

Minnesota Registry of Public Recreational Trail Mileages

as of July 1, 1996

(pursuant to Minnesota Statute 85.017)

This document is made available electronically by the Minnesota Legislative Reference Library as part of an ongoing digital archiving project. <http://www.leg.state.mn.us/lrl/lrl.asp>
(Funding for document digitization was provided, in part, by a grant from the Minnesota Historical & Cultural Heritage Program.)



Minnesota Department of Natural Resources
Trails & Waterways Unit, Recreation Services Section
500 Lafayette Road, Box 52, St. Paul, Minnesota 55155-4052



Minnesota Department of Natural Resources

500 Lafayette Road
St. Paul, Minnesota 55155-40__

To: Distribution List

From: Dan Collins, Supervisor
Recreation Services
Trail Recreation Section
Trails and Waterways Unit
DNR Building - 500 Lafayette Road
Saint Paul, Minnesota 55155-4052

RECEIVED

DEC 18 1996

LEGISLATIVE REFERENCE LIBRARY
STATE OFFICE BUILDING
ST. PAUL, MN 55155

Date: November 20, 1996

Phone: (612) 296-6048

Subject: 1996 Minnesota Department of Natural Resources Registry of Public
Recreational Trail Mileage

Enclosed you will find the latest edition of the *Minnesota Registry of Public Recreational Trail Mileage*, pursuant to Minnesota Statutes 85.017. This is the only comprehensive listing of the state's 20,000 miles of public off-road trails. Although the *Registry* includes bicycle, cross-country ski, hike, horse, all-terrain vehicle and snowmobile trails, **only the all-terrain vehicle, cross-country ski and snowmobile trails are systematically updated annually**. It reflects, in part, the July 1, 1996 information contained within the Department of Natural Resources' (DNR) recreational facility computer files. These files contain a great variety of information on trails shown in this *Registry*.

The current report format does not have room to include all-terrain vehicle (ATV) trail information within the regular report. Those trails are listed on page 33. Total mileage figures on page 27 do not include ATV trails.

The Department will increasingly utilize a geographic information system (GIS) that is currently under development to document trail mileage. Next year we will have all state trails, and motorized recreation opportunities incorporated into the system. This will allow more precision in estimating mileage, and provide a platform for trail managers, map/graphics specialists, and land use planners to utilize in their day to day work. We are undecided about the inclusion of non-motorized trails in the GIS.

Quite likely, the report will be downsized next year. If you have some thoughts with regard to this report. Particular, to you have a continuing need to receive it? If you know of others who should receive this trail inventory, please let me know. Also, we would be interested in knowing how you use this report. How could it be made more useful? What would you do to if a comprehensive listing of all trails in all public jurisdictions were not available?

DNR Information: 612-296-6157, 1-800-766-6000 • TTY: 612-296-5484, 1-800-657-3929

An Equal Opportunity Employer
Who Values Diversity



Printed on Recycled Paper Containing a
Minimum of 10% Post-Consumer Waste

Distribution List

Minnesota Department of Natural Resources Registry of Public Recreational Trail Miles July 1996

DNR

Rodney W. Sando, Commissioner
Ron Nargang, Deputy Commissioner
Gail Lewellan, Assistant Commissioner for Human Resources and Special Programs
Raymond B. Hitchcock, Assistant Commissioner for Operations
Leo Haseman, Director, Division of Enforcement
Gerald A. Rose, Director, Division of Forestry
Steve Simmer, Forest Recreation Specialist, Division of Forestry
Dave Zumeta, Supervisor, Forest Resource Planning Section, Division of Forestry
William H. Morrissey, Director, Division of Parks and Recreation
Joel Stedman, Visitor Services Coordinator, Division of Parks and Recreation
Denny Thompson, Park Planner, Division of Parks and Recreation (4)
Ron Haines, Operations Manager, Division of Parks and Recreation
Regional Administrators (6)
Regional Trails and Waterways Supervisors (6)
Area Trails and Waterways Supervisors (15)
Regional Parks Supervisors (6)
Regional Forestry Supervisors (6)
Regional Information and Education Officers (6)
Vonny Hagen, Administrator, Office of Planning
Wayne Sames, Outdoor Recreation Grant Program, Office of Planning
Joe Kurcinka, Office of Planning
John Poate, GIS Data Technician, Bureau of MIS
Tom Balcom, Supervisor, Natural Resources Planning and Review Services Section, Office of Planning
Marcy Dowse, Director, Bureau of Information and Education
Jeff Hanson, Supervisor, Acquisition and Exchange Section, Bureau of Real Estate Management
Trails and Waterways Unit Staff (9)
Bob Djupstrom, Scientific and Natural Areas Supervisor, Wildlife Section, Division of Fish and Wildlife
DNR Library, Colleen Mlecoch
DNR Outdoor Recreation Information Center (2)

OTHER STATE AGENCIES

Lieutenant Governor Joanne Benson
Senator Bob Lessard, Chair, Senate Environment and Natural Resources Committee
Representative Phyllis Kahn, Chair, Legislative Committee on Minnesota Resources
John Velin, Director, Legislative Committee on Minnesota Resources
Representative Willard Munger, Chair, House Environment and Natural Resources Committee
James R. Dustrude, State Bicycle Coordinator, Minnesota Department of Transportation
Joan Hummel, Publications, Office of Tourism, Department of Trade and Economic Development
Mr. Tim Quinn, Travel Information Clerk, Minnesota Office of Tourism, Department of Trade and Economic Development
Pat Simmons, Travel Research, Office of Tourism, Department of Trade and Economic Development
Chuck Hawkins, Minnesota Planning
Carol Blackburn, Legislative Reference Library (6)
Regional Development Commission, Executive Directors, Regions 1, 2, 3, 5, 6W, 6E, 7E, 8, 9 (9)

UNIVERSITY OF MINNESOTA

Dr. Dorothy H. Anderson, Department of Forest Resources, 301F Green Hall, 1530 North Cleveland, St. Paul, MN 55108
Center for Transportation Studies, 110 Civil and Mineral Engineering Building, 500 Pillsbury Dr. SE, Minneapolis, MN 55455-0220
Dr. Dave Lime, Department of Forest Resources, 115 Green Hall, 1530 North Cleveland, St. Paul, MN 55108
Dr. Leo McAvoy, Division of Recreation, Park and Leisure Studies, Cook Hall - Room 203, Minneapolis, MN 55455
Natural Resources Research Institute, University of Minnesota/Duluth, NRR1 - Third Floor, 5013 Miller Trunk Highway, Duluth, MN 55811
Mr. William Gartner, Director, Tourism Center, 116 Classroom Office Building, St. Paul Campus, St. Paul, MN 55108
Dr. Bob Sykes, Department of Landscape Architecture, 110 Architecture Building, Minneapolis, MN 55455
Forestry Library, University of Minnesota, 1530 North Cleveland Avenue, St. Paul, MN 55108

LIBRARIES

Mr. Peter H. Bridge, Chief, Exchange and Gift Division, Library of Congress, Washington, DC 20540
Southdale-Hennepin Area Library, ATTN: Ms. Eva Cohn, 7001 York Avenue South, Edina MN 55435 (3)
Ms. Susan Hansen, Librarian, Rochester Public Library, 11 First Street Southeast, Rochester, MN 55904-3743
Mrs. Jacob, Acquisition Department, St. Paul Public Library, 90 West Fourth Street, St. Paul, MN 55102
Mr. Terry Veth, Acquisition Department, Minneapolis Public Library, 300 Nicollet Mall, Minneapolis, MN 55401
Duluth Public Library, ATTN: Acquisitions, 520 West Superior Street, Duluth, MN 55118
Librarian, Bemidji State University, Bemidji, Minnesota 56601
Librarian, Dakota County Library, 40 East Emerson Avenue, West St. Paul, Minnesota 55118
Librarian, Mankato State University, Mankato, Minnesota 56001
Librarian, Metropolitan State University, 121 Metro Square Building, St. Paul, Minnesota 55101
Librarian, Moorhead State University, Moorhead, Minnesota 56560
Librarian, St. Cloud State University, St. Cloud, Minnesota 56301
Librarian, Southwest State University, Marshall, Minnesota 56258
Librarian, Winona State University, Winona Minnesota 55987

OTHER UNITS OF GOVERNMENT

Superintendent, Chippewa National Forest, Cass Lake, Minnesota 56633
Mr. Dean Ehlers, Blue Earth County Parks, P.O. Box 3083, 35 Map Drive, Mankato, Minnesota 56001
Ms. Barb Fisher, Hennepin Parks, 12615 County Road 9, P.O. Box 41320, Plymouth, Minnesota 55441
Mr. Larry Freitag, Wisconsin Department of Natural Resources, Box 7921, Madison, Wisconsin 53307
Ms Judy Ness, Superior National Forest, P.O. Box 338, Duluth, Minnesota 55801
Ms. Margie Ostlund, Hennepin Parks, 12615 County Road 9, P.O. Box 41320, Plymouth, Minnesota 55477-0320
Mr. Delyle Pankratz, Trail Coordinator, IRRRB
Mr. Michael Polehna, Parks Supervisor, Parks Division, Washington County, Lake Elmo Park Reserve, 1515 Keats Avenue North, Lake Elmo, Minnesota 55042
Mr. Arnie Stefferud, Metropolitan Council
Trails Coordinator, National Park Service, 1709 Jackson Street, Omaha, Nebraska 68102-2571
Mr. Robert M. Tyler, Trails Coordinator, Forest Management Division, Michigan Department of Natural Resources, Box 30028, Lansing, Michigan 48909
Mr. Charles B. Wocken, Director, Stearns County Parks, 425 South 72nd Avenue, St. Cloud, Minnesota 56301
Mr. William Spitzer, National Park Service, P.O. Box 37127, Washington, DC 20013-7127

OTHER ORGANIZATIONS

Ms. Mariys Knutson, Minnesota Recreational Trail Users Association, P.O. Box 27131, Minneapolis, Minnesota 55427-0131
Ms. Kim Wolf, President, All-Terrain Vehicle Association of Minnesota, 3535 Fernbrook Lane, Plymouth, Minnesota
Mr. Bill Kullberg, Executive Director, Minnesota United Snowmobiler' Association, 5245 Edsall Road, Mound, Minnesota 55364
Mr. Larry Shepard, President, Minnesota United Snowmobilers' Association, 3661 Culver Trail, Faribault, Minnesota 55021
Mr. Roy Shumway, Minnesota Horse Council, 7530 - 163rd Lane Northwest, Ramsey, Minnesota 55303
American Trails, 1516 P Street Northwest, Washington, DC 20005
Hostelling International - MN AYH, 125 SE Main St., Suite 235, Minneapolis, MN 55414
Minnesota Parks and Trails Council, 26 East Exchange St., Suite 214, St. Paul, Minnesota 55126
Minnesota Recreation and Park Association, Inc., 1111 Douglas Drive North, Golden Valley, Minnesota 55422 (2)
Minnesota Rovers Outing Club, P.O. Box 14133 - University Station, Minneapolis, Minnesota 55414
Minnesota Ski Council, Director, P.O. Box 4063, St. Paul, Minnesota 55104
Minnesota Trail Riders Association, P.O. Box 984, Burnsville, Minnesota 55337
Mr. Dale Hedke, President, North Star Ski Touring Club, P.O. Box 15144 - Commerce Station, Minneapolis, Minnesota 55415
Ms. Jody Rooney, Minnesota Horse Council, 12548 Kelller Avenue N., Hugo, Minnesota 55038

**MINNESOTA REGISTRY
OF
PUBLIC RECREATIONAL TRAIL MILES**

(Pursuant to Minnesota Statutes 85. 017)

Prepared By:

**MINNESOTA DEPARTMENT OF NATURAL RESOURCES
TRAILS AND WATERWAYS UNIT
TRAIL RECREATION SECTION**

Kathleen Smith, Trails and Waterways Unit
John Poate, GIS Data Technician, Bureau of Management Information Services

July 1996

TABLE OF CONTENTS

| | <u>Page</u> |
|---|-------------|
| Introduction and Explanatory Notes | i |
| Trail Administration Categories | i |
| Counties Indexed by DNR Region and DNR Regions Indexed by Counties | iii |
| Map of DNR Regions | iv |
| County Map Sheet Inventory System | v |
| Public Hiking Trailhead | vi |
| Public Horse Trailheads | vii |
| Public Snowmobile Trailheads | viii |
| Public Cross-Country Ski Trailheads | ix |
| Public Bicycle Trailheads | x |
| Minnesota Registry of Public Recreational Trail Mileages by DNR Region | |
| Region I - Bemidji (Northwest) | 1 |
| Region II- Grand Rapids (Northeast) | 4 |
| Region III- Brainerd (North Central) | 9 |
| Region IV - New Ulm (Southwest) | 14 |
| Region V - Rochester (Southeast) | 17 |
| Region VI - Saint Paul (Metro) | 20 |
| Distribution of Public and Private Trail Miles by DNR Region | 26 |
| Distribution of Trail Miles by Administrative Level | 27 |
| Index to Trail Registry by Facility Name | 28 |
| Basic Statistics on Public Trails in Minnesota | 32 |
| Public All Terrain Vehicle Trail Heads | 33 |

INTRODUCTION

This Trail mileage registry is mandated under Minnesota Statutes 85.017 which states: "The Commissioner of Natural Resources shall compile and maintain a current registry of cross-country skiing, hiking, horseback riding, and snowmobiling trails in the state and shall publish and distribute the information . . ." It is a byproduct of a recreation facility inventory first called for in the State Comprehensive Outdoor Recreation Plan (SCORP).

The SCORP process dates back to the 1964 Land and Water Conservation Fund Act passed by congress and implemented in Minnesota under Minnesota Statutes 86.71 (1965, Laws of Minnesota, Chapter 910, as amended).

This registry is a comprehensive listing of the five major recreational trail types. It is not intended as a trail user's guide. The number of public trails listed is more comprehensive than those in public brochures. This is because, for a variety of reasons, some administrators have chosen not to promote their trails in public brochures. The registry does not offer a fully detailed description of all information on the data system. The information presented here, however, is useful for allocation of funds and planning/management purposes.

For a more extensive trail description, an inquirer may contact the Department of Natural Resources' (DNR) Outdoor Recreation Information Center. This center provides an extensive number of trail maps and brochures free to the public.

The total private trail miles (by DNR Region) have been included in this registry for the sake of completeness. Parts of this listing are in great need of updating because it was compiled primarily in the mid-1970's. It has not been feasible for the DNR to keep this category current.

EXPLANATORY NOTES

A "trail" is defined as any continuous pathway intended for recreational use for a period of time (all or part of the year). The "intended use" of a trail is determined when it is designated by a trail administrator. The administrator is the agency or individual having the authority to execute and/or arrange for any of the following: acquisition, development, maintenance and management. For a trail or trail activity to be "designated," it must be advertiseable, useable, and either signed, mapped or identified by written policy of the administrator. Designated uses in this registry include hiking, skiing, horseback riding, bicycling, and snowmobiling.

A trail does not include road shoulders (i.e., bikeways) which do not provide a physical treadway separation for the recreationist. However, some roads (i.e., in parks and forests) become trails in winter when they are designated exclusively for either snowmobiling or cross-country skiing.

Since December 1981, nearly all public trails in this file have been updated. Most snowmobile and cross-country ski trail information was updated in the fall of 1989 in preparation for publication by the Office of Tourism and the DNR. Another recent update has been the spring 1989 review for Minnesota's State Horse Trails. Each of these data updates, as well as other inventory updates, are reflected in the date of information for each trail segment as reported in the extreme right column.

Five new maps have been added showing the trailhead locations statewide. Public Hiking Trailheads (page vi) are concentrated in the Twin Cities metropolitan area where the

largest portion of the population can find them most easily. Public Horse Trailheads (page vii) illustrates how public horse trails are distributed primarily on the basis of where state parks and state forests are located. Public Snowmobile Trailheads (page viii) illustrates the progress-to-date of distributing snowmobile trails statewide. Public Cross-Country Ski Trailheads (page ix) illustrates how ski trails are concentrated in the Twin Cities metropolitan area where the largest portion of the population has them within one-half hour from home. Public Bicycle Trailheads (page x) illustrates how public bicycle trails are concentrated in the Twin Cities metropolitan area where population density calls for more close-to-home options that are protected from automobile pressures.

This report is computer generated from the RECFAC (recreational facility) database, which is managed by the DNR's Office of Planning.

TRAIL ADMINISTRATION CATEGORIES

Federal:

U.S. Forest Service (part of the U.S. Department of Agriculture) - managed within statutory boundaries.

U.S. Fish and Wildlife (part of the U.S. Department of the Interior) - managed within units of National Wildlife Refuges.

U.S. Fish and Wildlife (part of the U.S. Department of the Interior) - managed within units of National Waterfowl Production Areas.

National Park Services (part of the U.S. Department of the Interior) - managed within National Parks.

U.S. Army Corps of Engineers (part of the U.S. Department of Defense; Army Corps, COE, ACE) - managed within Federal water reservoir boundaries.

State (Department of Natural Resources);

Division of Forestry - managed inside statutory State Forest boundaries.

Division of Forestry Outside - managed outside statutory State Forest boundaries.

Division of Fish and Wildlife - managed inside statutory Wildlife Management Areas or Scientific and Natural Areas.

Trails and Waterways Unit - managed "State Trail" as defined by statute.

Division of Parks and Recreation - State park managed trails.

County:

County Government - managed by a county government including county forestry, public works, or park departments.

County Government (GIA)* - sponsored by a county government with the aid of the DNR's Trails Assistance Program.

Hennepin Parks - managed by the Suburban Hennepin Regional Park District (SHRPD), within its boundaries.

Hennepin Parks (GIA)* - managed by the SHRPD, within its boundaries, with the aid of the DNR's Trails Assistance Program.

City:

Minor Civil Division - managed by a local government, including townships, city highway/parkway departments, or other city public works or parks departments.

Minor Civil Division (GIA)* - sponsored by a local government with the aid of the DNR's Trails Assistance Program.

Other:

MN Historical Society - managed as part of a state historical site.

MN Department of Transportation - managed as part of a state highway development.

Minnesota Zoo - managed as an extension of the Zoo's programs.

University of Minnesota - managed as part of the University's educational programs.

State Community Colleges - managed as part of the College's educational program.

Other State - managed by other state agencies, specifically the Iron Range Resource Rehabilitation Board (IRRRB).

Private:**

Various Private - managed by private entities, including church organizations, individuals, or other profit or non-profit corporations.

* Grants-In-Aid (GIA) trails are single-use trails built by local people, often on privately owned land, sponsored by a local unit of government, and funded by the DNR through its Trails Assistance Program. The Program is used to develop and maintain cross-country skiing and or snowmobiling trails. Any other use of these trails is incidental, and in certain instances is prohibited.

** This category has only been summarized. Most of the individual trail listings are in need of updating.

COUNTIES INDEXED BY DNR REGION

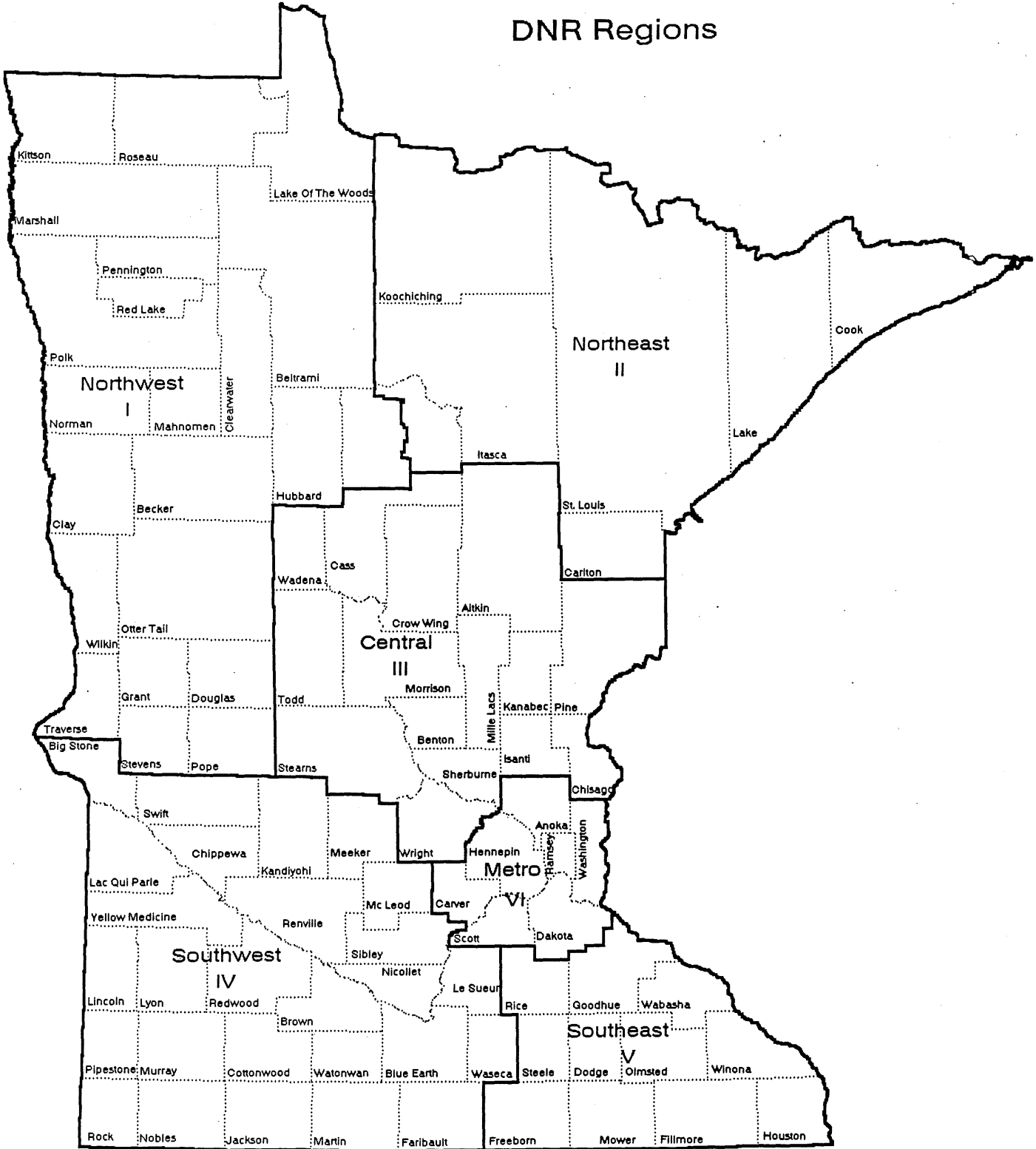
| <u>DNR REGION</u> | <u>COUNTY NAME</u> | <u>DNR REGION</u> | <u>COUNTY NAME</u> | <u>DNR REGION</u> | <u>COUNTY NAME</u> | <u>DNR REGION</u> | <u>COUNTY NAME</u> |
|-------------------|--------------------|-------------------|--------------------|-------------------|--------------------|-------------------|--------------------|
| III | Aitkin | IV | Faribault | I | Mahnomen | V | Rice |
| VI | Anoka | V | Fillmore | I | Marshall | IV | Rock |
| I | Becker | V | Freeborn | IV | Martin | I | Roseau |
| I | Beltrami | V | Goodhue | IV | Meeker | II | St. Louis |
| III | Benton | I | Grant | III | Mille Lacs | VI | Scott |
| IV | Big Stone | VI | Hennepin | III | Morrison | III | Sherburne |
| IV | Blue Earth | V | Houston | V | Mower | IV | Sibley |
| IV | Brown | I | Hubbard | IV | Murray | III | Stearns |
| II | Carlton | III | Isanti | IV | Nicollet | V | Steele |
| VI | Carver | II | Itasca | IV | Nobles | I | Stevens |
| | Cass * | IV | Jackson | I | Norman | IV | Swift |
| IV | Chippewa | III | Kanabec | V | Olmsted | III | Todd |
| III | Chisago | IV | Kandiyohi | I | Otter Tail | I | Traverse |
| I | Clay | I | Kittson | I | Pennington | V | Wabasha |
| I | Clearwater | II | Koochiching | III | Pine | III | Wadena |
| II | Cook | IV | Lac Qui Parle | IV | Pipestone | IV | Waseca |
| IV | Cottonwood | II | Lake | I | Polk | VI | Washington |
| III | Crow Wing | I | Lake of the Woods | I | Pope | IV | Watsonwan |
| VI | Dakota | IV | Le Sueur | VI | Ramsey | I | Wilkin |
| V | Dodge | IV | Lincoln | I | Red Lake | V | Winona |
| I | Douglas | IV | Lyon | IV | Redwood | III | Wright |
| | | IV | McLeod | IV | Renville | IV | Yellow Medicine |

DNR REGIONS INDEXED BY COUNTY

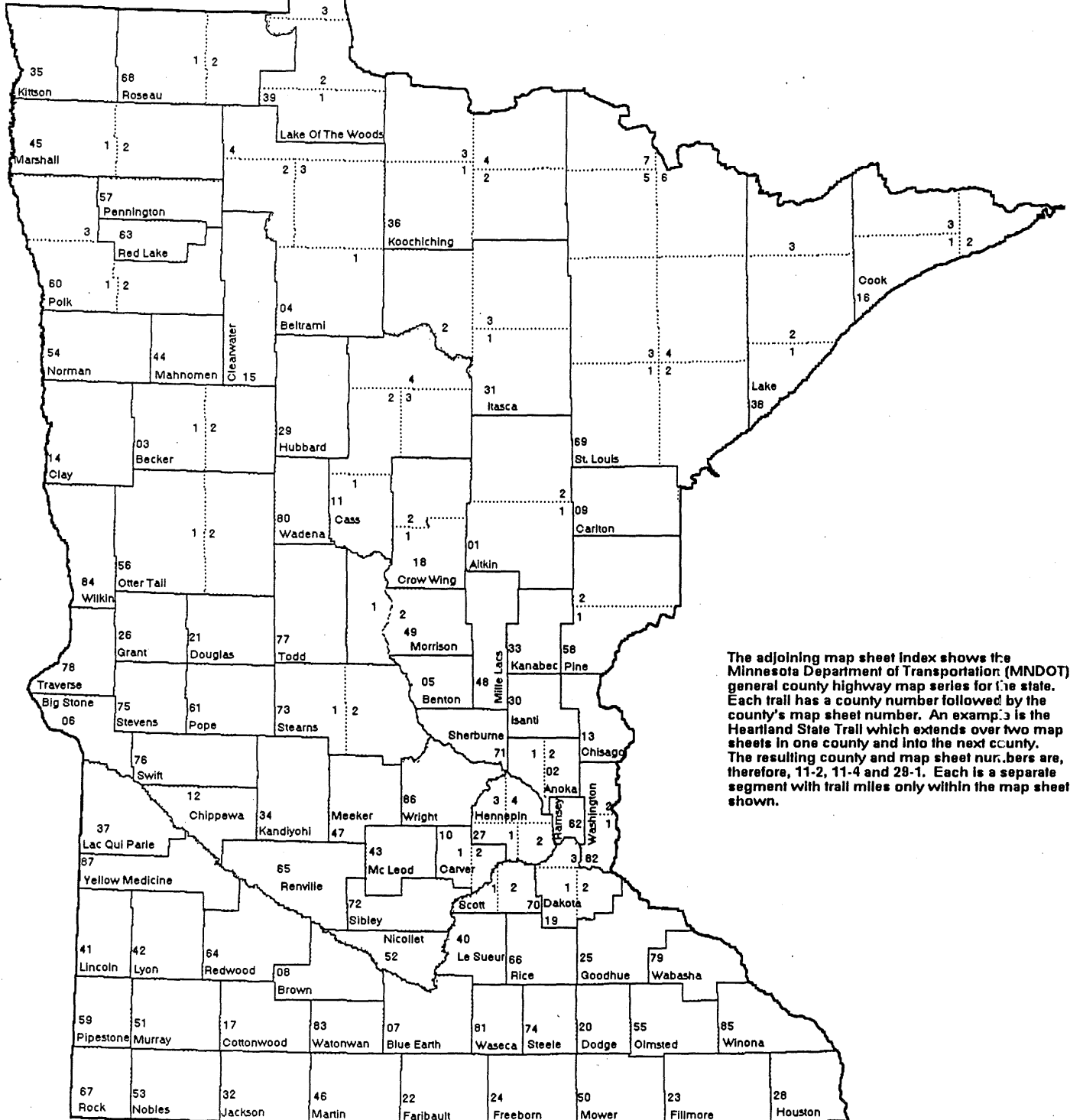
| <u>DNR REGION</u> | <u>COUNTY NAME</u> | <u>DNR REGION</u> | <u>COUNTY NAME</u> | <u>DNR REGION</u> | <u>COUNTY NAME</u> | <u>DNR REGION</u> | <u>COUNTY NAME</u> |
|-------------------|--------------------|-------------------|--------------------|-------------------|--------------------|-------------------|--------------------|
| I | Becker | II | Cass * | IV | Big Stone | IV | Sibley |
| I | Beltrami | II | Carlton | IV | Blue Earth | IV | Swift |
| I | Cass * | II | Cook | IV | Brown | IV | Waseca |
| I | Clay | II | Itasca | IV | Chippewa | IV | Watsonwan |
| I | Clearwater | II | Koochiching | IV | Cottonwood | IV | Yellow Medicine |
| I | Douglas | II | Lake | IV | Faribault | V | Dodge |
| I | Grant | II | St. Louis | IV | Jackson | V | Fillmore |
| I | Hubbard | III | Aitkin | IV | Kandiyohi | V | Freeborn |
| I | Kittson | III | Benton | IV | Lac Qui Parle | V | Goodhue |
| I | Lake of the Woods | III | Cass * | IV | Le Sueur | V | Houston |
| I | Mahnomen | III | Chisago | IV | Lincoln | V | Mower |
| I | Marshall | III | Crow Wing | IV | Lyon | V | Olmsted |
| I | Norman | III | Isanti | IV | McLeod | V | Rice |
| I | Otter Tail | III | Kanabec | IV | Martin | V | Steele |
| I | Pennington | III | Mille Lacs | IV | Meeker | V | Wabasha |
| I | Polk | III | Morrison | IV | Murry | V | Winona |
| I | Pope | III | Pine | IV | Nicollet | VI | Anoka |
| I | Red Lake | III | Sherburne | IV | Nobles | VI | Carver |
| I | Roseau | III | Stearns | IV | Pipestone | VI | Dakota |
| I | Stevens | III | Todd | IV | Redwood | VI | Hennepin |
| I | Traverse | III | Wadena | IV | Renville | VI | Ramsey |
| I | Wilkin | III | Wright | IV | Rock | VI | Scott |
| | | | | | | VI | Washington |

* Cass County is split among three different DNR Regions; Regions 1, 2 and 3

DNR Regions

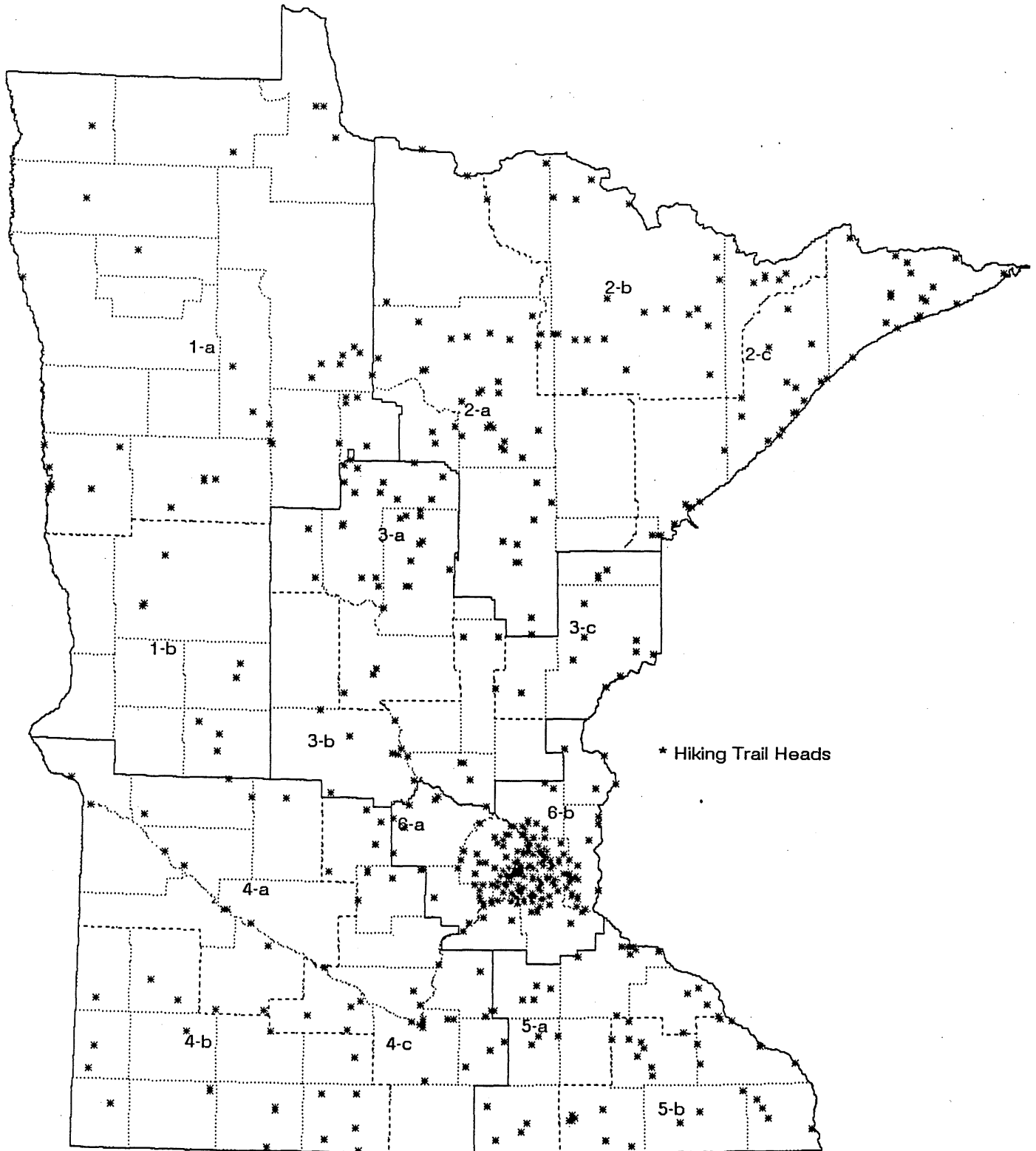


County Highway Map Sheet Index



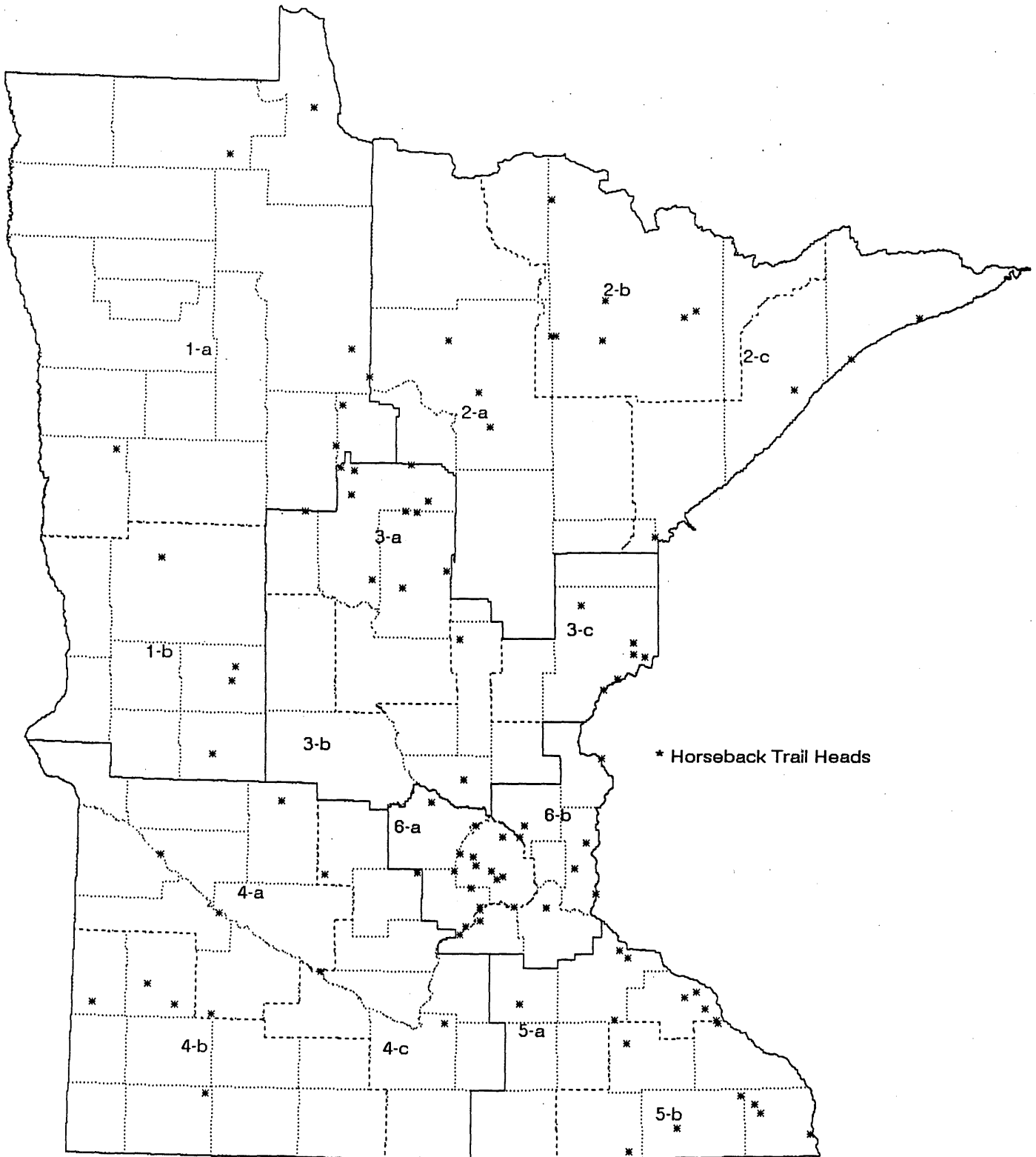
The adjoining map sheet index shows the Minnesota Department of Transportation (MNDOT) general county highway map series for the state. Each trail has a county number followed by the county's map sheet number. An example is the Heartland State Trail which extends over two map sheets in one county and into the next county. The resulting county and map sheet numbers are, therefore, 11-2, 11-4 and 28-1. Each is a separate segment with trail miles only within the map sheet shown.

Public Hiking Trail Heads



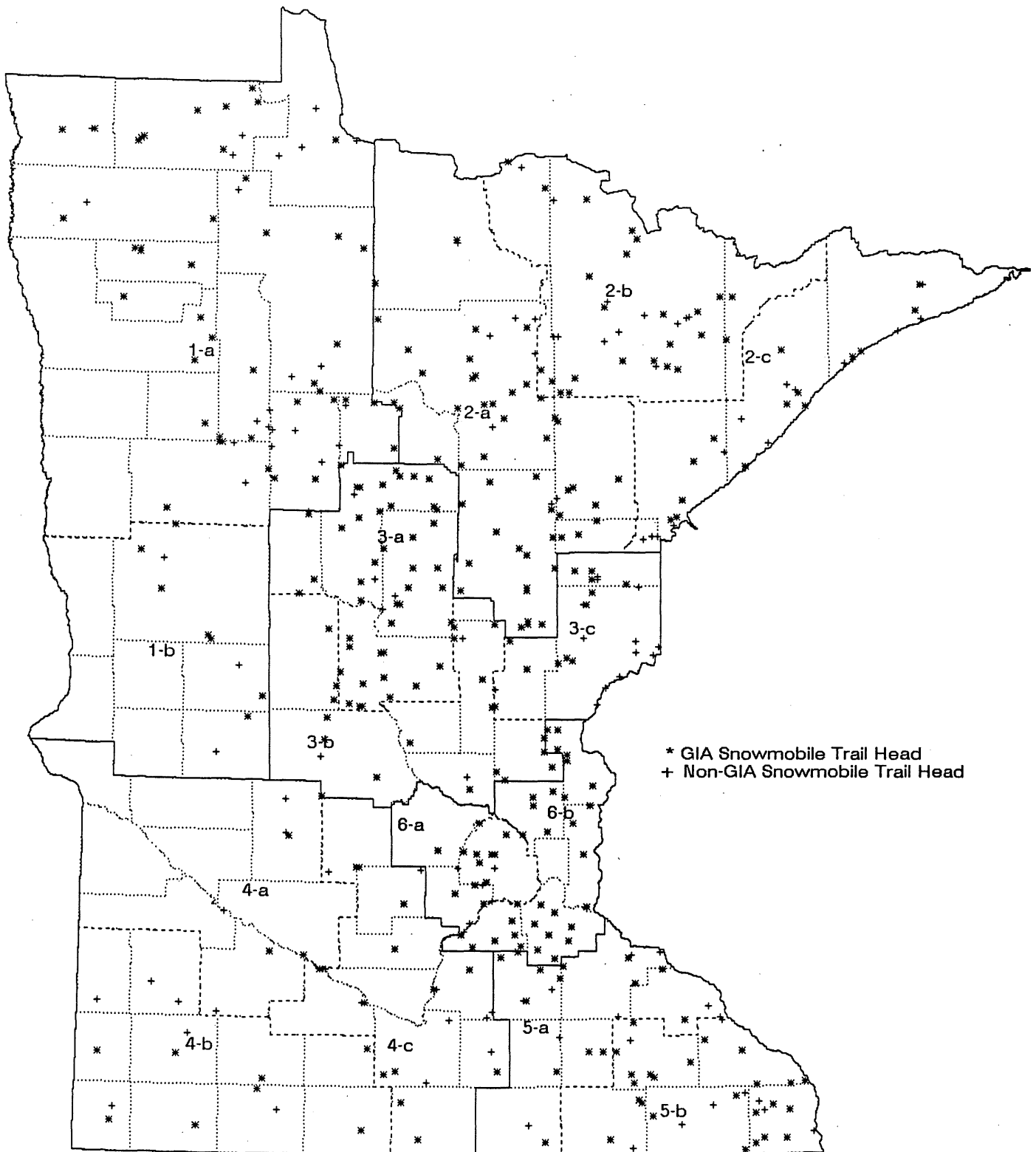
Source: DNR - MIS/GIS Section - RECFAC Data Base, July 1, 1996
Note: Base map includes DNR Trails & Waterways Unit Region/Area boundaries and county lines.

Public Horse Trail Heads



Source: DNR - MIS/GIS Section - RECFAC Data Base, July 1, 1996
Note: Base map includes DNR Trails & Waterways Unit Region/Area boundaries and county lines.

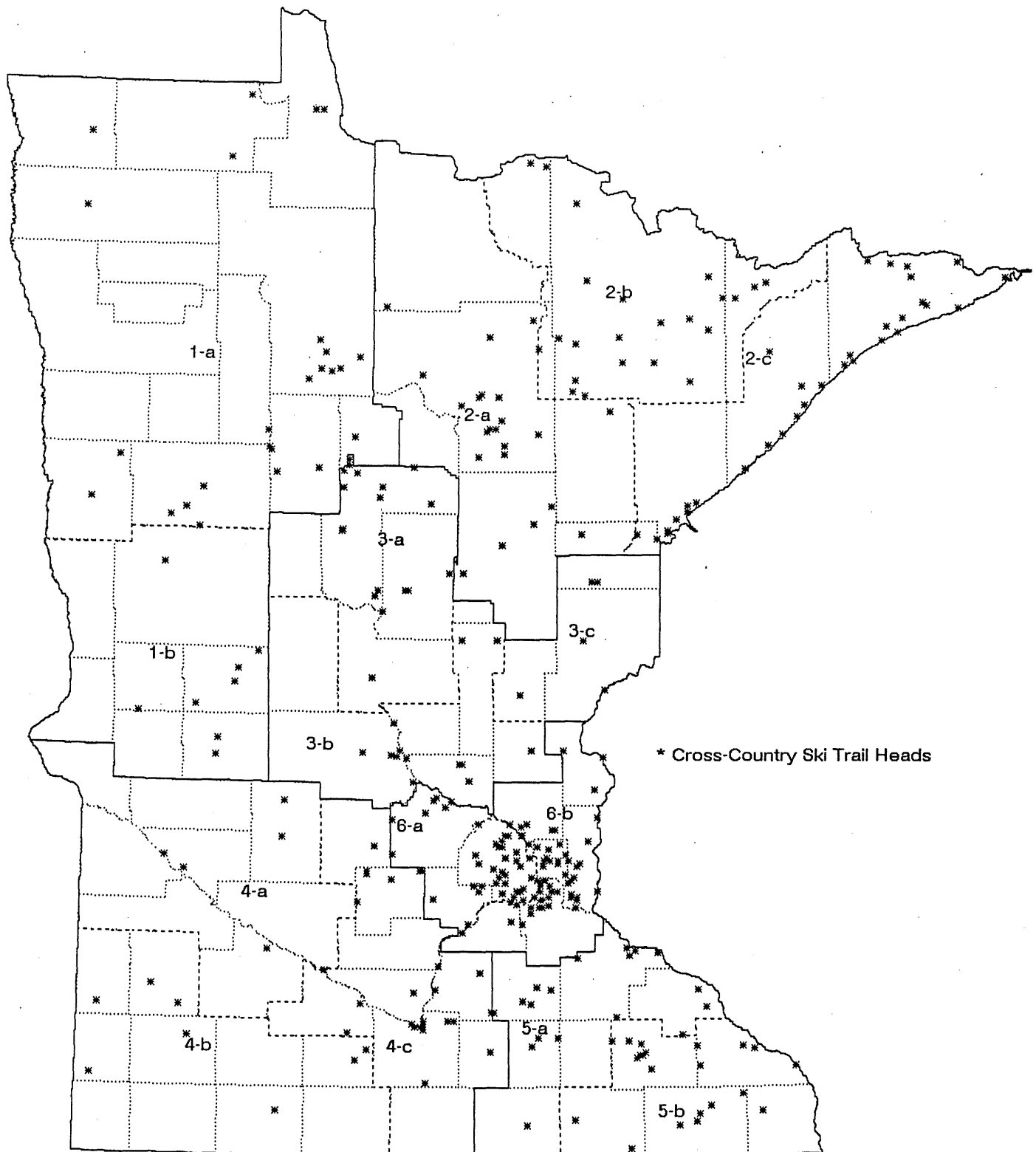
Public Snowmobile Trail Heads



Source: DNR - MIS/GIS Section - RECFAC Data Base, July 1, 1996

Note: Base map includes DNR Trails & Waterways Unit Region/Area boundaries and county lines.

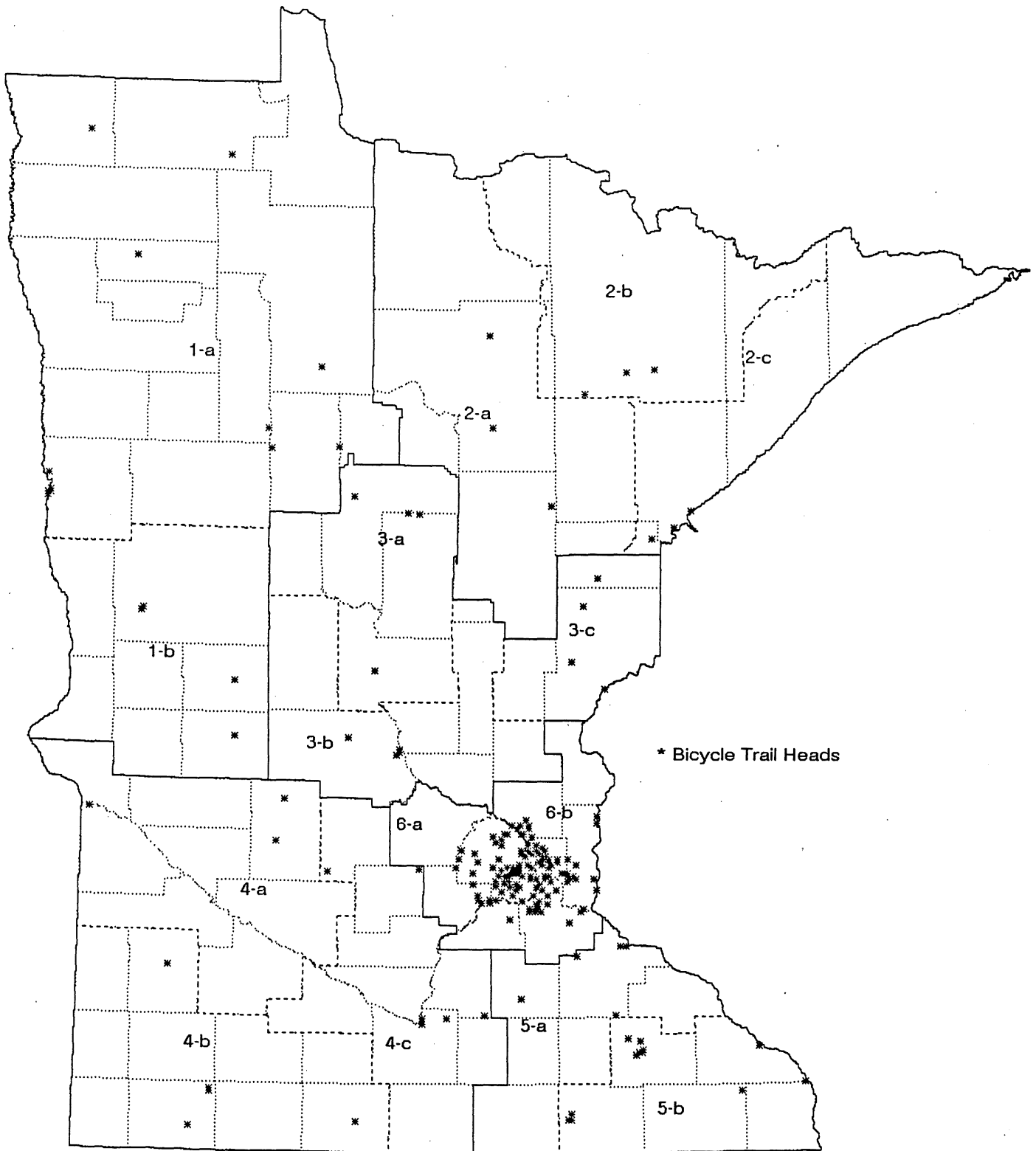
Public Cross-Country Ski Trail Heads



Source: DNR - MIS/GIS Section - RECFAC Data Base, July 1, 1996

Note: Base map includes DNR Trails & Waterways Unit Region/Area boundaries and county lines.

Public Bicycle Trail Heads



Source: DNR - MIS/GIS Section - RECFAC Data Base, July 1, 1996

Note: Base map includes DNR Trails & Waterways Unit Region/Area boundaries and county lines.

DNR REGION 1

| Facility Name | Administrator | Map Code and County | Total Miles | Hike | Ski | Horse | Bike | Snow-mobile | Date Info |
|---|-------------------------|---------------------|-------------|-------|-------|-------|------|-------------|-----------|
| FEDERAL: | | | | | | | | | |
| MP RABIDEAU C C C TRL | Chippewa Nationl Forest | 04-1 Beltrami | 1.0 | 1.0 | - | 1.0 | - | - | 09/22/86 |
| QUARTER LAKE TRAIL | " | 04-1 Beltrami | 3.4 | 3.4 | - | - | - | - | 09/22/86 |
| MEADOW LAKE TRAIL | " | 04-1 Beltrami | 10.9 | 10.9 | 10.9 | - | - | - | 09/02/96 |
| TOWER LAKE TRAIL | " | 04-4 Beltrami | 5.1 | 5.1 | - | 5.1 | - | - | 09/22/86 |
| WEBSTER LAKE TRAIL | " | 04-1 Beltrami | 6.1 | 2.1 | 3.0 | - | - | - | 09/01/96 |
| Region 1 subtotal for U S D A Forest Service | | | 26.5 | 22.5 | 13.9 | 6.1 | - | - | |
| | | | | | | | | | |
| BOOTH LAKE TRAIL | U S F & W Serv (Refuge) | 03-2 Becker | 2.6 | 2.6 | - | - | - | - | 09/22/86 |
| OLD INDIAN TRAIL | " | 03-2 Becker | 2.0 | 2.0 | - | - | - | - | 09/22/86 |
| PINE LAKE TRAIL | " | 03-2 Becker | 7.9 | 7.9 | 7.9 | - | - | - | 09/01/96 |
| TAMARAC SKI TRAIL | " | 03-2 Becker | 1.0 | 1.0 | - | - | - | - | 09/22/86 |
| Region 1 subtotal for U S F & W Serv (Refuge) | | | 13.5 | 13.5 | 7.9 | - | - | - | |
| | | | | | | | | | |
| SUMMARY POPE COUNTY WPAS | U S F & W Service (WPA) | 61-1 Pope | 1.0 | 1.0 | - | - | - | - | 09/30/88 |
| Region 1 subtotal for U S F & W Service (WPA) | | | 1.0 | 1.0 | - | - | - | - | |
| Region 1 subtotal for FEDERAL | | | 41.0 | 37.0 | 21.8 | 6.1 | - | - | |
| | | | | | | | | | |
| MN DEPT NATL RESOURCES: | | | | | | | | | |
| ALGOMA SKI TRAIL | MN DNR Div of Forestry | 68-2 Roseau | 2.0 | - | 2.0 | - | - | - | 09/01/96 |
| BAUDETTE-NORRIS TRAIL | " | 39-1 L of Wds | 23.0 | - | - | - | - | 23.0 | 09/02/96 |
| BAUDETTE-NORRIS TRAIL | " | 39-2 L of Wds | 30.0 | - | - | - | - | 30.0 | 09/02/96 |
| BELTRAMI ISLAND TRAIL | " | 04-4 Beltrami | 5.2 | - | - | - | - | 5.2 | 09/01/96 |
| BELTRAMI ISLAND TRAIL | " | 39-1 L of Wds | 9.2 | - | - | - | - | 9.2 | 09/01/96 |
| BELTRAMI ISLAND TRAIL | " | 39-2 L of Wds | 3.2 | - | - | - | - | 3.2 | 09/01/96 |
| BELTRAMI ISLAND TRAIL | " | 68-2 Roseau | 77.4 | - | - | - | - | 77.4 | 09/01/96 |
| BEMIDJI-ITASCA TRAIL | " | 04-1 Beltrami | 10.8 | - | - | - | - | 10.8 | 09/02/96 |
| BEMIDJI-ITASCA TRAIL | " | 15-1 Clearwtr | 5.2 | - | - | - | - | 5.2 | 09/02/96 |
| BEMIDJI-ITASCA TRAIL | " | 29-1 Hubbard | 10.0 | - | - | - | - | 10.0 | 09/02/96 |
| NORTH SMOKY HILLS TRAIL | " | 03-2 Becker | 13.0 | - | - | - | - | 13.0 | 09/02/96 |
| PAUL BUNYAN ST FOR TRLS | " | 29-1 Hubbard | 66.5 | - | - | - | - | 66.5 | 09/01/96 |
| SCHOOLCRAFT TRAIL | " | 29-1 Hubbard | 17.0 | - | - | - | - | 17.0 | 09/02/96 |
| WHITE EARTH TRAIL | " | 03-2 Becker | 2.0 | - | - | - | - | 2.0 | 07/02/95 |
| WHITE EARTH TRAIL | " | 15-1 Clearwtr | 63.0 | - | - | - | - | 63.0 | 07/02/95 |
| Region 1 subtotal for MN DNR Div of Forestry | | | 337.5 | - | 2.0 | - | - | 335.5 | |
| | | | | | | | | | |
| HEARTLAND STATE TRAIL | DNR Trails & Waterways | 29-1 Hubbard | 21.0 | 21.0 | - | 21.0 | 21.0 | 20.0 | 09/01/96 |
| PAUL BUNYAN STATE TRAIL | " | 29-1 Hubbard | 26.0 | - | - | - | - | 26.0 | 09/02/96 |
| Region 1 subtotal for DNR Trails & Waterways | | | 47.0 | 21.0 | - | 21.0 | 21.0 | 46.0 | |
| | | | | | | | | | |
| BUFFALO RIVER STATE PARK | DNR Parks & Recreation | 14-1 Clay | 12.0 | 12.0 | 6.0 | - | - | - | 09/02/96 |
| GLACIAL LAKES STATE PARK | " | 61-1 Pope | 11.0 | 11.0 | 5.0 | 9.0 | - | 11.0 | 09/02/96 |
| HAYES LAKE STATE PARK | " | 68-2 Roseau | 12.0 | 12.0 | 6.0 | 3.0 | 1.0 | 6.0 | 09/02/96 |
| ITASCA STATE PARK | " | 03-2 Becker | 2.9 | 2.9 | 2.6 | - | - | - | 09/02/96 |
| ITASCA STATE PARK | " | 15-1 Clearwtr | 45.0 | 34.2 | 27.7 | - | 5.9 | 20.2 | 09/02/96 |
| ITASCA STATE PARK | " | 29-1 Hubbard | 12.6 | 1.8 | .7 | - | .6 | 10.8 | 09/02/96 |
| LAKE BEMIDJI STATE PARK | " | 04-1 Beltrami | 14.0 | 14.0 | 10.0 | - | .8 | 3.5 | 09/02/96 |
| LAKE BRONSON STATE PARK | " | 35-1 Kittson | 12.0 | 2.0 | 8.0 | - | 7.0 | 1.0 | 09/02/96 |
| LAKE CARLOS STATE PARK | " | 21-1 Douglas | 12.6 | 12.6 | 5.0 | 8.0 | - | 9.0 | 09/02/96 |
| MAPLEWOOD STATE PARK | " | 56-1 Otter Tl | 29.8 | 25.0 | 13.0 | 20.0 | - | 15.0 | 09/02/96 |
| OLD MILL STATE PARK | " | 45-1 Marshall | 7.7 | 7.7 | 7.0 | - | - | .5 | 09/01/96 |
| ZIPPEL BAY STATE PARK | " | 39-2 L of Wds | 7.0 | 4.0 | 7.0 | 6.0 | - | 5.0 | 09/02/96 |
| Region 1 subtotal for DNR Parks & Recreation | | | 178.6 | 139.2 | 98.0 | 46.0 | 15.3 | 82.0 | |
| Region 1 subtotal for MN DEPT NATL RESOURCES | | | 563.1 | 160.2 | 100.0 | 67.0 | 36.3 | 463.5 | |

MINNESOTA REGISTRY OF PUBLIC RECREATIONAL TRAIL MILEAGES - 07/01/1996

DNR REGION 1

| Facility Name | Administrator | Map Code and County | Total Miles | Hike | Ski | Horse | Bike | Snow-mobile | Date Info |
|--|-------------------------|---------------------|-------------|------|------|-------|------|-------------|-----------|
| COUNTY ADMINISTERED: | | | | | | | | | |
| GEORGETOWN COUNTY PARK | Clay County non-GIA | 14-1 Clay | 1.5 | 1.5 | - | - | - | - | 09/22/92 |
| FIRST LAKE PUBLIC ACCESS | Clearwater Coun non-GIA | 15-1 Clearwtr | 2.0 | 2.0 | - | - | - | - | 09/22/92 |
| LONG LAKE CO PARK/ACCESS | " | 15-1 Clearwtr | 1.0 | 1.0 | - | - | - | - | 09/21/92 |
| SPRUCE HILL PARK | Douglas County non-GIA | 21-1 Douglas | 4.0 | - | 4.0 | - | - | - | 09/02/96 |
| BOY SCOUT COUNTY PARK | Lake Of The Woo non-GIA | 39-2 L of Wds | 2.0 | 2.0 | 2.0 | - | - | - | 09/01/96 |
| Region 1 subtotal for County Admin (non-GIA) | | | 10.5 | 6.5 | 6.0 | - | - | - | |
| | | | | | | | | | |
| DETROIT MOUNTAIN TRAIL | Becker County GIA | 03-1 Becker | 3.5 | - | 3.5 | - | - | - | 09/02/96 |
| DUNTON LOCK TRAIL | " | 03-1 Becker | 5.0 | 5.0 | 3.5 | - | - | - | 09/01/96 |
| EAST FRAZEE TRAIL | " | 03-1 Becker | 10.0 | - | 10.0 | - | - | - | 09/01/96 |
| WINTER WONDERLAND TRAIL | " | 03-1 Becker | 70.0 | - | - | - | - | 70.0 | 09/01/96 |
| WINTER WONDERLAND TRAIL | " | 03-2 Becker | 155.0 | - | - | - | - | 155.0 | 09/01/96 |
| WINTER WONDERLAND TRAIL | " | 56-1 Otter Tl | 5.0 | - | - | - | - | 5.0 | 09/01/96 |
| BECIDA TRAIL | Beltrami County GIA | 29-1 Hubbard | 26.0 | - | - | - | - | 26.0 | 09/02/96 |
| BIG RED LAKE BOG TRAIL | " | 04-2 Beltrami | 40.0 | - | - | - | - | 40.0 | 09/01/96 |
| BIG RED LAKE BOG TRAIL | " | 04-3 Beltrami | 38.0 | - | - | - | - | 38.0 | 09/01/96 |
| BIG RED LAKE BOG TRAIL | " | 04-4 Beltrami | 50.0 | - | - | - | - | 50.0 | 09/01/96 |
| BLUE OX TRAIL | " | 04-1 Beltrami | 32.1 | - | - | - | - | 32.1 | 09/01/96 |
| BUENA VISTA SKI TRAIL | " | 04-1 Beltrami | 15.5 | - | 15.5 | - | - | - | 09/01/96 |
| HOBSON FOREST TRAIL | " | 04-1 Beltrami | 4.3 | - | 4.3 | - | - | - | 09/02/96 |
| LOST RIVER TRAIL | " | 04-1 Beltrami | 4.0 | - | - | - | - | 4.0 | 07/02/95 |
| LOST RIVER TRAIL | " | 04-3 Beltrami | 64.7 | - | - | - | - | 64.7 | 07/02/95 |
| MOVIL MAZE TRAIL | " | 04-1 Beltrami | 8.5 | - | 8.5 | - | - | - | 09/01/96 |
| NORTH COUNTRY SNOW TRAIL | " | 04-1 Beltrami | 245.0 | - | - | - | - | 245.0 | 09/02/96 |
| NORTH COUNTRY SNOW TRAIL | " | 29-1 Hubbard | 8.0 | - | - | - | - | 8.0 | 09/02/96 |
| NORTHLAND TRAIL | " | 04-1 Beltrami | 75.0 | - | - | - | - | 75.0 | 09/02/96 |
| THREE ISLAND PARK | " | 04-1 Beltrami | 16.5 | - | 16.5 | - | - | - | 09/01/96 |
| TRAILBLAZERS TRAIL | Clearwater County GIA | 15-1 Clearwtr | 154.0 | - | - | - | - | 154.0 | 09/01/96 |
| ARROWOOD-RADISSON RSRT | Douglas County GIA | 21-1 Douglas | 4.1 | 3.0 | 4.1 | 4.0 | 1.0 | - | 06/14/94 |
| DATA TRAIL | " | 21-1 Douglas | 331.0 | - | - | - | - | 331.0 | 09/01/96 |
| DATA TRAIL | " | 56-2 Otter Tl | 13.0 | - | - | - | - | 13.0 | 09/01/96 |
| DATA TRAIL | " | 61-1 Pope | 88.0 | - | - | - | - | 88.0 | 09/01/96 |
| KENSINGTON RUNESTONE PRK | " | 21-1 Douglas | 7.5 | - | 7.5 | - | - | - | 09/02/96 |
| SOARING EAGLES SKI TRAIL | Hubbard County GIA | 29-1 Hubbard | 7.5 | - | 7.5 | - | - | - | 09/02/96 |
| TWO INLETS TRAIL | " | 03-2 Becker | 128.0 | - | - | - | - | 128.0 | 09/01/96 |
| TWO INLETS TRAIL | " | 15-1 Clearwtr | 3.0 | - | - | - | - | 3.0 | 09/01/96 |
| TWO INLETS TRAIL | " | 29-1 Hubbard | 93.0 | - | - | - | - | 93.0 | 09/01/96 |
| KITTSOON TRAIL | Kittson County GIA | 35-1 Kittson | 264.0 | - | - | - | - | 264.0 | 09/02/96 |
| L O W BORDER TRAIL | Lake Of The Woods C GIA | 04-3 Beltrami | 9.2 | - | - | - | - | 9.2 | 09/01/96 |
| L O W BORDER TRAIL | " | 04-4 Beltrami | 6.0 | - | - | - | - | 6.0 | 09/01/96 |
| L O W BORDER TRAIL | " | 39-1 L of Wds | 36.0 | - | - | - | - | 36.0 | 09/01/96 |
| L O W BORDER TRAIL | " | 39-2 L of Wds | 121.8 | 29.0 | - | - | - | 121.8 | 09/01/96 |
| MAHNOMEN COUNTY TRAIL | Mahnomen County GIA | 03-2 Becker | .5 | - | - | - | - | .5 | 09/02/96 |
| MAHNOMEN COUNTY TRAIL | " | 15-1 Clearwtr | 22.0 | - | - | - | - | 22.0 | 09/02/96 |
| MAHNOMEN COUNTY TRAIL | " | 44-1 Mahnomen | 144.5 | - | - | - | - | 144.5 | 09/02/96 |
| MC TRAIL SYSTEM | Marshall County GIA | 45-1 Marshall | 167.0 | - | - | - | - | 167.0 | 09/01/96 |
| MC TRAIL SYSTEM | " | 57-1 Penngton | 27.0 | - | - | - | - | 27.0 | 09/01/96 |
| LAKE RUNNERS TRAIL | Otter Tail County GIA | 03-1 Becker | 1.6 | - | - | - | - | 1.6 | 09/02/96 |
| LAKE RUNNERS TRAIL | " | 56-1 Otter Tl | 39.7 | - | - | - | - | 39.7 | 09/02/96 |
| OTTER COUNTRY TRAIL | " | 26-1 Grant | 3.0 | - | - | - | - | 3.0 | 09/01/96 |
| OTTER COUNTRY TRAIL | " | 56-1 Otter Tl | 99.6 | - | - | - | - | 99.6 | 09/01/96 |
| OTTER COUNTRY TRAIL | " | 56-2 Otter Tl | 13.4 | - | - | - | - | 13.4 | 09/01/96 |
| 4 - G NORTH TRAIL | Pennington County GIA | 45-2 Marshall | .8 | - | - | - | - | .8 | 09/02/96 |
| 4 - G NORTH TRAIL | " | 57-1 Penngton | 38.0 | - | - | - | - | 38.0 | 09/02/96 |
| 4 - G NORTH TRAIL | " | 60-2 Polk | 14.0 | - | - | - | - | 14.0 | 09/02/96 |
| THIEF RIVER FALLS TR - S | " | 57-1 Penngton | 30.0 | - | - | - | - | 30.0 | 09/01/96 |
| WAPITI TRAIL | " | 45-2 Marshall | 15.5 | - | - | - | - | 15.5 | 09/02/96 |
| WAPITI TRAIL | " | 57-1 Penngton | 27.5 | - | - | - | - | 27.5 | 09/02/96 |
| KNIGHT RIDERS TRAIL | Polk County GIA | 60-2 Polk | 14.0 | - | - | - | - | 14.0 | 09/01/96 |
| RIVERLAND TRAILS | Red Lake County GIA | 60-2 Polk | 10.0 | - | - | - | - | 10.0 | 07/06/93 |
| RIVERLAND TRAILS | " | 63-1 Red Lake | 67.5 | - | - | - | - | 67.5 | 07/06/93 |
| C - 4 TRAIL | Roseau County GIA | 68-1 Roseau | 22.0 | - | - | - | - | 22.0 | 07/07/93 |
| C - 4/5 TRAIL | " | 68-2 Roseau | 16.0 | - | - | - | - | 16.0 | 07/07/93 |
| C - 5 TRAIL | " | 68-2 Roseau | 15.0 | - | - | - | - | 15.0 | 07/07/93 |
| E D A - 1 TRAIL | " | 68-2 Roseau | 23.0 | - | - | - | - | 23.0 | 07/07/93 |
| E D A - 2 TRAIL | " | 68-2 Roseau | 6.0 | - | - | - | - | 6.0 | 07/06/93 |
| PELAN TRAIL | " | 35-1 Kittson | 14.6 | - | - | - | - | 14.6 | 07/07/93 |
| PELAN TRAIL | " | 68-1 Roseau | 12.4 | - | - | - | - | 12.4 | 07/07/93 |

DNR REGION 1

| Facility Name | Administrator | Map Code and County | Total Miles | Hike | Ski | Horse | Bike | Snow-mobile | Date Info |
|---|-------------------------|---------------------|-------------|-------|-------|-------|------|-------------|-----------|
| COUNTY ADMINISTERED: | | | | | | | | | |
| 11 TRAIL | Roseau County GIA | 68-1 Roseau | 85.0 | - | - | - | - | 85.0 | 07/07/93 |
| S - 89 TRAIL | " | 68-1 Roseau | 27.0 | - | - | - | - | 27.0 | 07/07/93 |
| WADENA TRAIL | Wadena County GIA | 29-1 Hubbard | 4.8 | 3.0 | - | - | - | 4.8 | 09/02/96 |
| Region 1 subtotal for County (Grant-In-Aid) | | | 3103.6 | 40.0 | 80.9 | 4.0 | 1.0 | 3021.2 | |
| Region 1 subtotal for COUNTY ADMINISTERED | | | 3114.1 | 46.5 | 86.9 | 4.0 | 1.0 | 3021.2 | |
| MINOR CIVIL DIVISION: | | | | | | | | | |
| OLD INDIAN TRAIL | Bemidji city non-GIA | 04-1 Beltrami | 1.0 | 1.0 | - | - | - | - | 09/01/82 |
| RIVER HEIGHTS PARK | East Grand Fork non-GIA | 60-3 Polk | 2.0 | 2.0 | - | - | - | - | 08/21/89 |
| CSAH 1 BIKE TRAIL | Fergus Falls ci non-GIA | 56-1 Otter Tl | 1.3 | 1.3 | - | - | 1.3 | - | 02/09/82 |
| TH 59 BIKE TRAIL | " | 56-1 Otter Tl | 1.9 | 1.9 | - | - | 1.9 | - | 02/09/82 |
| BARSNESS PARK & CHALET | Glenwood city non-GIA | 61-1 Pope | 6.0 | 6.0 | 6.0 | - | - | - | 09/02/96 |
| GLENWOOD MUNICIPAL TRAIL | " | 61-1 Pope | .9 | - | - | - | .9 | - | 05/02/85 |
| NIEMACKL LAKE PARK | Herman city non-GIA | 26-1 Grant | 2.5 | - | 2.5 | - | - | - | 09/02/96 |
| 20TH STREET BIKE TRAIL | Moorhead city non-GIA | 14-1 Clay | 2.0 | 2.0 | - | - | 2.0 | - | 04/09/82 |
| 3RD STREET BIKE TRAIL | " | 14-1 Clay | .5 | .5 | - | - | .5 | - | 09/22/86 |
| 8TH STREET SO. BIKE TRL | " | 14-1 Clay | .8 | .8 | - | - | .8 | - | 04/09/82 |
| GOOSEBERRY MOUND CITY PK | " | 14-1 Clay | 1.7 | 1.0 | - | - | .7 | - | 04/09/82 |
| RIVERFRONT PARK | " | 14-1 Clay | 1.7 | 1.7 | - | - | 1.7 | - | 09/22/86 |
| WOODLAWN MUNICIPAL PARK | " | 14-1 Clay | .7 | .7 | - | - | .7 | - | 09/22/86 |
| OAKLAND COUNTY PARK | Thief River Fal non-GIA | 57-1 Penngton | .5 | .5 | - | - | .5 | - | 09/21/92 |
| ULEN PARK | Ulen city non-GIA | 14-1 Clay | 2.3 | 2.3 | 1.5 | 2.3 | - | - | 09/02/96 |
| Region 1 subtotal for City/Township (non-GIA) | | | 25.8 | 21.7 | 10.0 | 2.3 | 11.0 | - | |
| BEMIDJI CITY PARK | | | | | | | | | |
| NEVIS WILDER TRAIL | Bemidji city GIA | 04-1 Beltrami | 1.2 | - | 1.2 | - | - | - | 09/01/96 |
| | Nevis city GIA | 29-1 Hubbard | 20.8 | - | - | - | - | 20.8 | 09/01/96 |
| Region 1 subtotal for City/Twp (Grant-In-Aid) | | | 22.0 | - | 1.2 | - | - | 20.8 | |
| Region 1 subtotal for MINOR CIVIL DIVISION | | | 47.8 | 21.7 | 11.2 | 2.3 | 11.0 | 20.8 | |
| REGION 1 TOTALS FOR ALL ADMINISTRATIVE LEVELS | | | 3766.0 | 265.4 | 219.9 | 79.4 | 48.3 | 3505.5 | |

DNR REGION 2

| Facility Name | Administrator | Map Code and County | Total Miles | Hike | Ski | Horse | Bike | Snow-mobile | Date Info |
|--|-------------------------|---------------------|-------------|-------|-------|-------|------|-------------|-----------|
| FEDERAL: | | | | | | | | | |
| GO LAKE TRAIL | Chippewa Nationl Forest | 31-3 Itasca | 5.0 | 5.0 | - | - | - | - | 09/22/86 |
| LOST 40 HIKING TRAIL | " | 31-2 Itasca | .5 | .5 | - | - | - | - | 12/23/81 |
| SIMPSON CREEK REC AREA | " | 31-2 Itasca | 12.5 | 12.5 | 12.5 | - | - | - | 09/01/96 |
| SKEETER LK HUNT/WALK TRL | " | 31-3 Itasca | 3.0 | 3.0 | - | - | - | - | 03/13/84 |
| SPUR LAKE TRAIL | " | 31-2 Itasca | 8.0 | 8.0 | - | 8.0 | - | - | 09/22/86 |
| SUOMI HILLS SKI TRAIL | " | 31-1 Itasca | 9.6 | 9.6 | 9.6 | - | - | - | 09/02/96 |
| SUOMI HILLS SKI TRAIL | " | 31-3 Itasca | 11.4 | - | 11.4 | 11.4 | - | - | 09/02/96 |
| TURTLE MOUND HIKE TRAIL | " | 31-2 Itasca | .5 | .5 | - | - | - | - | 08/09/83 |
| ANGLEWORM TRAIL | Superior Nationl Forest | 69-6 St Louis | 14.0 | 14.0 | - | - | - | - | 09/01/96 |
| BASS LAKE TRAIL | " | 69-6 St Louis | 5.5 | 5.5 | - | - | - | - | 08/20/92 |
| BAYLIS-HERRIMAN TRAIL | " | 69-6 St Louis | 14.0 | 14.0 | - | - | - | - | 08/09/90 |
| BIG ASPEN TRAIL | " | 69-3 St Louis | 20.0 | - | 20.0 | - | - | - | 09/01/96 |
| BIG LAKE TRAIL | " | 69-4 St Louis | 2.5 | 2.5 | - | - | - | - | 09/12/85 |
| BIG MOOSE TRAIL | " | 69-6 St Louis | 2.0 | 2.0 | 2.0 | - | - | - | 09/01/96 |
| BIRCH LK PLNTATN SKI TRL | " | 69-4 St Louis | 3.0 | 2.5 | 3.0 | - | - | - | 09/02/96 |
| BIRD LAKE TRAIL | " | 69-4 St Louis | 10.0 | - | 10.0 | - | - | - | 09/01/96 |
| DEVILS CASCADE TRAIL | " | 69-6 St Louis | 35.0 | 35.0 | - | - | - | - | 09/01/96 |
| DISAPPOINTMENT LAKE TRL | " | 38-3 Lake | 9.0 | 9.0 | - | - | - | - | 08/20/92 |
| EAGLE MOUNTAIN TRAIL | " | 16-3 Cook | 8.0 | 8.0 | - | - | - | - | 08/16/84 |
| EAGLE MTN HIKE TRAIL | " | 16-1 Cook | 2.0 | 2.0 | - | - | - | - | 08/20/92 |
| ECHO LAKE TRAIL SYSTEM | " | 69-5 St Louis | 11.0 | 11.0 | - | - | - | - | 09/01/96 |
| FLASH LAKE TRAIL | " | 38-3 Lake | 8.3 | 5.0 | 8.3 | - | - | - | 09/02/96 |
| GEO WASHINGTON PINES TRL | " | 16-1 Cook | 2.5 | .6 | 2.5 | - | - | - | 09/02/96 |
| GNEISS HIKING TRAIL | " | 16-3 Cook | 2.0 | 2.0 | - | - | - | - | 08/20/92 |
| HOGBACK LAKE TRAIL | " | 38-2 Lake | 4.0 | 4.0 | - | - | - | - | 09/22/86 |
| JASPER HILLS TRAILS | " | 38-3 Lake | 18.0 | 8.0 | 18.0 | - | - | - | 09/02/96 |
| NORTH ARM TRAIL | " | 69-6 St Louis | 26.0 | - | 26.0 | - | - | - | 09/02/96 |
| NORTH DARK RIVER TRAIL | " | 69-3 St Louis | 1.6 | 1.6 | - | - | - | - | 09/22/86 |
| NORTH JUNCTION TRAIL | " | 69-6 St Louis | 8.0 | - | 8.0 | - | - | - | 09/02/96 |
| NORTHERN LIGHT HIKE TRL | " | 16-2 Cook | .5 | .5 | - | - | - | - | 08/20/92 |
| NORWAY TRAIL | " | 69-6 St Louis | 7.8 | 7.8 | - | - | - | - | 09/01/96 |
| POW WOW TRAILS | " | 38-3 Lake | 55.0 | 55.0 | - | - | - | - | 08/20/92 |
| SECRET-BLACKSTONE TRAIL | " | 38-3 Lake | 8.0 | 8.0 | - | - | - | - | 08/21/92 |
| SEVEN BEAVERS TRAIL | " | 38-2 Lake | 3.0 | - | - | - | - | 3.0 | 09/01/96 |
| SEVEN BEAVERS TRAIL | " | 69-4 St Louis | 10.0 | - | - | - | - | 10.0 | 09/01/96 |
| SNOWBANK HIKE TRAIL | " | 38-3 Lake | 25.3 | 25.3 | - | - | - | - | 08/20/92 |
| NORTH DARK RIVER HIKE TR | " | 69-3 St Louis | 2.0 | 2.0 | - | - | - | - | 02/02/82 |
| NORTH FARM LAKE TRAIL | " | 38-3 Lake | 6.2 | - | 6.2 | - | - | - | 09/02/96 |
| SOUTH LK HIKE-SKI TRAIL | " | 16-3 Cook | 4.0 | 4.0 | - | - | - | - | 08/20/92 |
| STURGEON RIVER TRAIL | " | 69-3 St Louis | 19.0 | 1.5 | 19.0 | - | - | - | 09/01/96 |
| SWAMPER TRAIL | " | 16-3 Cook | 10.0 | - | - | - | - | 10.0 | 09/02/96 |
| Region 2 subtotal for U S D A Forest Service - | | | 407.7 | 269.9 | 156.5 | 19.4 | - | 23.0 | |
| BLACK BAY TRAIL | National Park Service | 36-4 Koochich | 8.0 | 1.0 | 7.0 | - | - | - | 06/13/94 |
| GRAND PORTAGE NTL MON TL | " | 16-2 Cook | 8.5 | 8.5 | 8.5 | - | - | - | 09/02/96 |
| LOST BAY HIKE TRAIL | " | 69-7 St Louis | 16.5 | 16.5 | - | - | - | - | 08/21/92 |
| MOUNT ROSE TRAIL | " | 16-2 Cook | .5 | .5 | - | - | - | - | 06/20/92 |
| MUKOODA TRAIL | " | 69-7 St Louis | 7.6 | 7.6 | - | - | - | - | 08/21/92 |
| Region 2 subtotal for National Park Service - | | | 41.1 | 34.1 | 15.5 | - | - | - | |
| Region 2 subtotal for FEDERAL - | | | 448.8 | 304.0 | 172.0 | 19.4 | - | 23.0 | |
| MN DEPT NATL RESOURCES: | | | | | | | | | |
| ASH RIVER TRAIL | MN DNR Div of Forestry | 69-7 St Louis | 12.5 | 12.5 | 12.5 | - | - | - | 09/02/96 |
| BEAR ISLAND-LAKE TRAIL | " | 69-4 St Louis | 13.0 | - | - | - | - | 13.0 | 09/02/96 |
| BEAR LAKE TRAIL | " | 31-3 Itasca | 10.1 | - | - | - | - | 10.1 | 09/02/96 |
| BEATRICE LAKE HIKING TR | " | 31-3 Itasca | 2.5 | 2.5 | - | - | - | - | 02/20/85 |
| CIRCLE L TRAIL | " | 31-3 Itasca | 24.8 | - | - | - | - | 24.8 | 09/01/96 |
| CIRCLE T TRAIL | " | 31-3 Itasca | 39.5 | - | - | - | - | 39.5 | 09/02/96 |
| COWHORN LAKE UNIT | " | 31-1 Itasca | 4.7 | 4.7 | 4.7 | - | - | - | 09/02/96 |
| FOND DU LAC SKI TRAIL | " | 09-1 Carlton | 13.5 | - | 13.5 | - | - | - | 09/01/96 |
| GANDY DANCER TRAIL | " | 09-1 Carlton | 3.0 | - | - | - | - | 3.0 | 01/29/96 |
| GLDN ANVRSRY/RIV RD UNIT | " | 31-1 Itasca | 1.7 | 1.7 | 1.7 | - | - | - | 09/02/96 |

DNR REGION 2

| Facility Name | Administrator | Map Code and County | Total Miles | Hike | Ski | Horse | Bike | Snow-mobile | Date Info |
|--|------------------------|---------------------|-------------|-------|-------|-------|------|-------------|-----------|
| ----- | | | | | | | | | |
| MN DEPT NATL RESOURCES: | | | | | | | | | |
| MOOSE WALK TRAIL | MN DNR Div of Forestry | 38-2 Lake | 25.0 | 25.0 | - | - | - | 20.5 | 09/01/96 |
| OWEN L-LOST L HIKE TRAIL | " | 31-3 Itasca | 2.0 | 2.0 | - | - | - | - | 02/20/85 |
| SULLIVAN LK HIKE TRAIL | " | 38-1 Lake | 1.8 | 1.8 | - | - | - | - | 02/20/85 |
| THISTLEDEW LAKE TRAIL | " | 31-3 Itasca | 20.1 | 20.1 | 10.0 | - | - | - | 09/02/96 |
| TIM COREY TRAIL | " | 31-3 Itasca | 10.0 | - | - | - | - | 10.0 | 09/02/96 |
| TIM COREY TRAIL | " | 69-3 St Louis | 7.9 | - | - | - | - | 7.9 | 09/02/96 |
| ----- | | | | | | | | | |
| Region 2 subtotal for MN DNR Div of Forestry - | | | 192.1 | 70.3 | 42.4 | - | - | 128.8 | |
| ----- | | | | | | | | | |
| BLACKBERRY HUNT-HIKE TR | MN DNR Fish & Wildlife | 31-1 Itasca | 2.0 | 2.0 | - | - | - | - | 04/19/82 |
| COWHORN LK H/W CO. TRAIL | " | 31-1 Itasca | 2.0 | 2.0 | - | - | - | - | 04/19/82 |
| HWY 427 HU/WLK CO. TRAIL | " | 31-1 Itasca | 1.0 | 1.0 | - | - | - | - | 04/19/82 |
| LEIGHTON HU/WK CO. TRAIL | " | 31-1 Itasca | 2.0 | 2.0 | - | - | - | - | 04/19/82 |
| MORPH MEADOWS WMA W 713 | " | 31-2 Itasca | 2.0 | 2.0 | - | - | - | - | 05/11/93 |
| PELOQUIN WMA HUNT/WALK | " | 31-3 Itasca | 1.5 | 1.5 | - | - | - | - | 04/16/82 |
| ----- | | | | | | | | | |
| Region 2 subtotal for MN DNR Fish & Wildlife - | | | 10.5 | 10.5 | - | - | - | - | |
| ----- | | | | | | | | | |
| ARROWHEAD STATE TRAIL | DNR Trails & Waterways | 36-4 Koochich | 21.6 | - | - | - | - | 21.6 | 09/01/96 |
| ARROWHEAD STATE TRAIL | " | 69-4 St Louis | 7.7 | - | - | - | - | 7.7 | 09/01/96 |
| ARROWHEAD STATE TRAIL | " | 69-5 St Louis | 92.5 | 42.0 | - | 42.0 | - | 72.5 | 09/01/96 |
| ARROWHEAD STATE TRAIL | " | 69-6 St Louis | 11.0 | 6.0 | - | - | - | 11.0 | 09/01/96 |
| ARROWHEAD STATE TRAIL | " | 69-7 St Louis | 35.2 | 27.0 | - | 27.0 | - | 35.2 | 09/01/96 |
| MUNGER TRL HNKLY-CARLTON | " | 09-1 Carlton | 8.0 | 8.0 | - | - | 7.0 | 8.0 | 07/02/95 |
| MUNGER TRL-BOUNDARY SGMT | " | 09-1 Carlton | 10.0 | - | - | - | - | 10.0 | 07/02/95 |
| MUNGER TRL-DULUTH SEGMENT | " | 09-1 Carlton | 6.5 | 6.5 | - | - | 6.5 | 6.5 | 07/02/95 |
| MUNGER TRL-DULUTH SEGMENT | " | 69-2 St Louis | 8.0 | 8.0 | - | - | 8.0 | 8.0 | 07/02/95 |
| NORTH SHORE STATE TRAIL | " | 16-1 Cook | 59.0 | 22.5 | - | 52.0 | - | 59.0 | 09/01/96 |
| NORTH SHORE STATE TRAIL | " | 38-1 Lake | 50.0 | 38.0 | - | - | - | 50.0 | 09/01/96 |
| NORTH SHORE STATE TRAIL | " | 38-2 Lake | 28.0 | 28.0 | - | 28.0 | - | 28.0 | 09/01/96 |
| NORTH SHORE STATE TRAIL | " | 69-2 St Louis | 33.0 | 14.0 | - | - | - | 33.0 | 09/01/96 |
| SUPERIOR HIKE TRAIL | " | 16-1 Cook | 60.0 | 60.0 | - | - | - | - | 02/13/9 |
| SUPERIOR HIKE TRAIL | " | 38-1 Lake | 56.0 | 56.0 | - | - | - | - | 02/13/9 |
| SUPERIOR HIKE TRAIL | " | 38-2 Lake | 14.0 | 14.0 | - | - | - | - | 02/13/91 |
| TACONITE STATE TRAIL | " | 31-1 Itasca | 21.5 | - | - | 21.5 | 6.0 | 21.5 | 09/01/96 |
| TACONITE STATE TRAIL | " | 31-3 Itasca | 45.5 | 45.5 | - | 45.5 | - | 45.5 | 09/01/96 |
| TACONITE STATE TRAIL | " | 69-3 St Louis | 47.0 | 39.0 | - | 47.0 | - | 47.0 | 09/01/96 |
| TACONITE STATE TRAIL | " | 69-4 St Louis | 31.0 | - | - | 31.0 | - | 31.0 | 09/01/96 |
| TACONITE STATE TRAIL | " | 69-6 St Louis | 27.0 | 22.3 | - | 27.0 | - | 27.0 | 09/01/96 |
| ----- | | | | | | | | | |
| Region 2 subtotal for DNR Trails & Waterways - | | | 672.5 | 436.8 | - | 321.0 | 27.5 | 522.5 | |
| ----- | | | | | | | | | |
| BEAR HEAD LK STATE PARK | DNR Parks & Recreation | 69-4 St Louis | 11.0 | 7.8 | 9.0 | - | - | 1.2 | 09/02/96 |
| CARIBOU FALLS ST WAYSIDE | " | 38-2 Lake | 1.0 | 1.0 | - | - | - | - | 08/02/91 |
| CASCADE RIVER STATE PARK | " | 16-1 Cook | 18.2 | 18.2 | 17.0 | - | - | 2.0 | 09/01/96 |
| CROSS RIV STATE WAYSIDE | " | 16-1 Cook | 5.2 | - | 5.0 | - | - | 5.0 | 09/01/96 |
| FISHERMAN'S POINT TRAIL | " | 36-3 Koochich | 1.3 | 1.3 | - | - | - | - | 01/11/82 |
| GEO H CROSSBY-MANITOU SP | " | 38-2 Lake | 23.0 | 23.0 | 11.0 | - | - | - | 09/01/96 |
| GOOSEBERRY FALLS ST PARK | " | 38-1 Lake | 21.5 | 18.0 | 15.0 | - | - | 2.0 | 09/01/96 |
| JAY COOKE STATE PARK | " | 09-1 Carlton | 50.0 | 50.0 | 32.0 | 5.0 | - | 12.0 | 09/02/96 |
| JUDGE C R MAGNEY ST PARK | " | 16-2 Cook | 5.0 | 5.0 | 5.0 | - | - | - | 09/01/96 |
| MC CARTHY BEACH STATE PK | " | 69-3 St Louis | 18.0 | 18.0 | 9.0 | 18.0 | - | 12.0 | 09/02/96 |
| MOOSE LK STATE REC AREA | " | 09-1 Carlton | 14.0 | 4.0 | 5.0 | - | - | 5.0 | 06/14/94 |
| SAVANNA PORTAGE STATE PK | " | 69-1 St Louis | 1.0 | - | - | - | - | 1.0 | 09/02/96 |
| SCENIC STATE PARK | " | 31-3 Itasca | 20.0 | 14.0 | 10.0 | - | 1.0 | 12.0 | 09/02/96 |
| SPLIT ROCK LIGHTHOUSE SP | " | 38-1 Lake | 8.0 | 8.0 | 8.0 | - | - | - | 09/02/96 |
| TEMPERANCE RIV STATE PK | " | 16-1 Cook | 12.0 | 11.0 | 12.0 | 5.5 | - | 2.3 | 09/01/96 |
| TETTEGOUCHE STATE PARK | " | 38-1 Lake | 19.0 | 10.0 | 15.5 | - | - | - | 09/02/96 |
| TOWER-SOUDAN STATE PARK | " | 69-6 St Louis | 9.6 | 9.0 | - | - | - | - | 12/18/89 |
| ----- | | | | | | | | | |
| Region 2 subtotal for DNR Parks & Recreation - | | | 237.8 | 198.3 | 153.5 | 28.5 | 1.0 | 54.5 | |
| ----- | | | | | | | | | |
| Region 2 subtotal for MN DEPT NATL RESOURCES - | | | 1112.9 | 715.9 | 195.9 | 349.5 | 28.5 | 705.8 | |

DNR REGION 2

| Facility Name | Administrator | Map Code and County | Total Miles | Hike | Ski | Horse | Bike | Snow-mobile | Date Info |
|---|-------------------------|---------------------|-------------|------|------|-------|------|-------------|-----------|
| OTH STATE-ADMINISTERED: | | | | | | | | | |
| WEST HISTORY CENTER | MN Historical Society | 31-1 Itasca | 2.8 | 2.8 | 2.8 | - | - | - | 07/02/95 |
| GRAND MOUND CENTER | " | 36-4 Koochich | 2.5 | 2.5 | - | - | - | - | 01/21/86 |
| Region 2 subtotal for MN Historical Society | | | 5.3 | 5.3 | 2.8 | - | - | - | |
| ROCK HILL PARK | University of Minnesota | 69-2 St Louis | .6 | .6 | - | - | - | - | 12/05/88 |
| U OF M NORTH CNTRL EX ST | " | 31-1 Itasca | 8.0 | - | 8.0 | - | - | - | 09/02/96 |
| Region 2 subtotal for University of Minnesota | | | 8.6 | .6 | 8.0 | - | - | - | |
| ASHAWA TRAIL | Other State Agency | 69-5 St Louis | 26.5 | - | 26.5 | - | - | - | 09/02/96 |
| AURO-BI TRAIL | " | 69-4 St Louis | 10.0 | - | - | - | - | 10.0 | 07/06/93 |
| GIANTS RIDGE REC AREA | " | 69-4 St Louis | 34.0 | - | 22.0 | - | - | - | 07/02/95 |
| Region 2 subtotal for Other State Agency | | | 70.5 | - | 48.5 | - | - | 10.0 | |
| Region 2 subtotal for OTH STATE-ADMINISTERED | | | 84.4 | 5.9 | 59.3 | - | - | 10.0 | |
| COUNTY ADMINISTERED: | | | | | | | | | |
| BEAR LAKE COUNTY PARK | Carlton County non-GIA | 09-1 Carlton | .5 | .5 | - | - | - | - | 09/22/92 |
| CENTRAL GUNFLINT TRAIL | Cook County non-GIA | 16-3 Cook | 36.3 | 28.8 | 36.3 | - | - | - | 09/01/96 |
| BATTLE LAKE HILLS TRAIL | Koochiching Cou non-GIA | 36-1 Koochich | 4.6 | 4.6 | 4.6 | - | - | - | 09/01/96 |
| NORTHERN CONNECTION TRL | " | 36-1 Koochich | 14.8 | - | - | - | - | 14.8 | 09/01/96 |
| NORTHERN CONNECTION TRL | " | 36-2 Koochich | 67.4 | - | - | - | - | 67.4 | 09/01/96 |
| Region 2 subtotal for County Admin (non-GIA) | | | 123.6 | 33.9 | 40.9 | - | - | 82.2 | |
| JOINT TRAIL | Aitkin County GIA | 31-1 Itasca | 17.0 | - | - | - | - | 17.0 | 09/02/96 |
| TAMARACK SNOWMOBILE TRL | " | 09-1 Carlton | 1.0 | - | - | - | - | 1.0 | 09/02/96 |
| BLUE OX TRAIL | Beltrami County GIA | 31-2 Itasca | 7.6 | - | - | - | - | 7.6 | 09/01/96 |
| BLUE OX TRAIL | " | 36-1 Koochich | 36.5 | - | - | - | - | 36.5 | 09/01/96 |
| LOST RIVER TRAIL | " | 36-1 Koochich | 38.3 | - | - | - | - | 38.3 | 07/02/95 |
| FOND DU LAC SNOWMO TRAIL | Carlton County GIA | 09-1 Carlton | 21.0 | - | - | - | - | 21.0 | 09/01/96 |
| FOND DU LAC SNOWMO TRAIL | " | 69-1 St Louis | 14.8 | - | - | - | - | 14.8 | 09/01/96 |
| KETTLE RIVER TRAIL | " | 09-1 Carlton | 58.4 | - | - | - | - | 58.4 | 07/02/95 |
| MOOSEHORN TRAIL | " | 09-1 Carlton | 108.8 | - | - | - | - | 108.8 | 07/07/93 |
| MOOSEHORN/SOO LINE SN TR | " | 09-1 Carlton | 30.0 | - | - | - | - | 30.0 | 07/07/93 |
| SNO-GOPHERS TRAIL | " | 09-1 Carlton | 98.8 | - | - | - | - | 98.8 | 09/02/96 |
| SNO-GOPHERS TRAIL | " | 69-1 St Louis | 4.0 | - | - | - | - | 4.0 | 09/02/96 |
| SOO LN TR N (MOOSE-CASS) | " | 09-1 Carlton | 14.5 | - | 14.5 | - | - | 14.5 | 09/02/96 |
| SOO LN TR S (GENOLA-SUP) | " | 09-1 Carlton | 29.5 | - | 29.5 | - | - | 29.5 | 09/01/96 |
| BANADAD & LI OLLIE LK TR | Cook County GIA | 16-3 Cook | 24.0 | - | 24.0 | - | - | - | 07/02/95 |
| BORDER RT-PIGEON RIV TRL | " | 16-2 Cook | 36.5 | 36.5 | 15.0 | - | - | - | 09/01/96 |
| BORDER RT-PIGEON RIV TRL | " | 16-3 Cook | 42.8 | 42.8 | 42.8 | - | - | - | 09/01/96 |
| DEER YARD CASCASE RIV TR | " | 16-1 Cook | 15.2 | 15.2 | 15.2 | - | - | - | 09/01/96 |
| GUNFLINT SNOWMOBILE TRL | " | 16-1 Cook | 20.0 | - | - | - | - | 20.0 | 09/01/96 |
| GUNFLINT SNOWMOBILE TRL | " | 16-3 Cook | 85.0 | - | - | - | - | 85.0 | 09/01/96 |
| LUTSEN TRAIL | " | 16-1 Cook | 65.0 | - | - | - | - | 65.0 | 07/02/95 |
| NO SHOR MTN-BALLY CRK TR | " | 16-1 Cook | 15.5 | - | 15.5 | - | - | - | 09/01/96 |
| NO SHOR MTNS - TOFTE TRL | " | 16-1 Cook | 67.4 | - | 67.4 | - | - | - | 09/01/96 |
| NO SHORE MTNS LUTSEN TRL | " | 16-1 Cook | 49.1 | - | 49.1 | - | - | - | 09/02/96 |
| TOFTE TRAIL | " | 16-1 Cook | 9.5 | - | - | - | - | 9.5 | 07/06/93 |
| UPPER GUNFLINT LAKE TRL | " | 16-3 Cook | 60.0 | - | 60.0 | - | - | - | 07/02/95 |
| AMEN LAKE TRAIL | Itasca County GIA | 31-1 Itasca | 4.3 | 4.0 | 4.3 | - | - | - | 09/02/96 |
| AVENUE OF PINES SNOM TRL | " | 31-2 Itasca | 24.0 | 24.0 | - | - | - | 24.0 | 09/01/96 |
| BIG RIDGE TRAIL | " | 31-1 Itasca | 6.2 | 6.2 | 6.2 | - | - | - | 09/02/96 |
| BIGFORK LIONS TRAIL | " | 31-3 Itasca | 10.0 | - | - | - | - | 10.0 | 06/13/94 |
| BOWSTRING WEST TRAIL | " | 31-2 Itasca | 54.0 | - | - | - | - | 54.0 | 09/01/96 |
| BOWSTRING WEST TRAIL | " | 31-3 Itasca | 6.0 | - | - | - | - | 6.0 | 09/01/96 |
| BUSHWACKER SNOWMOBILE TR | " | 31-2 Itasca | 13.0 | - | - | - | - | 13.0 | 06/14/94 |
| CLEARWATER TRAIL | " | 31-1 Itasca | 11.4 | - | - | - | - | 11.4 | 09/01/96 |

DNR REGION 2

| Facility Name | Administrator | Map Code and County | Total Miles | Hike | Ski | Horse | Bike | Snow-mobile | Date Info |
|---|------------------------|---------------------|-------------|-------|-------|-------|------|-------------|-----------|
| COUNTY ADMINISTERED: | | | | | | | | | |
| DAY BROOK TRAIL | Itasca County GIA | 31-1 Itasca | 15.0 | - | - | - | - | 15.0 | 07/01/96 |
| DAY BROOK TRAIL | " | 31-3 Itasca | 35.0 | - | - | - | - | 35.0 | 07/01/95 |
| DRIFTSKIPPER TRAIL | " | 31-1 Itasca | 60.6 | - | - | - | - | 60.6 | 09/02/96 |
| GREENWAY TRAIL | " | 31-1 Itasca | 103.5 | - | - | - | - | 103.5 | 07/07/93 |
| GREENWAY TRAIL | " | 69-1 St Louis | 10.5 | - | - | - | - | 10.5 | 07/07/93 |
| GREENWAY TRAIL | " | 69-3 St Louis | 1.0 | - | - | - | - | 1.0 | 07/07/93 |
| HERB BRANDSTROM TRAIL | " | 31-3 Itasca | 30.0 | - | - | - | - | 30.0 | 09/02/96 |
| KEYSTONE TRAIL | " | 31-1 Itasca | 15.1 | - | - | - | - | 15.1 | 09/01/96 |
| LAWRON TRAIL | " | 31-1 Itasca | 17.9 | - | - | - | - | 17.9 | 09/01/96 |
| LAWRON TRAIL | " | 31-3 Itasca | 10.1 | - | - | - | - | 10.1 | 09/01/96 |
| LITTLE BEAR LAKE TRAIL | " | 31-3 Itasca | 11.4 | - | - | - | - | 11.4 | 09/02/96 |
| MARCELL TRAIL | " | 31-3 Itasca | 55.0 | - | - | - | - | 55.0 | 09/01/96 |
| STONE RIDGE TRAIL | " | 31-3 Itasca | 3.4 | 1.2 | 3.4 | - | - | - | 09/02/96 |
| SUGAR HILLS TRAIL | " | 31-1 Itasca | 17.0 | - | 17.0 | - | - | - | 09/02/96 |
| SUOMI SNOWMOBILE TRAIL | " | 31-1 Itasca | 8.0 | - | - | - | - | 8.0 | 09/01/96 |
| SUOMI SNOWMOBILE TRAIL | " | 31-3 Itasca | 6.0 | - | - | - | - | 6.0 | 09/01/96 |
| WABANA TRAIL | " | 31-1 Itasca | 6.0 | 6.0 | 6.0 | - | - | - | 09/02/96 |
| HAGGERMAN/VOYAGEUR W TRL | Koochiching County GIA | 36-4 Koochich | 120.0 | - | - | - | - | 120.0 | 09/01/96 |
| TILSON CREEK SKI TRAIL | " | 36-4 Koochich | 10.2 | - | 10.2 | - | - | - | 09/01/96 |
| FINLAND AREA TRAIL | Lake County GIA | 38-2 Lake | 10.0 | - | 10.0 | - | - | - | 07/05/93 |
| FLATHORN-GEGOKA TRAIL | " | 38-2 Lake | 29.0 | 2.5 | 20.0 | - | - | - | 09/01/96 |
| NORTHWOODS TRAIL | " | 38-1 Lake | 22.0 | 10.0 | 22.0 | - | - | - | 07/06/93 |
| RED DOT TRAIL | " | 38-1 Lake | 29.7 | - | - | - | - | 29.7 | 09/01/93 |
| SAW TOOTH TRAIL | " | 38-1 Lake | 7.0 | - | - | - | - | 7.0 | 09/02/96 |
| SAW TOOTH TRAIL | " | 38-2 Lake | 14.0 | - | - | - | - | 14.0 | 09/02/96 |
| TETTEGOUCHE TRAIL | " | 38-1 Lake | 5.0 | - | - | - | - | 5.0 | 07/07/93 |
| TETTEGOUCHE TRAIL | " | 38-2 Lake | 8.5 | - | - | - | - | 8.5 | 07/07/93 |
| TOMAHAWK TRAIL | " | 38-2 Lake | 65.0 | - | - | - | - | 65.0 | 07/05/93 |
| TOMAHAWK TRAIL | " | 38-3 Lake | 18.0 | - | - | - | - | 18.0 | 07/05/93 |
| TOMAHAWK TRAIL | " | 69-6 St Louis | 2.0 | - | - | - | - | 2.0 | 07/05/93 |
| TWO HARBORS CORRIDOR TRL | " | 38-1 Lake | 9.6 | - | - | - | - | 9.6 | 07/06/93 |
| ALBORN TAFT CONNECT TRL | St. Louis County GIA | 69-1 St Louis | 10.0 | - | - | - | - | 10.0 | 09/01/96 |
| BEARSKIN TRAIL | " | 69-3 St Louis | 7.0 | - | - | - | - | 7.0 | 01/29/96 |
| BEARSKIN TRAIL | " | 69-5 St Louis | 22.0 | - | - | - | - | 22.0 | 01/29/96 |
| CHISHOLM-SIDE LAKE TRAIL | " | 69-3 St Louis | 23.3 | - | 6.0 | - | - | 23.3 | 06/14/94 |
| FLOODWOOD/MDWLND S TR SYS | " | 69-1 St Louis | 50.0 | - | - | - | - | 50.0 | 09/01/96 |
| HERMANTWN/MISSING LINK T | " | 69-2 St Louis | 18.0 | - | - | - | - | 18.0 | 06/14/94 |
| IRON ORE TRAIL | " | 69-4 St Louis | .6 | - | - | - | - | .6 | 07/01/95 |
| IRON ORE TRAIL | " | 69-6 St Louis | 15.4 | - | - | - | - | 15.4 | 07/01/95 |
| LAURENTIAN TRAIL | " | 69-3 St Louis | 40.6 | - | - | - | - | 40.6 | 06/14/94 |
| LAURENTIAN TRAIL | " | 69-4 St Louis | 9.4 | - | - | - | - | 9.4 | 06/14/94 |
| LOOKOUT MOUNTAIN TRAIL | " | 69-3 St Louis | 11.2 | - | 11.2 | - | - | - | 09/01/96 |
| PEQUAYWAN-HOYT LAKES TRL | " | 69-2 St Louis | 41.3 | - | - | - | - | 41.3 | 09/01/96 |
| PEQUAYWAN-HOYT LAKES TRL | " | 69-4 St Louis | 19.0 | - | - | - | - | 19.0 | 09/01/96 |
| RANGER & PEQUAYWAN LK TR | " | 69-4 St Louis | 31.0 | - | - | - | - | 31.0 | 09/02/96 |
| RESERVOIR LAKES TRAIL | " | 69-2 St Louis | 48.0 | - | - | - | - | 48.0 | 07/05/93 |
| SOUTH HIBBING TRAIL | " | 69-3 St Louis | 15.0 | - | - | - | - | 15.0 | 06/14/94 |
| STONEY & TACONITE SPUR T | " | 38-2 Lake | 14.4 | - | - | - | - | 14.4 | 09/01/96 |
| STONEY & TACONITE SPUR T | " | 69-4 St Louis | 10.6 | - | - | - | - | 10.6 | 09/01/96 |
| STONEY & TACONITE SPUR T | " | 69-6 St Louis | 38.0 | - | - | - | - | 38.0 | 09/01/96 |
| VOYAGEUR-CRANE LAKE TRL | " | 69-5 St Louis | 38.4 | - | - | - | - | 38.4 | 09/01/96 |
| VOYAGEUR-CRANE LAKE TRL | " | 69-6 St Louis | 4.2 | - | - | - | - | 4.2 | 09/01/96 |
| VOYAGEUR-CRANE LAKE TRL | " | 69-7 St Louis | 25.4 | - | - | - | - | 25.4 | 09/01/96 |
| VOYAGR-KABTGMA-ASH R TRL | " | 36-4 Koochich | 5.0 | - | - | - | - | 5.0 | 06/14/94 |
| VOYAGR-KABTGMA-ASH R TRL | " | 69-7 St Louis | 31.0 | - | - | - | - | 31.0 | 06/14/94 |
| Region 2 subtotal for County (Grant-In-Aid) | | | 2383.4 | 148.4 | 449.3 | - | - | 1953.6 | |
| Region 2 subtotal for COUNTY ADMINISTERED | | | 2507.0 | 182.3 | 490.2 | - | - | 2035.8 | |

MINOR CIVIL DIVISION:

| | | | | | | | | | |
|--------------------------|-------------------------|---------------|------|-----|-----|---|----|------|----------|
| EFFIE CONNECTION TRAIL | Bigfork city non-GIA | 31-3 Itasca | 18.0 | - | - | - | - | 18.0 | 09/01/96 |
| BIWABIK BIKE TRAIL | Biwabik townshi non-GIA | 69-4 St Louis | .6 | - | - | - | .6 | - | 04/23/82 |
| PINE VALLEY PARK | Cloquet city non-GIA | 09-1 Carlton | 5.0 | - | 5.0 | - | - | - | 09/02/96 |
| CONGDON MUNICIPAL PARK | Duluth city non-GIA | 69-2 St Louis | 1.5 | 1.5 | - | - | - | - | 04/07/82 |
| KINGSBURY CREEK NATURE T | " | 69-2 St Louis | 1.3 | 1.3 | - | - | - | - | 04/07/82 |
| LESTER PARK NATURE TRL | " | 69-2 St Louis | .9 | .9 | - | - | - | - | 02/06/84 |

DNR REGION 2

| Facility Name | Administrator | Map Code and County | Total Miles | Hike | Ski | Horse | Bike | Snow-mobile | Date Info |
|---|-------------------------|---------------------|-------------|--------|--------|-------|------|-------------|-----------|
| MINOR CIVIL DIVISION: | | | | | | | | | |
| NESOTA POINT PARK | Duluth city non-GIA | 69-2 St Louis | 4.0 | 4.0 | - | - | - | - | 08/09/90 |
| MISSION CREEK NATURE | " | 69-2 St Louis | 3.3 | 3.3 | - | - | - | - | 02/06/84 |
| PARK POINT EXERCISE TRL | " | 69-2 St Louis | .5 | .5 | - | - | - | - | 04/07/82 |
| SPIRIT MOUNTAIN SKI AREA | " | 69-2 St Louis | 13.7 | - | 13.7 | - | - | - | 07/02/95 |
| WESTERN WATERFRONT TRAIL | " | 69-2 St Louis | 2.5 | 2.5 | - | - | 2.5 | - | 08/17/88 |
| HIDDEN VALLEY REC AREA | Ely city non-GIA | 69-6 St Louis | 11.2 | - | 11.2 | - | - | - | 07/01/95 |
| GRAND MARAIS REC AREA | Grand Marais ci non-GIA | 16-1 Cook | 1.5 | 1.5 | - | - | - | - | 04/30/94 |
| GRAND PORTAGE SNOM TRAIL | Grand Portage V non-GIA | 16-2 Cook | 10.0 | - | - | - | - | 10.0 | 09/02/96 |
| LEGION PARK | Grand Rapids to non-GIA | 31-1 Itasca | 2.2 | 2.2 | 1.5 | - | - | - | 07/02/95 |
| RIVERSIDE PARK TRAIL | " | 31-1 Itasca | 1.0 | 1.0 | - | - | - | - | 08/15/88 |
| KEENES CREEK REC AREA | Hermantown city non-GIA | 69-2 St Louis | 1.0 | 1.0 | - | - | - | - | 08/16/84 |
| BENNETT PARK TRAIL | Hibbing city non-GIA | 69-3 St Louis | .4 | - | .4 | - | - | - | 09/02/96 |
| CAREY LAKE PARK | " | 69-3 St Louis | 8.5 | 2.8 | 8.5 | - | 4.5 | - | 09/02/96 |
| LOGFREN MEMORIAL PARK | Littlefork city non-GIA | 36-4 Koochich | 1.0 | 1.0 | - | - | - | - | 08/09/90 |
| MCDAVITT PARK | McDavitt townsh non-GIA | 69-3 St Louis | 9.0 | - | 9.0 | - | - | - | 09/01/96 |
| GHEEN HILL TRAILS | Orr city non-GIA | 69-5 St Louis | 8.7 | - | 8.7 | - | - | - | 07/02/95 |
| MARINER MTN PICNIC AREA | Silver Bay city non-GIA | 38-1 Lake | 1.5 | 1.5 | - | - | - | - | 06/18/87 |
| VIRGINIA TRAILS | Virginia city non-GIA | 69-3 St Louis | 1.0 | 1.0 | - | - | 1.0 | - | 03/05/91 |
| Region 2 subtotal for City/Township (non-GIA) - | | | 108.3 | 26.0 | 58.0 | - | 8.6 | 28.0 | |
| ALBORN LOOP TRAIL | Alborn township GIA | 69-1 St Louis | 17.0 | - | - | - | - | 17.0 | 09/01/96 |
| ALBORN-PENGILLY TRAIL | " | 69-1 St Louis | 23.0 | - | - | - | - | 23.0 | 09/01/96 |
| MOUNT ITASCA TRAIL | Coleraine city GIA | 31-1 Itasca | 2.9 | - | 2.9 | - | - | - | 09/02/96 |
| BLUEBERRY HILLS TRAIL | Deer River city GIA | 31-1 Itasca | 9.8 | 9.8 | 6.0 | - | - | - | 09/01/96 |
| CHESTER PARK | Duluth city GIA | 69-2 St Louis | 4.4 | 2.5 | 1.9 | - | - | - | 09/02/96 |
| DULUTH EAST TRAIL | " | 69-2 St Louis | 14.0 | - | - | - | - | 14.0 | 09/02/96 |
| DULUTH WEST TRAIL | " | 69-2 St Louis | 30.0 | - | - | - | - | 30.0 | 09/02/96 |
| HARTLEY TRAIL | " | 69-2 St Louis | 3.1 | - | 3.1 | - | - | - | 09/02/96 |
| LESTER-AMITY TRAIL | " | 69-2 St Louis | 11.2 | - | 11.2 | - | - | - | 09/02/96 |
| MAGNEY-SNIVELY TRAIL | " | 69-2 St Louis | 7.5 | - | 7.5 | - | - | - | 09/02/96 |
| PIEDMONT TRAIL | " | 69-2 St Louis | 3.5 | - | 3.5 | - | - | - | 09/01/96 |
| TOIVOLA-FLOODWOOD TRAIL | Floodwood township GIA | 69-1 St Louis | 41.6 | - | - | - | - | 41.6 | 09/02/96 |
| PINCUSHION MOUNTAIN TRL | Grand Marais city GIA | 16-1 Cook | 15.5 | 15.5 | 15.5 | - | - | - | 09/01/96 |
| 'D PORTAGE SKI TRAIL | Grand Portage Villa GIA | 16-2 Cook | 44.0 | - | 44.0 | - | - | - | 09/02/96 |
| ANTOWN TRAIL | Hermantown city GIA | 69-2 St Louis | 23.0 | - | - | - | - | 23.0 | 07/07/93 |
| TRAILBLAZERS PATH | Hibbing city GIA | 31-3 Itasca | 2.0 | - | - | - | - | 2.0 | 06/13/94 |
| TRAILBLAZERS PATH | " | 69-3 St Louis | 10.0 | - | - | - | - | 10.0 | 06/13/94 |
| VOYAGEUR TRL - ORR SPUR | Orr city GIA | 69-5 St Louis | 17.0 | - | - | - | - | 17.0 | 09/01/96 |
| TOWER CITY TRAIL | Tower city GIA | 69-4 St Louis | 7.0 | - | 7.0 | - | - | - | 09/02/96 |
| TWO HARBORS SKI TRAIL | Two Harbors city GIA | 38-1 Lake | 6.5 | - | 6.5 | - | - | - | 06/13/94 |
| Region 2 subtotal for City/Twp (Grant-In-Aid) - | | | 293.0 | 27.8 | 109.1 | - | - | 177.6 | |
| Region 2 subtotal for MINOR CIVIL DIVISION - - | | | 401.3 | 53.8 | 167.1 | - | 8.6 | 205.6 | |
| REGION 2 TOTALS FOR ALL ADMINISTRATIVE LEVELS - | | | 4554.4 | 1261.9 | 1084.5 | 368.9 | 37.1 | 2980.2 | |

MINNESOTA REGISTRY OF PUBLIC RECREATIONAL TRAIL MILEAGES - 07/01/1996

DNR REGION 3

| Facility Name | Administrator | Map Code and County | Total Miles | Hike | Ski | Horse | Bike | Snow-mobile | Date Info |
|---|-------------------------|---------------------|-------------|-------|-------|-------|------|-------------|-----------|
| FEDERAL: | | | | | | | | | |
| S LAKE FITNESS TRAIL | Chippewa Nationl Forest | 11-4 Cass | 1.5 | 1.5 | - | - | - | - | 09/22/86 |
| CU RD 50 HUNTER-WALK TRL | " | 11-2 Cass | 10.3 | 8.5 | 10.3 | - | - | - | 09/02/96 |
| GOOSE LK RECREATION AREA | " | 11-2 Cass | 15.0 | 15.0 | 15.0 | - | - | 1.5 | 09/01/96 |
| NORTH COUNTRY NATL TRAIL | " | 11-2 Cass | 43.3 | 34.8 | 43.3 | 34.8 | - | - | 09/02/96 |
| NORTH COUNTRY NATL TRAIL | " | 11-3 Cass | 24.7 | 24.7 | 24.7 | 24.7 | - | - | 09/02/96 |
| NORWAY BEACH INTERP TRL | " | 11-4 Cass | 1.7 | 1.7 | - | - | - | - | 03/09/84 |
| OAK POINT TRAIL | " | 11-4 Cass | 12.0 | - | 12.0 | - | - | - | 09/01/96 |
| SHINGOBEE REC AREA | " | 11-2 Cass | 6.0 | 6.0 | 6.0 | 6.0 | - | - | 09/01/96 |
| STONY POINT HIKING TRAIL | " | 11-2 Cass | .2 | .2 | - | - | - | - | 08/09/83 |
| Region 3 subtotal for U S D A Forest Service - | | | 114.7 | 92.4 | 111.3 | 65.5 | - | 1.5 | |
| BLUE HILL TRAIL | U S F & W Serv (Refuge) | 71-1 Sherburn | 5.5 | 5.5 | 5.5 | - | - | - | 09/02/96 |
| MAHNOMEN SKI TRAIL | " | 71-1 Sherburn | 3.0 | 3.0 | 3.0 | - | - | - | 09/02/96 |
| MANDY LAKE HIKING TRAIL | " | 01-1 Aitkin | 2.5 | 2.5 | - | - | - | - | 02/16/82 |
| TWIN LAKES HIKING TRAIL | " | 01-1 Aitkin | .7 | .7 | - | - | - | - | 02/16/82 |
| Region 3 subtotal for U S F & W Serv (Refuge) - | | | 11.7 | 11.7 | 8.5 | - | - | - | |
| GULL LAKE TRAIL | U S Corps of Engineers | 11-1 Cass | 1.0 | 1.0 | 1.0 | - | - | - | 09/01/96 |
| Region 3 subtotal for U S Corps of Engineers - | | | 1.0 | 1.0 | 1.0 | - | - | - | |
| Region 3 subtotal for FEDERAL - - - - - | | | 127.4 | 105.1 | 120.8 | 65.5 | - | 1.5 | |
| MN DEPT NATL RESOURCES: | | | | | | | | | |
| ANN LAKE TRAIL | MN DNR Div of Forestry | 71-1 Sherburn | 4.0 | 4.0 | 4.0 | - | - | - | 09/01/96 |
| BASS LAKE NATURE TRAIL | " | 18-2 Crow Wng | 1.8 | 1.8 | - | - | - | - | 02/20/85 |
| H LAKES HIKE TRAIL | " | 73-1 Stearns | 3.0 | 3.0 | - | - | - | - | 06/30/88 |
| GWATANA TRAIL | " | 58-1 Pine | 8.4 | - | - | - | - | 8.4 | 09/02/96 |
| GANDY DANCER TRAIL | " | 58-1 Pine | 4.4 | - | - | - | - | 4.4 | 01/29/96 |
| GANDY DANCER TRAIL | " | 58-2 Pine | 24.8 | - | - | - | - | 24.8 | 07/02/95 |
| GENERAL C C ANDREWS TRL | " | 58-2 Pine | 8.6 | - | - | - | - | 8.6 | 09/02/96 |
| HAY LAKE CAMPGRND & ACC | " | 01-2 Aitkin | 2.0 | 2.0 | - | - | - | - | 02/01/89 |
| HUNTERSVILLE TRAIL | " | 80-1 Wadena | 24.6 | - | - | 24.0 | - | 18.0 | 09/01/96 |
| KANABEC TRAIL | " | 33-1 Kanabec | 15.0 | 15.0 | - | - | - | 5.0 | 09/02/96 |
| NAT'L CHRISTMAS TREE TRL | " | 58-2 Pine | 3.0 | 3.0 | 3.0 | - | - | - | 09/02/96 |
| NEMADJI TRAIL | " | 58-2 Pine | 26.9 | - | - | - | - | 26.9 | 09/02/96 |
| ORROCK TRAIL | " | 71-1 Sherburn | 18.0 | - | - | 18.0 | - | 18.0 | 09/01/96 |
| PILLSBURY TRAIL | " | 11-1 Cass | 27.0 | 27.0 | - | 27.0 | - | 27.0 | 09/02/96 |
| RED HORSE TRAIL | " | 58-1 Pine | 8.1 | 8.1 | 6.2 | - | - | - | 09/02/96 |
| REMOTE LK SOLITUDE AREA | " | 01-2 Aitkin | 13.8 | 7.3 | 13.8 | - | - | - | 09/02/96 |
| ROCK LAKE HIKING TRAIL | " | 11-1 Cass | 4.0 | 1.5 | - | - | - | - | 08/09/90 |
| SPIDER LAKE TRAIL | " | 11-1 Cass | 7.3 | 7.3 | 7.3 | - | - | - | 09/02/96 |
| ST CROIX TRAIL | " | 58-1 Pine | 18.3 | 6.8 | - | 10.6 | - | 9.5 | 09/02/96 |
| ST CROIX TRAIL | " | 58-2 Pine | 6.9 | 4.5 | - | - | - | 6.9 | 09/02/96 |
| TAMARACK RIVER HORSECAMP | " | 58-1 Pine | 1.0 | - | - | 1.0 | - | - | 02/01/89 |
| WASHBURN LK SOLITUDE AR | " | 11-3 Cass | 15.0 | 15.0 | 7.5 | 15.0 | - | - | 09/02/96 |
| Region 3 subtotal for MN DNR Div of Forestry - | | | 245.9 | 106.3 | 41.8 | 95.6 | - | 157.5 | |
| CASS CO. HUNT/WALK TRAIL | MN DNR Fish & Wildlife | 11-3 Cass | 1.5 | 1.5 | - | - | - | - | 02/11/82 |
| MUD-GOOSE HUNT WALK TRL | " | 11-4 Cass | 2.5 | 2.5 | - | - | - | - | 04/14/82 |
| Region 3 subtotal for MN DNR Fish & Wildlife - | | | 4.0 | 4.0 | - | - | - | - | |
| HEARTLAND STATE TRAIL | DNR Trails & Waterways | 11-2 Cass | 14.0 | 14.0 | - | 14.0 | 7.0 | 14.0 | 09/01/96 |
| HEARTLAND STATE TRAIL | " | 11-4 Cass | 16.0 | 16.0 | - | 16.0 | - | 16.0 | 09/01/96 |
| MUNGER TRL HNKLY-CARLTON | " | 58-1 Pine | 3.0 | 3.0 | - | - | 3.0 | 3.0 | 07/02/95 |

DNR REGION 3

| Facility Name | Administrator | Map Code and County | Total Miles | Hike | Ski | Horse | Bike | Snow-mobile | Date Info |
|--|------------------------|---------------------|-------------|-------|-------|-------|------|-------------|-----------|
| MN DEPT NATL RESOURCES: | | | | | | | | | |
| MUNGER TRL HNKLY-CARLTON | DNR Trails & Waterways | 58-2 Pine | 41.0 | 41.0 | - | 11.0 | 41.0 | 41.0 | 07/02/96 |
| MUNGER TRL-BOUNDARY SGMT | " | 58-1 Pine | 47.3 | 41.2 | - | 41.2 | - | 47.3 | 07/02/95 |
| MUNGER TRL-BOUNDARY SGMT | " | 58-2 Pine | 37.7 | 2.4 | - | 2.4 | - | 37.7 | 07/02/95 |
| PAUL BUNYAN STATE TRAIL | " | 11-1 Cass | 10.0 | - | - | - | - | 10.0 | 09/02/96 |
| PAUL BUNYAN STATE TRAIL | " | 11-2 Cass | 30.0 | - | - | - | - | 30.0 | 09/02/96 |
| PAUL BUNYAN STATE TRAIL | " | 18-1 Crow Wng | 12.0 | - | - | - | - | 12.0 | 09/02/96 |
| PAUL BUNYAN STATE TRAIL | " | 18-2 Crow Wng | 22.0 | - | - | - | - | 22.0 | 09/02/96 |
| Region 3 subtotal for DNR Trails & Waterways | | | 233.0 | 117.6 | - | 84.6 | 51.0 | 233.0 | |
| BANNING STATE PARK | DNR Parks & Recreation | 58-2 Pine | 17.1 | 17.1 | 12.2 | - | - | 6.0 | 09/01/96 |
| CHARLES LINDBERGH ST PRK | " | 49-1 Morrison | 6.0 | 6.0 | 5.0 | - | - | - | 09/02/96 |
| CROW WING STATE PARK | " | 18-1 Crow Wng | 17.9 | 17.9 | 6.4 | - | - | 6.0 | 09/01/96 |
| FATHER HENNEPIN ST PARK | " | 48-1 Mlle Lcs | 4.0 | 4.0 | 2.5 | - | - | - | 09/01/96 |
| INTERSTATE STATE PARK | " | 13-1 Chisago | 3.0 | 2.0 | - | - | - | - | 01/30/87 |
| LAKE MARIA STATE PARK | " | 86-1 Wright | 13.6 | 11.8 | 13.6 | 6.4 | - | - | 09/02/96 |
| MILLE LACS KATHIO ST PK | " | 48-1 Mlle Lcs | 40.6 | 34.9 | 19.6 | 26.8 | - | 19.1 | 09/02/96 |
| SAVANNA PORTAGE STATE PK | " | 01-2 Aitkin | 89.0 | 12.0 | 16.0 | - | 10.0 | 59.0 | 09/02/96 |
| SCHOOLCRAFT STATE PARK | " | 11-4 Cass | 2.0 | 2.0 | - | - | - | - | 12/18/89 |
| ST CROIX STATE PARK | " | 58-1 Pine | 80.0 | 65.7 | 21.0 | 35.0 | 5.3 | 40.0 | 09/01/96 |
| WILD RIVER STATE PARK | " | 13-1 Chisago | 35.0 | 35.0 | 35.0 | 21.0 | - | - | 09/02/96 |
| Region 3 subtotal for DNR Parks & Recreation | | | 308.2 | 208.4 | 131.3 | 89.2 | 15.3 | 130.1 | |
| Region 3 subtotal for MN DEPT NATL RESOURCES | | | 791.1 | 436.3 | 173.1 | 269.4 | 66.3 | 520.6 | |

OTH STATE-ADMINISTERED:

| | | | | | | | | | |
|--|-----------------------|---------------|----|----|---|---|---|---|----------|
| LINDBERGH HOUSE/INTERP T | MN Historical Society | 49-2 Morrison | .8 | .8 | - | - | - | - | 01/01/90 |
| Region 3 subtotal for MN Historical Society | | | .8 | .8 | - | - | - | - | |
| Region 3 subtotal for OTH STATE-ADMINISTERED | | | .8 | .8 | - | - | - | - | |

COUNTY ADMINISTERED:

| | | | | | | | | | |
|---------------------------|-------------------------|---------------|------|------|------|-----|-----|----|----------|
| SNAKE RIVER COUNTY TRAIL | Aitkin County non-GIA | 01-1 Aitkin | 1.0 | 1.0 | - | - | - | - | 01/21/82 |
| DEEP PORTAGE CONS RESRVE | Cass County non-GIA | 11-2 Cass | 32.5 | 32.5 | 14.0 | - | - | - | 09/01/96 |
| HIRAM TRAIL | " | 11-2 Cass | 5.0 | 5.0 | 5.0 | - | - | - | 09/02/96 |
| TANK LAKE COUNTY TRAIL | " | 11-3 Cass | 3.0 | 3.0 | - | - | - | - | 07/13/83 |
| THUNDER HOLLOW CO TRAIL | " | 11-3 Cass | 4.5 | 4.5 | - | - | - | - | 07/13/83 |
| FISH LAKE COUNTY PARK | Chisago County non-GIA | 13-1 Chisago | 1.5 | 1.5 | 1.5 | - | - | - | 07/02/95 |
| KI-CHI-SAGA COUNTY PARK | " | 13-1 Chisago | 1.5 | 1.5 | 1.5 | - | - | - | 07/02/95 |
| BEAR PAW MULTI-USE TRAIL | Crow Wing Count non-GIA | 18-2 Crow Wng | 1.5 | 1.5 | - | - | - | - | 09/22/92 |
| CRANBERRY BOG TRAIL | " | 18-2 Crow Wng | 2.0 | 2.0 | - | - | - | - | 09/22/92 |
| PINE RIDGE HUNT/WALK TRL | " | 18-2 Crow Wng | 1.0 | 1.0 | - | - | - | - | 09/22/92 |
| PISTOL LAKE MULTI-USE TR | " | 18-2 Crow Wng | 3.0 | - | - | 2.0 | 2.0 | - | 09/22/92 |
| ROCK CRK HUNT/WALK TRAIL | " | 18-2 Crow Wng | .8 | .8 | - | .8 | - | - | 09/22/92 |
| SCRUB OAK HUNT/WALK TRAIL | " | 18-2 Crow Wng | 2.0 | 2.0 | - | - | - | - | 09/22/92 |
| THOMPSON CRK HUNT/WALK T | " | 18-2 Crow Wng | 1.0 | 1.0 | - | - | - | - | 09/22/92 |
| WOLF LK MULTI-USE TRAIL | " | 18-2 Crow Wng | 5.0 | - | - | 5.0 | 5.0 | - | 09/22/92 |
| KANABEC HISTORY CENTER | Kanabec County non-GIA | 33-1 Kanabec | 1.0 | 1.0 | 1.0 | - | - | - | 09/02/96 |
| MISSISSIPPI RIVER PARK | Stearns County non-GIA | 73-2 Stearns | 4.0 | 3.5 | 3.8 | - | - | - | 09/02/96 |
| SPRING HILL COUNTY PARK | " | 73-1 Stearns | .7 | - | - | - | - | .7 | 09/02/96 |
| WARNER LAKE PARK | " | 73-2 Stearns | 3.6 | .8 | 3.6 | - | - | - | 09/01/96 |
| ANDERSON'S CROSSING CG/A | Wadena County non-GIA | 80-1 Wadena | 1.5 | 1.5 | - | - | - | - | 09/21/92 |
| CARL JOHNSON CNTY FOREST | Wright County non-GIA | 86-1 Wright | 1.0 | 1.0 | - | - | - | - | 09/22/92 |
| CLEARWATER-PLEASANT R PK | " | 86-1 Wright | 1.0 | 1.0 | - | - | - | - | 09/22/92 |
| COLLWOOD REGIONAL PARK | " | 86-1 Wright | 3.0 | 3.0 | 3.0 | - | - | - | 09/01/96 |
| HARRY LARSON MEM FOREST | " | 86-1 Wright | 2.5 | 2.5 | 2.1 | - | - | - | 09/01/96 |
| MONTISSIPPI CO PRK & ACC | " | 86-1 Wright | 1.4 | - | 1.4 | - | - | - | 09/01/96 |
| NO STANLEY EDDY MEM PARK | " | 86-1 Wright | 4.0 | 2.0 | 4.0 | - | - | - | 09/01/96 |
| OTSEGO COUNTY PARK | " | 86-1 Wright | 2.0 | 2.0 | - | - | - | - | 09/22/92 |

DNR REGION 3

| Facility Name | Administrator | Map Code and County | Total Miles | Hike | Ski | Horse | Bike | Snowmobile | Date Info |
|--|-----------------------|---------------------|-------------|------|------|-------|------|------------|-----------|
| COUNTY ADMINISTERED: | | | | | | | | | |
| ERT NEY MEM PK RSRVE | Wright County non-GIA | 86-1 Wright | 3.0 | - | 3.0 | - | - | - | 09/01/96 |
| STANLEY EDDY MEM PARK | " | 86-1 Wright | 1.2 | - | 1.2 | - | - | - | 09/01/96 |
| Region 3 subtotal for County Admin (non-GIA) | | | 95.2 | 75.6 | 45.1 | 7.8 | 7.0 | .7 | |
| | | | | | | | | | |
| HAYPOINT TRAIL | Aitkin County GIA | 01-1 Aitkin | 8.0 | - | - | - | - | 8.0 | 09/02/96 |
| HAYPOINT TRAIL | " | 01-2 Aitkin | 120.0 | - | - | - | - | 120.0 | 09/02/96 |
| LONG LK CONSERVATION CTR | " | 01-2 Aitkin | 6.0 | 3.0 | 6.0 | - | - | - | 09/01/96 |
| MCGRATH-FINLAYSON TRAIL | " | 01-1 Aitkin | 17.0 | - | - | - | - | 17.0 | 09/01/96 |
| MCGRATH-FINLAYSON TRAIL | " | 58-2 Pine | 8.0 | - | - | - | - | 8.0 | 09/01/96 |
| MILLE LACS TRAIL | " | 01-1 Aitkin | 116.2 | - | - | - | - | 116.2 | 07/07/93 |
| MILLE LACS TRAIL | " | 48-1 Mlle Lcs | 14.8 | - | - | - | - | 14.8 | 07/07/93 |
| NO ACHEN TRAIL | " | 01-1 Aitkin | 9.0 | - | 9.0 | - | - | - | 09/02/96 |
| PALISADE TRAIL | " | 01-2 Aitkin | 66.0 | - | - | - | - | 66.0 | 06/13/94 |
| SOO LINE TRAIL (AITKIN) | " | 01-1 Aitkin | 12.6 | - | - | - | - | 12.6 | 09/01/96 |
| SOO LINE TRAIL (AITKIN) | " | 01-2 Aitkin | 35.0 | - | - | - | - | 35.0 | 09/01/96 |
| TAMARACK SNOWMOBILE TRL | " | 01-1 Aitkin | 116.6 | - | - | - | - | 116.6 | 09/02/96 |
| TAMARACK SNOWMOBILE TRL | " | 01-2 Aitkin | 42.4 | - | - | - | - | 42.4 | 09/02/96 |
| KIWI CROSSING TRAIL | Anoka County GIA | 13-1 Chisago | 1.0 | - | - | - | - | 1.0 | 09/02/96 |
| RUM RIVER TRAIL | " | 30-1 Isanti | 3.0 | - | - | - | - | 3.0 | 09/01/96 |
| NORTH COUNTRY SNOW TRAIL | Beltrami County GIA | 11-4 Cass | 3.0 | - | - | - | - | 3.0 | 09/02/96 |
| BENTON CO SNOMO CLUB TRL | Benton County GIA | 05-1 Benton | 82.7 | - | - | - | - | 82.7 | 07/01/95 |
| BENTON CO SNOMO CLUB TRL | " | 49-2 Morrison | 4.3 | - | - | - | - | 4.3 | 07/01/95 |
| KETTLE RIVER TRAIL | Carlton County GIA | 01-1 Aitkin | 3.6 | - | - | - | - | 3.6 | 07/02/95 |
| MOOSEHORN TRAIL | " | 01-1 Aitkin | 10.8 | - | - | - | - | 10.8 | 07/07/93 |
| MOOSEHORN TRAIL | " | 58-2 Pine | 11.4 | - | - | - | - | 11.4 | 07/07/93 |
| SNO-GOPHERS TRAIL | " | 01-2 Aitkin | 2.2 | - | - | - | - | 2.2 | 09/02/96 |
| ARCTIC TRAIL | Cass County GIA | 11-3 Cass | 18.0 | - | - | - | - | 18.0 | 09/02/96 |
| ASPEN TRAIL | " | 11-2 Cass | 17.3 | - | - | - | - | 17.3 | 09/02/96 |
| ASPEN TRAIL | " | 11-3 Cass | 5.2 | - | - | - | - | 5.2 | 09/02/96 |
| CHIPPEWA TRAIL | " | 11-2 Cass | 21.4 | - | - | - | - | 21.4 | 09/02/96 |
| CHIPPEWA TRAIL | " | 11-3 Cass | 26.0 | - | - | - | - | 26.0 | 09/02/96 |
| CUT LAKE TRAIL | " | 11-2 Cass | 10.5 | 10.5 | 10.5 | - | - | - | 09/02/96 |
| EAGLE LOOP TRAIL | " | 11-4 Cass | 14.8 | - | - | - | - | 14.8 | 09/01/96 |
| E TRAIL | " | 11-3 Cass | 24.0 | - | - | - | - | 24.0 | 09/02/96 |
| M SNOWMOBILE TRAIL | " | 11-2 Cass | 4.0 | - | - | - | - | 4.0 | 09/02/96 |
| LOST GIRL TRAIL | " | 11-3 Cass | 13.0 | - | - | - | - | 13.0 | 09/02/96 |
| PIPELINE SNOWMOBILE TRL | " | 11-4 Cass | 18.5 | - | - | - | - | 18.5 | 09/01/96 |
| SNOWAY #1 TRAIL | " | 11-1 Cass | 27.0 | - | - | - | - | 27.0 | 09/02/96 |
| SNOWAY #1 TRAIL | " | 11-2 Cass | 30.6 | - | - | - | - | 30.6 | 09/02/96 |
| SNOWSNAKE TRAIL | " | 11-2 Cass | 8.0 | - | - | - | - | 8.0 | 09/02/96 |
| SOO LINE TRAIL (CASS) | " | 11-3 Cass | 20.4 | - | - | - | - | 20.4 | 09/02/96 |
| SOO LINE TRAIL (CASS) | " | 11-4 Cass | 30.0 | - | - | - | - | 30.0 | 09/02/96 |
| TOWER TRAIL | " | 11-2 Cass | 6.0 | - | 6.0 | - | - | - | 09/02/96 |
| TRIVILLE TRAIL | " | 11-3 Cass | 14.5 | - | - | - | - | 14.5 | 09/02/96 |
| WOODS LAKE TRAIL | " | 11-3 Cass | 12.2 | - | - | - | - | 12.2 | 09/02/96 |
| NORTH BRANCH TRAILS | Chisago County GIA | 13-1 Chisago | 47.5 | - | - | - | - | 47.5 | 09/01/96 |
| NORTH BRANCH TRAILS | " | 30-1 Isanti | 5.5 | - | - | - | - | 5.5 | 09/01/96 |
| SNO-BUG TRAIL | " | 13-1 Chisago | 32.0 | - | - | - | - | 32.0 | 09/01/96 |
| SUNRISE TRAIL | " | 13-1 Chisago | 11.0 | - | - | - | - | 11.0 | 09/02/96 |
| WILD RIVER TRAIL | " | 13-1 Chisago | 81.0 | - | - | - | - | 81.0 | 07/07/93 |
| BAXTER TRAIL | Crow Wing County GIA | 11-1 Cass | 1.9 | - | - | - | - | 1.9 | 09/02/96 |
| BAXTER TRAIL | " | 18-1 Crow Wng | 63.1 | - | - | - | - | 63.1 | 09/02/96 |
| BRAINERD SNO DEOS TRAIL | " | 18-1 Crow Wng | 96.0 | - | - | - | - | 96.0 | 07/02/95 |
| CUYUNA TRAIL | " | 18-1 Crow Wng | 2.6 | - | - | - | - | 2.6 | 07/01/95 |
| CUYUNA TRAIL | " | 18-2 Crow Wng | 79.4 | - | - | - | - | 79.4 | 07/01/95 |
| EMILY TRAIL | " | 18-2 Crow Wng | 29.0 | - | - | - | - | 29.0 | 09/02/96 |
| FORT RIPLEY TRAIL | " | 18-1 Crow Wng | 37.0 | - | - | - | - | 36.0 | 09/01/96 |
| FRENCH RAPIDS X-C AREA | " | 18-1 Crow Wng | 10.0 | 6.0 | 10.0 | 6.0 | - | - | 09/02/96 |
| GARRISON TRAIL | " | 01-1 Aitkin | 10.0 | - | - | - | - | 10.0 | 09/01/96 |
| GARRISON TRAIL | " | 18-1 Crow Wng | 43.0 | - | - | - | - | 43.0 | 09/01/96 |
| GARRISON TRAIL | " | 48-1 Mlle Lcs | 9.0 | - | - | - | - | 9.0 | 09/01/96 |
| GULL LAKE DRIFTERS TRAIL | " | 11-1 Cass | 28.9 | - | - | - | - | 28.9 | 07/02/95 |
| GULL LAKE DRIFTERS TRAIL | " | 18-2 Crow Wng | 20.1 | - | - | - | - | 20.1 | 07/02/95 |
| IDEAL SNO-PROS TRAIL | " | 18-2 Crow Wng | 95.0 | - | - | - | - | 95.0 | 09/01/96 |
| LARSON LAKE MEM FOREST | " | 18-2 Crow Wng | 6.0 | 2.0 | 6.0 | 2.0 | - | - | 09/01/96 |
| MERRI TRAIL | " | 18-1 Crow Wng | 3.4 | - | - | - | - | 3.4 | 09/01/96 |
| MERRI TRAIL | " | 18-2 Crow Wng | 35.9 | - | - | - | - | 35.9 | 09/01/96 |
| CAMBRIDGE TRAIL | Isanti County GIA | 13-1 Chisago | 4.0 | - | - | - | - | 4.0 | 06/22/92 |

DNR REGION 3

| Facility Name | Administrator | Map Code and County | Total Miles | Hike | Ski | Horse | Bike | Snow-mobile | Date Info |
|---|-----------------------|---------------------|-------------|-------|-------|-------|------|-------------|-----------|
| ----- | | | | | | | | | |
| COUNTY ADMINISTERED: | | | | | | | | | |
| CAMBRIDGE TRAIL | Isanti County GIA | 30-1 Isanti | 22.0 | - | - | - | - | 22.0 | 07/07/91 |
| NORTHERN LITES TRAIL | " | 13-1 Chisago | 1.5 | - | - | - | - | 1.5 | 06/22/92 |
| NORTHERN LITES TRAIL | " | 30-1 Isanti | 25.0 | - | - | - | - | 25.0 | 07/07/93 |
| RUM RIVER SKI TRAIL | " | 30-1 Isanti | 6.0 | - | 6.0 | - | - | - | 09/01/96 |
| RUM-BOCK-BLUE LAKE TRAIL | " | 30-1 Isanti | 46.4 | - | - | - | - | 46.4 | 07/06/93 |
| RUM-BOCK-BLUE LAKE TRAIL | " | 33-1 Kanabec | 1.4 | - | - | - | - | 1.4 | 06/22/92 |
| RUM-BOCK-BLUE LAKE TRAIL | " | 48-1 Mlle Lcs | 10.0 | - | - | - | - | 10.0 | 06/22/92 |
| DRIFTSKIPPER TRAIL | Itasca County GIA | 01-2 Aitkin | 7.4 | - | - | - | - | 7.4 | 09/02/96 |
| GREENWAY TRAIL | " | 01-2 Aitkin | 5.0 | - | - | - | - | 5.0 | 07/07/93 |
| SNAKE RIVER TRAIL | Kanabec County GIA | 33-1 Kanabec | 40.0 | - | - | - | - | 40.0 | 07/01/95 |
| MEEKER TRAIL | Meeker County GIA | 73-1 Stearns | .5 | - | - | - | - | .5 | 09/02/96 |
| MILLE LACS DRIFTSKIP TRL | Mille Lacs County GIA | 01-1 Aitkin | 7.0 | - | - | - | - | 7.0 | 07/02/95 |
| MILLE LACS DRIFTSKIP TRL | " | 33-1 Kanabec | 5.5 | - | - | - | - | 5.5 | 07/02/95 |
| MILLE LACS DRIFTSKIP TRL | " | 48-1 Mlle Lcs | 77.5 | - | - | - | - | 77.5 | 09/02/96 |
| FRENCHMENS TRAIL | Morrison County GIA | 49-2 Morrison | 18.8 | - | - | - | - | 18.8 | 09/01/96 |
| HORSESHOE ISLAND TRAIL | " | 49-2 Morrison | 45.0 | - | - | - | - | 45.0 | 09/01/96 |
| KNIGHT RIDERS TRAIL | " | 49-1 Morrison | 22.0 | - | - | - | - | 22.0 | 09/01/96 |
| LAKE ALEC TRAIL | " | 11-1 Cass | 2.0 | - | - | - | - | 2.0 | 09/01/96 |
| LAKE ALEC TRAIL | " | 49-1 Morrison | 28.0 | - | - | - | - | 28.0 | 09/01/96 |
| LONE EAGLE TRAIL | " | 49-1 Morrison | 17.4 | - | - | - | - | 17.4 | 09/01/96 |
| LONE EAGLE TRAIL | " | 77-1 Todd | 2.6 | - | - | - | - | 2.6 | 09/01/96 |
| MIDLAND TRAIL | " | 49-1 Morrison | 37.0 | - | - | - | - | 37.0 | 09/01/96 |
| SNO-DOGS TRAIL | " | 49-2 Morrison | 23.5 | - | - | - | - | 23.5 | 09/01/96 |
| SULLIVAN LAKE TRAIL | " | 48-1 Mlle Lcs | .5 | - | - | - | - | .5 | 09/01/96 |
| SULLIVAN LAKE TRAIL | " | 49-2 Morrison | 55.5 | - | - | - | - | 55.5 | 09/01/96 |
| THREE FINGERS TRAIL | " | 49-1 Morrison | 18.4 | - | - | - | - | 18.4 | 09/01/96 |
| TWO RIVERS TRAIL | " | 49-1 Morrison | 13.6 | - | - | - | - | 13.6 | 09/01/96 |
| TWO RIVERS TRAIL | " | 49-2 Morrison | 9.4 | - | - | - | - | 9.4 | 09/01/96 |
| UPSALA TRAIL | " | 49-1 Morrison | 19.2 | - | - | - | - | 19.2 | 09/01/96 |
| UPSALA TRAIL | " | 73-1 Stearns | 6.4 | - | - | - | - | 6.4 | 09/01/96 |
| UPSALA TRAIL | " | 77-1 Todd | 9.4 | - | - | - | - | 9.4 | 09/01/96 |
| WONDERLAND TRAIL | " | 49-2 Morrison | 13.0 | - | - | - | - | 13.0 | 09/01/96 |
| HINCKLEY-KROSCHER TRAIL | Pine County GIA | 58-1 Pine | 8.4 | - | - | - | - | 8.4 | 09/02/96 |
| HINCKLEY-POKEGAMA TRAIL | " | 58-1 Pine | 15.0 | - | - | - | - | 15.0 | 09/02/96 |
| HINCKLEY-ST CROIX TRAIL | " | 58-1 Pine | 8.4 | - | - | - | - | 8.4 | 09/02/96 |
| NORTHERN PINE TRAIL | " | 58-2 Pine | 124.0 | - | - | - | - | 124.0 | 09/01/96 |
| SHERBURNE TRAIL | Sherburne County GIA | 71-1 Sherburn | 75.0 | - | - | - | - | 75.0 | 09/02/96 |
| STEARNS TRAIL | Stearns County GIA | 49-1 Morrison | 1.3 | - | - | - | - | 1.3 | 09/01/96 |
| STEARNS TRAIL | " | 73-1 Stearns | 117.0 | - | - | - | - | 117.0 | 09/01/96 |
| STEARNS TRAIL | " | 73-2 Stearns | 360.2 | - | - | - | - | 360.2 | 09/01/96 |
| TOKLE TRAIL | " | 73-2 Stearns | 4.5 | - | 4.5 | - | - | - | 09/02/96 |
| TODD TRAIL | Todd County GIA | 77-1 Todd | 349.5 | - | - | - | - | 349.5 | 09/02/96 |
| TODD TRAIL | " | 80-1 Wadena | .5 | - | - | - | - | .5 | 09/02/96 |
| WADENA TRAIL | Wadena County GIA | 11-1 Cass | 6.6 | 3.0 | - | - | - | 6.6 | 09/02/96 |
| WADENA TRAIL | " | 80-1 Wadena | 144.6 | 3.0 | - | - | - | 144.6 | 09/02/96 |
| MANITOU LAKES TRAIL | Wright County GIA | 86-1 Wright | 21.0 | - | 21.0 | - | - | - | 07/05/93 |
| WRIGHT TRAIL | " | 86-1 Wright | 230.0 | - | - | - | - | 230.0 | 06/14/94 |
| ----- | | | | | | | | | |
| Region 3 subtotal for County (Grant-In-Aid) | | | 3829.2 | 27.5 | 79.0 | 8.0 | - | 3749.2 | |
| Region 3 subtotal for COUNTY ADMINISTERED | | | 3924.4 | 103.1 | 124.1 | 15.8 | 7.0 | 3749.9 | |

MINOR CIVIL DIVISION:

| | | | | | | | | | |
|---|-------------------------|---------------|------|-----|------|---|------|---|----------|
| ALBANY MUN.PARK #1 NORTH | Albany city non-GIA | 73-2 Stearns | .8 | .8 | - | - | .8 | - | 05/20/85 |
| NO. PINE GROVE MUN PARK | Little Falls ci non-GIA | 49-1 Morrison | 1.1 | 1.1 | - | - | 1.1 | - | 01/14/82 |
| VETERANS MEMORIAL PARK | Paynesville cit non-GIA | 73-1 Stearns | 1.0 | 1.0 | - | - | - | - | 08/02/91 |
| HERITAGE PARK | St. Cloud city non-GIA | 73-2 Stearns | 2.5 | 2.5 | 2.5 | - | 2.5 | - | 09/01/96 |
| PINE VIEW PARK | " | 73-2 Stearns | .8 | .8 | .8 | - | - | - | 09/01/96 |
| RIVERSIDE PARK | " | 71-1 Sherburn | 8.0 | 1.0 | 8.0 | - | - | - | 09/01/96 |
| ST CLOUD CITY BIKE TRAIL | " | 73-2 Stearns | 5.6 | - | - | - | 5.6 | - | 07/18/83 |
| WHITNEY MEMORIAL PARK | " | 73-2 Stearns | 1.5 | 1.5 | 1.5 | - | 1.5 | - | 09/01/96 |
| ----- | | | | | | | | | |
| Region 3 subtotal for City/Township (non-GIA) | | | 21.3 | 8.7 | 12.8 | - | 11.5 | - | |

| | | | | | | | | | |
|-----------------------|-------------------|---------------|------|-----|------|---|---|---|----------|
| PAUL BUNYAN ARBORETUM | Brainerd city GIA | 18-1 Crow Wng | 12.0 | 7.0 | 12.0 | - | - | - | 09/02/96 |
|-----------------------|-------------------|---------------|------|-----|------|---|---|---|----------|

DNR REGION 3

| Facility Name | Administrator | Map Code and County | Total Miles | Hike | Ski | Horse | Bike | Snow-mobile | Date Info |
|---|-------------------------|---------------------|-------------|-------|-------|-------|------|-------------|-----------|
| ----- | | | | | | | | | |
| MINOR CIVIL DIVISION: | | | | | | | | | |
| JE BEACH TRAIL | East Gull Lake city GIA | 11-1 Cass | 25.0 | - | 25.0 | - | - | - | 09/02/96 |
| NEVIS WILDER TRAIL | Nevis city GIA | 80-1 Wadena | 5.5 | - | - | - | - | 5.5 | 09/01/96 |
| Region 3 subtotal for City/Twp (Grant-In-Aid) - | | | 42.5 | 7.0 | 37.0 | - | - | 5.5 | |
| Region 3 subtotal for MINOR CIVIL DIVISION - - | | | 63.8 | 15.7 | 49.8 | - | 11.5 | 5.5 | |
| ----- | | | | | | | | | |
| PUBLIC SCHOOL DISTRICT: | | | | | | | | | |
| MC GRATH SCHOOL FOREST | Public School Dist #004 | 01-1 Aitkin | .8 | .8 | - | - | - | - | 03/01/82 |
| MC GREGOR SCHOOL FOREST | " | 01-2 Aitkin | 1.0 | 1.0 | - | - | - | - | 08/02/91 |
| Region 3 subtotal for Public School District - | | | 1.8 | 1.8 | - | - | - | - | |
| Region 3 subtotal for PUBLIC SCHOOL DISTRICT - | | | 1.8 | 1.8 | - | - | - | - | |
| REGION 3 TOTALS FOR ALL ADMINISTRATIVE LEVELS - | | | 4909.3 | 662.8 | 467.8 | 350.7 | 84.8 | 4277.5 | |

MINNESOTA REGISTRY OF PUBLIC RECREATIONAL TRAIL MILEAGES - 07/01/1996

DNR REGION 4

| Facility Name | Administrator | Map Code and County | Total Miles | Hike | Ski | Horse | Bike | Snow-mobile | Date Info |
|---|-------------------------|---------------------|-------------|-------|------|-------|------|-------------|-----------|
| FEDERAL: | | | | | | | | | |
| IRIE TRAIL | U S F & W Serv (Refuge) | 06-1 Big Ston | 1.0 | 1.0 | - | - | 1.0 | - | 08/15/88 |
| Region 4 subtotal for U S F & W Serv (Refuge) | | | 1.0 | 1.0 | - | - | 1.0 | - | |
| PIPESTONE NATNL MONUMENT | National Park Service | 59-1 Pipeston | .8 | .8 | - | - | - | - | 08/20/92 |
| Region 4 subtotal for National Park Service | | | .8 | .8 | - | - | - | - | |
| Region 4 subtotal for FEDERAL | | | 1.8 | 1.8 | - | - | 1.0 | - | |
| MN DEPT NATL RESOURCES: | | | | | | | | | |
| GLACIAL LAKES STATE TRL | DNR Trails & Waterways | 34-1 Kndiyohi | 22.0 | - | - | - | - | 22.0 | 09/01/96 |
| LUCE LINE STATE TRAIL | " | 43-1 Mc Leod | 24.8 | 24.8 | 7.0 | 24.8 | 24.8 | 24.8 | 09/01/96 |
| LUCE LINE STATE TRAIL | " | 47-1 Meeker | 11.2 | 11.2 | - | 11.2 | .7 | 11.2 | 07/01/95 |
| SAKATAH SING HILLS ST TR | " | 07-1 Blu Erth | 12.3 | 12.3 | 6.0 | 5.0 | 12.3 | 12.3 | 09/01/96 |
| SAKATAH SING HILLS ST TR | " | 40-1 Le Sueur | 12.3 | 12.3 | - | - | 12.3 | 12.3 | 09/01/96 |
| Region 4 subtotal for DNR Trails & Waterways | | | 82.6 | 60.6 | 13.0 | 41.0 | 50.1 | 82.6 | |
| BIG STONE LAKE STATE PRK | DNR Parks & Recreation | 06-1 Big Ston | 4.5 | 3.5 | - | - | - | - | 08/21/89 |
| BLUE MOUNDS STATE PARK | " | 67-1 Rock | 13.0 | 13.0 | - | - | - | 7.0 | 09/02/96 |
| CAMDEN STATE PARK | " | 42-1 Lyon | 18.8 | 11.0 | 5.9 | 8.0 | - | 7.6 | 09/01/96 |
| FLANDRAU STATE PARK | " | 08-1 Brown | 8.0 | 8.0 | 7.5 | - | - | 1.3 | 09/01/96 |
| FORT RIDGELY STATE PARK | " | 52-1 Nicollet | 11.2 | 11.2 | 3.0 | 7.0 | - | 6.0 | 09/01/96 |
| KILEN WOODS STATE PARK | " | 32-1 Jackson | 5.1 | 4.4 | 1.4 | - | - | 3.3 | 09/01/96 |
| LAC QUI PARLE STATE PARK | " | 37-1 L Qui Pl | 6.0 | 6.0 | 5.0 | 3.0 | - | - | 09/02/96 |
| LAKE SHETEK STATE PARK | " | 51-1 Murray | 8.0 | 5.4 | 2.8 | - | - | 5.0 | 09/01/96 |
| MINNEOPA STATE PARK | " | 07-1 Blu Erth | 4.1 | 4.1 | 4.0 | - | - | - | 09/02/96 |
| ON LAKE STATE PARK | " | 76-1 Swift | 1.0 | 1.0 | - | - | - | - | 12/15/89 |
| TAH LAKE STATE PARK | " | 40-1 Le Sueur | 6.3 | 6.3 | 3.3 | - | - | 2.5 | 09/02/96 |
| SIBLEY STATE PARK | " | 34-1 Kndiyohi | 21.5 | 11.5 | 10.0 | 8.0 | 1.0 | 6.0 | 09/02/96 |
| SPLIT ROCK CREEK ST PARK | " | 59-1 Pipeston | 4.1 | 3.5 | 2.3 | - | - | - | 09/02/96 |
| UPPER SIOUX AGENCY ST PK | " | 87-1 Yllw Med | 14.5 | 14.5 | - | 12.9 | - | 13.5 | 09/01/96 |
| Region 4 subtotal for DNR Parks & Recreation | | | 126.1 | 103.4 | 45.2 | 38.9 | 1.0 | 52.2 | |
| Region 4 subtotal for MN DEPT NATL RESOURCES | | | 208.7 | 164.0 | 58.2 | 79.9 | 51.1 | 134.8 | |
| COUNTY ADMINISTERED: | | | | | | | | | |
| BRAY PARK | Blue Earth Coun non-GIA | 07-1 Blu Erth | 3.0 | 3.0 | 3.0 | - | - | - | 09/02/96 |
| DALY PARK | " | 07-1 Blu Erth | 2.8 | 2.8 | 2.8 | - | - | .5 | 09/02/96 |
| RED JACKET TRAIL | " | 07-1 Blu Erth | 5.6 | 5.6 | 5.6 | - | 5.6 | - | 09/01/96 |
| WILLIAMS PARK | " | 07-1 Blu Erth | 1.5 | - | 1.5 | - | - | - | 09/02/96 |
| LAKE HANSKA COUNTY PARK | Brown County non-GIA | 08-1 Brown | 5.0 | 5.0 | 5.0 | - | - | - | 09/02/96 |
| LOST DOG & FOX HNTR CO P | " | 08-1 Brown | .1 | .1 | - | - | - | - | 09/22/92 |
| MOUND CREEK COUNTY PARK | " | 08-1 Brown | 3.5 | 3.5 | - | - | - | - | 09/22/92 |
| TREML COUNTY PARK | " | 08-1 Brown | 1.0 | 1.0 | - | - | - | - | 09/22/92 |
| BELMONT CO PRK REST AREA | Jackson County non-GIA | 32-1 Jackson | 1.0 | 1.0 | - | - | - | - | 09/21/92 |
| ROBERTSON CO PARK/ACC | " | 32-1 Jackson | .5 | .5 | - | - | - | - | 09/21/92 |
| RICHTER WOOD PARK | Le Sueur County non-GIA | 40-1 Le Sueur | 1.5 | 1.5 | 1.5 | - | - | - | 09/02/96 |
| HOLE-IN-MOUNTAIN PARK | Lincoln County non-GIA | 41-1 Lincoln | 5.0 | 1.0 | 3.0 | 5.0 | - | 5.0 | 07/05/93 |
| GARVIN PARK | Lyon County non-GIA | 42-1 Lyon | 7.0 | 2.0 | 2.0 | 5.0 | - | 5.0 | 09/02/96 |
| BRIGHT LAKE COUNTY PARK | Martin County non-GIA | 46-1 Martin | 2.0 | 2.0 | - | - | - | - | 09/22/92 |
| CEDAR LAKE COUNTY PARK | " | 46-1 Martin | 2.0 | 2.0 | - | - | - | - | 09/22/92 |
| PERCH LAKE PUBLIC ACCESS | " | 46-1 Martin | 1.0 | 1.0 | - | - | - | - | 09/22/92 |
| TIMBERLANE COUNTY PARK | " | 46-1 Martin | 1.0 | 1.0 | - | - | - | - | 09/22/92 |
| LAKE MARION REGIONAL PRK | Mc Leod County non-GIA | 43-1 Mc Leod | 4.0 | 2.0 | 4.0 | - | - | - | 09/02/96 |
| PIEPENBURG REGIONAL PARK | " | 43-1 Mc Leod | 5.0 | 3.0 | 5.0 | - | - | - | 09/02/96 |
| STAHL'S LAKE PARK | " | 43-1 Mc Leod | 1.0 | 1.0 | 1.0 | - | - | - | 09/02/96 |

DNR REGION 4

| Facility Name | Administrator | Map Code and County | Total Miles | Hike | Ski | Horse | Bike | Snow-mobile | Date Info |
|--|-------------------------|---------------------|-------------|------|------|-------|------|-------------|-----------|
| COUNTY ADMINISTERED: | | | | | | | | | |
| SWAN LAKE PARK | Mc Leod County non-GIA | 43-1 Mc Leod | 2.0 | 2.0 | 2.0 | - | - | - | 09/02/90 |
| WILLIAM MAY PARK | " | 43-1 Mc Leod | 2.0 | 2.0 | 2.0 | - | - | - | 09/02/96 |
| CLEAR LAKE COUNTY PARK | Meeker County non-GIA | 47-1 Meeker | .3 | .3 | - | - | - | - | 09/22/92 |
| DARWIN WINTER REC PARK | " | 47-1 Meeker | 4.0 | 4.0 | 4.0 | - | - | - | 09/01/96 |
| KINGSTON COUNTY PARK | " | 47-1 Meeker | .8 | .8 | - | - | - | - | 09/22/92 |
| SEVEN MILE CREEK CO PARK | Nicollet County non-GIA | 52-1 Nicollet | 7.0 | 7.0 | - | - | - | - | 09/22/92 |
| FURYS ISLAND COUNTY PARK | Nobles County non-GIA | 53-1 Nobles | 3.0 | 1.0 | - | - | 3.0 | - | 03/30/90 |
| HOMESTEAD TRAIL | " | 53-1 Nobles | 2.5 | 2.5 | - | 2.5 | 2.5 | - | 09/22/86 |
| MAKA-OICU PARK | " | 53-1 Nobles | 2.0 | - | - | - | 2.0 | - | 03/30/90 |
| PLUM CREEK PARK | Redwood County non-GIA | 64-1 Redwood | 7.4 | .3 | - | 2.2 | - | 3.4 | 07/05/93 |
| RENVILLE COUNTY PARK #2 | Renville County non-GIA | 65-1 Renville | 5.0 | 5.0 | - | - | - | - | 09/21/92 |
| SKALBEKKEN CNTY PARK #1 | " | 65-1 Renville | 5.0 | 5.0 | - | - | - | - | 09/22/92 |
| APPLETON PARK | Swift County non-GIA | 76-1 Swift | 3.0 | 3.0 | - | - | - | - | 08/21/89 |
| SWIFT FALLS COUNTY PARK | " | 76-1 Swift | 1.0 | 1.0 | - | - | - | - | 08/21/89 |
| COURTHOUSE PARK | Waseca County non-GIA | 81-1 Waseca | 2.8 | .8 | 2.8 | - | - | 1.5 | 09/01/96 |
| GOOSE LAKE PARK | " | 81-1 Waseca | .6 | .6 | - | - | - | - | 03/20/82 |
| RAY EUSTICE PARK | " | 81-1 Waseca | .8 | .8 | - | - | - | - | 03/20/82 |
| EAGLES NEST PARK | Watonwan County non-GIA | 83-1 Watonwan | 1.2 | 1.2 | 1.2 | - | - | - | 09/02/96 |
| Region 4 subtotal for County Admin (non-GIA) | | | 103.9 | 76.3 | 46.4 | 14.7 | 13.1 | 15.4 | |
| BLUE EARTH RIVER I TRAIL | Blue Earth County GIA | 07-1 Blu Erth | 48.8 | - | - | - | - | 48.8 | 09/01/96 |
| BROWN COUNTY TRAIL | Brown County GIA | 08-1 Brown | 45.0 | - | - | - | - | 45.0 | 09/01/96 |
| COTTONWOOD COUNTY TRAILS | Cottonwood County GIA | 17-1 Cottonwd | 125.0 | - | - | - | - | 125.0 | 07/02/95 |
| BLUE EARTH II TRAIL | Faribault County GIA | 22-1 Fribault | 13.5 | - | - | - | - | 13.5 | 09/02/96 |
| SNO ROVER TRAIL | " | 22-1 Fribault | 27.0 | - | - | - | - | 27.0 | 09/02/96 |
| HLO TRAIL | Jackson County GIA | 32-1 Jackson | 100.0 | - | - | - | - | 100.0 | 06/13/94 |
| GLACIAL LAKES CO TRAIL | Kandiyohi County GIA | 34-1 Kndiyohi | 150.0 | - | - | - | - | 150.0 | 09/02/96 |
| LE SUEUR TRAIL | Le Sueur County GIA | 40-1 Le Sueur | 137.2 | - | - | - | - | 137.2 | 09/02/96 |
| PRAIRIELAND TRAIL | Martin County GIA | 46-1 Martin | 100.0 | - | - | - | - | 100.0 | 09/02/96 |
| MCLEOD TRAILS | Mc Leod County GIA | 43-1 Mc Leod | 24.0 | - | - | - | - | 24.0 | 07/07/93 |
| MEEKER TRAIL | Meeker County GIA | 43-1 Mc Leod | 3.0 | - | - | - | - | 3.0 | 09/02/96 |
| MEEKER TRAIL | " | 47-1 Meeker | 196.5 | - | - | - | - | 196.5 | 09/02/96 |
| BEAVER CREEK TRAIL | Murray County GIA | 51-1 Murray | 95.0 | - | - | - | - | 95.0 | 09/01/96 |
| MN RIVER VALLEY SM TRAIL | Nicollet County GIA | 52-1 Nicollet | 90.0 | - | - | - | - | 90.0 | 09/02/96 |
| NOBLES COUNTY TRAIL | Nobles County GIA | 53-1 Nobles | 88.0 | - | - | - | - | 88.0 | 09/02/96 |
| SNO BLAZER TRAIL | Pipestone County GIA | 59-1 Pipeston | 102.0 | - | - | - | - | 102.0 | 09/02/96 |
| REDWOOD VALLEY TRAIL | Redwood County GIA | 64-1 Redwood | 25.6 | - | - | - | - | 25.6 | 07/06/93 |
| MN RIVER VALLEY II SN TR | Renville County GIA | 52-1 Nicollet | 1.0 | - | - | - | - | 1.0 | 07/02/95 |
| MN RIVER VALLEY II SN TR | " | 65-1 Renville | 55.0 | - | - | - | - | 55.0 | 07/02/95 |
| BUFFALO RIDGE TRAIL | Rock County GIA | 67-1 Rock | 40.0 | - | - | - | - | 40.0 | 09/02/96 |
| COUNTY SEAT TRAIL | Sibley County GIA | 52-1 Nicollet | 12.0 | - | - | - | - | 12.0 | 09/01/96 |
| COUNTY SEAT TRAIL | " | 72-1 Sibley | 19.0 | - | - | - | - | 19.0 | 09/01/96 |
| WASECA TRAIL | Waseca County GIA | 81-1 Waseca | 112.0 | - | - | - | - | 112.0 | 09/02/96 |
| RIVERSIDE TRAIL | Watonwan County GIA | 07-1 Blu Erth | 21.6 | - | - | - | - | 21.6 | 09/02/96 |
| RIVERSIDE TRAIL | " | 83-1 Watonwan | 48.2 | - | - | - | - | 48.2 | 09/02/96 |
| Region 4 subtotal for County (Grant-In-Aid) | | | 1679.4 | - | - | - | - | 1679.4 | |
| Region 4 subtotal for COUNTY ADMINISTERED | | | 1783.3 | 76.3 | 46.4 | 14.7 | 13.1 | 1694.8 | |
| MINOR CIVIL DIVISION: | | | | | | | | | |
| CEDAR MUNICIPAL PARK | Fairmont city non-GIA | 46-1 Martin | 2.1 | 2.1 | - | - | - | - | 03/22/82 |
| DAY FARM BIKE TRAIL | " | 46-1 Martin | .9 | - | - | - | .9 | - | 03/22/82 |
| LE SUEUR RIVER PARK | Le Sueur city non-GIA | 72-1 Sibley | 2.2 | 2.2 | 2.2 | - | - | - | 06/13/94 |
| LAND OF MEMORIES TRAIL | Mankato city non-GIA | 07-1 Blu Erth | 1.5 | 1.5 | 1.5 | - | - | - | 09/02/96 |
| RASMUSSAN PARK | " | 07-1 Blu Erth | 1.3 | 1.3 | 1.3 | - | - | - | 09/02/96 |
| MARSHALL BIKE TRAIL | Marshall city non-GIA | 42-1 Lyon | 5.0 | - | - | - | 5.0 | - | 01/24/82 |
| WILDWOOD NATURE CENTER | Montevideo city non-GIA | 12-1 Chippewa | 1.2 | 1.2 | 1.2 | - | - | - | 09/02/96 |
| BLUFF NATURE PARK | North Mankato c non-GIA | 52-1 Nicollet | 1.5 | 1.5 | 1.5 | - | 1.0 | - | 07/07/93 |
| SPRING LAKE PARK | " | 52-1 Nicollet | 1.0 | 1.0 | 1.0 | - | 1.0 | - | 07/07/93 |
| ALEXANDER RAMSEY PARK | Redwood Falls c non-GIA | 64-1 Redwood | 5.0 | 5.0 | 3.5 | - | - | - | 07/07/93 |
| SANBORN CITY PARK | Sanborn city non-GIA | 64-1 Redwood | .2 | .2 | - | - | - | - | 02/04/82 |
| ST PETER RIVERSIDE PARK | St. Peter city non-GIA | 52-1 Nicollet | 1.5 | 1.5 | 1.5 | - | - | - | 09/01/96 |
| TRAVERSE DES SIOUX PARK | " | 52-1 Nicollet | 4.0 | - | 4.0 | - | - | 2.0 | 09/01/96 |

DNR REGION 4

| Facility Name | Administrator | Map Code and County | Total Miles | Hike | Ski | Horse | Bike | Snow-mobile | Date Info |
|---|-------------------------|---------------------|-------------|-------|-------|-------|-------|-------------|-----------|
| ----- | | | | | | | | | |
| MINOR CIVIL DIVISION: | | | | | | | | | |
| JBINS ISLAND PARK | Willmar city non-GIA | 34-1 Kndiyohi | 3.0 | - | 3.0 | - | - | - | 09/02/96 |
| S.W. WILLMAR BIKE TRAIL | " | 34-1 Kndiyohi | .9 | - | - | - | .9 | - | 01/11/82 |
| OLSON PARK | Worthington cit non-GIA | 53-1 Nobles | 1.0 | - | - | - | 1.0 | - | 03/30/82 |
| ----- | | | ----- | ----- | ----- | ----- | ----- | ----- | ----- |
| Region 4 subtotal for City/Township (non-GIA) - | | | 32.3 | 17.5 | 20.7 | - | 9.8 | 2.0 | |
| ----- | | | | | | | | | |
| MADELIA RIVERSIDE SKI TR | Madelia city GIA | 83-1 Watonwan | 5.0 | - | 5.0 | - | - | - | 06/13/94 |
| ----- | | | ----- | ----- | ----- | ----- | ----- | ----- | ----- |
| Region 4 subtotal for City/Twp (Grant-In-Aid) - | | | 5.0 | - | 5.0 | - | - | - | |
| ----- | | | ----- | ----- | ----- | ----- | ----- | ----- | ----- |
| Region 4 subtotal for MINOR CIVIL DIVISION - - | | | 37.3 | 17.5 | 25.7 | - | 9.8 | 2.0 | |
| ----- | | | ----- | ----- | ----- | ----- | ----- | ----- | ----- |
| REGION 4 TOTALS FOR ALL ADMINISTRATIVE LEVELS - | | | 2031.1 | 259.6 | 130.3 | 94.6 | 75.0 | 1831.6 | |

DNR REGION 5

| Facility Name | Administrator | Map Code and County | Total Miles | Hike | Ski | Horse | Bike | Snow-mobile | Date Info |
|--|------------------------|---------------------|-------------|------|------|-------|------|-------------|-----------|
| MN DEPT NATL RESOURCES: | | | | | | | | | |
| GHTSDALE UNIT | MN DNR Div of Forestry | 23-1 Fillmore | 5.7 | - | 5.7 | - | - | 3.0 | 09/01/96 |
| RAY CREEK UNIT | " | 25-1 Goodhue | 20.0 | 20.0 | 5.8 | 20.0 | - | 12.5 | 09/01/96 |
| ISINOURS UNIT | " | 23-1 Fillmore | 4.0 | 4.0 | 3.2 | - | - | - | 09/02/96 |
| KRUGER UNIT | " | 79-1 Wabasha | 8.0 | 8.0 | 3.0 | 5.0 | - | - | 09/01/96 |
| OAK RIDGE UNIT | " | 28-1 Houston | 8.8 | 8.8 | 8.8 | 8.8 | - | 2.2 | 09/02/96 |
| PLOWLINE TRAIL | " | 85-1 Winona | 6.5 | - | 6.5 | - | - | - | 09/02/96 |
| RENO UNIT | " | 28-1 Houston | 14.9 | 13.9 | - | 9.5 | - | 9.5 | 09/02/96 |
| SNAKE CREEK UNIT | " | 79-1 Wabasha | 11.9 | 11.9 | 3.0 | 6.7 | - | 8.9 | 09/01/96 |
| TROUT VALLEY UNIT | " | 79-1 Wabasha | 4.0 | 4.0 | - | 4.0 | - | 4.0 | 09/02/96 |
| TROUT VALLEY UNIT | " | 85-1 Winona | 3.4 | 3.4 | - | 3.4 | - | 3.4 | 09/02/96 |
| ZUMBRO BOTTOMS UNIT | " | 79-1 Wabasha | 18.0 | 18.0 | - | 10.0 | - | - | 06/22/89 |
| Region 5 subtotal for MN DNR Div of Forestry | | | 105.2 | 92.0 | 36.0 | 67.4 | - | 43.5 | |

| | | | | | | | | | |
|--|------------------------|------------|-----|-----|---|---|---|---|----------|
| WILD INDIGO SNA | MN DNR Fish & Wildlife | 50-1 Mower | 4.8 | 4.8 | - | - | - | - | 12/07/93 |
| Region 5 subtotal for MN DNR Fish & Wildlife | | | 4.8 | 4.8 | - | - | - | - | |

| | | | | | | | | | |
|--|------------------------|---------------|------|------|------|------|------|------|----------|
| DOUGLAS STATE TRAIL | DNR Trails & Waterways | 25-1 Goodhue | .5 | .5 | .5 | .5 | .5 | .5 | 09/01/96 |
| DOUGLAS STATE TRAIL | " | 55-1 Olmsted | 12.0 | 12.0 | 12.0 | 12.0 | 12.0 | 12.0 | 09/01/96 |
| HARMONY-PRESTON VAL ST T | " | 23-1 Fillmore | 8.0 | - | 8.0 | - | - | - | 09/01/96 |
| ROOT RIVER STATE TRAIL | " | 23-1 Fillmore | 30.0 | 30.0 | 29.5 | 1.0 | 30.0 | 2.5 | 09/01/96 |
| ROOT RIVER STATE TRAIL | " | 28-1 Houston | 5.3 | 5.3 | - | 5.3 | - | 2.0 | 09/01/96 |
| SAKATAH SING HILLS ST TR | " | 66-1 Rice | 12.0 | 12.0 | 4.0 | 4.0 | 12.0 | 12.0 | 09/01/96 |
| Region 5 subtotal for DNR Trails & Waterways | | | 67.8 | 59.8 | 54.0 | 22.8 | 54.5 | 29.0 | |

| | | | | | | | | | |
|--|------------------------|---------------|-------|-------|-------|-------|------|-------|----------|
| BEAVER CRK VALLEY ST PRK | DNR Parks & Recreation | 28-1 Houston | 8.5 | 8.5 | - | - | - | - | 06/23/92 |
| CARLEY STATE PARK | " | 79-1 Wabasha | 5.0 | 5.0 | 4.5 | - | - | - | 07/02/95 |
| FORESTVILLE STATE PARK | " | 23-1 Fillmore | 16.0 | 16.0 | 10.0 | 14.0 | - | 5.5 | 09/02/96 |
| TENAC STATE PARK | " | 25-1 Goodhue | 16.1 | 15.4 | 6.1 | - | - | 8.1 | 09/02/96 |
| A LATSCH ST WAYSIDE | " | 85-1 Winona | 1.3 | 1.3 | - | - | - | - | 07/01/87 |
| LAKE LOUISE STATE PARK | " | 50-1 Mower | 11.6 | 11.6 | 2.2 | 9.7 | - | 9.3 | 09/02/96 |
| MYRE - BIG ISLAND ST PRK | " | 24-1 Freeborn | 16.0 | 16.0 | 8.0 | - | - | 7.0 | 09/01/96 |
| NERSTRAND BIG WDS ST PRK | " | 66-1 Rice | 13.0 | 13.0 | 8.0 | - | - | 5.0 | 07/01/95 |
| O L KIPP STATE PARK | " | 85-1 Winona | 10.1 | 6.5 | 8.7 | - | - | - | 09/01/96 |
| RICE LAKE STATE PARK | " | 74-1 Steele | 6.5 | 3.5 | 3.5 | - | - | 2.5 | 09/02/96 |
| SAKATAH LAKE STATE PARK | " | 66-1 Rice | .7 | .7 | .7 | - | - | - | 09/02/96 |
| WHITEWATER STATE PARK | " | 85-1 Winona | 10.5 | 10.0 | 10.5 | - | - | - | 07/02/95 |
| Region 5 subtotal for DNR Parks & Recreation | | | 115.3 | 107.5 | 62.2 | 23.7 | - | 37.4 | |
| Region 5 subtotal for MN DEPT NATL RESOURCES | | | 293.1 | 264.1 | 152.2 | 113.9 | 54.5 | 109.9 | |

OTH STATE-ADMINISTERED:

| | | | | | | | | | |
|--|------------------------|-------------|-----|---|---|---|-----|---|----------|
| DRESBACH TRAVEL INFO CTR | MN Dept Transportation | 85-1 Winona | 2.4 | - | - | - | 2.4 | - | 10/24/89 |
| Region 5 subtotal for MN Dept Transportation | | | 2.4 | - | - | - | 2.4 | - | |
| Region 5 subtotal for OTH STATE-ADMINISTERED | | | 2.4 | - | - | - | 2.4 | - | |

COUNTY ADMINISTERED:

| | | | | | | | | | |
|--------------------------|-------------------------|---------------|------|-----|---|---|---|------|----------|
| HARMONY-PRESTON V RDRS T | Fillmore County non-GIA | 23-1 Fillmore | 23.0 | - | - | - | - | 23.0 | 09/01/96 |
| ARROWHEAD COUNTY PARK | Freeborn County non-GIA | 24-1 Freeborn | 2.0 | 2.0 | - | - | - | - | 05/02/86 |
| ST. NICHOLAS COUNTY PARK | " | 24-1 Freeborn | 1.0 | 1.0 | - | - | - | - | 05/02/86 |
| BEAR CAVE PARK | Olmsted County non-GIA | 55-1 Olmsted | 2.0 | 2.0 | - | - | - | - | 09/21/92 |
| ORONOCO COUNTY PARK | " | 55-1 Olmsted | 1.0 | 1.0 | - | - | - | - | 09/22/92 |

DNR REGION 5

| Facility Name | Administrator | Map Code and County | Total Miles | Hike | Ski | Horse | Bike | Snow-mobile | Date Info |
|--|------------------------|---------------------|-------------|------|------|-------|------|-------------|-----------|
| COUNTY ADMINISTERED: | | | | | | | | | |
| OXBOW PARK | Olmsted County non-GIA | 55-1 Olmsted | 8.0 | 8.0 | 8.0 | - | - | - | 06/13/93 |
| CANNON R WILDERNESS PARK | Rice County non-GIA | 66-1 Rice | 4.5 | 4.5 | 4.5 | - | - | - | 07/07/93 |
| FALLS CREEK COUNTY PARK | " | 66-1 Rice | 1.5 | 1.5 | - | - | - | - | 03/30/82 |
| Region 5 subtotal for County Admin (non-GIA) | | | 43.0 | 20.0 | 12.5 | - | - | 23.0 | |
| RANDOLPH TRAIL | Dakota County GIA | 25-1 Goodhue | 2.0 | - | - | - | - | 2.0 | 07/07/93 |
| RANDOLPH TRAIL | " | 66-1 Rice | 15.9 | - | - | - | - | 15.9 | 07/07/93 |
| WATERFORD TRAIL | " | 66-1 Rice | 13.5 | - | - | - | - | 13.5 | 09/01/96 |
| DODGE TRAIL | Dodge County GIA | 20-1 Dodge | 38.5 | - | - | - | - | 38.5 | 07/06/93 |
| DODGE TRAIL | " | 55-1 Olmsted | 1.5 | - | - | - | - | 1.5 | 07/06/93 |
| RICE LAKE SNOMOBILE TRL | " | 20-1 Dodge | 25.0 | - | - | - | - | 25.0 | 07/06/93 |
| HIAWATHA II TRAIL | Fillmore County GIA | 23-1 Fillmore | 16.0 | - | - | - | - | 16.0 | 07/02/95 |
| TRAIL BUSTERS TRAIL | " | 23-1 Fillmore | 47.5 | - | - | - | - | 47.5 | 09/01/96 |
| TRAIL BUSTERS TRAIL | " | 28-1 Houston | 2.5 | - | - | - | - | 2.5 | 09/01/96 |
| TRI-COUNTY TRAIL | " | 50-1 Mower | 6.0 | - | - | - | - | 6.0 | 07/02/95 |
| FREEBORN TRAIL | Freeborn County GIA | 24-1 Freeborn | 203.0 | - | - | - | - | 203.0 | 09/01/96 |
| WHITES WOODS PARK | " | 24-1 Freeborn | 3.5 | 3.5 | - | - | - | - | 08/17/88 |
| CANNON VALLEY TRAIL | Goodhue County GIA | 25-1 Goodhue | 19.7 | 19.0 | 19.7 | - | 19.0 | - | 09/02/96 |
| ZUMBROWATHA-GOODHUE TRL | " | 25-1 Goodhue | 251.0 | - | - | - | - | 251.0 | 07/07/93 |
| ZUMBROWATHA-GOODHUE TRL | " | 79-1 Wabasha | 8.0 | - | - | - | - | 8.0 | 07/07/93 |
| GOPHERLAND TRAIL | Houston County GIA | 28-1 Houston | 160.0 | - | - | - | - | 160.0 | 09/01/96 |
| LA CRESCENT TRAIL | " | 28-1 Houston | 58.5 | - | - | - | - | 58.5 | 09/01/96 |
| LA CRESCENT TRAIL | " | 85-1 Winona | 4.5 | - | - | - | - | 4.5 | 09/01/96 |
| MONEY CREEK TRAIL | " | 28-1 Houston | 114.0 | - | - | - | - | 114.0 | 07/01/95 |
| MONEY CREEK TRAIL | " | 85-1 Winona | 6.0 | - | - | - | - | 6.0 | 07/01/95 |
| VIKING RIDGE RIDERS TRL | " | 28-1 Houston | 64.0 | - | - | - | - | 64.0 | 09/02/96 |
| LE SUEUR TRAIL | Le Sueur County GIA | 66-1 Rice | 3.6 | - | - | - | - | 3.6 | 09/02/96 |
| MOWER TRAIL | Mower County GIA | 50-1 Mower | 182.0 | - | - | - | - | 182.0 | 09/01/96 |
| HIAWATHA TRAIL | Olmsted County GIA | 55-1 Olmsted | 117.0 | - | - | - | - | 117.0 | 07/02/95 |
| MAPLE VALLEY SNOWMO TRL | " | 50-1 Mower | 4.5 | - | - | - | - | 4.5 | 07/01/95 |
| MAPLE VALLEY SNOWMO TRL | " | 55-1 Olmsted | 10.0 | - | - | - | - | 10.0 | 07/01/95 |
| ROOT RIVER II TRAIL | " | 55-1 Olmsted | 10.0 | - | - | - | - | 10.0 | 07/01/95 |
| TIGER BEAR I TRAIL | " | 55-1 Olmsted | 38.0 | - | - | - | - | 38.0 | 09/02/95 |
| TIGER BEAR II TRAIL | " | 55-1 Olmsted | 9.0 | - | - | - | - | 9.0 | 07/01/95 |
| FARIBO SNO-GO TRAIL | Rice County GIA | 66-1 Rice | 75.0 | - | - | - | - | 75.0 | 09/02/96 |
| STEELE COUNTY TRAIL ASSN | Steele County GIA | 74-1 Steele | 175.0 | - | - | - | - | 175.0 | 09/02/96 |
| ZUMBROWATHA-WABASHA TRL | Wabasha County GIA | 25-1 Goodhue | 12.0 | - | - | - | - | 12.0 | 09/01/96 |
| ZUMBROWATHA-WABASHA TRL | " | 55-1 Olmsted | 15.0 | - | - | - | - | 15.0 | 09/01/96 |
| ZUMBROWATHA-WABASHA TRL | " | 79-1 Wabasha | 226.0 | - | - | - | - | 226.0 | 09/01/96 |
| ZUMBROWATHA-WABASHA TRL | " | 85-1 Winona | 19.0 | - | - | - | - | 19.0 | 09/01/96 |
| RIDGEWAY TRAIL | Winona County GIA | 85-1 Winona | 100.0 | - | - | - | - | 100.0 | 06/13/94 |
| STOCKTON TRAIL | " | 85-1 Winona | 30.0 | - | - | - | - | 30.0 | 07/06/93 |
| WHITEWATER TRAIL | " | 55-1 Olmsted | 2.3 | - | - | - | - | 2.3 | 09/01/96 |
| WHITEWATER TRAIL | " | 85-1 Winona | 72.7 | - | - | - | - | 72.7 | 09/01/96 |
| Region 5 subtotal for County (Grant-In-Aid) | | | 2161.7 | 22.5 | 19.7 | - | 19.0 | 2138.5 | |
| Region 5 subtotal for COUNTY ADMINISTERED | | | 2204.7 | 42.5 | 32.2 | - | 19.0 | 2161.5 | |

MINOR CIVIL DIVISION:

| | | | | | | | | | |
|--------------------------|-------------------------|--------------|-----|-----|-----|-----|-----|---|----------|
| ADAMS CITY PARK | Adams city non-GIA | 50-1 Mower | 1.0 | 1.0 | - | - | - | - | 08/02/91 |
| DRIESNER PARK | Austin city non-GIA | 50-1 Mower | 1.0 | 1.0 | - | - | - | - | 08/02/91 |
| EAST SIDE LAKE CITY PARK | " | 50-1 Mower | 1.0 | 1.0 | - | - | 1.0 | - | 01/31/86 |
| LAFAYETTE PARK | " | 50-1 Mower | 2.0 | 2.0 | - | - | 2.0 | - | 08/02/91 |
| SUTTON PARK | " | 50-1 Mower | 1.0 | 1.0 | - | - | 1.0 | - | 08/02/91 |
| TODD PARK | " | 50-1 Mower | 5.0 | 5.0 | - | - | 5.0 | - | 08/02/91 |
| LITTLE CANNON RIVER TRL | Cannon Falls ci non-GIA | 25-1 Goodhue | 2.5 | 2.5 | 2.5 | - | 2.5 | - | 09/02/96 |
| RIVER BEND NATURE CENTER | Faribault city non-GIA | 66-1 Rice | 5.0 | - | 5.0 | - | - | - | 09/02/96 |
| KAPLAN WOODS PARKWAY | Owatonna city non-GIA | 74-1 Steele | 6.0 | 5.0 | 6.0 | - | - | - | 07/01/95 |
| MINERAL SPRINGS PARK | " | 74-1 Steele | 2.3 | 1.0 | 2.3 | - | - | - | 07/01/95 |
| ALEX P ANDERSON MUN PARK | Red Wing city non-GIA | 25-1 Goodhue | 3.0 | 2.0 | - | 2.0 | 1.0 | - | 02/16/82 |
| BARN BLUFF MUN. PARK | " | 25-1 Goodhue | 2.3 | 2.3 | - | - | - | - | 01/21/86 |
| RED WING CIVIC CENTER PK | " | 25-1 Goodhue | .5 | .5 | - | - | - | - | 02/16/82 |
| BEAR CREEK PARK | Rochester city non-GIA | 55-1 Olmsted | 2.4 | - | 2.4 | - | 2.4 | - | 06/13/94 |

DNR REGION 5

| Facility Name | Administrator | Map Code and County | Total Miles | Hike | Ski | Horse | Bike | Snow- mobile | Date Info |
|---|-------------------------|------------------------|----------------|-------|-------|-------|-------|-----------------|--------------|
| MINOR CIVIL DIVISION: | | | | | | | | | |
| TWOOD PARK | Rochester city non-GIA | 55-1 Olmsted | 3.0 | 2.7 | 3.0 | - | - | - | 06/13/94 |
| ESSEX PARK | " | 55-1 Olmsted | 3.0 | 1.3 | 3.0 | - | 1.0 | - | 06/13/94 |
| INDIAN HEIGHTS PARK | " | 55-1 Olmsted | .6 | .6 | - | - | - | - | 08/21/89 |
| NORTHERN HEIGHTS PARK | " | 55-1 Olmsted | .1 | .1 | - | - | - | - | 08/21/89 |
| QUARRY HILL PARK | " | 55-1 Olmsted | 1.0 | - | 1.0 | - | - | - | 06/13/94 |
| SILVER LAKE PARK | " | 55-1 Olmsted | 1.8 | - | - | - | 1.8 | - | 08/15/88 |
| SLATTERLY PARK | " | 55-1 Olmsted | .3 | - | .3 | - | .3 | - | 06/13/94 |
| SOLDIERS MEM FLD & GOLF | " | 55-1 Olmsted | 2.6 | - | 1.3 | - | 1.3 | - | 06/13/94 |
| ZUMBRO PARK SOUTH | " | 55-1 Olmsted | 3.5 | 3.5 | 3.5 | - | 3.5 | - | 06/13/94 |
| JESSENS PARK | St. Charles cit non-GIA | 85-1 Winona | 1.8 | 1.3 | 1.8 | - | - | - | 09/02/96 |
| WINONA BIKE PATH | Winona city non-GIA | 85-1 Winona | 5.5 | 5.5 | - | - | 5.5 | - | 12/23/81 |
| WINONA FARM TRAIL | " | 85-1 Winona | 5.0 | - | 5.0 | - | - | - | 06/13/94 |
| Region 5 subtotal for City/Township (non-GIA) - | | | 63.2 | 39.3 | 37.1 | 2.0 | 28.3 | - | |
| JAY C HORMEL NATURE CTR | Austin city GIA | 50-1 Mower | 8.8 | 5.0 | 6.8 | - | - | - | 09/02/96 |
| LAKEVILLE SNOWMOBILE TRL | Lakeville city GIA | 66-1 Rice | 1.0 | - | - | - | - | 1.0 | 09/01/96 |
| MEMORIAL PARK TRAIL | Red Wing city GIA | 25-1 Goodhue | 11.0 | 7.5 | 9.7 | - | - | - | 09/01/96 |
| VALLEY CREST TRAIL | Rushford city GIA | 23-1 Fillmore | 94.0 | - | - | - | - | 94.0 | 07/02/95 |
| VALLEY CREST TRAIL | " | 28-1 Houston | 11.0 | - | - | - | - | 11.0 | 07/02/95 |
| BLUFFSIDE PARK | Winona city GIA | 85-1 Winona | 8.0 | - | 8.0 | - | - | - | 07/05/93 |
| Region 5 subtotal for City/Twp (Grant-In-Aid) - | | | 133.8 | 12.5 | 24.5 | - | - | 106.0 | |
| Region 5 subtotal for MINOR CIVIL DIVISION - | | | 197.0 | 51.8 | 61.6 | 2.0 | 28.3 | 106.0 | |
| REGION 5 TOTALS FOR ALL ADMINISTRATIVE LEVELS - | | | 2697.2 | 358.4 | 246.0 | 115.9 | 104.2 | 2377.4 | |

DNR REGION 6

| Facility Name | Administrator | Map Code and County | Total Miles | Hike | Ski | Horse | Bike | Snow-mobile | Date Info |
|---|-------------------------|---------------------|-------------|-------|------|-------|------|-------------|-----------|
| FEDERAL: | | | | | | | | | |
| S PONDS/LONG MEADOW | U S F & W Serv (Refuge) | 27-2 Hennepin | 2.0 | 2.0 | 1.0 | - | 1.0 | - | 09/02/96 |
| BASSPONDS HIKING TRAIL | " | 27-2 Hennepin | .7 | .7 | - | - | - | - | 02/16/82 |
| BLACK DOG LAKE UNIT | " | 27-2 Hennepin | 3.0 | 3.0 | 2.0 | - | - | - | 09/02/96 |
| BLOOMINGTON BLUFFS HIKE | " | 27-2 Hennepin | 3.4 | 3.4 | - | - | - | - | 02/16/82 |
| LOUISVILLE SWAMP UNIT | " | 70-1 Scott | 7.9 | 6.7 | 7.0 | 2.0 | - | 4.5 | 09/02/96 |
| WILKIE/RICE LAKE UNIT | " | 70-2 Scott | 5.0 | 5.0 | 5.0 | - | - | - | 09/02/96 |
| Region 6 subtotal for U S F & W Serv (Refuge) | | | 22.0 | 20.8 | 15.0 | 2.0 | 1.0 | 4.5 | |
| Region 6 subtotal for FEDERAL | | | 22.0 | 20.8 | 15.0 | 2.0 | 1.0 | 4.5 | |
| MN DEPT NATL RESOURCES: | | | | | | | | | |
| WOLSFELD WOODS SNA | MN DNR Fish & Wildlife | 27-3 Hennepin | 2.4 | 2.4 | - | - | - | - | 12/07/93 |
| Region 6 subtotal for MN DNR Fish & Wildlife | | | 2.4 | 2.4 | - | - | - | - | |
| DNR Trails & Waterways: | | | | | | | | | |
| LUCE LINE STATE TRAIL | DNR Trails & Waterways | 10-1 Carver | 12.7 | 12.7 | - | 12.7 | 12.7 | 12.7 | 07/01/95 |
| LUCE LINE STATE TRAIL | " | 27-1 Hennepin | 14.8 | 14.8 | 7.0 | 14.8 | 14.8 | 7.8 | 07/01/95 |
| MN VALLEY STATE REC AREA | " | 10-2 Carver | .7 | .7 | - | - | .7 | .7 | 09/02/96 |
| MN VALLEY STATE REC AREA | " | 70-1 Scott | 30.0 | 21.9 | - | 21.9 | - | 30.0 | 09/02/96 |
| MN VALLEY STATE REC AREA | " | 70-2 Scott | 3.3 | 3.3 | - | - | 3.3 | 3.3 | 09/02/96 |
| MUNGER TRL-GATEWAY SGMNT | " | 62-1 Ramsey | 1.6 | 1.6 | - | - | 1.6 | - | 08/03/91 |
| Region 6 subtotal for DNR Trails & Waterways | | | 63.1 | 55.0 | 7.0 | 49.4 | 33.1 | 54.5 | |
| DNR Parks & Recreation: | | | | | | | | | |
| AFTON STATE PARK | DNR Parks & Recreation | 82-1 Wshngton | 19.0 | 13.3 | 19.0 | 5.0 | 4.0 | - | 09/02/96 |
| CARVER RAPIDS UNIT | " | 70-1 Scott | 7.0 | 7.0 | - | 2.6 | - | - | 07/07/93 |
| FORT SNELLING STATE PARK | " | 19-3 Dakota | 10.2 | 9.0 | 9.0 | - | - | - | 09/02/96 |
| SNELLING STATE PARK | " | 27-2 Hennepin | 6.4 | 6.4 | 5.4 | - | 3.8 | - | 09/02/96 |
| SNELLING STATE PARK | " | 62-1 Ramsey | 3.6 | 3.6 | 3.6 | - | - | - | 09/02/96 |
| GIFFORD LAKE UNIT | " | 70-1 Scott | 2.4 | 2.4 | - | 2.4 | - | - | 06/22/89 |
| MN VLY SRA-LAWRENCE UNIT | " | 70-1 Scott | 8.1 | 8.1 | 4.0 | 3.6 | - | - | 09/02/96 |
| WILLIAM O'BRIEN STATE PK | " | 82-2 Wshngton | 11.5 | 9.5 | 11.0 | - | .5 | - | 09/02/96 |
| Region 6 subtotal for DNR Parks & Recreation | | | 68.2 | 59.3 | 52.0 | 13.6 | 8.3 | - | |
| Region 6 subtotal for MN DEPT NATL RESOURCES | | | 133.7 | 116.7 | 59.0 | 63.0 | 41.4 | 54.5 | |
| OTH STATE-ADMINISTERED: | | | | | | | | | |
| TH 95 AFTON-LAKELAND TRL | MN Dept Transportation | 82-1 Wshngton | 3.4 | - | - | - | 3.4 | - | 01/01/82 |
| Region 6 subtotal for MN Dept Transportation | | | 3.4 | - | - | - | 3.4 | - | |
| MN Zoo and MN Fair: | | | | | | | | | |
| MINN ZOOLOGICAL GARDENS | MN Zoo and MN Fair | 19-1 Dakota | 7.0 | - | 6.2 | - | - | - | 07/02/95 |
| Region 6 subtotal for MN Zoo and MN Fair | | | 7.0 | - | 6.2 | - | - | - | |
| University of Minnesota: | | | | | | | | | |
| CEDAR CK NATRL HIST AREA | University of Minnesota | 02-2 Anoka | .3 | .3 | - | - | - | - | 03/08/84 |
| MINN LANDSCAPE ARBORTM | " | 10-2 Carver | 6.0 | 6.0 | 5.0 | - | - | - | 09/02/96 |
| Region 6 subtotal for University of Minnesota | | | 6.3 | 6.3 | 5.0 | - | - | - | |
| Region 6 subtotal for OTH STATE-ADMINISTERED | | | 16.7 | 6.3 | 11.2 | - | 3.4 | - | |

DNR REGION 6

| Facility Name | Administrator | Map Code and County | Total Miles | Hike | Ski | Horse | Bike | Snow-mobile | Date Info |
|--|-----------------------|---------------------|-------------|------|------|-------|------|-------------|-----------|
| COUNTY ADMINISTERED: | | | | | | | | | |
| AL KORDIAK COUNTY PARK | Anoka County non-GIA | 02-1 Anoka | .5 | .5 | - | - | - | - | 09/22/92 |
| ANOKA CO RVRFRNT REG PRK | " | 02-1 Anoka | 2.1 | 2.1 | - | - | - | - | 09/22/92 |
| BUNKER HILLS BK/HK TRAIL | " | 02-1 Anoka | 6.8 | 6.8 | - | - | 5.0 | - | 09/22/92 |
| BUNKER HILLS HORSE TRAIL | " | 02-1 Anoka | 9.0 | - | - | 9.0 | - | - | 09/22/92 |
| CHOMONIX GOLF CLUB | " | 02-2 Anoka | 5.5 | - | 5.5 | - | - | - | 09/02/96 |
| COON RAPIDS DAM REG PARK | " | 02-1 Anoka | 1.4 | 1.4 | - | - | 1.4 | - | 09/22/92 |
| COON RAPIDS DAM SKI TRL | " | 02-1 Anoka | 2.3 | - | 2.3 | - | - | - | 09/02/96 |
| ISLAND-MARTIN-LINWOOD PK | " | 02-2 Anoka | 2.0 | 2.0 | - | - | - | - | 09/22/92 |
| MANOMIN COUNTY PARK | " | 02-1 Anoka | .8 | .8 | - | - | - | - | 09/21/92 |
| RICE CREEK NORTH REG TRL | " | 02-2 Anoka | 1.5 | 1.5 | - | - | - | - | 09/22/92 |
| RICE CREEK WEST RGNL TRL | " | 02-1 Anoka | 4.3 | 4.2 | 4.3 | - | 4.2 | - | 09/02/96 |
| WARGO NAT CENTER SKI TRL | " | 02-2 Anoka | 1.0 | - | 1.0 | - | - | - | 09/02/96 |
| BAYLOR REGIONAL PARK | Carver County non-GIA | 10-1 Carver | 6.0 | 6.0 | 6.0 | - | - | - | 09/01/96 |
| COURTHOUSE LAKE PARK | " | 10-2 Carver | .5 | .5 | - | .5 | .5 | - | 09/21/92 |
| LAKE MINNEWASHTA REG PRK | " | 10-2 Carver | 6.0 | 6.0 | 6.0 | - | - | 1.0 | 09/01/96 |
| LEBANON HILLS REGNL PARK | Dakota County non-GIA | 19-1 Dakota | 2.1 | 2.1 | .5 | - | - | - | 09/01/96 |
| LEBANON HILLS REGNL PARK | " | 19-3 Dakota | 15.8 | 7.2 | 12.0 | 13.0 | 2.1 | - | 09/01/96 |
| SPRING LAKE PARK RESERVE | " | 19-2 Dakota | 3.6 | 3.6 | 3.6 | - | - | - | 09/01/96 |
| BATTLE CREEK REG PARK | Ramsey County non-GIA | 62-1 Ramsey | 9.0 | 9.0 | 5.0 | - | 4.0 | - | 09/01/96 |
| KELLER GOLF COURSE | " | 62-1 Ramsey | 2.8 | 1.5 | 2.8 | - | 1.5 | - | 09/02/96 |
| KELLER REGIONAL PARK | " | 62-1 Ramsey | 1.0 | 1.0 | - | - | - | - | 09/22/92 |
| LONG LAKE REGIONAL PARK | " | 62-1 Ramsey | 2.5 | 2.5 | 2.0 | - | 2.5 | - | 09/02/96 |
| MANITOU RIDGE GOLF CLUB | " | 62-1 Ramsey | 3.0 | - | 3.0 | - | - | - | 09/01/96 |
| SNAIL LAKE REGIONAL PARK | " | 62-1 Ramsey | 1.5 | - | 1.5 | - | - | - | 09/02/96 |
| Region 6 subtotal for County Admin (non-GIA) | | | 91.0 | 58.7 | 55.5 | 22.5 | 21.2 | 1.0 | |

| | | | | | | | | | |
|---|-----------------------|---------------|-------|------|-------|------|------|-------|----------|
| BUNKER HILLS SKI TRAIL | Anoka County GIA | 02-1 Anoka | 18.0 | 5.0 | 18.0 | - | - | - | 09/02/96 |
| KIWI KROSSING TRAIL | " | 02-2 Anoka | 22.0 | - | - | - | - | 22.0 | 09/02/96 |
| RICE CREEK SNOWMO TRAIL | " | 02-2 Anoka | 42.7 | - | - | - | - | 42.7 | 09/02/96 |
| RICE CREEK SNOWMO TRAIL | " | 82-2 Wshngton | 27.3 | - | - | - | - | 27.3 | 09/02/96 |
| RUM RIVER TRAIL | " | 02-1 Anoka | 25.8 | - | - | - | - | 25.8 | 09/01/96 |
| RUM RIVER TRAIL | " | 02-2 Anoka | 6.2 | - | - | - | - | 6.2 | 09/01/96 |
| WILD RIVER TRAIL | Chisago County GIA | 82-2 Wshngton | 4.0 | - | - | - | - | 4.0 | 07/07/95 |
| DAKOTA TRAIL | Dakota County GIA | 19-1 Dakota | 40.0 | - | - | - | - | 40.0 | 07/02/95 |
| DAKOTA TRAIL | " | 19-2 Dakota | 81.0 | - | - | - | - | 81.0 | 07/02/95 |
| INVER GROVE HEIGHTS TRL | " | 19-1 Dakota | 4.5 | - | - | - | - | 4.5 | 07/02/95 |
| INVER GROVE HEIGHTS TRL | " | 19-3 Dakota | 9.5 | - | - | - | - | 9.5 | 07/02/95 |
| RANDOLPH TRAIL | " | 19-1 Dakota | 7.3 | - | - | - | - | 7.3 | 07/07/93 |
| RANDOLPH TRAIL | " | 19-2 Dakota | 6.8 | - | - | - | - | 6.8 | 07/07/93 |
| WATERFORD TRAIL | " | 19-1 Dakota | 10.5 | - | - | - | - | 10.5 | 09/01/96 |
| TAMARACK NATURE CENTER | Ramsey County GIA | 62-1 Ramsey | 6.5 | 2.0 | 4.5 | - | - | - | 09/02/96 |
| LE SUEUR TRAIL | Scott County GIA | 70-1 Scott | 5.5 | - | - | - | - | 5.5 | 09/02/96 |
| LE SUEUR TRAIL | " | 70-2 Scott | 3.7 | - | - | - | - | 3.7 | 09/02/96 |
| SCOTT TRAIL | " | 10-1 Carver | 1.5 | - | - | - | - | 1.5 | 09/01/96 |
| SCOTT TRAIL | " | 10-2 Carver | 12.7 | - | - | - | - | 12.7 | 09/01/96 |
| SCOTT TRAIL | " | 70-1 Scott | 12.0 | - | - | - | - | 12.0 | 09/01/96 |
| SCOTT TRAIL | " | 70-2 Scott | 154.0 | - | - | - | - | 154.0 | 09/01/96 |
| COTTAGE GROVE RAVINE R P | Washington County GIA | 82-1 Wshngton | 7.0 | 7.0 | 7.0 | - | - | - | 09/01/96 |
| LAKE ELMO PARK RESERVE | " | 82-1 Wshngton | 23.0 | 20.0 | 12.0 | 8.0 | 3.0 | - | 09/01/96 |
| PINE POINT PARK | " | 82-2 Wshngton | 5.0 | 5.0 | 5.0 | 5.0 | - | - | 09/02/96 |
| STAR TRAIL | " | 82-1 Wshngton | 110.0 | - | - | - | - | 110.0 | 09/01/96 |
| STAR TRAIL | " | 82-2 Wshngton | 70.0 | - | - | - | - | 70.0 | 09/01/96 |
| Region 6 subtotal for County (Grant-In-Aid) | | | 716.5 | 39.0 | 46.5 | 13.0 | 3.0 | 657.0 | |
| Region 6 subtotal for COUNTY ADMINISTERED | | | 807.5 | 97.7 | 102.0 | 35.5 | 24.2 | 658.0 | |

HENN CO PK RES DISTRICT:

| | | | | | | | | | |
|---|-----------------------|---------------|------|------|-----|---|------|---|----------|
| BRYANT LAKE REGIONAL PARK | Hen Co Pk Res non-GIA | 27-2 Hennepin | 3.6 | 3.6 | - | - | .8 | - | 09/11/92 |
| FISH LAKE REGIONAL PARK | " | 27-4 Hennepin | 3.0 | - | 3.0 | - | - | - | 07/02/95 |
| SOUTHWEST REGNL LRT TRL | " | 10-2 Carver | 5.0 | 5.0 | - | - | 5.0 | - | 12/27/95 |
| SOUTHWEST REGNL LRT TRL | " | 27-1 Hennepin | 18.0 | 18.0 | - | - | 18.0 | - | 12/27/95 |
| SOUTHWEST REGNL LRT TRL | " | 27-2 Hennepin | 4.0 | 4.0 | - | - | 4.0 | - | 12/27/95 |
| Region 6 subtotal for Hen Co Pk Res (non-GIA) | | | 33.6 | 30.6 | 3.0 | - | 27.8 | - | |

| | | | | | | | | | |
|--------------------|-------------------------|---------------|-----|-----|-----|-----|-----|-----|----------|
| BAKER PARK RESERVE | Hen Co PRD Grant-In-Aid | 27-1 Hennepin | 2.0 | 2.0 | 1.0 | 1.0 | 2.0 | 2.0 | 07/02/95 |
|--------------------|-------------------------|---------------|-----|-----|-----|-----|-----|-----|----------|

DNR REGION 6

| Facility Name | Administrator | Map Code and County | Total Miles | Hike | Ski | Horse | Bike | Snow-mobile | Date Info |
|---|-------------------------|---------------------|-------------|-------|------|-------|------|-------------|-----------|
| HENN CO PK RES DISTRICT: | | | | | | | | | |
| ER PARK RESERVE | Hen Co PRD Grant-In-Aid | 27-3 Hennepin | 21.0 | 10.0 | 6.8 | 10.0 | 5.0 | 7.0 | 07/02/95 |
| ARVER PARK RESERVE | " | 10-2 Carver | 15.0 | 7.5 | 12.7 | 6.0 | 7.5 | 5.0 | 07/02/95 |
| CLEARY LAKE REGIONAL PRK | " | 70-2 Scott | 10.3 | 6.0 | 9.7 | - | 6.0 | 1.0 | 07/02/95 |
| COON RAPIDS DAM REG PARK | " | 02-1 Anoka | 2.0 | 2.0 | - | - | - | - | 08/02/91 |
| COON RAPIDS DAM REG PARK | " | 27-4 Hennepin | 4.0 | 4.0 | 1.5 | - | - | - | 07/02/95 |
| CROW HASSAN PARK RESERVE | " | 27-3 Hennepin | 20.2 | 13.0 | 10.9 | 17.0 | - | 5.0 | 07/02/95 |
| ELM CREEK PARK RESERVE | " | 27-4 Hennepin | 24.8 | 24.8 | 9.8 | 12.0 | 9.5 | 11.0 | 07/02/95 |
| FRENCH REGIONAL PARK | " | 27-4 Hennepin | 5.8 | 2.0 | 5.8 | - | - | - | 07/02/95 |
| HYLAND-BUSH-ANDRSN PRK R | " | 27-2 Hennepin | 10.6 | 10.6 | 6.7 | - | 5.2 | - | 07/02/95 |
| LAKE REBECCA PARK RESERV | " | 27-3 Hennepin | 15.5 | 15.5 | - | 7.5 | 6.5 | 5.5 | 07/02/95 |
| MURPHY-HANREHAN PARK RES | " | 70-2 Scott | 19.0 | 5.0 | 12.0 | 10.6 | - | 4.0 | 07/02/95 |
| NORTH HENN REG TRL CORR | " | 27-4 Hennepin | 7.5 | 7.5 | 7.5 | 7.5 | 7.5 | 7.5 | 07/02/95 |
| Region 6 subtotal for HenCoPRD (Grant-In-Aid) - | | | 157.7 | 109.9 | 84.4 | 71.6 | 49.2 | 48.0 | |
| Region 6 subtotal for HENN CO PK RES DISTRICT - | | | 191.3 | 140.5 | 87.4 | 71.6 | 77.0 | 48.0 | |

MINOR CIVIL DIVISION:

| | | | | | | | | | |
|--------------------------|-------------------------|---------------|------|------|-----|---|------|---|----------|
| ANOKA RIVERSIDE PARK | Anoka city non-GIA | 02-1 Anoka | 3.0 | 3.0 | - | - | - | - | 08/15/88 |
| ANOKA-GREENHAVEN GOLF CL | " | 02-1 Anoka | 5.0 | - | 5.0 | - | - | - | 09/01/96 |
| MISSISSIPPI COMMUNITY PK | " | 02-1 Anoka | 4.5 | 3.0 | - | - | .5 | - | 09/02/96 |
| ALIMAGNET CITY PARK | Apple Valley ci non-GIA | 19-1 Dakota | 1.9 | 1.9 | - | - | - | - | 02/18/82 |
| CEDAR AVENUE TRAIL | " | 19-1 Dakota | .9 | - | - | - | - | - | 02/23/82 |
| CITY HALL PARK | " | 19-1 Dakota | 1.0 | 1.0 | - | - | 1.0 | - | 04/01/75 |
| DIAMOND PATH TRAIL | " | 19-1 Dakota | 2.0 | - | - | - | 2.0 | - | 02/18/82 |
| GALAXIE AVENUE TRAIL | " | 19-1 Dakota | 1.5 | - | - | - | 1.5 | - | 02/18/82 |
| GREENLEAF CITY PARK | " | 19-1 Dakota | .6 | .6 | - | - | .6 | - | 02/18/82 |
| JOHNNY CAKE RIDGE RD TRL | " | 19-1 Dakota | 2.0 | - | - | - | 2.0 | - | 02/18/82 |
| LONG LAKE - GREENLEAF TR | " | 19-1 Dakota | 1.4 | - | - | - | 1.4 | - | 02/18/82 |
| NORTH REDWOOD CITY PARK | " | 19-1 Dakota | .3 | .3 | - | - | .3 | - | 02/18/82 |
| PALOMINO DRIVE TRAIL | " | 19-1 Dakota | 1.5 | - | - | - | 1.5 | - | 02/18/82 |
| VALLEYWOOD PARK AND GOLF | " | 19-1 Dakota | 6.0 | - | 6.0 | - | - | - | 07/05/93 |
| WYN TRAIL | Arden Hills cit non-GIA | 62-1 Ramsey | .8 | .8 | - | - | .8 | - | 01/18/82 |
| WES PERRY MUN. PARK | " | 62-1 Ramsey | .2 | .2 | - | - | - | - | 05/20/85 |
| CHATHAM OPEN SPACE | " | 62-1 Ramsey | 1.4 | 1.4 | - | - | - | - | 05/02/85 |
| CREPEAU NATURE PRESERVE | " | 62-1 Ramsey | .5 | .5 | - | - | - | - | 02/06/85 |
| CUMMINGS-FLORAL PARK TRL | " | 62-1 Ramsey | 1.0 | 1.0 | - | - | - | - | 02/04/84 |
| LEXINGTON AV BICYCLE WAY | " | 62-1 Ramsey | 1.5 | 1.5 | - | - | 1.5 | - | 03/26/85 |
| BLAINE BOUNDARY BIKEWAY | Blaine city non-GIA | 02-1 Anoka | 3.5 | - | - | - | 3.5 | - | 01/20/82 |
| HAPPY ACRES CITY PARK | " | 02-2 Anoka | .3 | - | - | - | .3 | - | 03/02/82 |
| LADDIE LAKE MUNICIPAL PK | " | 02-2 Anoka | .6 | .3 | - | - | .3 | - | 02/18/82 |
| LOCHNESS CITY PARK | " | 02-2 Anoka | .8 | .8 | - | - | - | - | 03/02/82 |
| NORTHWOOD NATIONAL TRAIL | " | 02-1 Anoka | 1.0 | - | - | - | 1.0 | - | 01/24/82 |
| PIONEER CITY PARK | " | 02-2 Anoka | .5 | .5 | - | - | - | - | 03/02/82 |
| BLOOMINGTON OPENSACE | Bloomington cit non-GIA | 27-2 Hennepin | 7.5 | 7.0 | - | - | 5.5 | - | 09/22/86 |
| BUSH LAKE CITY PARK | " | 27-2 Hennepin | 2.9 | 2.9 | - | - | - | - | 05/22/89 |
| CENTRAL-NINE MILE CRK PK | " | 27-2 Hennepin | 4.5 | 4.5 | 4.5 | - | - | - | 09/01/96 |
| GIRARD LAKE PARK | " | 27-2 Hennepin | 1.1 | .6 | 1.1 | - | - | - | 09/01/96 |
| HERITAGE HILLS PARK | " | 27-2 Hennepin | 1.8 | 1.8 | - | - | - | - | 08/02/91 |
| MARSH LAKE MUN PARK-EAST | " | 27-2 Hennepin | 1.8 | 1.8 | - | - | - | - | 12/30/80 |
| MOUND SPRINGS MUN. PARK | " | 27-2 Hennepin | 2.7 | 2.7 | - | - | - | - | 02/10/85 |
| NORMANDALE LAKE PARK | " | 27-2 Hennepin | 3.3 | .3 | 2.0 | - | 3.0 | - | 09/01/96 |
| SHINGLE CREEK TRL NORTH | Brooklyn Center non-GIA | 27-4 Hennepin | 3.0 | 3.0 | - | - | 3.0 | - | 01/21/82 |
| ALIMAGNET PARK | Burnsville city non-GIA | 19-1 Dakota | 4.0 | 4.0 | 2.9 | - | - | - | 09/02/96 |
| NEILL MUNICIPAL PARK | " | 19-1 Dakota | .7 | .7 | - | - | - | - | 02/22/82 |
| TENNISSIOUX MUN. PARK | " | 19-3 Dakota | 1.0 | 1.0 | - | - | - | - | 02/22/82 |
| TERRACE OAKS PARK | " | 19-1 Dakota | 6.8 | - | 6.8 | - | - | - | 09/02/96 |
| CARVER UNIT | Carver city non-GIA | 27-2 Hennepin | .8 | .8 | - | - | .8 | - | 02/10/85 |
| CARVER MINIBEACH | Chanhassen city non-GIA | 10-2 Carver | .4 | .4 | - | - | - | - | 12/05/84 |
| LAKE ANN TRAIL | " | 10-2 Carver | .7 | .7 | - | - | - | - | 11/30/84 |
| CHASKA TRAIL | Chaska city non-GIA | 10-2 Carver | 10.4 | 10.4 | - | - | 10.4 | - | 08/14/87 |
| MCKNIGHT MEMORIAL PARK | " | 10-2 Carver | 1.2 | 1.2 | - | - | 1.2 | - | 08/14/87 |
| LABELLE MUNICIPAL PARK | Columbia Height non-GIA | 02-1 Anoka | .5 | .5 | - | - | .5 | - | 01/20/82 |
| PRESTEMON MUNICIPAL PARK | " | 02-1 Anoka | .3 | .3 | - | - | .3 | - | 02/18/82 |
| SULLIVAN LAKE PARK | " | 02-1 Anoka | 1.0 | 1.0 | - | - | .5 | - | 01/20/82 |
| COON RAPIDS BLVD BIKE PA | Coon Rapids cit non-GIA | 02-1 Anoka | 5.0 | - | - | - | 5.0 | - | 07/03/86 |
| ERLANDSON NATURE CENTER | " | 02-1 Anoka | 1.5 | 1.5 | - | - | - | - | 01/29/82 |

DNR REGION 6

| Facility Name | Administrator | Map Code and County | Total Miles | Hike | Ski | Horse | Bike | Snow- mobile | Date Info |
|---------------------------|-------------------------|------------------------|----------------|------|-----|-------|------|-----------------|--------------|
| MINOR CIVIL DIVISION: | | | | | | | | | |
| SAND CREEK TRAIL | Coon Rapids cit non-GIA | 02-1 Anoka | 2.3 | 2.3 | 2.3 | - | 2.3 | - | 09/02/96 |
| HAMLET CITY PARK | Cottage Grove c non-GIA | 82-1 Wshngton | 2.0 | 2.0 | 2.0 | - | - | - | 09/02/96 |
| OAKWOOD PARK | " | 82-1 Wshngton | 2.0 | 2.0 | 1.5 | - | - | - | 09/02/96 |
| WOODRIDGE PARK | " | 82-1 Wshngton | 1.0 | 1.0 | 1.0 | - | - | - | 09/02/96 |
| BASSETT CREEK PARK | Crystal city non-GIA | 27-4 Hennepin | 1.5 | 1.5 | 1.5 | - | - | - | 09/01/96 |
| METRO AIRPORTS COM PARK | " | 27-4 Hennepin | 1.2 | 1.2 | 1.2 | - | - | - | 09/01/96 |
| HIGHLINE TRAIL | Eagan city non-GIA | 19-3 Dakota | 4.0 | - | - | - | 4.0 | - | 02/18/82 |
| JOHNNY CAKE ROAD TRAIL | " | 19-3 Dakota | 1.0 | - | - | - | 1.0 | - | 02/18/82 |
| PILOT KNOB TRAIL | " | 19-3 Dakota | 2.0 | - | - | - | 2.0 | - | 02/18/82 |
| SILVER BELL RD TRAIL | " | 19-3 Dakota | 1.5 | - | - | - | 1.5 | - | 02/18/82 |
| EDEN PRAIRIE TRAILS | Eden Prairie ci non-GIA | 27-1 Hennepin | 18.7 | 18.7 | - | - | 18.7 | - | 11/29/84 |
| PURGATORY CRK CONSV AREA | " | 27-2 Hennepin | 2.0 | 2.0 | - | - | - | - | 09/22/86 |
| STARING LAKE PARK | " | 27-1 Hennepin | 8.4 | 2.4 | 2.4 | - | 4.3 | - | 09/02/96 |
| BREDESEN PARK | Edina city non-GIA | 27-2 Hennepin | 1.9 | 1.9 | - | - | 1.9 | - | 02/01/82 |
| LAKE CORNELIA MUN PARK | " | 27-2 Hennepin | 1.0 | 1.0 | - | - | 1.0 | - | 02/01/82 |
| WILLIAM W LEWIS PARK | " | 27-2 Hennepin | .8 | - | - | - | .8 | - | 02/01/82 |
| YORKTOWN MUN PARK | " | 27-2 Hennepin | 1.0 | 1.0 | - | - | 1.0 | - | 02/01/82 |
| FALCON HEIGHTS COMM PARK | Falcon Heights non-GIA | 62-1 Ramsey | .6 | .6 | - | - | - | - | 02/05/85 |
| ROSELAWN AVE BICYCLE WAY | " | 62-1 Ramsey | 1.0 | 1.0 | - | - | 1.0 | - | 03/26/85 |
| LOCKE MUNICIPAL PARK | Fridley city non-GIA | 02-1 Anoka | 14.0 | 9.0 | - | - | 5.0 | - | 09/22/86 |
| RIVERVIEW HEIGHTS MUN PK | " | 02-1 Anoka | 1.0 | 1.0 | - | - | - | - | 02/10/85 |
| UNIVERSITY AVE NE BIKEWAY | " | 02-1 Anoka | .5 | .5 | - | - | .5 | - | 01/29/82 |
| BASSETS CREEK MUN. PARK | Golden Valley c non-GIA | 27-4 Hennepin | .5 | .5 | - | - | - | - | 02/10/82 |
| GOLDEN VALLEY TRAILS | " | 27-2 Hennepin | 14.5 | 14.5 | - | - | 14.5 | - | 02/10/82 |
| WILDWOOD MUNICIPAL PARK | " | 27-2 Hennepin | .3 | .3 | - | - | - | - | 02/10/82 |
| JAYCEE MUNICIPAL PARK | Hastings city non-GIA | 19-2 Dakota | 1.0 | 1.0 | - | - | - | - | 02/10/85 |
| LAKE REBECCA CITY PARK | " | 19-2 Dakota | .5 | .5 | - | - | .3 | - | 08/21/89 |
| LEVEE MUNICIPAL PARK | " | 19-2 Dakota | 1.0 | 1.0 | - | - | - | - | 02/10/85 |
| PLEASANT DRIVE TRAIL | " | 19-2 Dakota | 3.0 | 3.0 | - | - | 3.0 | - | 08/21/89 |
| VERMILLION PARK | " | 19-2 Dakota | .5 | .5 | - | - | .5 | - | 08/21/89 |
| BLAKE SCHOOL/3RD ST TRL | Hopkins city non-GIA | 27-2 Hennepin | 1.1 | 1.1 | - | - | 1.1 | - | 01/06/82 |
| CENTRAL MUNICIPAL PARK | " | 27-2 Hennepin | 4.9 | 1.0 | - | - | 1.0 | - | 01/11/82 |
| HOPKINS TRAILS | " | 27-2 Hennepin | 1.0 | 1.0 | - | - | 1.0 | - | 09/22/86 |
| SHADY OAK MUN. NATURE A. | " | 27-2 Hennepin | .3 | .3 | - | - | .3 | - | 01/11/82 |
| INVER GROVE VALLEY PARK | Inver Grove Hei non-GIA | 19-3 Dakota | 3.7 | 1.7 | 2.0 | - | 1.7 | - | 09/01/96 |
| INVER WOOD GOLF COURSE | " | 19-3 Dakota | 8.0 | - | 8.0 | - | - | - | 06/14/96 |
| LIONS PARK | Loretto city non-GIA | 27-3 Hennepin | 14.5 | 1.3 | - | 6.5 | 6.8 | - | 08/16/96 |
| BOUNDARY CRK NGHBRHD PRK | Maple Grove cit non-GIA | 27-4 Hennepin | 1.8 | 1.8 | 1.8 | - | 1.8 | - | 09/01/96 |
| CEDAR ISLAND SCHL FIELD | " | 27-4 Hennepin | 1.0 | 1.0 | - | - | 1.0 | - | 08/14/87 |
| CEDAR ISLAND SHORES PARK | " | 27-4 Hennepin | .1 | .1 | - | - | - | - | 08/14/87 |
| CHAREST NEIGHBORHOOD PRK | " | 27-4 Hennepin | .2 | .2 | - | - | .2 | - | 01/01/91 |
| DONAHUE COMMUNITY PLAYFLD | " | 27-4 Hennepin | .2 | .2 | - | - | .2 | - | 01/01/91 |
| EAGLE LAKE TRAIL | " | 27-4 Hennepin | .2 | .2 | - | - | .2 | - | 08/14/87 |
| ELM CREEK PK & ARBORETUM | " | 27-4 Hennepin | 3.0 | 3.0 | 3.0 | - | 3.0 | - | 09/01/96 |
| ELM CREEK SCHOOL PLAYLOT | " | 27-4 Hennepin | .5 | .5 | - | - | .5 | - | 01/01/91 |
| FISH LAKE TRAIL | " | 27-4 Hennepin | 2.7 | 2.2 | 2.7 | - | 2.2 | - | 09/01/96 |
| FISH LK WOODS NBRHD PRK | " | 27-4 Hennepin | .5 | .5 | - | - | .5 | - | 01/01/91 |
| FORESTVIEW POND NBRHD PK | " | 27-4 Hennepin | .3 | .3 | - | - | .3 | - | 01/01/91 |
| GENTILLY WOODS PLAYLOT | " | 27-4 Hennepin | .5 | .5 | - | - | - | - | 08/14/87 |
| GOLDENROD MARSH NBHD PRK | " | 27-4 Hennepin | .2 | .2 | - | - | .2 | - | 01/01/91 |
| HEMLOCK PONDS PLAYLOT | " | 27-4 Hennepin | .5 | .5 | - | - | .5 | - | 01/01/91 |
| KERBER COMMUNITY PLAYFLD | " | 27-4 Hennepin | .3 | .3 | - | - | .3 | - | 01/01/91 |
| LAKEVIEW KNOLLS NBHD PRK | " | 27-4 Hennepin | .6 | .6 | - | - | .6 | - | 01/01/91 |
| MAPLE MEADOW PLAYLOT | " | 27-4 Hennepin | .4 | .4 | - | - | .4 | - | 01/01/91 |
| MAPLE VALLEY CITY TRAIL | " | 27-4 Hennepin | .7 | .7 | - | - | .7 | - | 08/14/87 |
| RICE LAKE SCHOOL FIELD | " | 27-4 Hennepin | .3 | .3 | - | - | .3 | - | 08/14/87 |
| THORESON NEIGHBORHOOD PK | " | 27-4 Hennepin | .2 | .2 | - | - | .2 | - | 01/01/91 |
| WEAVER LAKE PARK/PLAYFLD | " | 27-4 Hennepin | 1.0 | 1.0 | 1.0 | - | 1.0 | - | 09/01/96 |
| MARINE-OBRIEN BIKEWAY | Marine on St. C non-GIA | 82-2 Wshngton | 2.2 | 2.2 | - | - | 2.2 | - | 06/27/85 |
| INTERSTATE VALLEY PARK | Mendota Heights non-GIA | 19-3 Dakota | 2.0 | 2.0 | 1.0 | - | - | - | 09/01/96 |
| CEDAR LAKE CITY PARK | Minneapolis cit non-GIA | 27-2 Hennepin | 1.7 | 1.7 | - | - | 1.7 | - | 05/22/89 |
| CEDAR LAKE PARKWAY | " | 27-2 Hennepin | .4 | .4 | - | - | .4 | - | 03/09/84 |
| COLUMBIA PARK & GOLF | " | 27-4 Hennepin | 1.4 | - | 1.4 | - | - | - | 09/02/96 |
| HIAWATHA GOLF COURSE | " | 27-2 Hennepin | 2.4 | 2.4 | 2.0 | - | 2.4 | - | 09/01/96 |
| LAKE CALHOUN CITY PARK | " | 27-2 Hennepin | 3.0 | 3.0 | - | - | 3.0 | - | 05/22/89 |
| LAKE HARRIET CITY PARK | " | 27-2 Hennepin | 2.5 | 2.5 | - | - | 2.5 | - | 05/22/89 |
| LAKE NOKOMIS CITY PARK | " | 27-2 Hennepin | 7.1 | 7.1 | - | - | 7.1 | - | 05/22/89 |
| LAKE OF THE ISLES PARK | " | 27-2 Hennepin | 2.8 | 2.8 | - | - | 2.8 | - | 05/22/89 |
| LORING MUNICIPAL PARK | " | 27-2 Hennepin | .8 | .8 | - | - | - | - | 02/02/82 |
| MINNEHAHA CREEK PARKWAY | " | 27-2 Hennepin | 10.3 | 10.3 | - | - | 10.3 | - | 05/22/89 |
| MINNEHAHA REGIONAL PARK | " | 27-2 Hennepin | 2.7 | 2.7 | - | - | .7 | - | 05/22/89 |

DNR REGION 6

| Facility Name | Administrator | Map Code and County | Total Miles | Hike | Ski | Horse | Bike | Snow- mobile | Date Info |
|--------------------------|-------------------------|------------------------|----------------|------|------|-------|------|-----------------|--------------|
| MINOR CIVIL DIVISION: | | | | | | | | | |
| OS CENTRAL REGIONAL PK | Minneapolis cit non-GIA | 27-2 Hennepin | 3.6 | 3.6 | - | - | 3.6 | - | 05/22/89 |
| MISSISSIPPI GORGE REG PK | " | 27-2 Hennepin | 5.8 | 5.8 | - | - | 5.8 | - | 11/01/92 |
| RIVERSIDE PARK | " | 27-2 Hennepin | .3 | .3 | - | - | .3 | - | 02/10/85 |
| SHINGLE CREEK TRL SOUTH | " | 27-4 Hennepin | 1.5 | 1.5 | - | - | 1.5 | - | 01/04/82 |
| ST. ANTHONY PARKWAY | " | 27-2 Hennepin | 2.8 | - | - | - | 2.8 | - | 04/10/82 |
| THEODORE WIRTH REG PARK | " | 27-2 Hennepin | 12.5 | 12.5 | 11.8 | - | 2.8 | - | 09/01/96 |
| VICTORY MEMORIAL PARKWAY | " | 27-4 Hennepin | 10.6 | 10.6 | - | - | 10.6 | - | 05/22/89 |
| WILLIAM BERRY PARK | " | 27-2 Hennepin | .6 | .6 | - | - | .6 | - | 02/02/82 |
| BIG WILLOW PARK | Minnetonka city non-GIA | 27-2 Hennepin | 2.0 | 1.0 | 1.0 | 1.0 | - | - | 06/13/94 |
| LONE LAKE PARK | " | 27-2 Hennepin | 2.5 | 2.0 | 2.5 | - | 2.0 | - | 06/13/94 |
| MEADOW PARK | " | 27-1 Hennepin | 1.8 | 1.8 | 1.8 | - | 1.8 | - | 06/13/94 |
| PURGATORY CREEK PARK | " | 27-1 Hennepin | 4.0 | 4.0 | 3.4 | - | .5 | - | 06/14/94 |
| VICTORIA-EVERGREEN PARK | " | 27-1 Hennepin | 1.8 | .8 | .8 | 1.0 | .8 | - | 06/13/94 |
| HANSEN PARK | New Brighton ci non-GIA | 62-1 Ramsey | .8 | .8 | - | - | .8 | - | 05/02/85 |
| LOVELAND PARK | Newport city non-GIA | 82-1 Wshngton | 2.0 | 2.0 | - | - | - | - | 08/02/91 |
| OAKDALE PARK | Oakdale city non-GIA | 82-1 Wshngton | 5.3 | 4.5 | 4.5 | - | 1.3 | - | 09/01/96 |
| PLYMOUTH CREEK PARK | Plymouth city non-GIA | 27-4 Hennepin | 11.3 | - | - | - | 11.3 | - | 06/23/92 |
| AUGSBURG PARK | Richfield city non-GIA | 27-2 Hennepin | 1.0 | 1.0 | - | - | 1.0 | - | 08/15/88 |
| DONALDSON PARK | " | 27-2 Hennepin | 1.0 | 1.0 | - | - | 1.0 | - | 08/15/88 |
| RICH ACRES GOLF COURSE | " | 27-2 Hennepin | 4.0 | - | 4.0 | - | - | - | 09/02/96 |
| TAFT PARK | " | 27-2 Hennepin | 1.0 | 1.0 | - | - | 1.0 | - | 08/15/88 |
| ACORN PARK | Roseville city non-GIA | 62-1 Ramsey | 2.0 | .6 | 2.0 | - | .6 | - | 06/14/94 |
| CENTRAL PARK | " | 62-1 Ramsey | 5.9 | 5.9 | 5.9 | - | 4.0 | - | 06/14/94 |
| COTTONTAIL MUNICIPAL PRK | " | 62-1 Ramsey | .3 | .3 | - | - | .3 | - | 03/02/82 |
| HOWARD JOHNSON MUN. PARK | " | 62-1 Ramsey | .2 | .2 | - | - | .2 | - | 03/02/82 |
| LEXINGTON AV BICYCLE WAY | " | 62-1 Ramsey | 3.0 | 3.0 | - | - | 3.0 | - | 03/26/85 |
| MATERION MUN. PLAYGROUND | " | 62-1 Ramsey | .5 | .5 | - | - | .5 | - | 07/01/79 |
| ROSEVILLE CEDARHOLM GOLF | " | 62-1 Ramsey | 2.0 | - | 2.0 | - | - | - | 06/14/94 |
| VILLA MUNICIPAL PARK | " | 62-1 Ramsey | .6 | .6 | - | - | .6 | - | 03/02/82 |
| WESTERN AVE BICYCLE WAY | " | 62-1 Ramsey | .5 | .5 | - | - | .5 | - | 03/26/85 |
| WILLOW POND MUN. PARK | " | 62-1 Ramsey | .4 | .4 | - | - | .4 | - | 03/02/82 |
| HUBER CITY PARK | Shakopee city non-GIA | 70-2 Scott | 1.0 | 1.0 | - | - | - | - | 09/11/92 |
| LIONS MUNICIPAL PARK | " | 70-2 Scott | .8 | .8 | - | - | .8 | - | 01/18/82 |
| MEMORIAL PK - LOWLAND TR | " | 70-2 Scott | 1.3 | 1.3 | - | - | - | - | 01/11/82 |
| MEMORIAL PK - UPLAND TRL | " | 70-2 Scott | .5 | .5 | - | - | .5 | - | 01/11/82 |
| LEXINGTON AV BICYCLE WAY | Shoreview city non-GIA | 62-1 Ramsey | 1.0 | 1.0 | - | - | 1.0 | - | 03/26/85 |
| AMA PARK | St. Louis Park non-GIA | 27-2 Hennepin | .2 | .2 | - | - | .2 | - | 03/09/84 |
| FIRST SUBDIVISION TRL | " | 27-2 Hennepin | .6 | .6 | - | - | .6 | - | 03/09/84 |
| AQUILA MUNICIPAL PARK | " | 27-2 Hennepin | .9 | .9 | - | - | .9 | - | 03/09/84 |
| BASS LAKE PARK | " | 27-2 Hennepin | .2 | .2 | - | - | - | - | 08/14/87 |
| BASS LAKE PLAYGROUND | " | 27-2 Hennepin | .1 | .1 | - | - | - | - | 08/14/87 |
| BRONX CITY PARK | " | 27-2 Hennepin | .1 | .1 | - | - | .1 | - | 03/09/84 |
| CARPENTER MUNICIPAL PARK | " | 27-2 Hennepin | .8 | .8 | - | - | .8 | - | 03/09/84 |
| FRANKLIN AVE TRAIL | " | 27-2 Hennepin | .3 | .3 | - | - | .3 | - | 03/09/84 |
| NORTHSIDE MUNICIPAL PARK | " | 27-2 Hennepin | .1 | .1 | - | - | .1 | - | 03/09/84 |
| OAK PARK VILL. CONS AREA | " | 27-2 Hennepin | 1.8 | 1.8 | - | - | 1.8 | - | 03/09/84 |
| OTTEN POND TRAIL | " | 27-2 Hennepin | .3 | .3 | - | - | .3 | - | 03/09/84 |
| SHELARD MUNICIPAL PARK | " | 27-2 Hennepin | .6 | .6 | - | - | .6 | - | 03/09/84 |
| SUNSHINE MUNICIPAL PARK | " | 27-2 Hennepin | .2 | .2 | - | - | .2 | - | 03/09/84 |
| WESTWOOD HILLS NAT CENTR | " | 27-2 Hennepin | 2.5 | 2.5 | - | - | - | - | 08/14/87 |
| WOLFE MUNICIPAL PARK | " | 27-2 Hennepin | 1.6 | 1.6 | - | - | 1.6 | - | 03/09/84 |
| CHEROKEE HEIGHTS REG PRK | St. Paul city non-GIA | 62-1 Ramsey | 1.1 | 1.1 | - | - | 1.1 | - | 05/22/89 |
| COMO REGIONAL PARK & GLF | " | 62-1 Ramsey | 8.3 | 5.4 | 4.6 | - | 2.9 | - | 09/02/96 |
| FROST LAKE PARK | " | 62-1 Ramsey | .5 | .5 | - | - | .5 | - | 09/22/86 |
| HIDDEN FLS/CROSBY FM R P | " | 62-1 Ramsey | 19.6 | 19.6 | 6.9 | - | 2.2 | - | 09/02/96 |
| HIGHLAND PARK 9-HOLE GLF | " | 62-1 Ramsey | 1.3 | - | 1.3 | - | - | - | 09/02/96 |
| INDIAN MOUNDS REGNL PARK | " | 62-1 Ramsey | 2.2 | 1.7 | - | - | .5 | - | 05/22/89 |
| LINWOOD MUNICIPAL PARK | " | 62-1 Ramsey | .4 | .4 | - | - | .4 | - | 02/19/82 |
| MARYDALE MUNICIPAL PARK | " | 62-1 Ramsey | 1.1 | 1.1 | - | - | 1.1 | - | 09/22/86 |
| PHALEN REGIONAL PK & GLF | " | 62-1 Ramsey | 10.0 | 5.0 | 6.2 | - | 5.0 | - | 09/02/96 |
| ST PAUL MISS GORGE REG P | " | 62-1 Ramsey | 11.0 | 11.0 | - | - | 11.0 | - | 08/21/89 |
| GARLOUGH PARK | West St. Paul c non-GIA | 19-3 Dakota | .5 | .5 | - | - | - | - | 08/14/87 |
| KENNEDY PARK | " | 19-3 Dakota | 1.0 | 1.0 | - | - | - | - | 03/01/75 |
| MARTHALER PARK | " | 19-3 Dakota | 2.5 | .5 | - | - | 2.0 | - | 08/14/87 |
| SOUTHVIEW MUNICIPAL PARK | " | 19-3 Dakota | 1.0 | 1.0 | - | - | - | - | 03/01/75 |
| LAKEWOOD HILLS MUN PARK | White Bear Lake non-GIA | 62-1 Ramsey | 1.3 | 1.3 | - | - | - | - | 02/01/82 |
| CARVER LAKE PARK | Woodbury city non-GIA | 82-1 Wshngton | 5.0 | .8 | 5.0 | - | .8 | - | 07/01/95 |
| CHIPPEWA PARK | " | 82-1 Wshngton | .3 | .3 | - | - | .3 | - | 08/14/87 |
| COLBY LAKE PARK | " | 82-1 Wshngton | .5 | .5 | - | - | .5 | - | 08/14/87 |
| CREE PARK | " | 82-1 Wshngton | .3 | .3 | - | - | .3 | - | 08/14/87 |
| ODAWA PARK | " | 82-1 Wshngton | 1.0 | 1.0 | - | - | 1.0 | - | 08/14/87 |

DNR REGION 6

| Facility Name | Administrator | Map Code and County | Total Miles | Hike | Ski | Horse | Bike | Snow-mobile | Date Info |
|---|-------------------------|---------------------|-------------|--------|--------|--------|-------|-------------|-----------|
| ----- | | | | | | | | | |
| MINOR CIVIL DIVISION: | | | | | | | | | |
| OJIBWAY PARK | Woodbury city non-GIA | 82-1 Wshngton | 4.5 | 4.5 | 4.5 | - | 4.5 | - | 07/02/96 |
| POTAWATOMI PARK | " | 82-1 Wshngton | 1.0 | 1.0 | - | - | 1.0 | - | 08/14/87 |
| SHAWNEE PARK | " | 82-1 Wshngton | .4 | .4 | - | - | .4 | - | 08/14/87 |
| WOODBURY TAMARACK N PRES | " | 82-1 Wshngton | 1.5 | 1.5 | 1.5 | - | 1.5 | - | 07/01/95 |
| WOODLANE-UP AFTON RD TRL | " | 82-1 Wshngton | 4.0 | 4.0 | - | - | 4.0 | - | 08/14/87 |
| Region 6 subtotal for City/Township (non-GIA) - | | | 472.1 | 339.4 | 132.8 | 8.5 | 282.1 | - | |
| ----- | | | | | | | | | |
| NORTHWEST TRAIL | Brooklyn Park city GIA | 27-3 Hennepin | 40.0 | - | - | - | - | 40.0 | 09/01/96 |
| NORTHWEST TRAIL | " | 27-4 Hennepin | 52.0 | - | - | - | - | 52.0 | 09/01/96 |
| BLACKHAWK PARK | Eagan city GIA | 19-3 Dakota | 1.0 | 1.0 | 1.0 | - | - | - | 06/13/94 |
| PATRICK EAGAN PARK | " | 19-3 Dakota | 2.0 | 2.0 | 2.0 | - | - | - | 06/13/94 |
| SUNFISH LAKE PARK | Lake Elmo city GIA | 82-1 Wshngton | 8.2 | - | 8.2 | - | - | - | 06/14/94 |
| LAKEVILLE SNOWMOBILE TRL | Lakeville city GIA | 19-1 Dakota | 27.0 | - | - | - | - | 27.0 | 09/01/96 |
| LAKEVILLE SNOWMOBILE TRL | " | 70-2 Scott | 11.0 | - | - | - | - | 11.0 | 09/01/96 |
| RITTER FARM PK SKI TRAIL | " | 19-1 Dakota | 16.2 | - | 11.2 | - | - | - | 09/02/96 |
| SOUTHWEST TRAIL | Mound city GIA | 10-1 Carver | 124.0 | - | - | - | - | 124.0 | 07/02/95 |
| SOUTHWEST TRAIL | " | 10-2 Carver | 24.0 | - | - | - | - | 24.0 | 07/02/95 |
| SOUTHWEST TRAIL | " | 27-1 Hennepin | 10.0 | - | - | - | - | 10.0 | 07/02/95 |
| WOOD LAKE NATURE CENTER | Richfield city GIA | 27-2 Hennepin | 3.0 | 3.0 | 2.0 | - | - | - | 09/02/96 |
| Region 6 subtotal for City/Twp (Grant-In-Aid) - | | | 318.4 | 6.0 | 24.4 | - | - | 288.0 | |
| Region 6 subtotal for MINOR CIVIL DIVISION - - | | | 790.5 | 345.4 | 157.2 | 8.5 | 282.1 | 288.0 | |
| ----- | | | | | | | | | |
| PUBLIC SCHOOL DISTRICT: | | | | | | | | | |
| ST LOUIS PARK JR SCHOOL | Public School Dist #283 | 27-2 Hennepin | .3 | .3 | - | - | .3 | - | 01/01/91 |
| Region 6 subtotal for Public School District - | | | .3 | .3 | - | - | .3 | - | |
| Region 6 subtotal for PUBLIC SCHOOL DISTRICT - | | | .3 | .3 | - | - | .3 | - | |
| REGION 6 TOTALS FOR ALL ADMINISTRATIVE LEVELS - | | | 1962.0 | 727.7 | 431.8 | 180.6 | 429.4 | 1053.0 | |
| **** GRAND TOTALS **** - | | | 19920.0 | 3535.8 | 2580.3 | 1190.1 | 778.8 | 16025.2 | |

DISTRIBUTION OF PUBLIC AND PRIVATE TRAIL MILES BY DNR REGION

07/01/1996

| Region | | Total Miles | Hike | Ski | Horse | Bike | Snow-mobile |
|---------------|---------|-------------|--------|--------|--------|-------|-------------|
| 1 | Public | 3766.0 | 265.4 | 219.9 | 79.4 | 48.3 | 3505.5 |
| | Private | 402.7 | 213.0 | 94.0 | 70.0 | 54.5 | 36.0 |
| | | 4168.7 | 478.4 | 313.9 | 149.4 | 102.8 | 3541.5 |
| 2 | Public | 4554.4 | 1261.9 | 1084.5 | 368.9 | 37.1 | 2980.2 |
| | Private | 235.4 | 184.8 | 46.1 | 7.0 | 13.0 | 10.3 |
| | | 4789.8 | 1446.7 | 1130.6 | 375.9 | 50.1 | 2990.5 |
| 3 | Public | 4909.3 | 662.8 | 467.8 | 350.7 | 84.8 | 4277.5 |
| | Private | 435.5 | 327.0 | 86.0 | 90.1 | 88.0 | 5.0 |
| | | 5344.8 | 989.8 | 553.8 | 440.8 | 172.8 | 4282.5 |
| 4 | Public | 2031.1 | 259.6 | 130.3 | 94.6 | 75.0 | 1831.6 |
| | Private | 35.0 | 28.0 | - | 7.0 | 3.0 | - |
| | | 2066.1 | 287.6 | 130.3 | 101.6 | 78.0 | 1831.6 |
| 5 | Public | 2697.2 | 358.4 | 246.0 | 115.9 | 104.2 | 2377.4 |
| | Private | 86.6 | 51.2 | 6.2 | 48.0 | 6.0 | - |
| | | 2783.8 | 409.6 | 252.2 | 163.9 | 110.2 | 2377.4 |
| 6 | Public | 1962.0 | 727.7 | 431.8 | 180.6 | 429.4 | 1053.0 |
| | Private | 98.0 | 53.0 | 14.0 | 38.0 | 7.0 | .0 |
| | | 2060.0 | 780.7 | 445.8 | 218.6 | 436.4 | 1053.0 |
| PUBLIC TOTAL | | 19920.0 | 3535.8 | 2580.3 | 1190.1 | 778.8 | 16025.2 |
| PRIVATE TOTAL | | 1293.2 | 857.0 | 246.3 | 260.1 | 171.5 | 51.3 |
| GRAND TOTAL | | 21213.2 | 4392.8 | 2826.6 | 1450.2 | 950.3 | 16076.5 |

| Administrative Level | | Total Miles | Hike | Ski | Horse | Bike | Snow-mobile |
|-------------------------|---------------------------|-------------|--------|--------|--------|-------|-------------|
| FEDERAL | U S D A Forest Service | 548.9 | 384.8 | 281.7 | 91.0 | .0 | 24.5 |
| | U S F & W Serv (Refuge) | 48.2 | 47.0 | 31.4 | 2.0 | 2.0 | 4.5 |
| | U S F & W Service (WPA) | 1.0 | 1.0 | .0 | .0 | .0 | .0 |
| | National Park Service | 41.9 | 34.9 | 15.5 | .0 | .0 | .0 |
| | U S Corps of Engineers | 1.0 | 1.0 | 1.0 | .0 | .0 | .0 |
| | | 641.0 | 468.7 | 329.6 | 93.0 | 2.0 | 29.0 |
| MINN DNR | MN DNR Div of Forestry | 880.7 | 268.6 | 122.2 | 163.0 | .0 | 665.3 |
| | MN DNR Fish & Wildlife | 21.7 | 21.7 | .0 | .0 | .0 | .0 |
| | DNR Trails & Waterways | 1166.0 | 750.8 | 74.0 | 539.8 | 237.2 | 967.6 |
| | DNR Parks & Recreation | 1034.2 | 816.1 | 542.2 | 239.9 | 40.9 | 356.2 |
| | | 3102.6 | 1857.2 | 738.4 | 942.7 | 278.1 | 1989.1 |
| OTHER | MN Historical Society | 6.1 | 6.1 | 2.8 | .0 | .0 | .0 |
| | MN Dept Transportation | 5.8 | .0 | .0 | .0 | 5.8 | .0 |
| | MN Zoo and MN Fair | 7.0 | .0 | 6.2 | .0 | .0 | .0 |
| | University of Minnesota | 14.9 | 6.9 | 13.0 | .0 | .0 | .0 |
| | Other State Agency | 70.5 | .0 | 48.5 | .0 | .0 | 10.0 |
| | | 104.3 | 13.0 | 70.5 | .0 | 5.8 | 10.0 |
| COUNTY | County Admin (non-GIA) | 467.2 | 271.0 | 206.4 | 45.0 | 41.3 | 122.3 |
| | * County (Grant-In-Aid) | 13873.8 | 277.4 | 675.4 | 25.0 | 23.0 | 13198.9 |
| | | 14341.0 | 548.4 | 881.8 | 70.0 | 64.3 | 13321.2 |
| HCPRD | Hen Co Pk Res (non-GIA) | 33.6 | 30.6 | 3.0 | .0 | 27.8 | .0 |
| | * HenCoPRD (Grant-In-Aid) | 157.7 | 109.9 | 84.4 | 71.6 | 49.2 | 48.0 |
| | | 191.3 | 140.5 | 87.4 | 71.6 | 77.0 | 48.0 |
| CITY/TWP | City/Township (non-GIA) | 723.0 | 452.6 | 271.4 | 12.8 | 351.3 | 30.0 |
| | * City/Twp (Grant-In-Aid) | 814.7 | 53.3 | 201.2 | .0 | .0 | 597.9 |
| | | 1537.7 | 505.9 | 472.6 | 12.8 | 351.3 | 627.9 |
| SCHOOL | Public School District | 2.1 | 2.1 | .0 | .0 | .3 | .0 |
| PRIVATE | Private | 1293.2 | 857.0 | 246.3 | 260.1 | 171.5 | 51.3 |
| | | ===== | ===== | ===== | ===== | ===== | ===== |
| STATE GRAND TOTALS - | | 21213.2 | 4392.8 | 2826.6 | 1450.2 | 950.3 | 16076.5 |
| * GRANT-IN-AID TOTALS - | | 14846.2 | 440.6 | 961.0 | 96.6 | 72.2 | 13844.8 |

* The Grants-in-Aid (GIA) program is used to develop and maintain cross-country skiing and/or snowmobiling trails. Any other use of these trails is incidental.

Motorized use of GIA ski trails is prohibited under MN Statute 85.018 Subd 4.

Motorized use of GIA snowmobile trails by vehicles other than snowmobiles is prohibited under MN Statute 85.018 Subd 5.

Facility Name and Pages:

20TH STREET BIKE TRAIL pg 3
 3RD STREET BIKE TRAIL pg 3
 G NORTH TRAIL pg 2
 I STREET SO. BIKE TRAIL pg 3
 MCORN PARK pg 24
 ADAMS CITY PARK pg 18
 AFTON STATE PARK pg 20
 AL KORDIAK COUNTY PARK pg 21
 ALABAMA PARK pg 24
 ALBANY MUN. PARK #1 NORTH pg 12
 ALBORN LOOP TRAIL pg 8
 ALBORN TAFT CONNECT TRAIL pg 7
 ALBORN-PENGILLY TRAIL pg 8
 ALEX P ANDERSON MUN PARK pg 18
 ALEXANDER RAMSEY PARK pg 15
 ALGOMA SKI TRAIL pg 1
 ALIMAGNET CITY PARK pg 22
 ALIMAGNET PARK pg 22
 AMEN LAKE TRAIL pg 6
 AMHURST SUBDIVISION TRAIL pg 24
 ANDERSON'S CROSSING CG/A pg 10
 ANGLEWORM TRAIL pg 4
 ANN LAKE TRAIL pg 9
 ANOKA CO RVRFRNT REG PRK pg 21
 ANOKA RIVERSIDE PARK pg 22
 ANOKA-GREENHAVEN GOLF CL pg 22
 APPLETON PARK pg 15
 AQUILA MUNICIPAL PARK pg 24
 ARCTIC TRAIL pg 11
 ARDEN TRAIL pg 22
 ARROWHEAD COUNTY PARK pg 17
 ARROWHEAD STATE TRAIL pg 5
 ARROWWOOD-RADISSON RSRT pg 2
 ASH RIVER TRAIL pg 4
 ASHAWA TRAIL pg 6
 ASPEN TRAIL pg 11
 AUGSBURG PARK pg 24
 AURO-BI TRAIL pg 6
 AVENUE OF PINES SNOW TRAIL pg 6
 PARK RESERVE pg 21, 22
 DAD & LI OLLIE LK TRAIL pg 6
 BANNING STATE PARK pg 10
 BARN BLUFF MUN. PARK pg 18
 BARSNESS PARK & CHALET pg 3
 BASS LAKE NATURE TRAIL pg 9
 BASS LAKE PARK pg 24
 BASS LAKE PLAYGROUND pg 24
 BASS LAKE TRAIL pg 4
 BASS PONDS/LONG MEADOW pg 20
 BASSETS CREEK MUN. PARK pg 23
 BASSETT CREEK PARK pg 23
 BASSPONDS HIKING TRAIL pg 20
 BATTLE CREEK REG PARK pg 21
 BATTLE LAKE HILLS TRAIL pg 6
 BAUDETTE-NORRIS TRAIL pg 1
 BAXTER TRAIL pg 11
 BAYLIS-HERRIMAN TRAIL pg 4
 BAYLOR REGIONAL PARK pg 21
 BEAR CAVE PARK pg 17
 BEAR CREEK PARK pg 18
 BEAR HEAD LK STATE PARK pg 5
 BEAR ISLAND-LAKE TRAIL pg 4
 BEAR LAKE COUNTY PARK pg 6
 BEAR LAKE TRAIL pg 4
 BEAR PAW MULTI-USE TRAIL pg 10
 BEARSKIN TRAIL pg 7
 BEATRICE LAKE HIKING TRAIL pg 4
 BEAVER CREEK TRAIL pg 15
 BEAVER CRK VALLEY ST PRK pg 17
 BECIDA TRAIL pg 2
 BELMONT CO PRK REST AREA pg 14
 BELTRAMI ISLAND TRAIL pg 1
 BEMIDJI CITY PARK pg 3
 BEMIDJI-ITASCA TRAIL pg 1
 BENNETT PARK TRAIL pg 8
 BENTON CO SNOMO CLUB TRAIL pg 11
 ASPEN TRAIL pg 4
 BIG LAKE TRAIL pg 4
 BIG MOOSE TRAIL pg 4
 BIG RED LAKE BOG TRAIL pg 2

Facility Name and Pages:

BIG RIDGE TRAIL pg 6
 BIG STONE LAKE STATE PRK pg 14
 BIG WILLOW PARK pg 24
 BIGFORK LIONS TRAIL pg 6
 BIRCH LAKES HIKE TRAIL pg 9
 BIRCH LK PLNTATN SKI TRAIL pg 4
 BIRD LAKE TRAIL pg 4
 BIWABIK BIKE TRAIL pg 7
 BLACK BAY TRAIL pg 4
 BLACK DOG LAKE UNIT pg 20
 BLACKBERRY HUNT-HIKE TRAIL pg 5
 BLACKHAWK PARK pg 25
 BLAINE BOUNDARY BIKEWAY pg 22
 BLAKE SCHOOL/3RD ST TRAIL pg 23
 BLOOMINGTON BLUFFS HIKE pg 20
 BLOOMINGTON OPENSOURCE pg 22
 BLUE EARTH II TRAIL pg 15
 BLUE EARTH RIVER I TRAIL pg 15
 BLUE HILL TRAIL pg 9
 BLUE MOUNDS STATE PARK pg 14
 BLUE OX TRAIL pg 2, 6
 BLUEBERRY HILLS TRAIL pg 8
 BLUFF NATURE PARK pg 15
 BLUFFSIDE PARK pg 19
 BOOTH LAKE TRAIL pg 1
 BORDER RT-PIGEON RIV TRAIL pg 6
 BOUNDARY CRK NGHBRHD PRK pg 23
 BOWSTRING WEST TRAIL pg 6
 BOY SCOUT COUNTY PARK pg 2
 BRAINERD SNO DEOS TRAIL pg 11
 BRAY PARK pg 14
 BREDESEN PARK pg 23
 BRIGHT LAKE COUNTY PARK pg 14
 BRIGHTSDALE UNIT pg 17
 BRONX CITY PARK pg 24
 BROWN COUNTY TRAIL pg 15
 BRYANT LAKE REGIONAL PARK pg 21
 BUENA VISTA SKI TRAIL pg 2
 BUFFALO RIDGE TRAIL pg 15
 BUFFALO RIVER STATE PARK pg 1
 BUNKER HILLS BK/HK TRAIL pg 21
 BUNKER HILLS HORSE TRAIL pg 21
 BUNKER HILLS SKI TRAIL pg 21
 BUSH LAKE CITY PARK pg 22
 BUSHWACKER SNOWMOBILE TRAIL pg 6
 C - 4 TRAIL pg 2
 C - 4/5 TRAIL pg 2
 C - 5 TRAIL pg 2
 CAMBRIDGE TRAIL pg 11, 12
 CAMDEN STATE PARK pg 14
 CAMP RABIDEAU C C C TRAIL pg 1
 CANNON R WILDERNESS PARK pg 18
 CANNON VALLEY TRAIL pg 18
 CAREY LAKE PARK pg 8
 CARIBOU FALLS ST WAYSIDE pg 5
 CARL JOHNSON CNTY FOREST pg 10
 CARLEY STATE PARK pg 17
 CARPENTER MUNICIPAL PARK pg 24
 CARTER LAKE TRAIL pg 1
 CARVER LAKE PARK pg 24
 CARVER MINIBEACH pg 22
 CARVER PARK RESERVE pg 22
 CARVER RAPIDS UNIT pg 20
 CARVER UNIT pg 22
 CASCADE RIVER STATE PARK pg 5
 CASS CO. HUNT/WALK TRAIL pg 9
 CASS LAKE FITNESS TRAIL pg 9
 CEDAR AVENUE TRAIL pg 22
 CEDAR CK NATRL HIST AREA pg 20
 CEDAR ISLAND SCHL FIELD pg 23
 CEDAR ISLAND SHORES PARK pg 23
 CEDAR LAKE CITY PARK pg 23
 CEDAR LAKE COUNTY PARK pg 14
 CEDAR LAKE PARKWAY pg 23
 CEDAR MUNICIPAL PARK pg 15
 CENTRAL GUNFLINT TRAIL pg 6
 CENTRAL MUNICIPAL PARK pg 23
 CENTRAL PARK pg 24
 CENTRAL-NINE MILE CRK PK pg 22
 CHAREST NEIGHBORHOOD PRK pg 23

Facility Name and Pages:

CHARLES LINDBERGH ST PRK pg 10
 CHARLES PERRY MUN. PARK pg 22
 CHASKA TRAIL pg 22
 CHATHAM OPEN SPACE pg 22
 CHENGWATANA TRAIL pg 9
 CHEROKEE HEIGHTS REG PRK pg 24
 CHESTER PARK pg 8
 CHIPPEWA PARK pg 24
 CHIPPEWA TRAIL pg 11
 CHISHOLM-SIDE LAKE TRAIL pg 7
 CHOMONIX GOLF CLUB pg 21
 CIRCLE L TRAIL pg 4
 CIRCLE T TRAIL pg 4
 CITY HALL PARK pg 22
 CLEAR LAKE COUNTY PARK pg 15
 CLEARWATER TRAIL pg 6
 CLEARWATER-PLEASANT R PK pg 10
 CLEARY LAKE REGIONAL PRK pg 22
 CO RD 50 HUNTER-WALK TRAIL pg 9
 COLBY LAKE PARK pg 24
 COLLINWOOD REGIONAL PARK pg 10
 COLUMBIA PARK & GOLF pg 23
 COMO REGIONAL PARK & GLF pg 24
 CONGDON MUNICIPAL PARK pg 7
 COON RAPIDS BLVD BIKE PARK pg 22
 COON RAPIDS DAM REG PARK pg 21, 22
 COON RAPIDS DAM SKI TRAIL pg 21
 COTTAGE GROVE RAVINE R P pg 21
 COTTONTAIL MUNICIPAL PRK pg 24
 COTTONWOOD COUNTY TRAILS pg 15
 COUNTY SEAT TRAIL pg 15
 COURTHOUSE LAKE PARK pg 21
 COURTHOUSE PARK pg 15
 COWHORN LAKE UNIT pg 4
 COWHORN LK H/W CO. TRAIL pg 5
 CRANBERRY BOG TRAIL pg 10
 CREE PARK pg 24
 CREPEAU NATURE PRESERVE pg 22
 CROSS RIV STATE WAYSIDE pg 5
 CROW HASSAN PARK RESERVE pg 22
 CROW WING STATE PARK pg 10
 CSAH 1 BIKE TRAIL pg 3
 CUMMINGS-FLORAL PARK TRAIL pg 22
 CUT LAKE TRAIL pg 11
 CUYUNA TRAIL pg 11
 DAKOTA TRAIL pg 21
 DALY PARK pg 14
 DARWIN WINTER REC PARK pg 15
 DATA TRAIL pg 2
 DAY BROOK TRAIL pg 7
 DAY FARM BIKE TRAIL pg 15
 DEEP PORTAGE CONS RESERVE pg 10
 DEER YARD CASCADE RIV TRAIL pg 6
 DETROIT MOUNTAIN TRAIL pg 2
 DEVILS CASCADE TRAIL pg 4
 DIAMOND PATH TRAIL pg 22
 DISAPPOINTMENT LAKE TRAIL pg 4
 DODGE TRAIL pg 18
 DONAHUE COMMUNITY PLAYFD pg 23
 DONALDSON PARK pg 24
 DOUGLAS STATE TRAIL pg 17
 DRESBACH TRAVEL INFO CTR pg 17
 DRIESNER PARK pg 18
 DRIFTSKIPPER TRAIL pg 7, 12
 DULUTH EAST TRAIL pg 8
 DULUTH WEST TRAIL pg 8
 DUNTON LOCK TRAIL pg 2
 E D A - 1 TRAIL pg 2
 E D A - 2 TRAIL pg 2
 EAGLE LAKE TRAIL pg 23
 EAGLE LOOP TRAIL pg 11
 EAGLE MOUNTAIN TRAIL pg 4
 EAGLE MTN HIKE TRAIL pg 4
 EAGLE TRAIL pg 11
 EAGLES NEST PARK pg 15
 EAST FRAZEE TRAIL pg 2
 EAST SIDE LAKE CITY PARK pg 18
 EASTWOOD PARK pg 19
 ECHO LAKE TRAIL SYSTEM pg 4
 EDEN PRAIRIE TRAILS pg 23

Facility Name and Pages:

EFFIE CONNECTION TRAIL pg 7
 ELM CREEK PARK RESERVE pg 22
 ELM CREEK PK & ARBORETUM pg 23
 ELM CREEK SCHOOL PLAYLOT pg 23
 EMILY TRAIL pg 11
 ERLANDSON NATURE CENTER pg 22
 ESSEX PARK pg 19
 FALCON HEIGHTS COMM PARK pg 23
 FALLS CREEK COUNTY PARK pg 18
 FARIBO SNO-GO TRAIL pg 18
 FATHER HENNEPIN ST PARK pg 10
 FINLAND AREA TRAIL pg 7
 FIRST LAKE PUBLIC ACCESS pg 2
 FISH LAKE COUNTY PARK pg 10
 FISH LAKE REGIONAL PARK pg 21
 FISH LAKE TRAIL pg 23
 FISH LK WOODS NHRHD PRK pg 23
 FISHERMAN'S POINT TRAIL pg 5
 FLANDRAU STATE PARK pg 14
 FLASH LAKE TRAIL pg 4
 FLATHORN-GEKOKA TRAIL pg 7
 FLOODWOOD/MDWLND TR SYS pg 7
 FOND DU LAC SKI TRAIL pg 4
 FOND DU LAC SNOWMO TRAIL pg 6
 FOREST HISTORY CENTER pg 6
 FORESTVIEW POND NBRHD PK pg 23
 FORESTVILLE STATE PARK pg 17
 FORT RIDGELY STATE PARK pg 14
 FORT RIPLEY TRAIL pg 11
 FORT SNELLING STATE PARK pg 20
 FRANKLIN AVE TRAIL pg 24
 FREEBORN TRAIL pg 18
 FRENCH RAPIDS X-C AREA pg 11
 FRENCH REGIONAL PARK pg 22
 FRENCHMENS TRAIL pg 12
 FRONTENAC STATE PARK pg 17
 FROST LAKE PARK pg 24
 FURYS ISLAND COUNTY PARK pg 15
 GALAXIE AVENUE TRAIL pg 22
 GANDY DANCER TRAIL pg 4, 9
 GARLOUGH PARK pg 24
 GARRISON TRAIL pg 11
 GARVIN PARK pg 14
 GENERAL C C ANDREWS TRL pg 9
 GENTILLY WOODS PLAYLOT pg 23
 GEO H CROSBY-MANITOU SP pg 5
 GEO WASHINGTON PINES TRL pg 4
 GEORGETOWN COUNTY PARK pg 2
 GHEEN HILL TRAILS pg 8
 GIANTS RIDGE REC AREA pg 6
 GIFFORD LAKE UNIT pg 20
 GIRARD LAKE PARK pg 22
 GLACIAL LAKES CO TRAIL pg 15
 GLACIAL LAKES STATE PARK pg 1
 GLACIAL LAKES STATE TRL pg 14
 GLDN ANVRSRY/RIV RD UNIT pg 4
 GLENWOOD MUNICIPAL TRAIL pg 3
 GNEISS HIKING TRAIL pg 4
 GOLDEN VALLEY TRAILS pg 23
 GOLDENROD MARSH NBHD PRK pg 23
 GOOSE LAKE PARK pg 15
 GOOSE LK RECREATION AREA pg 9
 GOOSEBERRY FALLS ST PARK pg 5
 GOOSEBERRY MOUND CITY PK pg 3
 GOPHERLAND TRAIL pg 18
 GRAND MARAIS REC AREA pg 8
 GRAND MOUND CENTER pg 6
 GRAND PORTAGE NTL MON TL pg 4
 GRAND PORTAGE SKI TRAIL pg 8
 GRAND PORTAGE SNOM TRAIL pg 8
 GREENLEAF CITY PARK pg 22
 GREENWAY TRAIL pg 7, 12
 GULL LAKE DRIFTERS TRAIL pg 11
 GULL LAKE TRAIL pg 9
 GUNFLINT SNOWMOBILE TRL pg 6
 HAGGERMAN/VOYAGEUR W TRL pg 7
 HAMLET CITY PARK pg 23
 HANSEN PARK pg 24
 HAPPY ACRES CITY PARK pg 22
 HARMONY-PRESTON V RDRS T pg 17

Facility Name and Pages:

HARMONY-PRESTON VAL ST T pg 17
 HARRY LARSON MEM FOREST pg 10
 HARTLEY TRAIL pg 8
 HAY CREEK UNIT pg 17
 HAY LAKE CAMPGRND & ACC pg 9
 HAYES LAKE STATE PARK pg 1
 HAYPOINT TRAIL pg 6, 11
 HEARTLAND STATE TRAIL pg 1, 9
 HEMLOCK PONDS PLAYLOT pg 23
 HERB BRANDSTROM TRAIL pg 7
 HERITAGE HILLS PARK pg 22
 HERITAGE PARK pg 12
 HERMANTOWN TRAIL pg 8
 HERMANTWN/MISSING LINK T pg 7
 HIAWATHA GOLF COURSE pg 23
 HIAWATHA II TRAIL pg 18
 HIAWATHA TRAIL pg 18
 HIDDEN FLS/CROSBY FM R P pg 24
 HIDDEN VALLEY REC AREA pg 8
 HIGHLAND PARK 9-HOLE GLF pg 24
 HIGHLINE TRAIL pg 23
 HINCKLEY-KROSCHER TRAIL pg 12
 HINCKLEY-POKEGAMA TRAIL pg 12
 HINCKLEY-ST CROIX TRAIL pg 12
 HIRAM SNOWMOBILE TRAIL pg 11
 HIRAM TRAIL pg 10
 HLO TRAIL pg 15
 HOBSON FOREST TRAIL pg 2
 HOGBACK LAKE TRAIL pg 4
 HOLE-IN-MOUNTAIN PARK pg 14
 HOMESTEAD TRAIL pg 15
 HOPKINS TRAILS pg 23
 HORSESHOE ISLAND TRAIL pg 12
 HOWARD JOHNSON MUN. PARK pg 24
 HUBER CITY PARK pg 24
 HUNTERSVILLE TRAIL pg 9
 HWY 427 HU/WLK CO. TRAIL pg 5
 HYLAND-BUSH-ANDRSN PRK R pg 22
 IDEAL SNO-PROS TRAIL pg 11
 INDIAN HEIGHTS PARK pg 19
 INDIAN MOUNDS REGNL PARK pg 24
 INTERSTATE STATE PARK pg 10
 INTERSTATE VALLEY PARK pg 23
 INVER GROVE HEIGHTS TRL pg 21
 INVER GROVE VALLEY PARK pg 23
 INVER WOOD GOLF COURSE pg 23
 IRON ORE TRAIL pg 7
 ISINOIRS UNIT pg 17
 ISLAND-MARTIN-LINWOOD PK pg 21
 ITASCA STATE PARK pg 1
 JASPER HILLS TRAILS pg 4
 JAY C HORMEL NATURE CTR pg 19
 JAY COOKE STATE PARK pg 5
 JAYCEE MUNICIPAL PARK pg 23
 JESSENS PARK pg 19
 JINGO LAKE TRAIL pg 4
 JOHN A LATSCH ST WAYSIDE pg 17
 JOHNNY CAKE RIDGE RD TRL pg 22
 JOHNNY CAKE ROAD TRAIL pg 23
 JUDGE C R MAGNEY ST PARK pg 5
 KANABEC HISTORY CENTER pg 10
 KANABEC TRAIL pg 9
 KAPLAN WOODS PARKWAY pg 18
 KEENES CREEK REC AREA pg 8
 KELLER GOLF COURSE pg 21
 KELLER REGIONAL PARK pg 21
 KENNEDY PARK pg 24
 KENSINGTON RUNESTONE PRK pg 2
 KERBER COMMUNITY PLAYFLD pg 23
 KETTLE RIVER TRAIL pg 6, 11
 KEYSTONE TRAIL pg 7
 KI-CHI-SAGA COUNTY PARK pg 10
 KILEN WOODS STATE PARK pg 14
 KINGSBURY CREEK NATURE T pg 7
 KINGSTON COUNTY PARK pg 15
 KITTSOON TRAIL pg 2
 KIWI CROSSING TRAIL pg 11, 21
 KNIGHT RIDERS TRAIL pg 2, 12
 KRUGER UNIT pg 17
 L O W BORDER TRAIL pg 2

Facility Name and Pages:

LA CRESCENT TRAIL pg 18
 LABELLE MUNICIPAL PARK pg 22
 LAC QUI PARLE STATE PARK pg 14
 LADDIE LAKE MUNICIPAL PK pg 22
 LAFAYETTE PARK pg 18
 LAKE ALEC TRAIL pg 12
 LAKE ANN TRAIL pg 22
 LAKE BEMIDJI STATE PARK pg 1
 LAKE BRONSON STATE PARK pg 1
 LAKE CALHOUN CITY PARK pg 23
 LAKE CARLOS STATE PARK pg 1
 LAKE CORNELIA MUN PARK pg 23
 LAKE ELMO PARK RESERVE pg 21
 LAKE HANSA COUNTY PARK pg 14
 LAKE HARRIET CITY PARK pg 23
 LAKE LOUISE STATE PARK pg 17
 LAKE MARIA STATE PARK pg 10
 LAKE MARION REGIONAL PRK pg 14
 LAKE MINNEWASHTA REG PRK pg 21
 LAKE NOKOMIS CITY PARK pg 23
 LAKE OF THE ISLES PARK pg 23
 LAKE REBECCA CITY PARK pg 23
 LAKE REBECCA PARK RESERV pg 22
 LAKE RUNNERS TRAIL pg 2
 LAKE SHETEK STATE PARK pg 14
 LAKEVIEW KNOLLS NBHD PRK pg 23
 LAKEVILLE SNOWMOBILE TRL pg 19, 25
 LAKEWOOD HILLS MUN PARK pg 24
 LAND OF MEMORIES TRAIL pg 15
 LARSON LAKE MEM FOREST pg 11
 LAURENTIAN TRAIL pg 7
 LAWRON TRAIL pg 7
 LE SUEUR RIVER PARK pg 15
 LE SUEUR TRAIL pg 15, 18, 21
 LEBANON HILLS REGNL PARK pg 21
 LEGION PARK pg 8
 LEIGHTON HU/WK CO. TRAIL pg 5
 LESTER PARK NATURE TRL pg 7
 LESTER-AMITY TRAIL pg 8
 LEVEE MUNICIPAL PARK pg 23
 LEXINGTON AV BICYCLE WAY pg 22, 24
 LINDBERGH HOUSE/INTERP T pg 10
 LINWOOD MUNICIPAL PARK pg 24
 LIONS MUNICIPAL PARK pg 24
 LIONS PARK pg 23
 LITTLE BEAR LAKE TRAIL pg 7
 LITTLE CANNON RIVER TRL pg 18
 LOCHNESS CITY PARK pg 22
 LOCKE MUNICIPAL PARK pg 23
 LOFGREN MEMORIAL PARK pg 8
 LONE EAGLE TRAIL pg 12
 LONE LAKE PARK pg 24
 LONG LAKE - GREENLEAF TR pg 22
 LONG LAKE CO PARK/ACCESS pg 2
 LONG LAKE REGIONAL PARK pg 21
 LONG LK CONSERVATION CTR pg 11
 LOOKOUT MOUNTAIN TRAIL pg 7
 LORING MUNICIPAL PARK pg 23
 LOST 40 HIKING TRAIL pg 4
 LOST BAY HIKE TRAIL pg 4
 LOST DOG & FOX HNTR CO P pg 14
 LOST GIRL TRAIL pg 11
 LOST RIVER TRAIL pg 2, 6
 LOUISVILLE SWAMP UNIT pg 20
 LOVELAND PARK pg 24
 LUCE LINE STATE TRAIL pg 14, 20
 LUTSEN TRAIL pg 6
 MADELIA RIVERSIDE SKI TR pg 16
 MAGNEY-SNIVELY TRAIL pg 8
 MAHNOMEN COUNTY TRAIL pg 2
 MAHNOMEN SKI TRAIL pg 9
 MAKI-OICU PARK pg 15
 MANDY LAKE HIKING TRAIL pg 9
 MANITOU LAKES TRAIL pg 12
 MANITOU RIDGE GOLF CLUB pg 21
 MANOMIN COUNTY PARK pg 21
 MAPLE MEADOW PLAYLOT pg 23
 MAPLE VALLEY CITY TRAIL pg 23
 MAPLE VALLEY SNOWMO TRL pg 18
 MAPLEWOOD STATE PARK pg 1

Facility Name and Pages:

MARCELL TRAIL pg 7
 MARINE-OBRIEN BIKEWAY pg 23
 RINER MTN PICNIC AREA pg 8
 ASH LAKE MUN PARK-EAST pg 22
 MARSHALL BIKE TRAIL pg 15
 MARThALER PARK pg 24
 MARYDALE MUNICIPAL PARK pg 24
 MATERION MUN. PLAYGROUND pg 24
 MC CARTHY BEACH STATE PK pg 5
 MC GRATH SCHOOL FOREST pg 13
 MC GREGOR SCHOOL FOREST pg 13
 MC TRAIL SYSTEM pg 2
 MCDAVITT PARK pg 8
 MCGRATH-FINLAYSON TRAIL pg 11
 MCKNIGHT MEMORIAL PARK pg 22
 MCLEOD TRAILS pg 15
 MEADOW LAKE TRAIL pg 1
 MEADOW PARK pg 24
 MEEKER TRAIL pg 12, 15
 MEMORIAL PARK TRAIL pg 19
 MEMORIAL PK - LOWLAND TR pg 24
 MEMORIAL PK - UPLAND TRL pg 24
 MERRI TRAIL pg 11
 METRO AIRPORTS COM PARK pg 23
 MIDLAND TRAIL pg 12
 MILLE LACS DRIFTSKIP TRL pg 12
 MILLE LACS KATHIO ST PK pg 10
 MILLE LACS TRAIL pg 11
 MINERAL SPRINGS PARK pg 18
 MINN LANDSCAPE ARBORTM pg 20
 MINN ZOOLOGICAL GARDENS pg 20
 MINNEHAHA CREEK PARKWAY pg 23
 MINNEHAHA REGIONAL PARK pg 23
 MINNEOPA STATE PARK pg 14
 MINNESOTA POINT PARK pg 8
 MISS CENTRAL REGIONAL PK pg 24
 MISSION CREEK NATURE pg 8
 MISSISSIPPI COMMUNITY PK pg 22
 MISSISSIPPI GORGE REG PK pg 24
 MISSISSIPPI RIVER PARK pg 10
 RIVER VALLEY II SN TR pg 15
 MN RIVER VALLEY SM TRAIL pg 15
 MN VALLEY STATE REC AREA pg 20
 MN VLY SRA-LAWRENCE UNIT pg 20
 MONEY CREEK TRAIL pg 18
 MONSON LAKE STATE PARK pg 14
 MONTISSIPPI CO PRK & ACC pg 10
 MOOSE LK STATE REC AREA pg 5
 MOOSE WALK TRAIL pg 5
 MOOSEHORN TRAIL pg 6, 11
 MOOSEHORN/SOO LINE SN TR pg 6
 MORPH MEADOWS WMA W 713 pg 5
 MOUND CREEK COUNTY PARK pg 14
 MOUND SPRINGS MUN. PARK pg 22
 MOUNT ITASCA TRAIL pg 8
 MOUNT ROSE TRAIL pg 4
 MOVIL MAZE TRAIL pg 2
 MOWER TRAIL pg 18
 MUD-GOOSE HUNT WALK TRL pg 9
 MUKOODA TRAIL pg 4
 MUNGER TRL HNKLY-CARLTON pg 5, 9, 10
 MUNGER TRL-BOUNDARY SGMNT pg 5, 10
 MUNGER TRL-DULUTH SEGMENT pg 5
 MUNGER TRL-GATEWAY SGMNT pg 20
 MURPHY-HANREHAN PARK RES pg 22
 MYRE - BIG ISLAND ST PRK pg 17
 NAT'L CHRISTMAS TREE TRL pg 9
 NEILL MUNICIPAL PARK pg 22
 NEMADJI TRAIL pg 9
 NERSTRAND BIG WDS ST PRK pg 17
 NEVIS WILDER TRAIL pg 3, 13
 NIEMACKL LAKE PARK pg 3
 NO ACHEN TRAIL pg 11
 NO SHOR MTN-BALLY CRK TR pg 6
 NO SHOR MTNS - TOFTE TRL pg 6
 SHORE MTNS LUTSEN TRL pg 6
 STANLEY EDDY MEM PARK pg 10
 NO. PINE GROVE MUN PARK pg 12
 NOBLES COUNTY TRAIL pg 15
 NORMANDELAKE LAKE PARK pg 22

Facility Name and Pages:

NORTH ARM TRAIL pg 4
 NORTH BRANCH TRAILS pg 11
 NORTH COUNTRY NATL TRAIL pg 9
 NORTH COUNTRY SNOW TRAIL pg 2, 11
 NORTH DARK RIVER TRAIL pg 4
 NORTH HENN REG TRL CORR pg 22
 NORTH JUNCTION TRAIL pg 4
 NORTH REDWOOD CITY PARK pg 22
 NORTH SHORE STATE TRAIL pg 5
 NORTH SMOKY HILLS TRAIL pg 1
 NORTHERN CONNECTION TRL pg 6
 NORTHERN HEIGHTS PARK pg 19
 NORTHERN LIGHT HIKE TRL pg 4
 NORTHERN LITES TRAIL pg 12
 NORTHERN PINE TRAIL pg 12
 NORTHLAND TRAIL pg 2
 NORTHSIDE MUNICIPAL PARK pg 24
 NORTHWEST TRAIL pg 25
 NORTHWOOD NATIONAL TRAIL pg 22
 NORTHWOODS TRAIL pg 7
 NORWAY BEACH INTERP TRL pg 9
 NORWAY TRAIL pg 4
 O L KIPP STATE PARK pg 17
 OAK PARK VILL. CONS AREA pg 24
 OAK POINT TRAIL pg 9
 OAK RIDGE UNIT pg 17
 OAKDALE PARK pg 24
 OAKLAND COUNTY PARK pg 3
 OAKWOOD PARK pg 23
 ODAWA PARK pg 24
 OJIBWAY PARK pg 25
 OLD INDIAN TRAIL pg 1, 3
 OLD MILL STATE PARK pg 1
 OLSON PARK pg 16
 ORONOCO COUNTY PARK pg 17
 ORROCK TRAIL pg 9
 OTSEGO COUNTY PARK pg 10
 OTTEN POND TRAIL pg 24
 OTTER COUNTRY TRAIL pg 2
 OWEN L-LOST L HIKE TRAIL pg 5
 OXBOW PARK pg 18
 PALISADE TRAIL pg 11
 PALOMINO DRIVE TRAIL pg 22
 PARK POINT EXERCISE TRL pg 8
 PATRICK EAGAN PARK pg 25
 PAUL BUNYAN ARBORETUM pg 12
 PAUL BUNYAN ST FOR TRLS pg 1
 PAUL BUNYAN STATE TRAIL pg 1, 10
 PELAN TRAIL pg 2
 PELOQUIN WMA HUNT/WALK pg 5
 PEQUAYWAN-HOYT LAKES TRL pg 7
 PERCH LAKE PUBLIC ACCESS pg 14
 PHALEN REGIONAL PK & GLF pg 24
 PIEDMONT TRAIL pg 8
 PIEPENBURG REGIONAL PARK pg 14
 PILLSBURY TRAIL pg 9
 PILOT KNOB TRAIL pg 23
 PINCUSHION MOUNTAIN TRL pg 8
 PINE BEACH TRAIL pg 13
 PINE LAKE TRAIL pg 1
 PINE POINT PARK pg 21
 PINE RIDGE HUNT/WALK TRL pg 10
 PINE VALLEY PARK pg 7
 PINE VIEW PARK pg 12
 PIONEER CITY PARK pg 22
 PIPELINE SNOWMOBILE TRL pg 11
 PIPESTONE NATNL MONUMENT pg 14
 PISTOL LAKE MULTI-USE TR pg 10
 PLEASANT DRIVE TRAIL pg 23
 PLUWLINE TRAIL pg 17
 PLUM CREEK PARK pg 15
 PLYMOUTH CREEK PARK pg 24
 POTAWATOMI PARK pg 25
 POW WOW TRAILS pg 4
 PRAIRIE TRAIL pg 14
 PRAIRIELAND TRAIL pg 15
 PRESTEMON MUNICIPAL PARK pg 22
 PURGATORY CREEK PARK pg 24
 PURGATORY CRK CONSV AREA pg 23
 QUARRY HILL PARK pg 19

Facility Name and Pages:

RANDOLPH TRAIL pg 18, 21
 RANGER & PEQUAYWAN LK TR pg 7
 RASMUSSAN PARK pg 15
 RAY EUSTICE PARK pg 15
 RED DOT TRAIL pg 7
 RED HORSE TRAIL pg 9
 RED JACKET TRAIL pg 14
 RED WING CIVIC CENTER PK pg 18
 REDWOOD VALLEY TRAIL pg 15
 REMOTE LK SOLITUDE AREA pg 9
 RENO UNIT pg 17
 RENVILLE COUNTY PARK #2 pg 15
 RESERVOIR LAKES TRAIL pg 7
 RICE CREEK NORTH REG TRL pg 21
 RICE CREEK SNOWMO TRAIL pg 21
 RICE CREEK WEST RGNL TRL pg 21
 RICE LAKE SCHOOL FIELD pg 23
 RICE LAKE SNOWMOBILE TRL pg 18
 RICE LAKE STATE PARK pg 17
 RICH ACRES GOLF COURSE pg 24
 RICHTER WOOD PARK pg 14
 RIDGEWAY TRAIL pg 18
 RITTER FARM PK SKI TRAIL pg 25
 RIVER BEND NATURE CENTER pg 18
 RIVER HEIGHTS PARK pg 3
 RIVERFRONT PARK pg 3
 RIVERLAND TRAILS pg 2
 RIVERSIDE PARK pg 12, 24
 RIVERSIDE PARK TRAIL pg 8
 RIVERSIDE TRAIL pg 15
 RIVERVIEW HEIGHTS MUN PK pg 23
 ROBBINS ISLAND PARK pg 16
 ROBERT NEY MEM PK RSERVE pg 11
 ROBERTSON CO PARK/ACC pg 14
 ROCK CRK HUNT/WALK TRAIL pg 10
 ROCK HILL PARK pg 6
 ROCK LAKE HIKING TRAIL pg 9
 ROOT RIVER II TRAIL pg 18
 ROOT RIVER STATE TRAIL pg 17
 ROSELAWN AVE BICYCLE WAY pg 23
 ROSEVILLE CEDARHOLM GOLF pg 24
 RUM RIVER SKI TRAIL pg 12
 RUM RIVER TRAIL pg 11, 21
 RUM-BOCK-BLUE LAKE TRAIL pg 12
 S - 11 TRAIL pg 3
 S - 89 TRAIL pg 3
 S.W. WILLMAR BIKE TRAIL pg 16
 SAKATAH LAKE STATE PARK pg 14, 17
 SAKATAH SING HILLS ST TR pg 14, 17
 SANBORN CITY PARK pg 15
 SAND CREEK TRAIL pg 23
 SAVANNA PORTAGE STATE PK pg 5, 10
 SAW TOOTH TRAIL pg 7
 SCENIC STATE PARK pg 5
 SCHOOLCRAFT STATE PARK pg 10
 SCHOOLCRAFT TRAIL pg 1
 SCOTT TRAIL pg 21
 SCRUB OAK HUNT/WALK TRL pg 10
 SECRET-BLACKSTONE TRAIL pg 4
 SEVEN BEAVERS TRAIL pg 4
 SEVEN MILE CREEK CO PARK pg 15
 SHADY OAK MUN. NATURE A. pg 23
 SHAWNEE PARK pg 25
 SHELARD MUNICIPAL PARK pg 24
 SHERBURNE TRAIL pg 12
 SHINGLE CREEK TRL NORTH pg 22
 SHINGLE CREEK TRL SOUTH pg 24
 SHINGOBBEE REC AREA pg 9
 SIBLEY STATE PARK pg 14
 SILVER BELL RD TRAIL pg 23
 SILVER LAKE PARK pg 19
 SIMPSON CREEK REC AREA pg 4
 SKALBEKKEN CNTY PARK #1 pg 15
 SKEETER LK HUNT/WALK TRL pg 4
 SLATTERLY PARK pg 19
 SNAIL LAKE REGIONAL PARK pg 21
 SNAKE CREEK UNIT pg 17
 SNAKE RIVER COUNTY TRAIL pg 10
 SNAKE RIVER TRAIL pg 12
 SNO BLAZER TRAIL pg 15

Facility Name and Pages:

SNO ROVER TRAIL pg 15
 SNO-BUG TRAIL pg 11
 SNO-DOGS TRAIL pg 12
 SNO-GOPHERS TRAIL pg 6, 11
 SNOWAY #1 TRAIL pg 11
 SNOWBANK HIKE TRAIL pg 4
 SNOWSNAKE TRAIL pg 11
 SO STANLEY EDDY MEM PARK pg 11
 SOARING EAGLES SKI TRAIL pg 2
 SOLDIERS MEM FLD & GOLF pg 19
 SOO LINE TRAIL (AITKIN) pg 11
 SOO LINE TRAIL (CASS) pg 11
 SOO LN TR N (MOOSE-CASS) pg 6
 SOO LN TR S (GENOLA-SUP) pg 6
 SOUTH DARK RIVER HIKE TR pg 4
 SOUTH FARM LAKE TRAIL pg 4
 SOUTH HIBBING TRAIL pg 7
 SOUTH LK HIKE-SKI TRAIL pg 4
 SOUTHVIEW MUNICIPAL PARK pg 24
 SOUTHWEST REGNL LRT TRL pg 21
 SOUTHWEST TRAIL pg 25
 SPIDER LAKE TRAIL pg 9
 SPIRIT MOUNTAIN SKI AREA pg 8
 SPLIT ROCK CREEK ST PARK pg 14
 SPLIT ROCK LIGHTHOUSE SP pg 5
 SPRING HILL COUNTY PARK pg 10
 SPRING LAKE PARK pg 15
 SPRING LAKE PARK RESERVE pg 21
 SPRUCE HILL PARK pg 2
 SPUR LAKE TRAIL pg 4
 ST CLOUD CITY BIKE TRAIL pg 12
 ST CROIX STATE PARK pg 10
 ST CROIX TRAIL pg 9
 ST LOUIS PARK JR SCHOOL pg 25
 ST PAUL MISS GORGE REG P pg 24
 ST PETER RIVERSIDE PARK pg 15
 ST. ANTHONY PARKWAY pg 24
 ST. NICHOLAS COUNTY PARK pg 17
 STAHL'S LAKE PARK pg 14
 STAR TRAIL pg 21
 STARING LAKE PARK pg 23
 STEARNS TRAIL pg 12
 STEELE COUNTY TRAIL ASSN pg 18
 STOCKTON TRAIL pg 18
 STONEY & TACONITE SPUR T pg 7
 STONEY RIDGE TRAIL pg 7
 STONY POINT HIKING TRAIL pg 9
 STURGEON RIVER TRAIL pg 4
 SUGAR HILLS TRAIL pg 7
 SULLIVAN LAKE PARK pg 22
 SULLIVAN LAKE TRAIL pg 12
 SULLIVAN LK HIKE TRAIL pg 5
 SUMMARY POPE COUNTY WPAS pg 1
 SUNFISH LAKE PARK pg 25
 SUNRISE TRAIL pg 11
 SUNSHINE MUNICIPAL PARK pg 24
 SUOMI HILLS SKI TRAIL pg 4
 SUOMI SNOWMOBILE TRAIL pg 7
 SUPERIOR HIKE TRAIL pg 5
 SUTTON PARK pg 18
 SWAMPER TRAIL pg 4
 SWAN LAKE PARK pg 15
 SWIFT FALLS COUNTY PARK pg 15
 TACONITE STATE TRAIL pg 5
 TAFT PARK pg 24
 TAMARAC SKI TRAIL pg 1
 TAMARACK NATURE CENTER pg 21
 TAMARACK RIVER HORSECAMP pg 9
 TAMARACK SNOWMOBILE TRL pg 6, 11
 TANK LAKE COUNTY TRAIL pg 10
 TEMPERANCE RIV STATE PK pg 5
 TENNISILOUX MUN. PARK pg 22
 TERRACE OAKS PARK pg 22
 TETTEGOUCHE STATE PARK pg 5
 TETTEGOUCHE TRAIL pg 7
 TH 59 BIKE TRAIL pg 3
 TH 95 AFTON-LAKELAND TRL pg 20
 THEODORE WIRTH REG PARK pg 24
 THIEF RIVER FALLS TR - S pg 2
 THISTLEDEW LAKE TRAIL pg 5

Facility Name and Pages:

THOMPSON CRK HUNT/WALK T pg 10
 THORESON NEIGHBORHOOD PK pg 23
 THREE FINGERS TRAIL pg 12
 THREE ISLAND PARK pg 2
 THUNDER HOLLOW CO TRAIL pg 10
 TIGER BEAR I TRAIL pg 18
 TIGER BEAR II TRAIL pg 18
 TILSON CREEK SKI TRAIL pg 7
 TIM COREY TRAIL pg 5
 TIMBERLANE COUNTY PARK pg 14
 TODD PARK pg 18
 TODD TRAIL pg 12
 TOFTE TRAIL pg 6
 TOIVOLA-FLOODWOOD TRAIL pg 8
 TOKLE TRAIL pg 12
 TOMAHAWK TRAIL pg 7
 TOWER CITY TRAIL pg 8
 TOWER LAKE TRAIL pg 1
 TOWER TRAIL pg 11
 TOWER-SOUDAN STATE PARK pg 5
 TRAIL BUSTERS TRAIL pg 18
 TRAILBLAZERS PATH pg 8
 TRAILBLAZERS TRAIL pg 2
 TRAVERSE DES SIOUX PARK pg 15
 TREML COUNTY PARK pg 14
 TRI-COUNTY TRAIL pg 18
 TRIVILLE TRAIL pg 11
 TROUT VALLEY UNIT pg 17
 TURTLE MOUND HIKE TRAIL pg 4
 TWIN LAKES HIKING TRAIL pg 9
 TWO HARBORS CORRIDOR TRL pg 7
 TWO HARBORS SKI TRAIL pg 8
 TWO INLETS TRAIL pg 2
 TWO RIVERS TRAIL pg 12
 U OF M NORTH CNTRL EX ST pg 6
 ULEN PARK pg 3
 UNIVERSITY AVE NE BIKEWAY pg 23
 UPPER GUNFLINT LAKE TRL pg 6
 UPPER SIOUX AGENCY ST PK pg 14
 UPSALA TRAIL pg 12
 VALLEY CREST TRAIL pg 19
 VALLEYWOOD PARK AND GOLF pg 22
 VERMILLION PARK pg 23
 VETERANS MEMORIAL PARK pg 12
 VICTORIA-EVERGREEN PARK pg 24
 VICTORY MEMORIAL PARKWAY pg 24
 VIKING RIDGE RIDERS TRL pg 18
 VILLA MUNICIPAL PARK pg 24
 VIRGINIA TRAILS pg 8
 VOYAGEUR TRL - ORR SPUR pg 8
 VOYAGEUR-CRANE LAKE TRL pg 7
 VOYAGR-KABTGMA-ASH R TRL pg 7
 WABANA TRAIL pg 7
 WADENA TRAIL pg 3, 12
 WAPITI TRAIL pg 2
 WARGO NAT CENTER SKI TRL pg 21
 WARNER LAKE PARK pg 10
 WASECA TRAIL pg 15
 WASHBURN LK SOLITUDE AR pg 9
 WATERFORD TRAIL pg 18, 21
 WEAVER LAKE PARK/PLAYFLD pg 23
 WEBSTER LAKE TRAIL pg 1
 WESTERN AVE BICYCLE WAY pg 24
 WESTERN WATERFRONT TRAIL pg 8
 WESTWOOD HILLS NAT CENTR pg 24
 WHITE EARTH TRAIL pg 1
 WHITES WOODS PARK pg 18
 WHITEWATER STATE PARK pg 17
 WHITEWATER TRAIL pg 18
 WHITNEY MEMORIAL PARK pg 12
 WILD INDIGO SNA pg 17
 WILD RIVER STATE PARK pg 10
 WILD RIVER TRAIL pg 11, 21
 WILDWOOD MUNICIPAL PARK pg 23
 WILDWOOD NATURE CENTER pg 15
 WILKIE/RICE LAKE UNIT pg 20
 WILLIAM BERRY PARK pg 24
 WILLIAM MAY PARK pg 15
 WILLIAM O'BRIEN STATE PK pg 20
 WILLIAM W LEWIS PARK pg 23

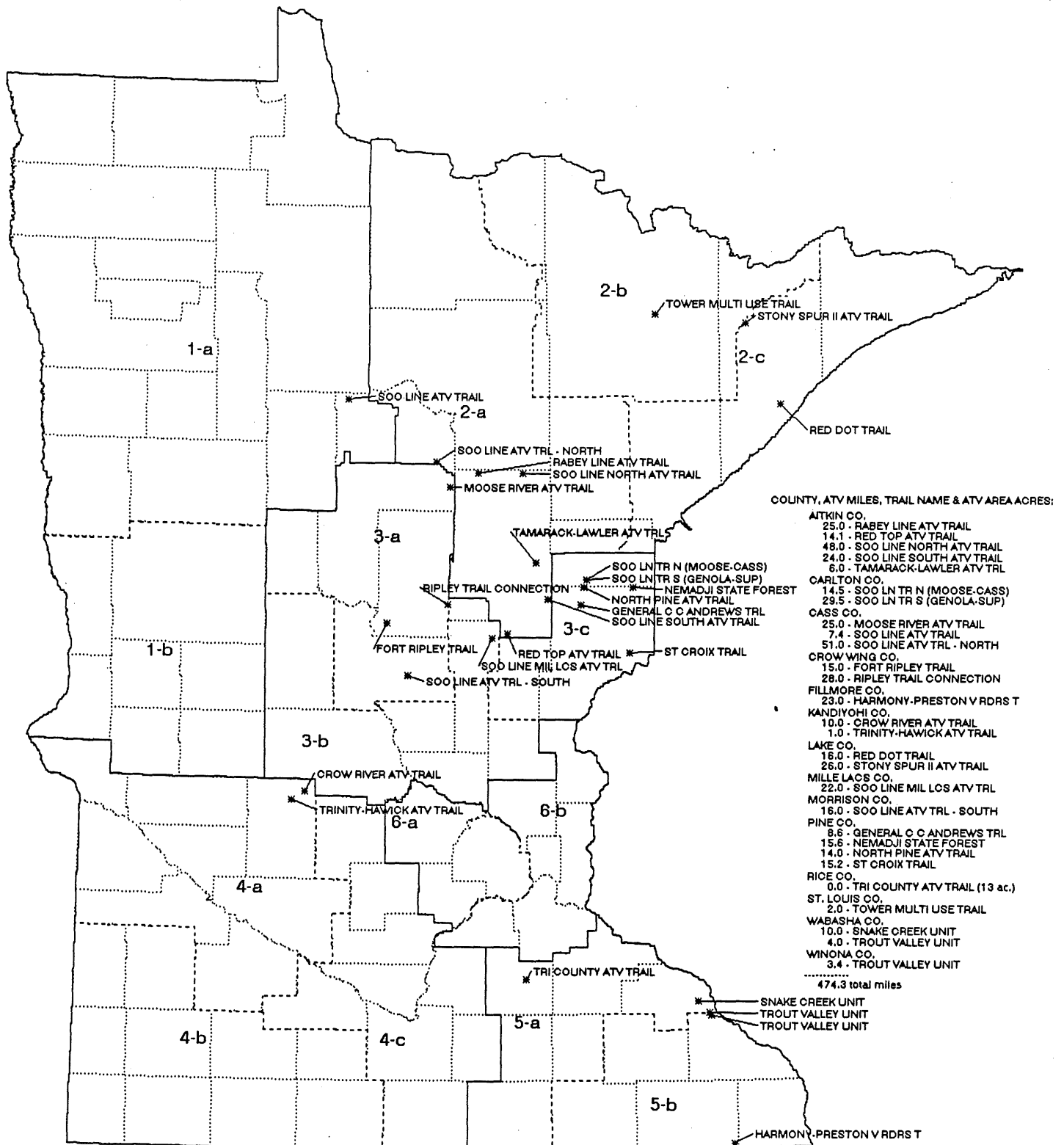
Facility Name and Pages:

WILLIAMS PARK pg 14
 WILLOW POND MUN. PARK pg 24
 WINONA BIKE PATH pg 19
 WINONA FARM TRAIL pg 19
 WINTER WONDERLAND TRAIL pg 2
 WOLF LK MULTI-USE TRAIL pg 10
 WOLFE MUNICIPAL PARK pg 24
 WOLSFELD WOODS SNA pg 20
 WONDERLAND TRAIL pg 12
 WOOD LAKE NATURE CENTER pg 25
 WOODBURY TAMARACK N PRES pg 25
 WOODLANE-UP AFTON RD TRL pg 25
 WOODLAWN MUNICIPAL PARK pg 3
 WOODRIDGE PARK pg 23
 WOODS LAKE TRAIL pg 11
 WRIGHT TRAIL pg 12
 YORKTOWN MUN PARK pg 23
 ZIPPEL BAY STATE PARK pg 1
 ZUMBRO BOTTOMS UNIT pg 17
 ZUMBRO PARK SOUTH pg 19
 ZUMBROWATHA-GOODHUE TRL pg 18
 ZUMBROWATHA-WABASHA TRL pg 18

| Trail Type | Number of Trails | Total Length Miles | Mean Length Miles | Median Length Miles |
|--------------|------------------------|--------------------------|-------------------------|---------------------------|
| ALL* - | 905 | 19920.0 | 22.0 | 5.6 |
| Hike - | 564 | 3535.8 | 6.3 | 2.0 |
| Ski - | 321 | 2580.3 | 8.0 | 5.0 |
| Horse - | 81 | 1190.1 | 14.7 | 7.5 |
| Bike - | 229 | 778.8 | 3.4 | 1.2 |
| Snowmobile - | 303 | 16025.2 | 52.9 | 26.9 |

**ALL" includes only those public trails with one or more of the activity types listed above.

Public All Terrain Vehicle Trail Heads



Source: DNR - MIS/GIS Section - RECFAC Data Base, July 1, 1996

Note: Base map includes DNR Trails & Waterways Unit Region/Area boundaries and county lines.

