

This document is made available electronically by the Minnesota Legislative Reference Library as part of an ongoing digital archiving project. <http://www.leg.state.mn.us/lrl/lrl.asp>
(Funding for document digitization was provided, in part, by a grant from the Minnesota Historical & Cultural Heritage Program.)

Minnesota Registry of Public Recreational Trail Mileages

as of July 1, 1995

(pursuant to Minnesota Statute 85.017)



Minnesota Department of Natural Resources
Trails & Waterways Unit, Recreation Services Section
500 Lafayette Road, Box 52, St. Paul, Minnesota 55155-4052



Minnesota Department of Natural Resources

500 Lafayette Road
St. Paul, Minnesota 55155-40__

To: Distribution List
From: Dan Collins, Supervisor
Recreation Services
Trail Recreation Section
Trails and Waterways Unit
DNR Building - 500 Lafayette Road
Saint Paul, Minnesota 55155-4052
Subject: 1995 Minnesota Department of Natural Resources Registry of Public
Recreational Trail Mileage

Date: November 15, 1995
Phone: (612) 296-6048

RECEIVED

DEC 21 1995

LEGISLATIVE REFERENCE LIBRARY
STATE OFFICE BUILDING
ST. PAUL, MN 55155

Enclosed you will find the latest edition of the *Minnesota Registry of Public Recreational Trail Mileage*, pursuant to Minnesota Statutes 85.017. This is the only comprehensive listing of the state's 20,000 miles of public off-road trails. Although the *Registry* includes bicycle, cross-country ski, hike, horse, all-terrain vehicle and snowmobile trails, only the all-terrain vehicle, cross-country ski and snowmobile trails are systematically updated annually. It reflects, in part, the July 1, 1995 information contained within the Department of Natural Resources' (DNR) recreational facility computer files. These files contain a great variety of information on trails shown in this Registry.

The current report format does not have room to include all-terrain vehicle (ATV) trail information within the regular report. Those trails are listed on page 33. Total mileage figures on page 27 do not include ATV trails.

Next year we will be moving toward computerized mapping using geographic information systems (GIS) and a new database linked to the GIS system. The direct link between the data and the alignment that it describes will allow easier updating and greater flexibility. This *Registry* is printed directly from the database so when the conversion to the new system is complete the format of this report will change also.

If you have any questions or comments about this *Registry*, please feel free to contact me. Your continuing help in maintaining the accuracy of Minnesota's trail information is appreciated. Also, if you know of others who should receive this trail inventory, please let me know.

DNR Information: 612-296-6157, 1-800-766-6000 • TTY: 612-296-5484, 1-800-657-3929

An Equal Opportunity Employer
Who Values Diversity



Printed on Recycled Paper Containing a
Minimum of 10% Post-Consumer Waste

Distribution List

Minnesota Department of Natural Resources Registry of Public Recreational Trail Miles July 1995

DNR

Rodney W. Sando, Commissioner
Ron Nargang, Deputy Commissioner
Gail Lewellan, Assistant Commissioner for Human Resources and Special Programs
Raymond B. Hitchcock, Assistant Commissioner for Operations
Leo Haseman, Director, Division of Enforcement
Gerald A. Rose, Director, Division of Forestry
John Hellquist, Forest Recreation Specialist, Division of Forestry
Dave Zumeta, Supervisor, Forest Resource Planning Section, Division of Forestry
William H. Morrissey, Director, Division of Parks and Recreation
Joel Stedman, Visitor Services Coordinator, Division of Parks and Recreation
Denny Thompson, Park Planner, Division of Parks and Recreation (4)
Regional Administrators (6)
Regional Trails and Waterways Supervisors (6)
Area Trails and Waterways Supervisors (15)
Regional Parks Supervisors (6)
Regional Forestry Supervisors (6)
Regional Information and Education Officers (6)
Vonny Hagen, Administrator, Office of Planning
Wayne Sames, Outdoor Recreation Grant Program, Office of Planning
Joe Kurcinka, Office of Planning
John Poate, GIS Data Technician, Bureau of MIS
Tom Balcom, Supervisor, Natural Resources Planning and Review Services Section, Office of Planning
Marcy Dowse, Director, Bureau of Information and Education
Jeff Hanson, Supervisor, Acquisition and Exchange Section, Bureau of Real Estate Management
Trails and Waterways Unit Staff (9)
Bob Djupstrom, Scientific and Natural Areas Supervisor, Wildlife Section, Division of Fish and Wildlife
DNR Library, Colleen Mlecoch
DNR Outdoor Recreation Information Center (2)

OTHER STATE AGENCIES

Lieutenant Governor Joanne Benson
Senator Bob Lessard, Chair, Senate Environment and Natural Resources Committee
Representative Phyllis Kahn, Chair, Legislative Committee on Minnesota Resources
John Velin, Director, Legislative Committee on Minnesota Resources
Representative Willard Munger, Chair, House Environment and Natural Resources Committee
James R. Dustrude, State Bicycle Coordinator, Minnesota Department of Transportation
Joan Hummel, Publications, Office of Tourism, Department of Trade and Economic Development
Mr. Tim Quinn, Travel Information Clerk, Minnesota Office of Tourism, Department of Trade and Economic Development
Pat Simmons, Travel Research, Office of Tourism, Department of Trade and Economic Development
Chuck Hawkins, Minnesota Planning
Carol Blackburn, Legislative Reference Library (6)
Regional Development Commission, Executive Directors, Regions 1, 2, 3, 5, 6W, 6E, 7E, 8, 9 (9)

UNIVERSITY OF MINNESOTA

Dr. Dorothy H. Anderson, Department of Forest Resources, 301F Green Hall, 1530 North Cleveland, St. Paul, MN 55108
Center for Transportation Studies, 110 Civil and Mineral Engineering Building, 500 Pillsbury Dr. SE, Minneapolis, MN 55455-0220
Dr. Dave Lime, Department of Forest Resources, 115 Green Hall, 1530 North Cleveland, St. Paul, MN 55108
Dr. Leo McAvoy, Division of Recreation, Park and Leisure Studies, Cook Hall - Room 203, Minneapolis, MN 55455
Natural Resources Research Institute, University of Minnesota/Duluth, NRRI - Third Floor, 3151 Mill Trunk Highway, Duluth, MN 55811
Mr. William Gartner, Director, Tourism Center, 116 Classroom Office Building, St. Paul Campus, St. Paul, MN 55108
Dr. Bob Sykes, Department of Landscape Architecture, 110 Architecture Building, Minneapolis, MN 55455
Forestry Library, University of Minnesota, 1530 North Cleveland Avenue, St. Paul, MN 55108

LIBRARIES

Mr. Peter H. Bridge, Chief, Exchange and Gift Division, Library of Congress, Washington, DC 20540
Southdale-Hennepin Area Library, ATTN: Ms. Eva Cohn, 7001 York Avenue South, Edina MN 55435 (3)
Ms. Susan Hansen, Librarian, Rochester Public Library, 11 First Street Southeast, Rochester, MN 55904-3743
Mrs. Jacob, Acquisition Department, St. Paul Public Library, 90 West Fourth Street, St. Paul, MN 55102
Mr. Terry Veth, Acquisition Department, Minneapolis Public Library, 300 Nicollet Mall, Minneapolis, MN 55401
Duluth Public Library, ATTN: Acquisitions, 520 West Superior Street, Duluth, MN 55118
Librarian, Bemidji State University, Bemidji, Minnesota 56601
Librarian, Dakota County Library, 40 East Emerson Avenue, West St. Paul, Minnesota 55118
Librarian, Mankato State University, Mankato, Minnesota 56001
Librarian, Metropolitan State University, 121 Metro Square Building, St. Paul, Minnesota 55101
Librarian, Moorhead State University, Moorhead, Minnesota 56560
Librarian, St. Cloud State University, St. Cloud, Minnesota 56301
Librarian, Southwest State University, Marshall, Minnesota 56258
Librarian, Winona State University, Winona Minnesota 55987

OTHER UNITS OF GOVERNMENT

Superintendent, Chippewa National Forest, Cass Lake, Minnesota 56633
Mr. Dean Ehlers, Blue Earth County Parks, P.O. Box 3083, 35 Map Drive, Mankato, Minnesota 56001
Ms. Barb Fisher, Hennepin Parks, 12615 County Road 9, P.O. Box 41320, Plymouth, Minnesota 55441
Mr. Larry Freitag, Wisconsin Department of Natural Resources, Box 7921, Madison, Wisconsin 55307
Ms Judy Ness, Superior National Forest, P.O. Box 338, Duluth, Minnesota 55801
Ms. Margie Ostlund, Hennepin Parks, 12615 County Road 9, P.O. Box 41320, Plymouth, Minnesota 55477-0320
Mr. DeLyle Pankratz, Trail Coordinator, IRRRB
Mr. Michael Polehna, Parks Supervisor, Parks Division, Washington County, Lake Elmo Park Reserve, 1515 Keats Avenue North,
Lake Elmo, Minnesota 55042
Mr. Arnie Stefferud, Metropolitan Council
Trails Coordinator, National Park Service, 1709 Jackson Street, Omaha, Nebraska 68102-2571
Mr. Robert M. Tyler, Trails Coordinator, Forest Management Division, Michigan Department of Natural Resources, Box 30028,
Lansing, Michigan 48909
Mr. Charles B. Wocken, Director, Stearns County Parks, 425 South 72nd Avenue, St. Cloud, Minnesota 56301
Mr. William Spitzer, National Park Service, P.O. Box 37127, Washington, DC 20013-7127

OTHER ORGANIZATIONS

Ms. Marlys Knutson, Minnesota Recreational Trail Users Association, P.O. Box 27131, Minneapolis, Minnesota 55427-0131
Ms. Kim Wolf, President, All-Terrain Vehicle Association of Minnesota, 3535 Fernbrook Lane, Plymouth, Minnesota
Mr. Bill Kullberg, Executive Director, Minnesota United Snowmobiler' Association, 5245 Edsall Road, Mound, Minnesota 55364
Mr. Larry Shepard, President, Minnesota United Snowmobilers' Association, 3661 Culver Trail, Faribault, Minnesota 55021
Mr. Roy Shumway, Minnesota Horse Council, 7530 - 163rd Lane Northwest, Ramsey, Minnesota 55303
American Trails, 1516 P Street Northwest, Washington, DC 20005
American Youth Hostels, Inc., MN Council, YMCA Building - Room 203, 30 South Ninth Street, Minneapolis, Minnesota 55402
Minnesota Parks and Trails Council and Foundation, P.O. Box 26243, St. Paul, Minnesota 55126
Minnesota Recreation and Park Association, Inc., 1111 Douglas Drive North, Golden Valley, Minnesota 55422 (2)
Minnesota Rovers Outing Club, P.O. Box 14133 - University Station, Minneapolis, Minnesota 55414
Minnesota Ski Council, Director, P.O. Box 4063, St. Paul, Minnesota 55104
Minnesota Trail Riders Association, P.O. Box 984, Burnsville, Minnesota 55337
Mr. Dale Hedke, President, North Star Ski Touring Club, P.O. Box 15144 - Commerce Station, Minneapolis, Minnesota 5415

**MINNESOTA REGISTRY
OF
PUBLIC RECREATIONAL TRAIL MILES**

(Pursuant to Minnesota Statutes 85. 017)

Prepared By:

**MINNESOTA DEPARTMENT OF NATURAL RESOURCES
TRAILS AND WATERWAYS UNIT
TRAIL RECREATION SECTION**

Barbara Perger, Trails and Waterways Unit
John Poate, GIS Data Technician, Bureau of Management Information Services

July 1995

TABLE OF CONTENTS

	<u>Page</u>
Introduction and Explanatory Notes	i
Trail Administration Categories	i
Counties Indexed by DNR Region and DNR Regions Indexed by Counties	iii
Map of DNR Regions	iv
County Map Sheet Inventory System	v
Public Hiking Trailhead	vi
Public Horse Trailheads	vii
Public Snowmobile Trailheads	viii
Public Cross-Country Ski Trailheads	ix
Public Bicycle Trailheads	x
Minnesota Registry of Public Recreational Trail Mileages by DNR Region	
Region I - Bemidji (Northwest)	1
Region II- Grand Rapids (Northeast)	4
Region III- Brainerd (North Central)	9
Region IV - New Ulm (Southwest)	14
Region V - Rochester (Southeast)	17
Region VI - Saint Paul (Metro)	20
Distribution of Public and Private Trail Miles by DNR Region	26
Distribution of Trail Miles by Administrative Level	27
Index to Trail Registry by Facility Name	28
Basic Statistics on Public Trails in Minnesota	32
Public All Terrain Vehicle Trail Heads	33

INTRODUCTION

This Trail mileage registry is mandated under Minnesota Statutes 85.017 which states: "The Commissioner of Natural Resources shall compile and maintain a current registry of cross-country skiing, hiking, horseback riding, and snowmobiling trails in the state and shall publish and distribute the information . . ." It is a byproduct of a recreation facility inventory first called for in the State Comprehensive Outdoor Recreation Plan (SCORP).

The SCORP process dates back to the 1964 Land and Water Conservation Fund Act passed by congress and implemented in Minnesota under Minnesota Statutes 86.71 (1965, Laws of Minnesota, Chapter 910, as amended).

This registry is a comprehensive listing of the five major recreational trail types. It is not intended as a trail user's guide. The number of public trails listed is more comprehensive than those in public brochures. This is because, for a variety of reasons, some administrators have chosen not to promote their trails in public brochures. The registry does not offer a fully detailed description of all information on the data system. The information presented here, however, is useful for allocation of funds and planning/management purposes.

For a more extensive trail description, an inquirer may contact the Department of Natural Resources' (DNR) Outdoor Recreation Information Center. This center provides an extensive number of trail maps and brochures free to the public.

The total private trail miles (by DNR Region) have been included in this registry for the sake of completeness. Parts of this listing are in great need of updating because it was compiled primarily in the mid-1970's. It has not been feasible for the DNR to keep this category current.

EXPLANATORY NOTES

A "trail" is defined as any continuous pathway intended for recreational use for a period of time (all or part of the year). The "intended use" of a trail is determined when it is designated by a trail administrator. The administrator is the agency or individual having the authority to execute and/or arrange for any of the following: acquisition, development, maintenance and management. For a trail or trail activity to be "designated," it must be advertiseable, useable, and either signed, mapped or identified by written policy of the administrator. Designated uses in this registry include hiking, skiing, horseback riding, bicycling, and snowmobiling.

A trail does not include road shoulders (i.e., bikeways) which do not provide a physical treadway separation for the recreationist. However, some roads (i.e., in parks and forests) become trails in winter when they are designated exclusively for either snowmobiling or cross-country skiing.

Since December 1981, nearly all public trails in this file have been updated. Most snowmobile and cross-country ski trail information was updated in the fall of 1989 in preparation for publication by the Office of Tourism and the DNR. Another recent update has been the spring 1989 review for Minnesota's State Horse Trails. Each of these data updates,

as well as other inventory updates, are reflected in the date of information for each trail segment as reported in the extreme right column.

Five new maps have been added showing the trailhead locations statewide. Public Hiking Trailheads (page vi) are concentrated in the Twin Cities metropolitan area where the largest portion of the population can find them most easily. Public Horse Trailheads (page vii) illustrates how public horse trails are distributed primarily on the basis of where state parks and state forests are located. Public Snowmobile Trailheads (page viii) illustrates the progress-to-date of distributing snowmobile trails statewide. Public Cross-Country Ski Trailheads (page ix) illustrates how ski trails are concentrated in the Twin Cities metropolitan area where the largest portion of the population has them within one-half hour from home. Public Bicycle Trailheads (page x) illustrates how public bicycle trails are concentrated in the Twin Cities metropolitan area where population density calls for more close-to-home options that are protected from automobile pressures.

This report is computer generated from the RECFAC (recreational facility) database, which is managed by the DNR's Office of Planning.

TRAIL ADMINISTRATION CATEGORIES

Federal;

U.S. Forest Service (part of the U.S. Department of Agriculture) - managed within statutory boundaries.

U.S. Fish and Wildlife (part of the U.S. Department of the Interior) - managed within units of National Wildlife Refuges.

U.S. Fish and Wildlife (part of the U.S. Department of the Interior) - managed within units of National Waterfowl Production Areas.

National Park Services (part of the U.S. Department of the Interior) - managed within National Parks.

U.S. Army Corps of Engineers (part of the U.S. Department of Defense; Army Corps, COE, ACE) - managed within Federal water reservoir boundaries.

State (Department of Natural Resources);

Division of Forestry - managed inside statutory State Forest boundaries.

Division of Forestry Outside - managed outside statutory State Forest boundaries.

Division of Fish and Wildlife - managed inside statutory Wildlife Management Areas or Scientific and Natural Areas.

Trails and Waterways Unit - managed "State Trail" as defined by statute.

Division of Parks and Recreation - State park managed trails.

County:

County Government - managed by a county government including county forestry, public works, or park departments.

County Government (GIA)* - sponsored by a county government with the aid of the DNR's Trails Assistance Program.

Hennepin Parks - managed by the Suburban Hennepin Regional Park District (SHRPD), within its boundaries.

Hennepin Parks (GIA)* - managed by the SHRPD, within its boundaries, with the aid of the DNR's Trails Assistance Program.

City:

Minor Civil Division - managed by a local government, including townships, city highway/parkway departments, or other city public works or parks departments.

Minor Civil Division (GIA)* - sponsored by a local government with the aid of the DNR's Trails Assistance Program.

Other:

MN Historical Society - managed as part of a state historical site.

MN Department of Transportation - managed as part of a state highway development.

Minnesota Zoo - managed as an extension of the Zoo's programs.

University of Minnesota - managed as part of the University's educational programs.

State Community Colleges - managed as part of the College's educational program.

Other State - managed by other state agencies, specifically the Iron Range Resource Rehabilitation Board (IRRRB).

Private:**

Various Private - managed by private entities, including church organizations, individuals, or other profit or non-profit corporations.

* Grants-In-Aid (GIA) trails are single-use trails built by local people, often on privately owned land, sponsored by a local unit of government, and funded by the DNR through its Trails Assistance Program. The Program is used to develop and maintain cross-country skiing and or snowmobiling trails. Any other use of these trails is incidental, and in certain instances is prohibited.

** This category has only been summarized. Most of the individual trail listings are in need of updating.

COUNTIES INDEXED BY DNR REGION

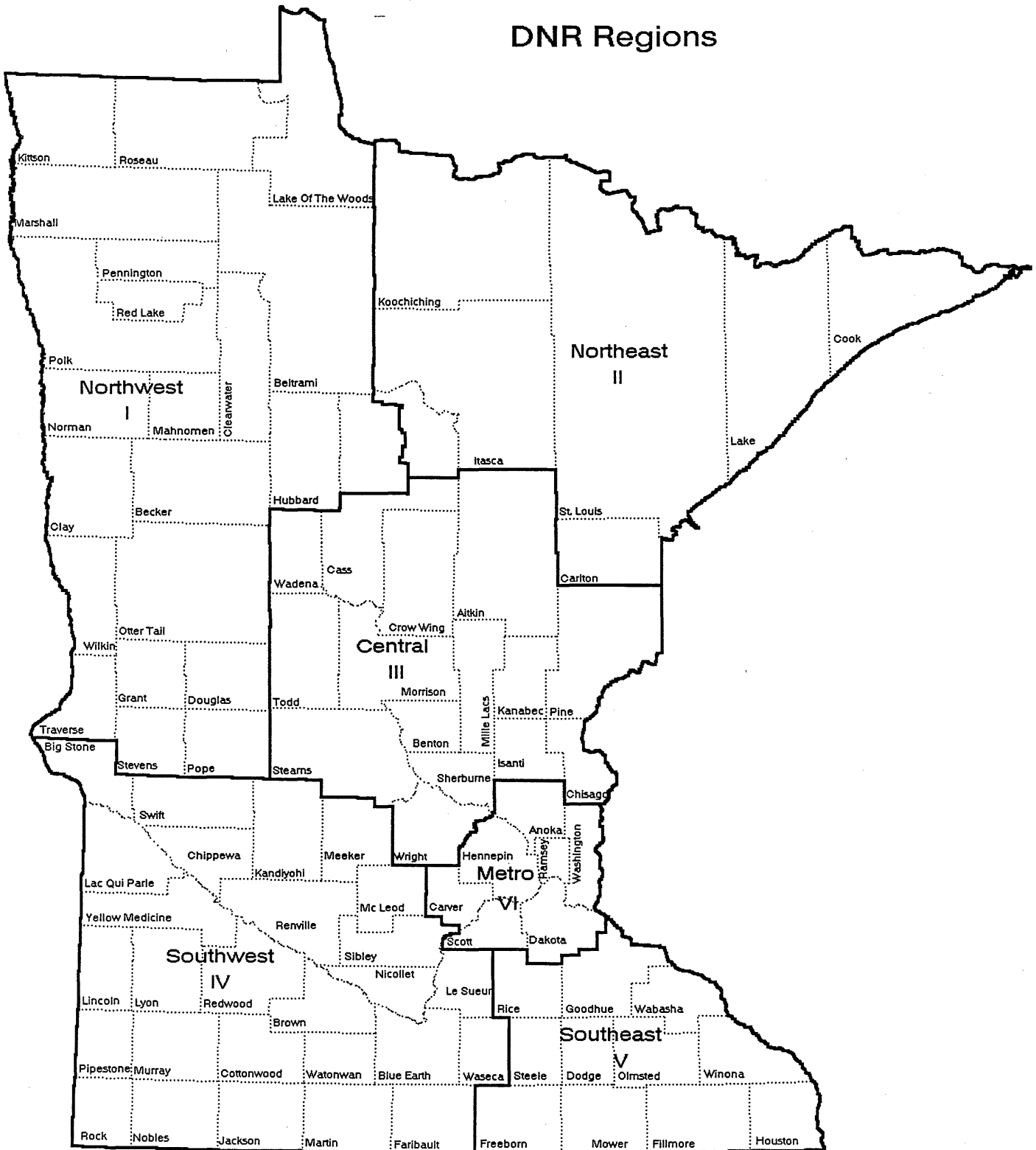
<u>DNR REGION</u>	<u>COUNTY NAME</u>	<u>DNR REGION</u>	<u>COUNTY NAME</u>	<u>DNR REGION</u>	<u>COUNTY NAME</u>	<u>DNR REGION</u>	<u>COUNTY NAME</u>
III	Aitkin	IV	Faribault	I	Mahnomen	V	Rice
VI	Anoka	V	Filmore	I	Marshall	IV	Rock
I	Becker	V	Freeborn	IV	Martin	I	Roseau
I	Beltrami	V	Goodhue	IV	Meeker	II	St. Louis
III	Benton	I	Grant	III	Mille Lacs	VI	Scott
IV	Big Stone	VI	Hennepin	III	Morrison	III	Sherburne
IV	Blue Earth	V	Houston	V	Mower	IV	Sibley
IV	Brown	I	Hubbard	IV	Murray	III	Stearns
II	Carlton	III	Isanti	IV	Nicollet	V	Steele
VI	Carver	II	Itasca	IV	Nobles	I	Stevens
	Cass *	IV	Jackson	I	Norman	IV	Swift
IV	Chippewa	III	Kanabec	V	Olmsted	III	Todd
III	Chisago	IV	Kandiyohi	I	Otter Tail	I	Traverse
I	Clay	I	Kittson	I	Pennington	V	Wabasha
I	Clearwater	II	Koochiching	III	Pine	III	Wadena
II	Cook	IV	Lac Qui Parle	IV	Pipestone	IV	Waseca
IV	Cottonwood	II	Lake	I	Polk	VI	Washington
III	Crow Wing	I	Lake of the Woods	I	Pope	IV	Watsonwan
VI	Dakota	IV	Le Sueur	VI	Ramsey	I	Wilkin
V	Dodge	IV	Lincoln	I	Red Lake	V	Winona
I	Douglas	IV	Lyon	IV	Redwood	III	Wright
		IV	McLeod	IV	Renville	IV	Yellow Medicine

DNR REGIONS INDEXED BY COUNTY

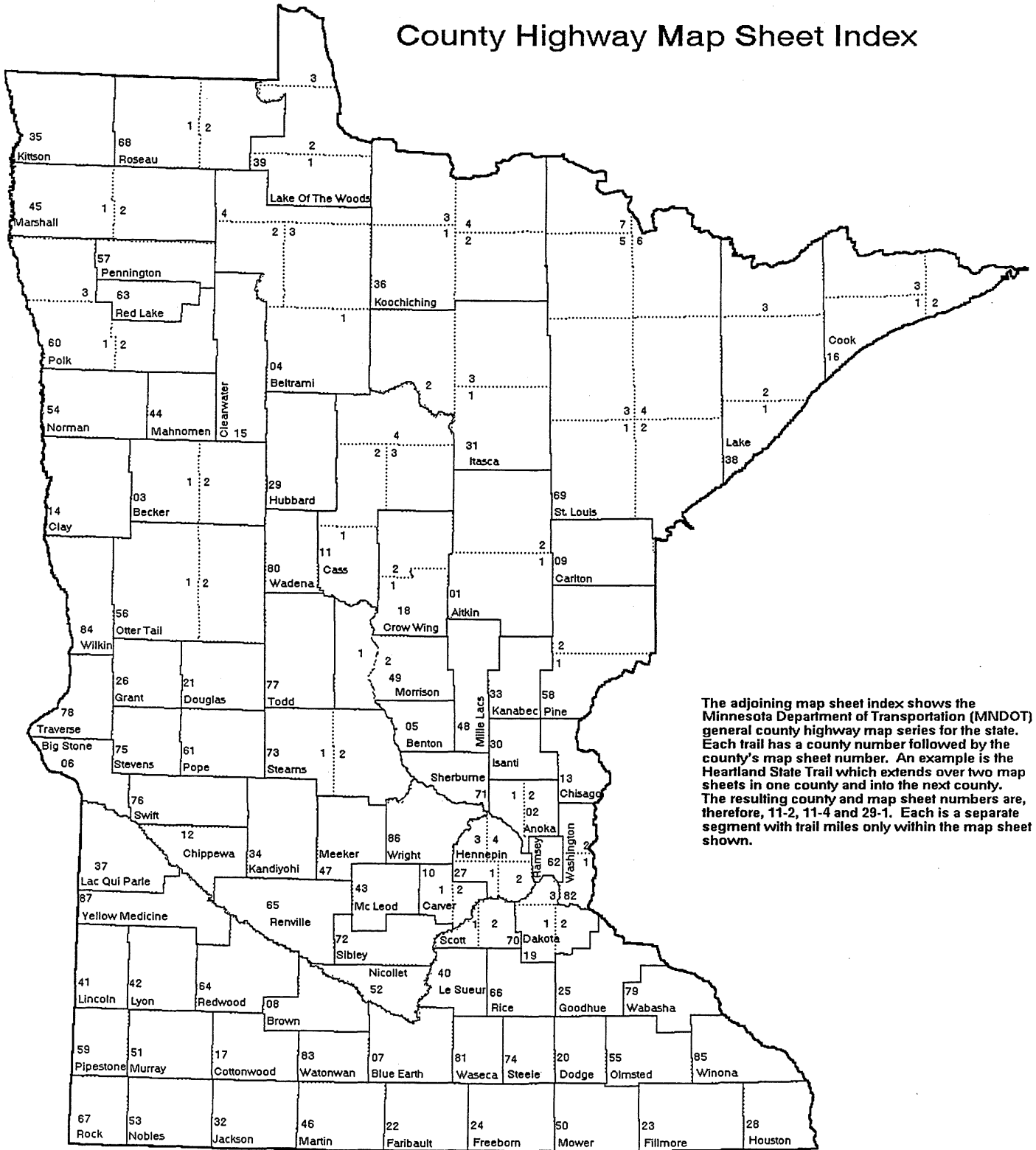
<u>DNR REGION</u>	<u>COUNTY NAME</u>	<u>DNR REGION</u>	<u>COUNTY NAME</u>	<u>DNR REGION</u>	<u>COUNTY NAME</u>	<u>DNR REGION</u>	<u>COUNTY NAME</u>
I	Becker	II	Cass *	IV	Big Stone	IV	Sibley
I	Beltrami	II	Carlton	IV	Blue Earth	IV	Swift
I	Cass *	II	Cook	IV	Brown	IV	Waseca
I	Clay	II	Itasca	IV	Chippewa	IV	Watsonwan
I	Clearwater	II	Koochiching	IV	Cottonwood	IV	Yellow Medicine
I	Douglas	II	Lake	IV	Faribault	V	Dodge
I	Grant	II	St. Louis	IV	Jackson	V	Fillmore
I	Hubbard	III	Aitkin	IV	Kandiyohi	V	Freeborn
I	Kittson	III	Benton	IV	Lac Qui Parle	V	Goodhue
I	Lake of the Woods	III	Cass *	IV	Le Sueur	V	Houston
I	Mahnomen	III	Chisago	IV	Lincoln	V	Mower
I	Marshall	III	Crow Wing	IV	Lyon	V	Olmsted
I	Norman	III	Isanti	IV	McLeod	V	Rice
I	Otter Tail	III	Kanabec	IV	Martin	V	Steele
I	Pennington	III	Mille Lacs	IV	Meeker	V	Wabasha
I	Polk	III	Morrison	IV	Murry	V	Winona
I	Pope	III	Pine	IV	Nicollet	VI	Anoka
I	Red Lake	III	Sherburne	IV	Nobles	VI	Carver
I	Roseau	III	Stearns	IV	Pipestone	VI	Dakota
I	Stevens	III	Todd	IV	Redwood	VI	Hennepin
I	Traverse	III	Wadena	IV	Renville	VI	Ramsey
I	Wilkin	III	Wright	IV	Rock	VI	Scott
						VI	Washington

* Cass County is split among three different DNR Regions; Regions 1, 2 and 3

DNR Regions

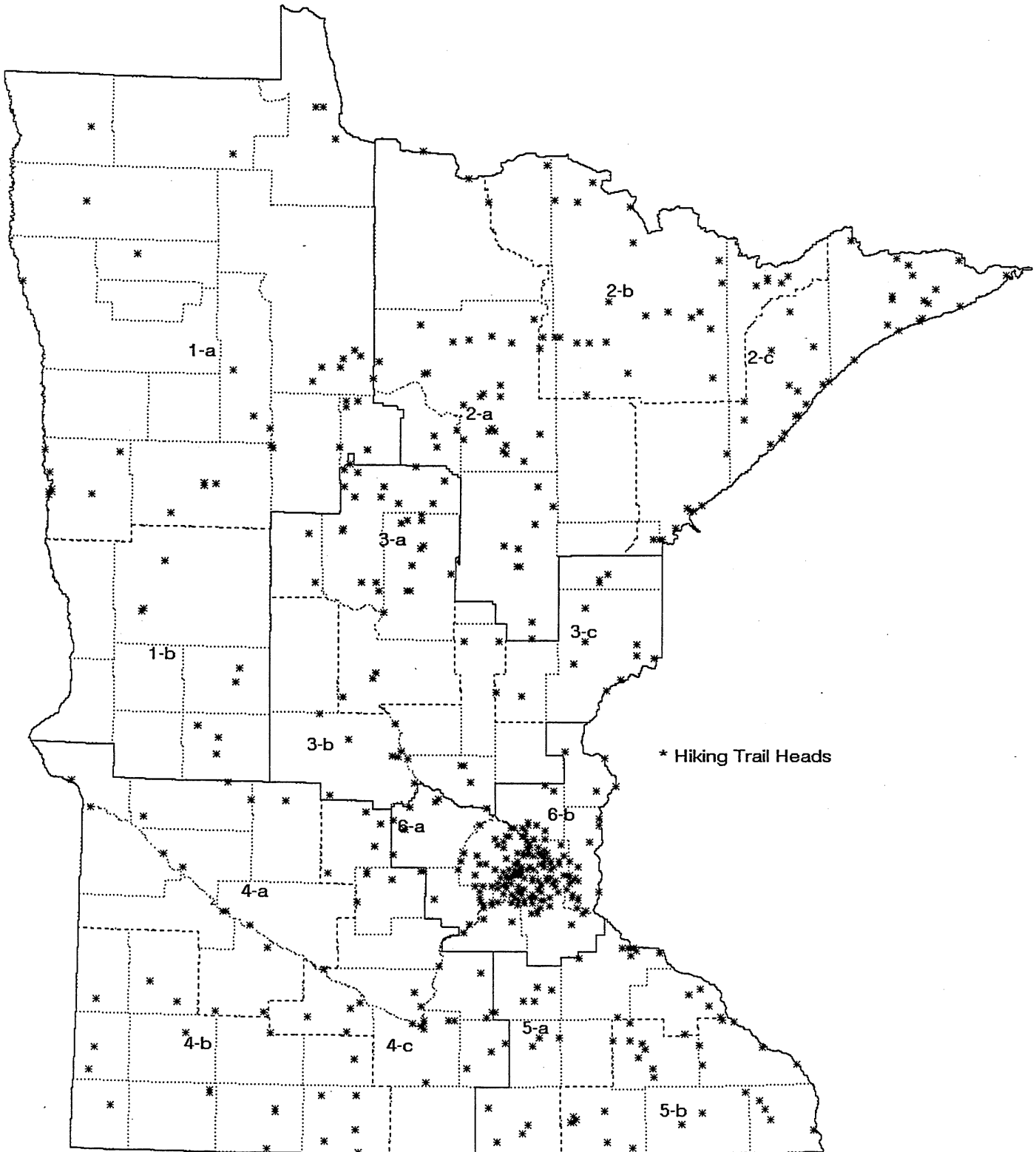


County Highway Map Sheet Index



The adjoining map sheet index shows the Minnesota Department of Transportation (MNDOT) general county highway map series for the state. Each trail has a county number followed by the county's map sheet number. An example is the Heartland State Trail which extends over two map sheets in one county and into the next county. The resulting county and map sheet numbers are, therefore, 11-2, 11-4 and 29-1. Each is a separate segment with trail miles only within the map sheet shown.

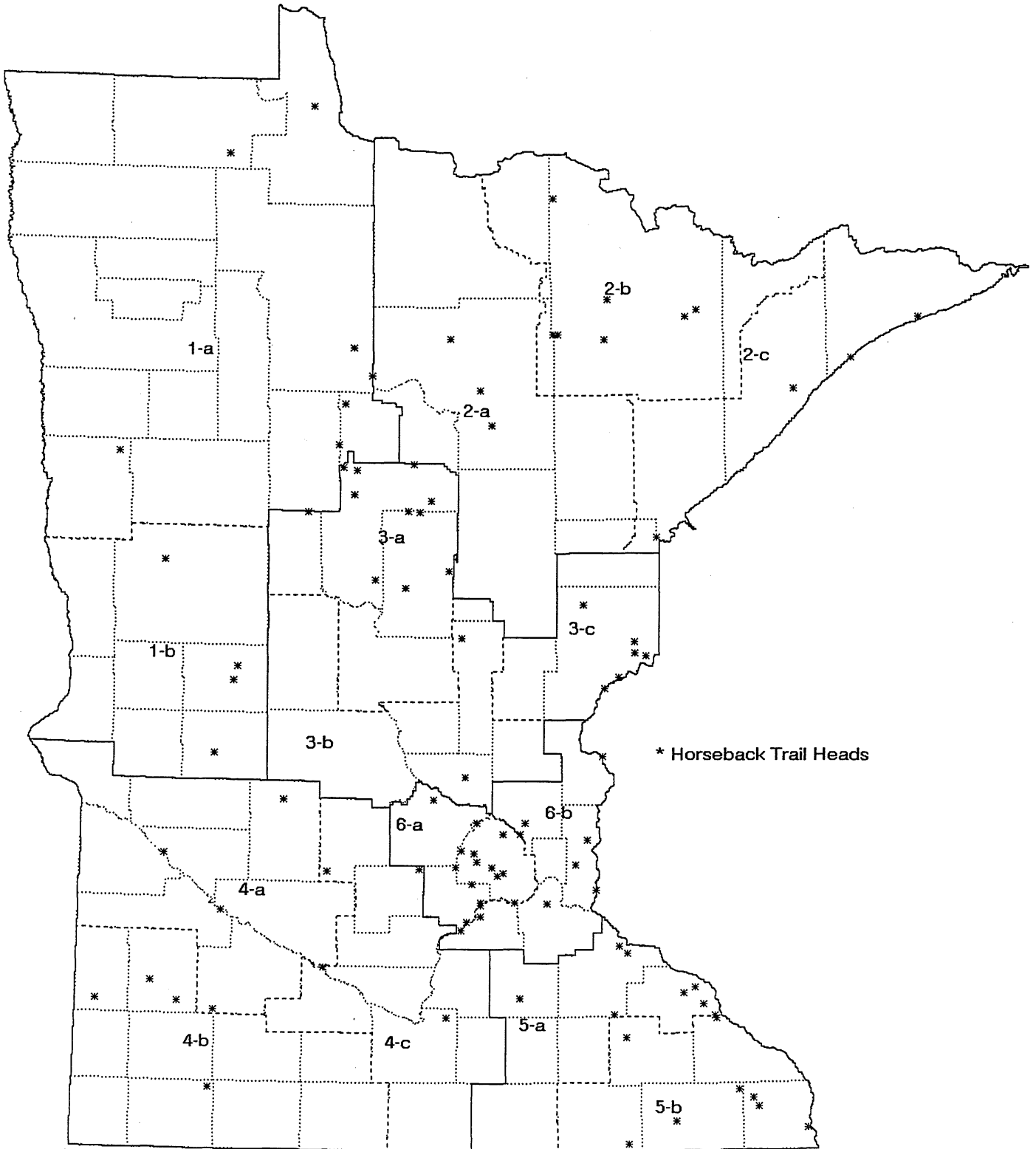
Public Hiking Trail Heads



Source: DNR - MIS/GIS Lab - RECFAC Data Base, July 1, 1995

Note: Base map includes DNR Trails & Waterways Unit Region/Area boundaries and county lines.

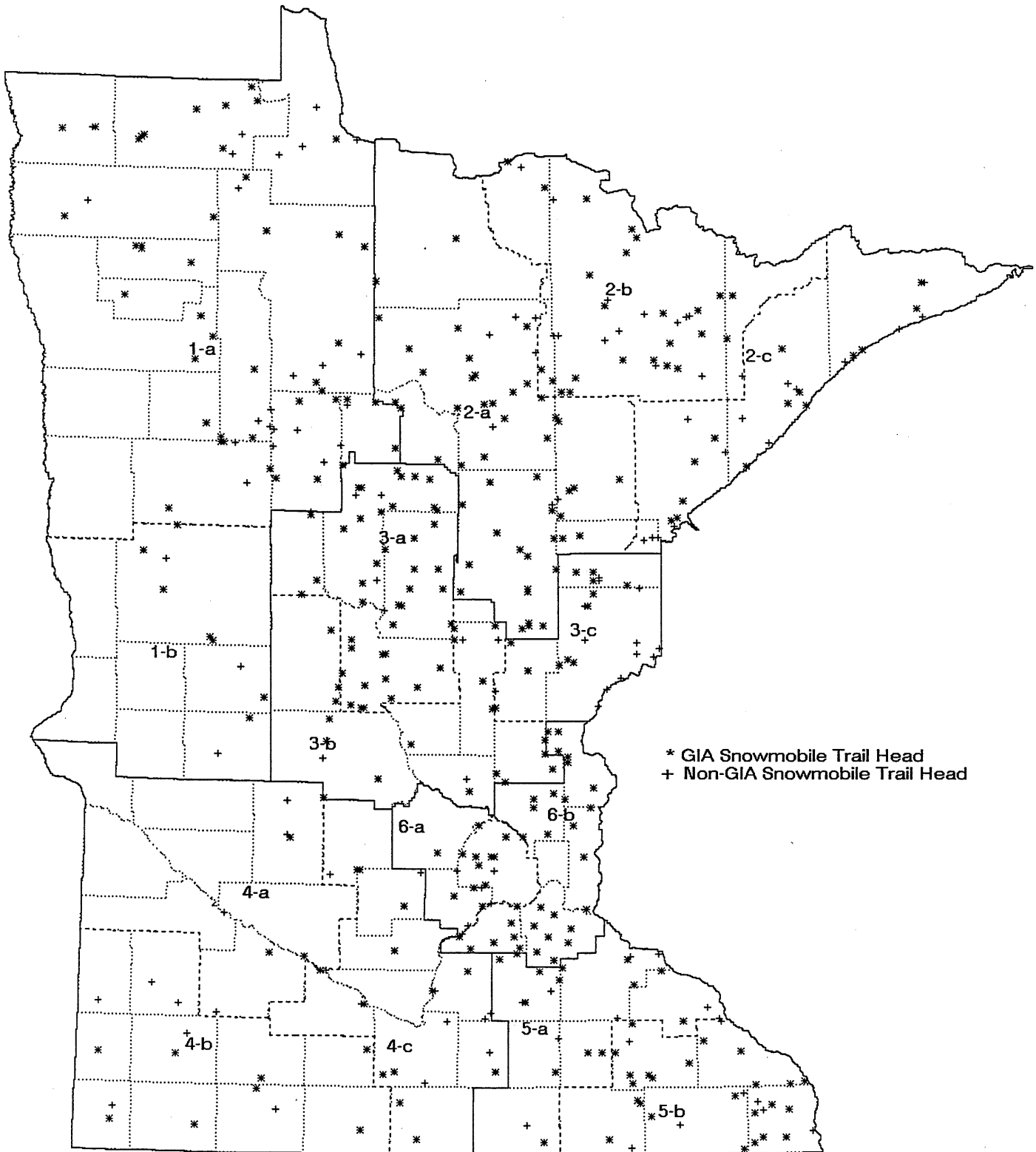
Public Horse Trail Heads



Source: DNR - MIS/GIS Lab - RECFAC Data Base, July 1, 1995

Note: Base map includes DNR Trails & Waterways Unit Region/Area boundaries and county lines.

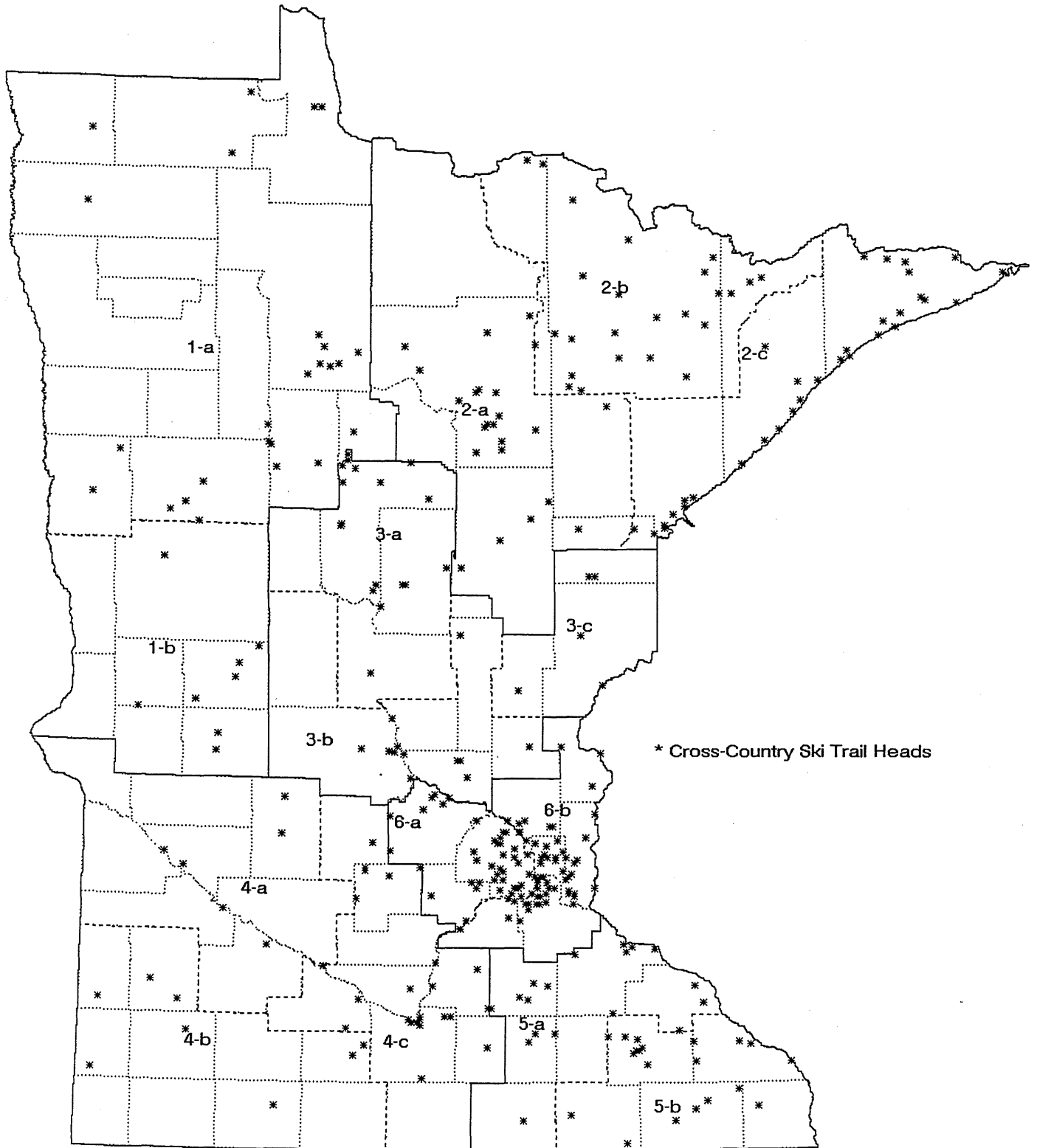
Public Snowmobile Trail Heads



Source: DNR - MIS/GIS Lab - RECFAC Data Base, July 1, 1995

Note: Base map includes DNR Trails & Waterways Unit Region/Area boundaries and county lines.

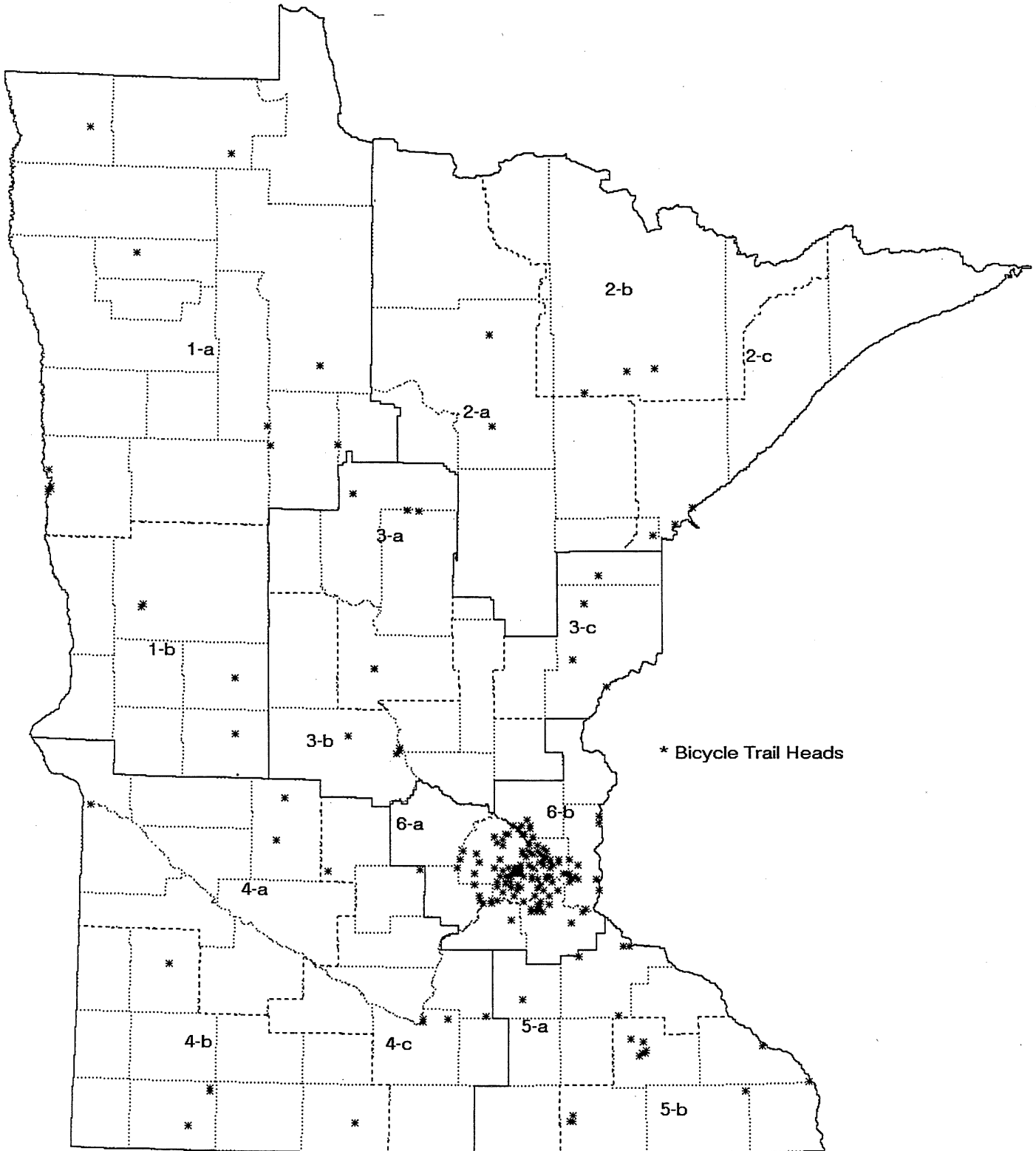
Public Cross-Country Ski Trail Heads



Source: DNR - MIS/GIS Lab - RECFAC Data Base, July 1, 1995

Note: Base map includes DNR Trails & Waterways Unit Region/Area boundaries and county lines.

Public Bicycle Trail Heads



Source: DNR - MIS/GIS Lab - RECFAC Data Base, July 1, 1995

Note: Base map includes DNR Trails & Waterways Unit Region/Area boundaries and county lines.

MINNESOTA REGISTRY OF PUBLIC RECREATIONAL TRAIL MILEAGES - 07/01/1995

DNR REGION 1

Facility Name	Administrator	Map Code and County	Total Miles	Hike	Ski	Horse	Bike	Snow-mobile	Date Info
----- FEDERAL:									
CAMP RABIDEAU C C C TRL	Chippewa Nationl Forest	04-1 Beltrami	1.0	1.0	-	1.0	-	-	09/22/86
CARTER LAKE TRAIL	"	04-1 Beltrami	3.4	3.4	-	-	-	-	09/22/86
MEADOW LAKE TRAIL	"	04-1 Beltrami	10.9	10.9	10.9	-	-	-	07/02/95
TOWER LAKE TRAIL	"	04-4 Beltrami	5.1	5.1	-	5.1	-	-	09/22/86
WEBSTER LAKE TRAIL	"	04-1 Beltrami	6.1	2.1	3.0	-	-	5.5	07/01/95
Region 1 subtotal for U S D A Forest Service -			26.5	22.5	13.9	6.1	-	5.5	

BOOTH LAKE TRAIL	U S F & W Serv (Refuge)	03-2 Becker	2.6	2.6	-	-	-	-	09/22/86
OLD INDIAN TRAIL	"	03-2 Becker	2.0	2.0	-	-	-	-	09/22/86
PINE LAKE TRAIL	"	03-2 Becker	7.9	7.9	7.9	-	-	-	07/01/95
TAMARAC SKI TRAIL	"	03-2 Becker	1.0	1.0	-	-	-	-	09/22/86
Region 1 subtotal for U S F & W Serv (Refuge) -			13.5	13.5	7.9	-	-	-	

SUMMARY POPE COUNTY WPAS	U S F & W Service (WPA)	61-1 Pope	1.0	1.0	-	-	-	-	09/30/88
Region 1 subtotal for U S F & W Service (WPA) -			1.0	1.0	-	-	-	-	
Region 1 subtotal for FEDERAL - - - - -			41.0	37.0	21.8	6.1	-	5.5	

MN DEPT NATL RESOURCES:									
ALGOMA SKI TRAIL	MN DNR Div of Forestry	68-2 Roseau	2.0	-	2.0	-	-	-	07/02/95
BAUDETTE-NORRIS TRAIL	"	39-1 L of Wds	23.0	-	-	-	-	23.0	07/02/95
BAUDETTE-NORRIS TRAIL	"	39-2 L of Wds	30.0	-	-	-	-	30.0	07/02/95
BELTRAMI ISLAND TRAIL	"	04-4 Beltrami	5.2	-	-	-	-	5.2	06/13/94
BELTRAMI ISLAND TRAIL	"	39-1 L of Wds	9.2	-	-	-	-	9.2	06/13/94
BELTRAMI ISLAND TRAIL	"	39-2 L of Wds	3.2	-	-	-	-	3.2	06/13/94
BELTRAMI ISLAND TRAIL	"	68-2 Roseau	77.4	-	-	-	-	77.4	06/13/94
BEMIDJI-ITASCA TRAIL	"	04-1 Beltrami	10.8	-	-	-	-	10.8	06/14/94
BEMIDJI-ITASCA TRAIL	"	15-1 Clearwtr	5.2	-	-	-	-	5.2	06/14/94
BEMIDJI-ITASCA TRAIL	"	29-1 Hubbard	10.0	-	-	-	-	10.0	06/14/94
NORTH SMOKY HILLS TRAIL	"	03-2 Becker	13.0	-	-	-	-	13.0	07/01/95
PAUL BUNYAN TRAIL	"	29-1 Hubbard	22.0	-	-	-	-	22.0	07/02/95
SCHOOLCRAFT TRAIL	"	29-1 Hubbard	17.0	-	-	-	-	17.0	07/02/95
WHITE EARTH TRAIL	"	03-2 Becker	2.0	-	-	-	-	2.0	07/02/95
WHITE EARTH TRAIL	"	15-1 Clearwtr	63.0	-	-	-	-	63.0	07/02/95
Region 1 subtotal for MN DNR Div of Forestry -			293.0	-	2.0	-	-	291.0	

HEARTLAND STATE TRAIL	DNR Trails & Waterways	29-1 Hubbard	26.0	21.0	-	21.0	21.0	26.0	06/14/94
Region 1 subtotal for DNR Trails & Waterways -			26.0	21.0	-	21.0	21.0	26.0	

BUFFALO RIVER STATE PARK	DNR Parks & Recreation	14-1 Clay	12.0	12.0	6.0	-	-	-	07/01/95
GLACIAL LAKES STATE PARK	"	61-1 Pope	11.0	11.0	5.0	9.0	-	11.0	07/01/95
HAYES LAKE STATE PARK	"	68-2 Roseau	12.0	12.0	6.0	3.0	1.0	6.0	07/01/95
ITASCA STATE PARK	"	03-2 Becker	2.9	2.9	2.6	-	-	-	07/02/95
ITASCA STATE PARK	"	15-1 Clearwtr	45.0	34.2	27.7	-	5.9	20.2	07/02/95
ITASCA STATE PARK	"	29-1 Hubbard	12.6	1.8	.7	-	.6	10.8	07/02/95
LAKE BEMIDJI STATE PARK	"	04-1 Beltrami	14.0	14.0	10.0	-	.8	3.5	07/02/95
LAKE BRONSON STATE PARK	"	35-1 Kittson	12.0	2.0	8.0	-	7.0	1.0	07/02/95
LAKE CARLOS STATE PARK	"	21-1 Douglas	12.6	12.6	5.0	8.0	-	9.0	07/01/95
MAPLEWOOD STATE PARK	"	56-1 Otter Tl	29.8	25.0	13.0	20.0	-	15.0	07/02/95
OLD MILL STATE PARK	"	45-1 Marshall	7.7	7.7	7.0	-	-	.5	07/02/95
ZIPPEL BAY STATE PARK	"	39-2 L of Wds	7.0	4.0	7.0	6.0	-	5.0	07/01/95
Region 1 subtotal for DNR Parks & Recreation -			178.6	139.2	98.0	46.0	15.3	82.0	
Region 1 subtotal for MN DEPT NATL RESOURCES -			497.6	160.2	100.0	67.0	36.3	399.0	

MINNESOTA REGISTRY OF PUBLIC RECREATIONAL TRAIL MILEAGES - 07/01/1995

DNR REGION 1

Facility Name	Administrator	Map Code and County	Total Miles	Hike	Ski	Horse	Bike	Snow-mobile	Date Info

COUNTY ADMINISTERED:									
GEORGETOWN COUNTY PARK	Clay County non-GIA	14-1 Clay	1.5	1.5	-	-	-	-	09/22/92
FIRST LAKE PUBLIC ACCESS	Clearwater Coun non-GIA	15-1 Clearwtr	2.0	2.0	-	-	-	-	09/22/92
LONG LAKE CO PARK/ACCESS	"	15-1 Clearwtr	1.0	1.0	-	-	-	-	09/21/92
SPRUCE HILL PARK	Douglas County non-GIA	21-1 Douglas	4.0	-	4.0	-	-	-	07/01/95
BOY SCOUT COUNTY PARK	Lake Of The Woo non-GIA	39-2 L of Wds	2.0	2.0	2.0	-	-	-	07/01/95

Region 1 subtotal for County Admin (non-GIA)			10.5	6.5	6.0	-	-	-	

DETROIT MOUNTAIN TRAIL	Becker County GIA	03-1 Becker	3.5	-	3.5	-	-	-	07/02/95
DUNTON LOCK TRAIL	"	03-1 Becker	5.0	5.0	3.5	-	-	-	07/02/95
EAST FRAZEE TRAIL	"	03-1 Becker	10.0	-	10.0	-	-	-	07/02/95
WINTER WONDERLAND TRAIL	"	03-1 Becker	70.0	-	-	-	-	70.0	07/02/95
WINTER WONDERLAND TRAIL	"	03-2 Becker	155.0	-	-	-	-	155.0	07/02/95
WINTER WONDERLAND TRAIL	"	56-1 Otter TL	5.0	-	-	-	-	5.0	07/02/95
BECIDA TRAIL	Beltrami County GIA	29-1 Hubbard	26.0	-	-	-	-	26.0	07/02/95
BIG RED LAKE BOG TRAIL	"	04-2 Beltrami	40.0	-	-	-	-	40.0	07/01/95
BIG RED LAKE BOG TRAIL	"	04-3 Beltrami	38.0	-	-	-	-	38.0	07/01/95
BIG RED LAKE BOG TRAIL	"	04-4 Beltrami	50.0	-	-	-	-	50.0	07/01/95
BLUE OX TRAIL	"	04-1 Beltrami	32.1	-	-	-	-	32.1	07/02/95
BUENA VISTA SKI TRAIL	"	04-1 Beltrami	15.5	-	15.5	-	-	-	07/01/95
HOBSON FOREST TRAIL	"	04-1 Beltrami	4.3	-	4.3	-	-	-	07/01/95
LOST RIVER TRAIL	"	04-1 Beltrami	4.0	-	-	-	-	4.0	07/02/95
LOST RIVER TRAIL	"	04-3 Beltrami	64.7	-	-	-	-	64.7	07/02/95
MOVIL MAZE TRAIL	"	04-1 Beltrami	8.5	-	8.5	-	-	-	07/01/95
NORTH COUNTRY SNOW TRAIL	"	04-1 Beltrami	245.0	-	-	-	-	245.0	07/02/95
NORTH COUNTRY SNOW TRAIL	"	29-1 Hubbard	8.0	-	-	-	-	8.0	07/02/95
NORTHLAND TRAIL	"	04-1 Beltrami	75.0	-	-	-	-	75.0	07/02/95
THREE ISLAND PARK	"	04-1 Beltrami	16.5	-	16.5	-	-	-	07/01/95
TRAILBLAZERS TRAIL	Clearwater County GIA	15-1 Clearwtr	154.0	-	-	-	-	154.0	07/02/95
ARROWWOOD-RADISSON RSRT	Douglas County GIA	21-1 Douglas	4.1	3.0	4.1	4.0	1.0	-	06/14/94
DATA TRAIL	"	21-1 Douglas	399.0	-	-	-	-	399.0	07/02/95
DATA TRAIL	"	56-2 Otter TL	13.0	-	-	-	-	13.0	07/02/95
DATA TRAIL	"	61-1 Pope	88.0	-	-	-	-	88.0	07/02/95
KENSINGTON RUNESTONE PRK	"	21-1 Douglas	7.5	-	7.5	-	-	-	07/01/95
SOARING EAGLES SKI TRAIL	Hubbard County GIA	29-1 Hubbard	7.5	-	7.5	-	-	-	07/02/95
TWO INLETS TRAIL	"	03-2 Becker	128.0	-	-	-	-	128.0	07/02/95
TWO INLETS TRAIL	"	15-1 Clearwtr	3.0	-	-	-	-	3.0	07/02/95
TWO INLETS TRAIL	"	29-1 Hubbard	93.0	-	-	-	-	93.0	07/02/95
TWO INLETS TRAIL	"	35-1 Kittson	264.0	-	-	-	-	264.0	07/01/95
KITTSOON TRAIL	Kittson County GIA	35-1 Kittson	264.0	-	-	-	-	264.0	07/01/95
L O W BORDER TRAIL	Lake Of The Woods C GIA	04-3 Beltrami	9.2	-	-	-	-	9.2	07/02/95
L O W BORDER TRAIL	"	04-4 Beltrami	6.0	-	-	-	-	6.0	07/02/95
L O W BORDER TRAIL	"	39-1 L of Wds	36.0	-	-	-	-	36.0	07/02/95
L O W BORDER TRAIL	"	39-2 L of Wds	121.8	29.0	-	-	-	121.8	07/02/95
MAHNOMEN COUNTY TRAIL	Mahnomen County GIA	03-2 Becker	.5	-	-	-	-	.5	07/02/95
MAHNOMEN COUNTY TRAIL	"	15-1 Clearwtr	22.0	-	-	-	-	22.0	07/02/95
MAHNOMEN COUNTY TRAIL	"	44-1 Mahnomen	144.5	-	-	-	-	144.5	07/02/95
MC TRAIL SYSTEM	Marshall County GIA	45-1 Marshall	167.0	-	-	-	-	167.0	07/02/95
MC TRAIL SYSTEM	"	57-1 Penngton	27.0	-	-	-	-	27.0	07/02/95
LAKE RUNNERS TRAIL	Otter Tail County GIA	56-1 Otter TL	39.7	-	-	-	-	39.7	07/02/95
OTTER COUNTRY TRAIL	"	56-1 Otter TL	77.6	-	-	-	-	77.6	07/02/95
OTTER COUNTRY TRAIL	"	56-2 Otter TL	13.4	-	-	-	-	13.4	07/02/95
4 - G NORTH TRAIL	Pennington County GIA	45-2 Marshall	.8	-	-	-	-	.8	07/01/95
4 - G NORTH TRAIL	"	57-1 Penngton	38.0	-	-	-	-	38.0	07/01/95
4 - G NORTH TRAIL	"	60-2 Polk	14.0	-	-	-	-	14.0	07/01/95
THIEF RIVER FALLS TR - S	"	57-1 Penngton	30.0	-	-	-	-	30.0	07/02/95
WAPITI TRAIL	"	45-2 Marshall	15.5	-	-	-	-	15.5	07/02/95
WAPITI TRAIL	"	57-1 Penngton	27.5	-	-	-	-	27.5	07/02/95
KNIGHT RIDERS TRAIL	Polk County GIA	60-2 Polk	14.0	-	-	-	-	14.0	06/14/94
RIVERLAND TRAILS	Red Lake County GIA	60-2 Polk	10.0	-	-	-	-	10.0	07/06/93
RIVERLAND TRAILS	"	63-1 Red Lake	67.5	-	-	-	-	67.5	07/06/93
C - 4 TRAIL	Roseau County GIA	68-1 Roseau	22.0	-	-	-	-	22.0	07/07/93
C - 4/5 TRAIL	"	68-2 Roseau	16.0	-	-	-	-	16.0	07/07/93
C - 5 TRAIL	"	68-2 Roseau	15.0	-	-	-	-	15.0	07/07/93
E D A - 1 TRAIL	"	68-2 Roseau	23.0	-	-	-	-	23.0	07/07/93
E D A - 2 TRAIL	"	68-2 Roseau	6.0	-	-	-	-	6.0	07/06/93
PELAN TRAIL	"	35-1 Kittson	14.6	-	-	-	-	14.6	07/07/93
PELAN TRAIL	"	68-1 Roseau	12.4	-	-	-	-	12.4	07/07/93
S - 11 TRAIL	"	68-1 Roseau	85.0	-	-	-	-	85.0	07/07/93
S - 89 TRAIL	"	68-1 Roseau	27.0	-	-	-	-	27.0	07/07/93

Region 1 subtotal for County (Grant-In-Aid)			3140.2	37.0	80.9	4.0	1.0	3057.8	

Region 1 subtotal for COUNTY ADMINISTERED			3150.7	43.5	86.9	4.0	1.0	3057.8	

DNR REGION 1

Facility Name	Administrator	Map Code and County	Total Miles	Hike	Ski	Horse	Bike	Snow- mobile	Date Info

MINOR CIVIL DIVISION:									
OLD INDIAN TRAIL	Bemidji city non-GIA	04-1 Beltrami	1.0	1.0	-	-	-	-	09/01/82
RIVER HEIGHTS PARK	East Grand Fork non-GIA	60-3 Polk	2.0	2.0	-	-	-	-	08/21/89
CSAH 1 BIKE TRAIL	Fergus Falls ci non-GIA	56-1 Otter Tl	1.3	1.3	-	-	1.3	-	02/09/82
TH 59 BIKE TRAIL	"	56-1 Otter Tl	1.9	1.9	-	-	1.9	-	02/09/82
BARSNESS PARK & CHALET	Glenwood city non-GIA	61-1 Pope	6.0	6.0	6.0	-	-	-	07/02/95
GLENWOOD MUNICIPAL TRAIL	"	61-1 Pope	.9	-	-	-	.9	-	05/02/85
NIEMACKL LAKE PARK	Herman city non-GIA	26-1 Grant	2.5	-	2.5	-	-	-	07/01/95
20TH STREET BIKE TRAIL	Moorhead city non-GIA	14-1 Clay	2.0	2.0	-	-	2.0	-	04/09/82
3RD STREET BIKE TRAIL	"	14-1 Clay	.5	.5	-	-	.5	-	09/22/86
8TH STREET SO. BIKE TRL	"	14-1 Clay	.8	.8	-	-	.8	-	04/09/82
GOOSEBERRY MOUND CITY PK	"	14-1 Clay	1.7	1.0	-	-	.7	-	04/09/82
RIVERFRONT PARK	"	14-1 Clay	1.7	1.7	-	-	1.7	-	09/22/86
WOODLAWN MUNICIPAL PARK	"	14-1 Clay	.7	.7	-	-	.7	-	09/22/86
OAKLAND COUNTY PARK	Thief River Fal non-GIA	57-1 Penngton	.5	.5	-	-	.5	-	09/21/92
ULEN PARK	Ulen city non-GIA	14-1 Clay	2.3	2.3	1.5	2.3	-	-	07/01/95
-----			-----						
Region 1 subtotal for City/Township (non-GIA) -			25.8	21.7	10.0	2.3	11.0	-	

BEMIDJI CITY PARK	Bemidji city GIA	04-1 Beltrami	1.2	-	1.2	-	-	-	07/02/95
NEVIS WILDER TRAIL	Nevis city GIA	29-1 Hubbard	20.8	-	-	-	-	20.8	07/01/95
-----			-----						
Region 1 subtotal for City/Twp (Grant-In-Aid) -			22.0	-	1.2	-	-	20.8	
-----			-----						
Region 1 subtotal for MINOR CIVIL DIVISION - -			47.8	21.7	11.2	2.3	11.0	20.8	
-----			-----						
REGION 1 TOTALS FOR ALL ADMINISTRATIVE LEVELS -			3737.1	262.4	219.9	79.4	48.3	3483.1	

DNR REGION 2

Facility Name	Administrator	Map Code and County	Total Miles	Hike	Ski	Horse	Bike	Snow-mobile	Date Info
FEDERAL:									
JINGO LAKE TRAIL	Chippewa Nationl Forest	31-3 Itasca	5.0	5.0	-	-	-	-	09/22/86
LOST 40 HIKING TRAIL	"	31-2 Itasca	.5	.5	-	-	-	-	12/23/81
SIMPSON CREEK REC AREA	"	31-2 Itasca	12.5	12.5	12.5	-	-	-	07/01/95
SKEETER LK HUNT/WALK TRL	"	31-3 Itasca	3.0	3.0	-	-	-	-	03/13/84
SPUR LAKE TRAIL	"	31-2 Itasca	8.0	8.0	-	8.0	-	-	09/22/86
SUOMI HILLS SKI TRAIL	"	31-1 Itasca	9.6	9.6	9.6	-	-	-	07/02/95
SUOMI HILLS SKI TRAIL	"	31-3 Itasca	11.4	-	11.4	11.4	-	-	07/02/95
TURTLE MOUND HIKE TRAIL	"	31-2 Itasca	.5	.5	-	-	-	-	08/09/83
ANGLEWORM TRAIL	Superior Nationl Forest	69-6 St Louis	14.0	14.0	14.0	-	-	-	06/14/94
BASS LAKE TRAIL	"	69-6 St Louis	5.5	5.5	-	-	-	-	08/20/92
BAYLIS-HERRIMAN TRAIL	"	69-6 St Louis	14.0	14.0	-	-	-	-	08/09/90
BIG ASPEN TRAIL	"	69-3 St Louis	20.0	-	20.0	-	-	-	07/01/95
BIG LAKE TRAIL	"	69-4 St Louis	2.5	2.5	-	-	-	-	09/12/85
BIG MOOSE TRAIL	"	69-6 St Louis	2.0	2.0	2.0	-	-	-	07/07/93
BIRCH LK PLNTATN SKI TRL	"	69-4 St Louis	3.0	2.5	3.0	-	-	-	06/14/94
BIRD LAKE TRAIL	"	69-4 St Louis	10.0	-	10.0	-	-	-	07/01/95
DEVILS CASCADE TRAIL	"	69-6 St Louis	35.0	35.0	8.0	-	-	-	07/06/93
DISAPPOINTMENT LAKE TRL	"	38-3 Lake	9.0	9.0	-	-	-	-	08/20/92
EAGLE MOUNTAIN TRAIL	"	16-3 Cook	8.0	8.0	-	-	-	-	08/16/84
EAGLE MTN HIKE TRAIL	"	16-1 Cook	2.0	2.0	-	-	-	-	08/20/92
ECHO LAKE TRAIL SYSTEM	"	69-5 St Louis	11.0	11.0	11.0	-	-	-	07/01/95
FLASH LAKE TRAIL	"	38-3 Lake	8.3	5.0	8.3	-	-	-	06/14/94
GEO WASHINGTON PINES TRL	"	16-1 Cook	2.5	.6	2.5	-	-	-	07/01/95
GNEISS HIKING TRAIL	"	16-3 Cook	2.0	2.0	-	-	-	-	08/20/92
HOGBACK LAKE TRAIL	"	38-2 Lake	4.0	4.0	-	-	-	-	09/22/86
JASPER HILLS TRAILS	"	38-3 Lake	18.0	8.0	18.0	-	-	-	06/13/94
NORTH ARM TRAIL	"	69-6 St Louis	26.0	-	26.0	-	-	-	06/14/94
NORTH DARK RIVER TRAIL	"	69-3 St Louis	1.6	1.6	-	-	-	-	09/22/86
NORTH JUNCTION TRAIL	"	69-6 St Louis	8.0	-	8.0	-	-	-	06/14/94
NORTHERN LIGHT HIKE TRL	"	16-2 Cook	.5	.5	-	-	-	-	08/20/92
NORWAY TRAIL	"	69-6 St Louis	7.8	7.8	4.0	-	-	-	07/01/95
POW WOW TRAILS	"	38-3 Lake	55.0	55.0	-	-	-	-	08/20/92
SECRET-BLACKSTONE TRAIL	"	38-3 Lake	8.0	8.0	-	-	-	-	08/21/92
SEVEN BEAVERS TRAIL	"	38-2 Lake	3.0	-	-	-	-	3.0	07/01/95
SEVEN BEAVERS TRAIL	"	69-4 St Louis	10.0	-	-	-	-	10.0	07/01/95
SNOWBANK HIKE TRAIL	"	38-3 Lake	25.3	25.3	-	-	-	-	08/20/92
SOUTH DARK RIVER HIKE TR	"	69-3 St Louis	2.0	2.0	-	-	-	-	02/02/82
SOUTH FARM LAKE TRAIL	"	38-3 Lake	6.2	-	6.2	-	-	-	06/14/94
SOUTH LK HIKE-SKI TRAIL	"	16-3 Cook	4.0	4.0	-	-	-	-	08/20/92
STURGEON RIVER TRAIL	"	69-3 St Louis	19.0	1.5	19.0	-	-	-	07/01/95
SWAMPER TRAIL	"	16-3 Cook	10.0	-	-	-	-	10.0	07/01/95
Region 2 subtotal for U S D A Forest Service			407.7	269.9	193.5	19.4	-	23.0	
BLACK BAY TRAIL	National Park Service	36-4 Koochich	8.0	1.0	7.0	-	-	-	06/13/94
GRAND PORTAGE NTL MON TL	"	16-2 Cook	8.5	8.5	8.5	-	-	-	07/01/95
LOST BAY HIKE TRAIL	"	69-7 St Louis	16.5	16.5	-	-	-	-	08/21/92
MOUNT ROSE TRAIL	"	16-2 Cook	.5	.5	-	-	-	-	06/20/92
MUKOODA TRAIL	"	69-7 St Louis	7.6	7.6	-	-	-	-	08/21/92
Region 2 subtotal for National Park Service			41.1	34.1	15.5	-	-	-	
Region 2 subtotal for FEDERAL			448.8	304.0	209.0	19.4	-	23.0	
MN DEPT NATL RESOURCES:									
ASH RIVER TRAIL	MN DNR Div of Forestry	69-7 St Louis	12.5	12.5	12.5	-	-	-	07/01/95
BEAR ISLAND-LAKE TRAIL	"	69-4 St Louis	13.0	-	-	-	-	13.0	07/02/95
BEAR LAKE TRAIL	"	31-3 Itasca	10.1	-	-	-	-	10.1	06/13/94
BEATRICE LAKE HIKING TR	"	31-3 Itasca	2.5	2.5	-	-	-	-	02/20/85
CIRCLE L TRAIL	"	31-3 Itasca	24.8	-	-	-	-	24.8	07/02/95
CIRCLE T TRAIL	"	31-3 Itasca	39.5	-	-	-	-	39.5	06/13/94
CLOQUET VALLEY TRAIL	"	69-2 St Louis	10.5	-	-	-	-	10.5	07/06/93
COWHORN LAKE UNIT	"	31-1 Itasca	4.7	4.7	4.7	-	-	-	07/01/95
FOND DU LAC SKI TRAIL	"	09-1 Carlton	11.3	-	11.3	-	-	-	07/02/95
FOND DU LAC SNOWMO TRAIL	"	09-1 Carlton	21.0	-	-	-	-	21.0	07/02/95

MINNESOTA REGISTRY OF PUBLIC RECREATIONAL TRAIL MILEAGES - 07/01/1995

DNR REGION 2

Facility Name	Administrator	Map Code and County	Total Miles	Hike	Ski	Horse	Bike	Snow-mobile	Date Info

MN DEPT NATL RESOURCES:									
FOND DU LAC SNOWMO TRAIL	MN DNR Div of Forestry	69-1 St Louis	14.8	-	-	-	-	14.8	07/02/95
GLDN ANVRSRY/RIV RD UNIT	"	31-1 Itasca	1.7	1.7	1.7	-	-	-	07/01/95
LAKE WILLIAMS TRAIL	"	69-1 St Louis	12.5	-	-	-	-	12.5	07/02/95
MOOSE WALK TRAIL	"	38-2 Lake	25.0	25.0	-	-	-	20.5	07/01/95
OWEN L-LOST L HIKE TRAIL	"	31-3 Itasca	2.0	2.0	-	-	-	-	02/20/85
SULLIVAN LK HIKE TRAIL	"	38-1 Lake	1.8	1.8	-	-	-	-	02/20/85
TAFT AREA TRAIL	"	69-1 St Louis	1.8	-	-	-	-	1.8	07/02/95
TAFT AREA TRAIL	"	69-2 St Louis	26.0	-	-	-	-	26.0	07/02/95
THISTLEDEW LAKE TRAIL	"	31-3 Itasca	20.1	20.1	10.0	-	-	-	06/13/94
TIM COREY TRAIL	"	31-3 Itasca	10.0	-	-	-	-	10.0	06/13/94
TIM COREY TRAIL	"	69-3 St Louis	7.9	-	-	-	-	7.9	06/13/94

Region 2 subtotal for MN DNR Div of Forestry			273.5	70.3	40.2	-	-	212.4	

BLACKBERRY HUNT-HIKE TR	MN DNR Fish & Wildlife	31-1 Itasca	2.0	2.0	-	-	-	-	04/19/82
COWHORN LK H/W CO. TRAIL	"	31-1 Itasca	2.0	2.0	-	-	-	-	04/19/82
HWY 427 HU/WLK CO. TRAIL	"	31-1 Itasca	1.0	1.0	-	-	-	-	04/19/82
LEIGHTON HU/WK CO. TRAIL	"	31-1 Itasca	2.0	2.0	-	-	-	-	04/19/82
MORPH MEADOWS WMA W 713	"	31-2 Itasca	2.0	2.0	-	-	-	-	05/11/93
PELOQUIN WMA HUNT/WALK	"	31-3 Itasca	1.5	1.5	-	-	-	-	04/16/82

Region 2 subtotal for MN DNR Fish & Wildlife			10.5	10.5	-	-	-	-	

ARROWHEAD STATE TRAIL	DNR Trails & Waterways	36-4 Koochich	21.6	-	-	-	-	21.6	07/02/95
ARROWHEAD STATE TRAIL	"	69-4 St Louis	7.7	-	-	-	-	7.7	07/02/95
ARROWHEAD STATE TRAIL	"	69-5 St Louis	92.5	42.0	-	42.0	-	92.5	07/02/95
ARROWHEAD STATE TRAIL	"	69-6 St Louis	11.0	6.0	-	-	-	11.0	07/02/95
ARROWHEAD STATE TRAIL	"	69-7 St Louis	35.2	27.0	-	27.0	-	35.2	07/02/95
MUNGER TRL HNKLY-CARLTON	"	09-1 Carlton	8.0	8.0	-	-	7.0	8.0	07/02/95
MUNGER TRL-BOUNDARY SGMNT	"	09-1 Carlton	10.0	-	-	-	-	10.0	07/02/95
MUNGER TRL-DULUTH SEGMNT	"	09-1 Carlton	6.5	6.5	-	-	6.5	6.5	07/02/95
MUNGER TRL-DULUTH SEGMNT	"	69-2 St Louis	8.0	8.0	-	-	8.0	8.0	07/02/95
NORTH SHORE STATE TRAIL	"	16-1 Cook	59.0	22.5	-	52.0	-	59.0	06/14/94
NORTH SHORE STATE TRAIL	"	38-1 Lake	50.0	38.0	-	-	-	50.0	06/14/94
NORTH SHORE STATE TRAIL	"	38-2 Lake	28.0	28.0	-	28.0	-	28.0	06/14/94
NORTH SHORE STATE TRAIL	"	69-2 St Louis	33.0	14.0	-	-	-	33.0	06/14/94
SUPERIOR HIKE TRAIL	"	16-1 Cook	60.0	60.0	-	-	-	-	02/13/91
SUPERIOR HIKE TRAIL	"	38-1 Lake	56.0	56.0	-	-	-	-	02/13/91
SUPERIOR HIKE TRAIL	"	38-2 Lake	14.0	14.0	-	-	-	-	02/13/91
TACONITE STATE TRAIL	"	31-1 Itasca	21.5	-	-	21.5	6.0	21.5	07/02/95
TACONITE STATE TRAIL	"	31-3 Itasca	45.5	45.5	-	45.5	-	45.5	07/02/95
TACONITE STATE TRAIL	"	69-3 St Louis	47.0	39.0	-	47.0	-	47.0	07/02/95
TACONITE STATE TRAIL	"	69-4 St Louis	31.0	-	-	31.0	-	31.0	07/02/95
TACONITE STATE TRAIL	"	69-6 St Louis	27.0	22.3	-	27.0	-	27.0	07/02/95

Region 2 subtotal for DNR Trails & Waterways			672.5	436.8	-	321.0	27.5	542.5	

BEAR HEAD LK STATE PARK	DNR Parks & Recreation	69-4 St Louis	11.0	7.8	9.0	-	-	1.2	07/06/93
CARIBOU FALLS ST WAYSIDE	"	38-2 Lake	1.0	1.0	-	-	-	-	08/02/91
CASCADE RIVER STATE PARK	"	16-1 Cook	18.2	18.2	17.0	-	-	2.0	07/01/95
CROSS RIV STATE WAYSIDE	"	16-1 Cook	5.2	-	3.6	-	-	5.0	07/01/95
FISHERMAN'S POINT TRAIL	"	36-3 Koochich	1.3	1.3	-	-	-	-	01/11/82
GEO H CROSBY-MANITOU SP	"	38-2 Lake	23.0	23.0	11.0	-	-	-	07/01/95
GOOSEBERRY FALLS ST PARK	"	38-1 Lake	21.5	18.0	15.0	-	-	2.0	07/01/95
JAY COOKE STATE PARK	"	09-1 Carlton	50.0	50.0	32.0	5.0	-	12.0	07/01/95
JUDGE C R MAGNEY ST PARK	"	16-2 Cook	5.0	5.0	5.0	-	-	-	06/14/94
MC CARTHY BEACH STATE PK	"	69-3 St Louis	18.0	18.0	9.0	18.0	-	12.0	07/01/95
MOOSE LK STATE REC AREA	"	09-1 Carlton	14.0	4.0	5.0	-	-	5.0	06/14/94
SAVANNA PORTAGE STATE PK	"	69-1 St Louis	1.0	-	-	-	-	1.0	07/02/95
SCENIC STATE PARK	"	31-3 Itasca	20.0	14.0	10.0	-	1.0	12.0	07/02/95
SPLIT ROCK LIGHTHOUSE SP	"	38-1 Lake	8.0	8.0	8.0	-	-	-	07/01/95
TEMPERANCE RIV STATE PK	"	16-1 Cook	12.0	11.0	12.0	5.5	-	2.3	07/01/95
TETTEGOUCHE STATE PARK	"	38-1 Lake	19.0	10.0	15.5	-	-	-	07/01/95
TOWER-SOUDAN STATE PARK	"	69-6 St Louis	9.6	9.0	-	-	-	-	12/18/89

Region 2 subtotal for DNR Parks & Recreation			237.8	198.3	152.1	28.5	1.0	54.5	

Region 2 subtotal for MN DEPT NATL RESOURCES			1194.3	715.9	192.3	349.5	28.5	809.4	

MINNESOTA REGISTRY OF PUBLIC RECREATIONAL TRAIL MILEAGES - 07/01/1995

DNR REGION 2

Facility Name	Administrator	Map Code and County	Total Miles	Hike	Ski	Horse	Bike	Snow-mobile	Date Info
----- OTH STATE-ADMINISTERED:									
FOREST HISTORY CENTER	MN Historical Society	31-1 Itasca	2.8	2.8	2.8	-	-	-	07/02/95
GRAND MOUND CENTER	"	36-4 Koochich	2.5	2.5	-	-	-	-	01/21/86
Region 2 subtotal for MN Historical Society			5.3	5.3	2.8	-	-	-	

ROCK HILL PARK	University of Minnesota	69-2 St Louis	.6	.6	-	-	-	-	12/05/88
U OF M NORTH CNTRL EX ST	"	31-1 Itasca	8.0	-	8.0	-	-	-	07/02/95
Region 2 subtotal for University of Minnesota			8.6	.6	8.0	-	-	-	

ASHAWA TRAIL	Other State Agency	69-5 St Louis	26.5	-	26.5	-	-	-	07/01/95
AURO-BI TRAIL	"	69-4 St Louis	10.0	-	-	-	-	10.0	07/06/93
GIANTS RIDGE REC AREA	"	69-4 St Louis	34.0	-	22.0	-	-	-	07/02/95
Region 2 subtotal for Other State Agency			70.5	-	48.5	-	-	10.0	
Region 2 subtotal for OTH STATE-ADMINISTERED			84.4	5.9	59.3	-	-	10.0	

COUNTY ADMINISTERED:									

BEAR LAKE COUNTY PARK	Carlton County non-GIA	09-1 Carlton	.5	.5	-	-	-	-	09/22/92
Region 2 subtotal for County Admin (non-GIA)			.5	.5	-	-	-	-	

HAYPOINT TRAIL	Aitkin County GIA	31-1 Itasca	17.0	-	-	-	-	17.0	07/01/95
TAMARACK SNOWMOBILE TRL	"	09-1 Carlton	1.0	-	-	-	-	1.0	07/02/95
BLUE OX TRAIL	Beltrami County GIA	31-2 Itasca	7.6	-	-	-	-	7.6	07/02/95
BLUE OX TRAIL	"	36-1 Koochich	36.5	-	-	-	-	36.5	07/02/95
LOST RIVER TRAIL	"	36-1 Koochich	38.3	-	-	-	-	38.3	07/02/95
KETTLE RIVER TRAIL	Carlton County GIA	09-1 Carlton	58.4	-	-	-	-	58.4	07/02/95
MOOSEHORN TRAIL	"	09-1 Carlton	108.8	-	-	-	-	108.8	07/07/93
MOOSEHORN/SOO LINE SN TR	"	09-1 Carlton	30.0	-	-	-	-	30.0	07/07/93
SNO-GOPHERS TRAIL	"	09-1 Carlton	98.8	-	-	-	-	98.8	07/02/95
SNO-GOPHERS TRAIL	"	69-1 St Louis	4.0	-	-	-	-	4.0	07/02/95
SOO LN TR (GENOLA - SUP)	"	09-1 Carlton	29.5	-	29.5	-	-	29.5	07/01/95
SOO LN TR MOOSE L/CASS L	"	09-1 Carlton	14.5	-	14.5	-	-	14.5	07/01/95
BANADAD & LI OLLIE LK TR	Cook County GIA	16-3 Cook	24.0	-	24.0	-	-	-	07/02/95
BORDER RT-PIGEON RIV TRL	"	16-2 Cook	36.5	36.5	15.0	-	-	-	07/06/93
BORDER RT-PIGEON RIV TRL	"	16-3 Cook	42.8	42.8	42.8	-	-	-	07/06/93
CENTRAL GUNFLINT TRAIL	"	16-3 Cook	36.3	28.8	36.3	-	-	-	07/02/95
DEER YARD-CASCADE RIV TR	"	16-1 Cook	15.2	15.2	15.2	-	-	-	07/02/95
GUNFLINT SNOWMOBILE TRL	"	16-1 Cook	20.0	-	-	-	-	20.0	07/01/95
GUNFLINT SNOWMOBILE TRL	"	16-3 Cook	85.0	-	-	-	-	85.0	07/01/95
LUTSEN TRAIL	"	16-1 Cook	65.0	-	-	-	-	65.0	07/02/95
NO SHOR MTN-BALLY CRK TR	"	16-1 Cook	15.5	-	15.5	-	-	-	07/01/95
NO SHOR MTNS - TOFTE TRL	"	16-1 Cook	67.4	-	67.4	-	-	-	07/01/95
NO SHORE MTNS-LUTSEN TRL	"	16-1 Cook	49.1	-	49.1	-	-	-	07/01/95
TOFTE TRAIL	"	16-1 Cook	9.5	-	-	-	-	9.5	07/06/93
UPPER GUNFLINT LAKE TRL	"	16-3 Cook	60.0	-	60.0	-	-	-	07/02/95
AMEN LAKE TRAIL	Itasca County GIA	31-1 Itasca	4.3	4.0	4.3	-	-	-	06/13/94
AVENUE OF PINES SNOM TRL	"	31-2 Itasca	20.0	20.0	-	-	-	20.0	07/02/95
BIG RIDGE TRAIL	"	31-1 Itasca	6.2	6.2	6.2	-	-	-	06/13/94
BIGFORK LIONS TRAIL	"	31-3 Itasca	10.0	-	-	-	-	10.0	06/13/94
BOWSTRING WEST TRAIL	"	31-2 Itasca	54.0	-	6.0	-	-	54.0	07/02/95
BOWSTRING WEST TRAIL	"	31-3 Itasca	6.0	-	-	-	-	6.0	07/02/95
BUSHWACKER SNOWMOBILE TR	"	31-2 Itasca	13.0	-	-	-	-	13.0	06/14/94
CLEARWATER TRAIL	"	31-1 Itasca	11.4	-	-	-	-	11.4	07/02/95
DAY BROOK TRAIL	"	31-1 Itasca	15.0	-	-	-	-	15.0	07/01/95
DAY BROOK TRAIL	"	31-3 Itasca	35.0	-	-	-	-	35.0	07/01/95
DRIFTSKIPPER TRAIL	"	31-1 Itasca	60.6	-	-	-	-	60.6	07/01/95
GREENWAY TRAIL	"	31-1 Itasca	103.5	-	-	-	-	103.5	07/07/93
GREENWAY TRAIL	"	69-1 St Louis	10.5	-	-	-	-	10.5	07/07/93

MINNESOTA REGISTRY OF PUBLIC RECREATIONAL TRAIL MILEAGES - 07/01/1995

DNR REGION 2

Facility Name	Administrator	Map Code and County	Total Miles	Hike	Ski	Horse	Bike	Snow-mobile	Date Info

COUNTY ADMINISTERED:									
GREENWAY TRAIL	Itasca County GIA	69-3 St Louis	1.0	-	-	-	-	1.0	07/07/93
HERB BRANDSTROM TRAIL	"	31-3 Itasca	30.0	-	-	-	-	30.0	07/02/95
KEYSTONE TRAIL	"	31-1 Itasca	15.1	-	-	-	-	15.1	06/14/94
LAWRON TRAIL	"	31-1 Itasca	17.9	-	-	-	-	17.9	06/14/94
LAWRON TRAIL	"	31-3 Itasca	10.1	-	-	-	-	10.1	07/07/93
LITTLE BEAR LAKE TRAIL	"	31-3 Itasca	11.4	-	-	-	-	11.4	07/02/95
MARCELL TRAIL	"	31-3 Itasca	55.0	-	-	-	-	55.0	07/02/95
STONEY RIDGE TRAIL	"	31-3 Itasca	3.4	1.2	3.4	-	-	-	06/14/94
SUGAR HILLS TRAIL	"	31-1 Itasca	17.0	-	17.0	-	-	-	07/02/95
SUOMI SNOWMOBILE TRAIL	"	31-1 Itasca	8.0	-	-	-	-	8.0	07/02/95
SUOMI SNOWMOBILE TRAIL	"	31-3 Itasca	6.0	-	-	-	-	6.0	07/02/95
WABANA TRAIL	"	31-1 Itasca	6.0	6.0	6.0	-	-	-	06/13/94
HAGGERMAN/VOYAGEUR W TRL	Koochiching County GIA	36-4 Koochich	80.0	-	-	-	-	80.0	07/02/95
TILSON CREEK SKI TRAIL	"	36-4 Koochich	10.2	-	10.2	-	-	-	07/01/95
FINLAND AREA TRAIL	Lake County GIA	38-2 Lake	10.0	-	10.0	-	-	-	07/05/93
FLATHORN-GEGOKA TRAIL	"	38-2 Lake	29.0	2.5	29.0	-	-	-	07/01/95
NORTHWOODS TRAIL	"	38-1 Lake	22.0	10.0	22.0	-	-	-	07/06/93
RED DOT TRAIL	"	38-1 Lake	29.7	-	-	-	-	29.7	09/01/93
SAW TOOTH TRAIL	"	38-1 Lake	7.0	-	-	-	-	7.0	07/01/95
SAW TOOTH TRAIL	"	38-2 Lake	14.0	-	-	-	-	14.0	07/01/95
TETTEGOUCHE TRAIL	"	38-1 Lake	5.0	-	-	-	-	5.0	07/07/93
TETTEGOUCHE TRAIL	"	38-2 Lake	8.5	-	-	-	-	8.5	07/07/93
TOMAHAWK TRAIL	"	38-2 Lake	65.0	-	-	-	-	65.0	07/05/93
TOMAHAWK TRAIL	"	38-3 Lake	18.0	-	-	-	-	18.0	07/05/93
TOMAHAWK TRAIL	"	69-6 St Louis	2.0	-	-	-	-	2.0	07/05/93
TWO HARBORS CORRIDOR TRL	"	38-1 Lake	9.6	-	-	-	-	9.6	07/06/93
ALBORN TAFT CONNECT TRL	St. Louis County GIA	69-1 St Louis	10.0	-	-	-	-	10.0	07/01/95
CHISHOLM-SIDE LAKE TRAIL	"	69-3 St Louis	23.3	-	6.0	-	-	23.3	06/14/94
FLOODWOOD/MDWLNDS TR SYS	"	69-1 St Louis	50.0	-	-	-	-	50.0	07/02/95
HERMANTWN/MISSING LINK T	"	69-2 St Louis	18.0	-	-	-	-	18.0	06/14/94
IRON ORE TRAIL	"	69-4 St Louis	.6	-	-	-	-	.6	07/01/95
IRON ORE TRAIL	"	69-6 St Louis	15.4	-	-	-	-	15.4	07/01/95
LAURENTIAN TRAIL	"	69-3 St Louis	40.6	-	-	-	-	40.6	06/14/94
LAURENTIAN TRAIL	"	69-4 St Louis	9.4	-	-	-	-	9.4	06/14/94
LOOKOUT MOUNTAIN TRAIL	"	69-3 St Louis	11.2	-	11.2	-	-	-	07/01/95
PEQUAYWAN-HOYT LAKES TRL	"	69-2 St Louis	41.3	-	-	-	-	41.3	07/02/95
PEQUAYWAN-HOYT LAKES TRL	"	69-4 St Louis	19.0	-	-	-	-	19.0	07/02/95
RANGER & PEQUAYWAN LK TR	"	69-4 St Louis	31.0	-	-	-	-	31.0	07/02/95
RESERVOIR LAKES TRAIL	"	69-2 St Louis	48.0	-	-	-	-	48.0	07/05/93
SOUTH HIBBING TRAIL	"	69-3 St Louis	15.0	-	-	-	-	15.0	06/14/94
STONEY & TACONITE SPUR T	"	38-2 Lake	14.4	-	-	-	-	14.4	07/02/95
STONEY & TACONITE SPUR T	"	69-4 St Louis	10.6	-	-	-	-	10.6	07/01/95
STONEY & TACONITE SPUR T	"	69-6 St Louis	38.0	-	-	-	-	38.0	07/02/95
VOYAGEUR-CRANE LAKE TRL	"	69-5 St Louis	38.4	-	-	-	-	38.4	07/02/95
VOYAGEUR-CRANE LAKE TRL	"	69-6 St Louis	4.2	-	-	-	-	4.2	07/02/95
VOYAGEUR-CRANE LAKE TRL	"	69-7 St Louis	25.4	-	-	-	-	25.4	07/02/95
VOYAGR-KABTGMA-ASH R TRL	"	36-4 Koochich	5.0	-	-	-	-	5.0	06/14/94
VOYAGR-KABTGMA-ASH R TRL	"	69-7 St Louis	31.0	-	-	-	-	31.0	06/14/94
WOLF TRACK TRAIL	"	69-5 St Louis	22.0	-	-	-	-	22.0	07/02/95

Region 2 subtotal for County (Grant-In-Aid)			2332.9	173.2	500.6	-	-	1866.8	
Region 2 subtotal for COUNTY ADMINISTERED			2333.4	173.7	500.6	-	-	1866.8	

MINOR CIVIL DIVISION:

BIWABIK BIKE TRAIL	Biwabik townshi non-GIA	69-4 St Louis	.6	-	-	-	.6	-	04/23/82
PINE VALLEY PARK	Cloquet city non-GIA	09-1 Carlton	5.0	-	5.0	-	-	-	07/01/95
CONGDON MUNICIPAL PARK	Duluth city non-GIA	69-2 St Louis	1.5	1.5	-	-	-	-	04/07/82
KINGSBURY CREEK NATURE T	"	69-2 St Louis	1.3	1.3	-	-	-	-	04/07/82
LESTER PARK NATURE TRL	"	69-2 St Louis	.9	.9	-	-	-	-	02/06/84
MINNESOTA POINT PARK	"	69-2 St Louis	4.0	4.0	-	-	-	-	08/09/90
MISSION CREEK NATURE	"	69-2 St Louis	3.3	3.3	-	-	-	-	02/06/84
PARK POINT EXERCISE TRL	"	69-2 St Louis	.5	.5	-	-	-	-	04/07/82
SPIRIT MOUNTAIN SKI AREA	"	69-2 St Louis	13.7	-	13.7	-	-	-	07/02/95
WESTERN WATERFRONT TRAIL	"	69-2 St Louis	2.5	2.5	-	-	2.5	-	08/17/88
HIDDEN VALLEY REC AREA	Ely city non-GIA	69-6 St Louis	11.2	-	11.2	-	-	-	07/01/95
GRAND MARAIS REC AREA	Grand Marais ci non-GIA	16-1 Cook	1.5	1.5	-	-	-	-	04/30/94

DNR REGION 2

Facility Name	Administrator	Map Code and County	Total Miles	Hike	Ski	Horse	Bike	Snow-mobile	Date Info

MINOR CIVIL DIVISION:									
GRAND PORTAGE SNOM TRAIL	Grand Portage V non-GIA	16-2 Cook	10.0	-	-	-	-	10.0	07/01/95
LEGION PARK	Grand Rapids to non-GIA	31-1 Itasca	2.2	2.2	1.5	-	-	-	07/02/95
RIVERSIDE PARK TRAIL	"	31-1 Itasca	1.0	1.0	-	-	-	-	08/15/88
KEENES CREEK REC AREA	Hermantown city non-GIA	69-2 St Louis	1.0	1.0	-	-	-	-	08/16/84
BENNETT PARK TRAIL	Hibbing city non-GIA	69-3 St Louis	.4	-	.4	-	-	-	07/02/95
CAREY LAKE PARK	"	69-3 St Louis	8.5	2.8	8.5	-	4.5	-	07/01/95
LOFGREN MEMORIAL PARK	Littlefork city non-GIA	36-4 Koochich	1.0	1.0	-	-	-	-	08/09/90
MCDAVITT PARK	McDavitt townsh non-GIA	69-3 St Louis	9.0	-	9.0	-	-	-	07/07/93
GHEEN HILL TRAILS	Orr city non-GIA	69-5 St Louis	8.7	-	8.7	-	-	-	07/02/95
MARINER MTN PICNIC AREA	Silver Bay city non-GIA	38-1 Lake	1.5	1.5	-	-	-	-	06/18/87
VIRGINIA TRAILS	Virginia city non-GIA	69-3 St Louis	1.0	1.0	-	-	1.0	-	03/05/91

Region 2 subtotal for City/Township (non-GIA) -			90.3	26.0	58.0	-	8.6	10.0	

ALBORN LOOP TRAIL	Alborn township GIA	69-1 St Louis	17.0	-	-	-	-	17.0	07/02/95
ALBORN-PENGILLY TRAIL	"	69-1 St Louis	23.0	-	-	-	-	23.0	07/01/95
MOUNT ITASCA TRAIL	Coleraine city GIA	31-1 Itasca	2.9	-	2.9	-	-	-	07/02/95
BLUEBERRY HILLS TRAIL	Deer River city GIA	31-1 Itasca	9.8	9.8	9.8	-	-	-	06/14/94
CHESTER PARK	Duluth city GIA	69-2 St Louis	4.4	2.5	1.9	-	-	-	07/01/95
DULUTH EAST TRAIL	"	69-2 St Louis	14.0	-	-	-	-	14.0	07/01/95
DULUTH WEST TRAIL	"	69-2 St Louis	30.0	-	-	-	-	30.0	07/01/95
HARTLEY TRAIL	"	69-2 St Louis	3.1	-	3.1	-	-	-	07/01/95
LESTER-AMITY TRAIL	"	69-2 St Louis	11.2	-	11.2	-	-	-	07/02/95
MAGNEY-SNIVELY TRAIL	"	69-2 St Louis	7.5	-	7.5	-	-	-	07/01/95
PIEDMONT TRAIL	"	69-2 St Louis	2.5	-	2.5	-	-	-	07/01/95
TOIVOLA-FLOODWOOD TRAIL	Floodwood township GIA	69-1 St Louis	41.6	-	-	-	-	41.6	07/01/95
PINCUSHION MOUNTAIN TRL	Grand Marais city GIA	16-1 Cook	15.5	15.5	15.5	-	-	-	07/01/95
GRAND PORTAGE SKI TRAIL	Grand Portage Villa GIA	16-2 Cook	44.0	-	44.0	-	-	-	07/02/95
HERMANTOWN TRAIL	Hermantown city GIA	69-2 St Louis	15.0	-	-	-	-	15.0	07/07/93
TRAILBLAZERS PATH	Hibbing city GIA	31-3 Itasca	2.0	-	-	-	-	2.0	06/13/94
TRAILBLAZERS PATH	"	69-3 St Louis	10.0	-	-	-	-	10.0	06/13/94
VOYAGEUR TRL - ORR SPUR	Orr city GIA	69-5 St Louis	17.0	-	-	-	-	17.0	07/01/95
TOWER CITY TRAIL	Tower city GIA	69-4 St Louis	7.0	-	7.0	-	-	-	07/01/95
TWO HARBORS SKI TRAIL	Two Harbors city GIA	38-1 Lake	6.5	-	6.5	-	-	-	06/13/94

Region 2 subtotal for City/Twp (Grant-In-Aid) -			284.0	27.8	111.9	-	-	169.6	

Region 2 subtotal for MINOR CIVIL DIVISION -			374.3	53.8	169.9	-	8.6	179.6	

REGION 2 TOTALS FOR ALL ADMINISTRATIVE LEVELS -			4435.2	1253.3	1131.1	368.9	37.1	2888.8	

DNR REGION 3

Facility Name	Administrator	Map Code and County	Total Miles	Hike	Ski	Horse	Bike	Snow-mobile	Date Info
FEDERAL:									
CASS LAKE FITNESS TRAIL	Chippewa Nationl Forest	11-4 Cass	1.5	1.5	-	-	-	-	09/22/86
CO RD 50 HUNTER-WALK TRL	"	11-2 Cass	10.3	8.5	10.3	-	-	-	07/02/95
GOOSE LK RECREATION AREA	"	11-2 Cass	15.0	15.0	15.0	-	-	-	07/01/95
NORTH COUNTRY NATL TRAIL	"	11-2 Cass	43.3	34.8	43.3	34.8	-	-	07/01/95
NORTH COUNTRY NATL TRAIL	"	11-3 Cass	24.7	24.7	24.7	24.7	-	-	07/01/95
NORWAY BEACH INTERP TRL	"	11-4 Cass	1.7	1.7	-	-	-	-	03/09/84
OAK POINT TRAIL	"	11-4 Cass	12.0	-	12.0	-	-	-	07/02/95
SHINGOBBEE REC AREA	"	11-2 Cass	6.0	6.0	6.0	6.0	-	-	07/01/95
STONY POINT HIKING TRAIL	"	11-2 Cass	.2	.2	-	-	-	-	08/09/83
Region 3 subtotal for U S D A Forest Service -			114.7	92.4	111.3	65.5	-	-	

BLUE HILL TRAIL	U S F & W Serv (Refuge)	71-1 Sherburn	5.5	5.5	5.5	-	-	-	07/01/95
MAHMONEN SKI TRAIL	"	71-1 Sherburn	3.0	3.0	3.0	-	-	-	07/01/95
MANDY LAKE HIKING TRAIL	"	01-1 Aitkin	2.5	2.5	-	-	-	-	02/16/82
TWIN LAKES HIKING TRAIL	"	01-1 Aitkin	.7	.7	-	-	-	-	02/16/82
Region 3 subtotal for U S F & W Serv (Refuge) -			11.7	11.7	8.5	-	-	-	

GULL LAKE TRAIL	U S Corps of Engineers	11-1 Cass	1.0	1.0	1.0	-	-	-	07/01/95
Region 3 subtotal for U S Corps of Engineers -			1.0	1.0	1.0	-	-	-	
Region 3 subtotal for FEDERAL - - - - -			127.4	105.1	120.8	65.5	-	-	

MN DEPT NATL RESOURCES:									
ANN LAKE TRAIL	MN DNR Div of Forestry	71-1 Sherburn	4.0	4.0	4.0	-	-	-	07/02/95
BASS LAKE NATURE TRAIL	"	18-2 Crow Wng	1.8	1.8	-	-	-	-	02/20/85
3IRCH LAKES HIKE TRAIL	"	73-1 Stearns	3.0	3.0	-	-	-	-	06/30/88
CHENGWATANA TRAIL	"	58-1 Pine	8.4	-	-	-	-	8.4	07/01/95
GENERAL C C ANDREWS TRL	"	58-2 Pine	8.6	-	-	-	-	8.6	07/01/95
HAY LAKE CAMPGRND & ACC	"	01-2 Aitkin	2.0	2.0	-	-	-	-	02/01/89
HUNTERSVILLE TRAIL	"	80-1 Wadena	24.6	-	-	24.0	-	18.0	07/01/95
KANABEC TRAIL	"	33-1 Kanabec	15.0	15.0	-	-	-	5.0	07/01/95
NAT'L CHRISTMAS TREE TRL	"	58-2 Pine	3.0	3.0	3.0	-	-	-	07/01/95
NEMADJI TRAIL	"	58-2 Pine	26.9	-	-	-	-	26.9	07/01/95
ORROCK TRAIL	"	71-1 Sherburn	18.0	-	-	18.0	-	18.0	07/02/95
PAUL BUNYAN TRAIL	"	11-1 Cass	5.8	-	-	-	-	5.8	07/02/95
PAUL BUNYAN TRAIL	"	11-2 Cass	27.4	-	-	-	-	27.4	07/02/95
PAUL BUNYAN TRAIL	"	18-1 Crow Wng	8.0	-	-	-	-	8.0	07/02/95
PAUL BUNYAN TRAIL	"	18-2 Crow Wng	18.0	-	-	-	-	18.0	07/02/95
PILLSBURY TRAIL	"	11-1 Cass	27.0	27.0	-	27.0	-	27.0	07/01/95
RED HORSE TRAIL	"	58-1 Pine	8.1	8.1	6.2	-	-	-	07/01/95
REMOTE LK SOLITUDE AREA	"	01-2 Aitkin	13.8	7.3	13.8	-	-	-	07/01/95
ROCK LAKE HIKING TRAIL	"	11-1 Cass	4.0	1.5	-	-	-	-	08/09/90
SPIDER LAKE TRAIL	"	11-1 Cass	7.3	7.3	7.3	-	-	-	07/02/95
ST CROIX TRAIL	"	58-1 Pine	18.3	6.8	-	10.6	-	9.5	07/02/95
ST CROIX TRAIL	"	58-2 Pine	6.9	4.5	-	-	-	6.9	07/01/95
TAMARACK RIVER HORSECAMP	"	58-1 Pine	1.0	-	-	1.0	-	-	02/01/89
WASHBURN LK SOLITUDE AR	"	11-3 Cass	15.0	15.0	7.5	15.0	-	-	07/02/95
Region 3 subtotal for MN DNR Div of Forestry -			275.9	106.3	41.8	95.6	-	187.5	

CASS CO. HUNT/WALK TRAIL	MN DNR Fish & Wildlife	11-3 Cass	1.5	1.5	-	-	-	-	02/11/82
MUD-GOOSE HUNT WALK TRL	"	11-4 Cass	2.5	2.5	-	-	-	-	04/14/82
Region 3 subtotal for MN DNR Fish & Wildlife -			4.0	4.0	-	-	-	-	

GANDY DANCER STATE TRAIL	DNR Trails & Waterways	58-2 Pine	31.0	-	-	-	-	31.0	07/02/95

MINNESOTA REGISTRY OF PUBLIC RECREATIONAL TRAIL MILEAGES • 07/01/1995

DNR REGION 3

Facility Name	Administrator	Map Code and County	Total Miles	Hike	Ski	Horse	Bike	Snow-mobile	Date Info
MN DEPT NATL RESOURCES:									
HEARTLAND STATE TRAIL	DNR Trails & Waterways	11-2 Cass	14.0	14.0	-	14.0	7.0	14.0	06/14/94
HEARTLAND STATE TRAIL	"	11-4 Cass	16.0	16.0	-	16.0	-	16.0	06/14/94
MUNGER TRL HNKLY-CARLTON	"	58-1 Pine	3.0	3.0	-	-	3.0	3.0	07/02/95
MUNGER TRL HNKLY-CARLTON	"	58-2 Pine	41.0	41.0	-	11.0	41.0	41.0	07/02/95
MUNGER TRL-BOUNDARY SGMT	"	58-1 Pine	47.3	41.2	-	41.2	-	47.3	07/02/95
MUNGER TRL-BOUNDARY SGMT	"	58-2 Pine	37.7	2.4	-	2.4	-	37.7	07/02/95
Region 3 subtotal for DNR Trails & Waterways -			190.0	117.6	-	84.6	51.0	190.0	
OTL STATE-ADMINISTERED:									
BANNING STATE PARK	DNR Parks & Recreation	58-2 Pine	17.1	17.1	12.2	-	-	6.0	07/01/95
CHARLES A LINDBERGH ST P	"	49-1 Morrison	6.0	6.0	5.0	-	-	-	07/01/95
CROW WING STATE PARK	"	18-1 Crow Wng	17.9	17.9	6.4	-	-	6.0	06/13/94
FATHER HENNEPIN ST PARK	"	48-1 Mlle Lcs	4.0	4.0	-	-	-	1.5	07/02/95
INTERSTATE STATE PARK	"	13-1 Chisago	3.0	2.0	-	-	-	-	01/30/87
LAKE MARIA STATE PARK	"	86-1 Wright	13.6	11.8	13.6	6.4	-	-	07/02/95
MILLE LACS KATHIO ST PK	"	48-1 Mlle Lcs	40.6	34.9	19.6	26.8	-	19.1	07/01/95
SAVANNA PORTAGE STATE PK	"	01-2 Aitkin	89.0	17.0	5.0	-	-	59.0	07/02/95
SCHOOLCRAFT STATE PARK	"	11-4 Cass	2.0	2.0	-	-	-	-	12/18/89
ST CROIX STATE PARK	"	58-1 Pine	65.7	65.7	21.0	35.0	5.3	40.0	06/14/94
WILD RIVER STATE PARK	"	13-1 Chisago	35.0	35.0	35.0	21.0	-	-	07/02/95
Region 3 subtotal for DNR Parks & Recreation -			293.9	213.4	117.8	89.2	5.3	131.6	
Region 3 subtotal for MN DEPT NATL RESOURCES -			763.8	441.3	159.6	269.4	56.3	509.1	

OTH STATE-ADMINISTERED:

LINDBERGH HOUSE/INTERP T	MN Historical Society	49-2 Morrison	.8	.8	-	-	-	-	01/01/90
Region 3 subtotal for MN Historical Society -			.8	.8	-	-	-	-	
Region 3 subtotal for OTH STATE-ADMINISTERED -			.8	.8	-	-	-	-	

COUNTY ADMINISTERED:

SNAKE RIVER COUNTY TRAIL	Aitkin County non-GIA	01-1 Aitkin	1.0	1.0	-	-	-	-	01/21/82
DEEP-PORTAGE CONS RESRVE	Cass County non-GIA	11-2 Cass	32.5	32.5	-	-	-	16.2	07/02/95
HIRAM TRAIL	"	11-2 Cass	5.0	5.0	5.0	-	-	-	07/01/95
TANK LAKE COUNTY TRAIL	"	11-3 Cass	3.0	3.0	-	-	-	-	07/13/83
THUNDER HOLLOW CO TRAIL	"	11-3 Cass	4.5	4.5	-	-	-	-	07/13/83
FISH LAKE COUNTY PARK	Chisago County non-GIA	13-1 Chisago	1.5	1.5	1.5	-	-	-	07/02/95
KI-CHI-SAGA COUNTY PARK	"	13-1 Chisago	1.5	1.5	1.5	-	-	-	07/02/95
BEAR PAW MULTI-USE TRAIL	Crow Wing Count non-GIA	18-2 Crow Wng	1.5	1.5	-	-	-	-	09/22/92
CRANBERRY BOG TRAIL	"	18-2 Crow Wng	2.0	2.0	-	-	-	-	09/22/92
PINE RIDGE HUNT/WALK TRL	"	18-2 Crow Wng	1.0	1.0	-	-	-	-	09/22/92
PISTOL LAKE MULTI-USE TR	"	18-2 Crow Wng	3.0	-	-	2.0	2.0	-	09/22/92
ROCK CRK HUNT/WALK TRAIL	"	18-2 Crow Wng	.8	.8	-	.8	-	-	09/22/92
SCRUB OAK HUNT/WALK TRL	"	18-2 Crow Wng	2.0	2.0	-	-	-	-	09/22/92
THOMPSON CRK HUNT/WALK T	"	18-2 Crow Wng	1.0	1.0	-	-	-	-	09/22/92
WOLF LK MULTI-USE TRAIL	"	18-2 Crow Wng	5.0	-	-	5.0	5.0	-	09/22/92
KANABEC HISTORY CENTER	Kanabec County non-GIA	33-1 Kanabec	1.0	1.0	1.0	-	-	-	07/01/95
MISSISSIPPI RIVER PARK	Stearns County non-GIA	73-2 Stearns	4.0	3.5	3.8	-	-	-	07/01/95
SPRING HILL COUNTY PARK	"	73-1 Stearns	.7	-	-	-	-	.7	07/01/95
WARNER LAKE PARK	"	73-2 Stearns	3.0	.8	3.0	-	-	-	07/01/95
ANDERSON'S CROSSING CG/A	Wadena County non-GIA	80-1 Wadena	1.5	1.5	-	-	-	-	09/21/92
CARL JOHNSON CNTY FOREST	Wright County non-GIA	86-1 Wright	1.0	1.0	-	-	-	-	09/22/92
CLEARWATER-PLEASANT R PK	"	86-1 Wright	1.0	1.0	-	-	-	-	09/22/92
COLLINWOOD REGIONAL PARK	"	86-1 Wright	3.0	3.0	3.0	-	-	-	07/02/95
HARRY LARSON MEM FOREST	"	86-1 Wright	2.5	2.5	2.1	-	-	-	06/13/94
MONTISSIPPI CO PRK & ACC	"	86-1 Wright	1.4	-	1.4	-	-	-	06/13/94
NO STANLEY EDDY MEM PARK	"	86-1 Wright	4.0	2.0	4.0	-	-	-	06/13/94
OTSEGO COUNTY PARK	"	86-1 Wright	2.0	2.0	-	-	-	-	09/22/92
ROBERT NEY MEM PK RSERVE	"	86-1 Wright	3.0	-	3.0	-	-	-	06/13/94

DNR REGION 3

Facility Name	Administrator	Map Code and County	Total Miles	Hike	Ski	Horse	Bike	Snow-mobile	Date Info

COUNTY ADMINISTERED:									
SO STANLEY EDDY MEM PARK	Wright County non-GIA	86-1 Wright	1.2	-	1.2	-	-	-	06/13/94
Region 3 subtotal for County Admin (non-GIA)			94.6	75.6	30.5	7.8	7.0	16.9	
HAYPOINT TRAIL	Aitkin County GIA	01-1 Aitkin	8.0	-	-	-	-	8.0	07/01/95
HAYPOINT TRAIL	"	01-2 Aitkin	120.0	-	-	-	-	120.0	07/02/95
LONG LK CONSERVATION CTR	"	01-2 Aitkin	6.0	3.0	6.0	-	-	-	07/01/95
MCGRATH-FINLAYSON TRAIL	"	01-1 Aitkin	17.0	-	-	-	-	17.0	07/07/93
MCGRATH-FINLAYSON TRAIL	"	58-2 Pine	8.0	-	-	-	-	8.0	07/07/93
MILLE LACS TRAIL	"	01-1 Aitkin	116.2	-	-	-	-	116.2	07/07/93
MILLE LACS TRAIL	"	48-1 Mlle Lcs	14.8	-	-	-	-	14.8	07/07/93
NO ACHEN TRAIL	"	01-1 Aitkin	9.0	-	9.0	-	-	-	07/01/95
PALISADE TRAIL	"	01-2 Aitkin	66.0	-	-	-	-	66.0	06/13/94
SOO LINE TRAIL (AITKIN)	"	01-1 Aitkin	12.6	-	-	-	-	12.6	07/01/95
SOO LINE TRAIL (AITKIN)	"	01-2 Aitkin	35.0	-	-	-	-	35.0	07/01/95
TAMARACK SNOWMOBILE TRL	"	01-1 Aitkin	116.6	-	-	-	-	116.6	07/02/95
TAMARACK SNOWMOBILE TRL	"	01-2 Aitkin	42.4	-	-	-	-	42.4	07/02/95
KIWI CROSSING TRAIL	Anoka County GIA	13-1 Chisago	1.0	-	-	-	-	1.0	07/02/95
RUM RIVER TRAIL	"	30-1 Isanti	3.0	-	-	-	-	3.0	07/01/95
NORTH COUNTRY SNOW TRAIL	Beltrami County GIA	11-4 Cass	3.0	-	-	-	-	3.0	07/02/95
BENTON CO SNOMO CLUB TRL	Benton County GIA	05-1 Benton	82.7	-	-	-	-	82.7	07/01/95
BENTON CO SNOMO CLUB TRL	"	49-2 Morrison	4.3	-	-	-	-	4.3	07/01/95
KETTLE RIVER TRAIL	Carlton County GIA	01-1 Aitkin	3.6	-	-	-	-	3.6	07/02/95
MOOSEHORN TRAIL	"	01-1 Aitkin	10.8	-	-	-	-	10.8	07/07/93
MOOSEHORN TRAIL	"	58-2 Pine	11.4	-	-	-	-	11.4	07/07/93
SNO-GOPHERS TRAIL	"	01-2 Aitkin	2.2	-	-	-	-	2.2	07/02/95
ARCTIC TRAIL	Cass County GIA	11-3 Cass	18.0	-	-	-	-	18.0	07/02/95
ASPEN TRAIL	"	11-2 Cass	17.3	-	-	-	-	17.3	07/01/95
ASPEN TRAIL	"	11-3 Cass	5.2	-	-	-	-	5.2	07/01/95
CHIPPEWA TRAIL	"	11-2 Cass	21.4	-	-	-	-	21.4	07/02/95
CHIPPEWA TRAIL	"	11-3 Cass	26.0	-	-	-	-	26.0	07/02/95
CUT LAKE TRAIL	"	11-2 Cass	10.5	10.5	10.5	-	-	-	07/01/95
EAGLE LOOP TRAIL	"	11-4 Cass	14.8	-	-	-	-	14.8	07/01/95
EAGLE TRAIL	"	11-3 Cass	24.0	-	-	-	-	24.0	07/01/95
HIRAM SNOWMOBILE TRAIL	"	11-2 Cass	4.0	-	-	-	-	4.0	07/02/95
LOST GIRL TRAIL	"	11-3 Cass	13.0	-	-	-	-	13.0	07/02/95
PIPELINE SNOWMOBILE TRL	"	11-4 Cass	18.5	-	-	-	-	18.5	07/01/95
SNOWAY #1 TRAIL	"	11-1 Cass	27.0	-	-	-	-	27.0	07/02/95
SNOWAY #1 TRAIL	"	11-2 Cass	30.6	-	-	-	-	30.6	07/02/95
SNOWSNAKE TRAIL	"	11-2 Cass	8.0	-	-	-	-	8.0	07/02/95
SOO LINE TRAIL (CASS)	"	11-3 Cass	20.4	-	-	-	-	20.4	07/02/95
SOO LINE TRAIL (CASS)	"	11-4 Cass	30.0	-	-	-	-	30.0	07/02/95
TOWER TRAIL	"	11-2 Cass	6.0	-	6.0	-	-	-	07/01/95
TRIVILLE TRAIL	"	11-3 Cass	14.5	-	-	-	-	14.5	07/02/95
WOODS LAKE TRAIL	"	11-3 Cass	12.2	-	-	-	-	12.2	07/02/95
NORTH BRANCH TRAIL	Chisago County GIA	13-1 Chisago	47.5	-	-	-	-	47.5	07/02/95
NORTH BRANCH TRAIL	"	30-1 Isanti	5.5	-	-	-	-	5.5	07/02/95
SNO-BUG TRAIL	"	13-1 Chisago	32.0	-	-	-	-	32.0	07/02/95
SUNRISE TRAIL	"	13-1 Chisago	11.0	-	-	-	-	11.0	07/01/95
WILD RIVER TRAIL	"	13-1 Chisago	81.0	-	-	-	-	81.0	07/07/93
BAXTER TRAIL	Crow Wing County GIA	11-1 Cass	1.9	-	-	-	-	1.9	07/02/95
BAXTER TRAIL	"	18-1 Crow Wng	63.1	-	-	-	-	63.1	07/02/95
BRAINERD SNO DEOS TRAIL	"	18-1 Crow Wng	96.0	-	-	-	-	96.0	07/02/95
CUYUNA TRAIL	"	18-1 Crow Wng	2.6	-	-	-	-	2.6	07/01/95
CUYUNA TRAIL	"	18-2 Crow Wng	79.4	-	-	-	-	79.4	07/01/95
EMILY TRAIL	"	18-2 Crow Wng	29.0	-	-	-	-	29.0	07/02/95
FORT RIPLEY TRAIL	"	18-1 Crow Wng	37.0	-	-	-	-	36.0	06/13/94
FRENCH RAPIDS X-C AREA	"	18-1 Crow Wng	10.0	6.0	10.0	6.0	-	-	07/01/95
GARRISON TRAIL	"	01-1 Aitkin	10.0	-	-	-	-	10.0	07/01/95
GARRISON TRAIL	"	18-1 Crow Wng	43.0	-	-	-	-	43.0	07/01/95
GARRISON TRAIL	"	48-1 Mlle Lcs	9.0	-	-	-	-	9.0	07/01/95
GULL LAKE DRIFTERS TRAIL	"	11-1 Cass	28.9	-	-	-	-	28.9	07/02/95
GULL LAKE DRIFTERS TRAIL	"	18-2 Crow Wng	20.1	-	-	-	-	20.1	07/02/95
IDEAL SNO-PROS TRAIL	"	18-2 Crow Wng	95.0	-	-	-	-	95.0	07/01/95
LARSON LAKE MEM FOREST	"	18-2 Crow Wng	4.0	2.0	4.0	2.0	-	-	07/02/95
MERRI TRAIL	"	18-1 Crow Wng	3.4	-	-	-	-	3.4	07/07/93
MERRI TRAIL	"	18-2 Crow Wng	26.6	-	-	-	-	26.6	07/07/93
CAMBRIDGE TRAIL	Isanti County GIA	13-1 Chisago	4.0	-	-	-	-	4.0	06/22/92
CAMBRIDGE TRAIL	"	30-1 Isanti	22.0	-	-	-	-	22.0	07/07/93

MINNESOTA REGISTRY OF PUBLIC RECREATIONAL TRAIL MILEAGES - 07/01/1995

DNR REGION 3

Facility Name	Administrator	Map Code and County	Total Miles	Hike	Ski	Horse	Bike	Snow-mobile	Date Info

COUNTY ADMINISTERED:									
NORTHERN LITES TRAIL	Isanti County GIA	13-1 Chisago	1.5	-	-	-	-	1.5	06/22/92
NORTHERN LITES TRAIL	"	30-1 Isanti	25.0	-	-	-	-	25.0	07/07/93
RUM RIVER SKI TRAIL	"	30-1 Isanti	6.0	-	6.0	-	-	-	07/01/95
RUM-BOCK-BLUE LAKE TRAIL	"	30-1 Isanti	46.4	-	-	-	-	46.4	07/06/93
RUM-BOCK-BLUE LAKE TRAIL	"	33-1 Kanabec	1.4	-	-	-	-	1.4	06/22/92
RUM-BOCK-BLUE LAKE TRAIL	"	48-1 Mlle Lcs	10.0	-	-	-	-	10.0	06/22/92
DRIFTSKIPPER TRAIL	Itasca County GIA	01-2 Aitkin	7.4	-	-	-	-	7.4	07/01/95
GREENWAY TRAIL	"	01-2 Aitkin	5.0	-	-	-	-	5.0	07/07/93
SNAKE RIVER TRAIL	Kanabec County GIA	33-1 Kanabec	40.0	-	-	-	-	40.0	07/01/95
MEEKER TRAIL	Meeker County GIA	73-1 Stearns	.5	-	-	-	-	.5	07/02/95
MILLE LACS DRIFTSKIP TRL	Mille Lacs County GIA	01-1 Aitkin	7.0	-	-	-	-	7.0	07/02/95
MILLE LACS DRIFTSKIP TRL	"	33-1 Kanabec	5.5	-	-	-	-	5.5	07/02/95
MILLE LACS DRIFTSKIP TRL	"	48-1 Mlle Lcs	77.5	-	-	-	-	77.5	07/02/95
FRENCHMENS TRAIL	Morrison County GIA	49-2 Morrison	18.8	-	-	-	-	18.8	07/01/95
HORSESHOE ISLAND TRAIL	"	49-2 Morrison	45.0	-	-	-	-	45.0	07/01/95
KNIGHT RIDERS TRAIL	"	49-1 Morrison	22.0	-	-	-	-	22.0	07/01/95
LAKE ALEC TRAIL	"	11-1 Cass	2.0	-	-	-	-	2.0	07/01/95
LAKE ALEC TRAIL	"	49-1 Morrison	28.0	-	-	-	-	28.0	07/01/95
LONE EAGLE TRAIL	"	49-1 Morrison	17.4	-	-	-	-	17.4	07/01/95
LONE EAGLE TRAIL	"	77-1 Todd	2.6	-	-	-	-	2.6	07/01/95
MIDLAND TRAIL	"	49-1 Morrison	37.0	-	-	-	-	37.0	07/01/95
SNO-DOGS TRAIL	"	49-2 Morrison	23.5	-	-	-	-	23.5	07/01/95
SULLIVAN LAKE TRAIL	"	48-1 Mlle Lcs	.5	-	-	-	-	.5	07/01/95
SULLIVAN LAKE TRAIL	"	49-2 Morrison	44.5	-	-	-	-	44.5	07/01/95
THREE FINGERS TRAIL	"	49-1 Morrison	18.4	-	-	-	-	18.4	07/01/95
TWO RIVERS TRAIL	"	49-1 Morrison	13.6	-	-	-	-	13.6	07/01/95
TWO RIVERS TRAIL	"	49-2 Morrison	9.4	-	-	-	-	9.4	07/01/95
UPSALA TRAIL	"	49-1 Morrison	19.2	-	-	-	-	19.2	07/01/95
UPSALA TRAIL	"	73-1 Stearns	6.4	-	-	-	-	6.4	07/01/95
UPSALA TRAIL	"	77-1 Todd	9.4	-	-	-	-	9.4	07/01/95
WONDERLAND TRAIL	"	49-2 Morrison	13.0	-	-	-	-	13.0	07/01/95
HINCKLEY-KROSCHER TRAIL	Pine County GIA	58-1 Pine	8.4	-	-	-	-	8.4	07/01/95
HINCKLEY-POKEGAMA TRAIL	"	58-1 Pine	15.0	-	-	-	-	15.0	07/01/95
HINCKLEY-ST CROIX TRAIL	"	58-1 Pine	8.4	-	-	-	-	8.4	07/01/95
NORTHERN PINE TRAIL	"	58-2 Pine	113.5	-	-	-	-	113.5	07/02/95
SHERBURNE TRAIL	Sherburne County GIA	71-1 Sherburn	75.0	-	-	-	-	75.0	07/01/95
STEARNS TRAIL	Stearns County GIA	49-1 Morrison	1.3	-	-	-	-	1.3	07/02/95
STEARNS TRAIL	"	73-1 Stearns	117.0	-	-	-	-	117.0	07/02/95
STEARNS TRAIL	"	73-2 Stearns	263.2	-	-	-	-	263.2	07/02/95
TOKLE TRAIL	"	73-2 Stearns	4.5	-	4.5	-	-	-	07/02/95
TODD TRAIL	Todd County GIA	77-1 Todd	349.5	-	-	-	-	349.5	07/01/95
TODD TRAIL	"	80-1 Wadena	.5	-	-	-	-	.5	07/02/95
WADENA TRAIL	Wadena County GIA	80-1 Wadena	156.0	3.0	-	-	-	156.0	07/02/95
MANITOU LAKES TRAIL	Wright County GIA	86-1 Wright	21.0	-	21.0	-	-	-	07/05/93
WRIGHT TRAIL	"	86-1 Wright	230.0	-	-	-	-	230.0	06/14/94

Region 3 subtotal for County (Grant-In-Aid)			3704.2	24.5	77.0	8.0	-	3626.2	
Region 3 subtotal for COUNTY ADMINISTERED			3798.8	100.1	107.5	15.8	7.0	3643.1	

MINOR CIVIL DIVISION:									
ALBANY MUN.PARK #1 NORTH	Albany city non-GIA	73-2 Stearns	.8	.8	-	-	.8	-	05/20/85
NO. PINE GROVE MUN PARK	Little Falls ci non-GIA	49-1 Morrison	1.1	1.1	-	-	1.1	-	01/14/82
VETERANS MEMORIAL PARK	Paynesville cit non-GIA	73-1 Stearns	1.0	1.0	-	-	-	-	08/02/91
HERITAGE PARK	St. Cloud city non-GIA	73-2 Stearns	2.5	2.5	2.5	-	2.5	-	07/01/95
PINE VIEW PARK	"	73-2 Stearns	.8	.8	.8	-	-	-	07/01/95
RIVERSIDE PARK	"	71-1 Sherburn	8.0	1.0	8.0	-	-	-	07/02/95
ST CLOUD CITY BIKE TRAIL	"	73-2 Stearns	5.6	-	-	-	5.6	-	07/18/83
WHITNEY MEMORIAL PARK	"	73-2 Stearns	1.5	1.5	1.5	-	1.5	-	07/02/95

Region 3 subtotal for City/Township (non-GIA)			21.3	8.7	12.8	-	11.5	-	

PAUL BUNYAN ARBORETUM	Brainerd city GIA	18-1 Crow Wng	12.0	7.0	12.0	-	-	-	07/01/95
PINE BEACH TRAIL	East Gull Lake city GIA	11-1 Cass	25.0	-	25.0	-	-	-	07/01/95
NEVIS WILDER TRAIL	Nevis city GIA	80-1 Wadena	5.5	-	-	-	-	5.5	07/01/95

Region 3 subtotal for City/Twp (Grant-In-Aid)			42.5	7.0	37.0	-	-	5.5	

Region 3 subtotal for MINOR CIVIL DIVISION			63.8	15.7	49.8	-	11.5	5.5	

DNR REGION 3

Facility Name	Administrator	Map Code and County	Total Miles	Hike	Ski	Horse	Bike	Snow- mobile	Date Info
----- PUBLIC SCHOOL DISTRICT:									
MC GRATH SCHOOL FOREST	Public School Dist #004	01-1 Aitkin	.8	.8	-	-	-	-	03/01/82
MC GREGOR SCHOOL FOREST	"	01-2 Aitkin	1.0	1.0	-	-	-	-	08/02/91

Region 3 subtotal for Public School District -			1.8	1.8	-	-	-	-	

Region 3 subtotal for PUBLIC SCHOOL DISTRICT -			1.8	1.8	-	-	-	-	

REGION 3 TOTALS FOR ALL ADMINISTRATIVE LEVELS -			4756.4	664.8	437.7	350.7	74.8	4157.7	

MINNESOTA REGISTRY OF PUBLIC RECREATIONAL TRAIL MILEAGES - 07/01/1995

DNR REGION 4

Facility Name	Administrator	Map Code and County	Total Miles	Hike	Ski	Horse	Bike	Snow-mobile	Date Info
FEDERAL:									
PRAIRIE TRAIL	U S F & W Serv (Refuge)	06-1 Big Ston	1.0	1.0	-	-	1.0	-	08/15/88
Region 4 subtotal for U S F & W Serv (Refuge)			1.0	1.0	-	-	1.0	-	
PIPESTONE NATNL MONUMENT	National Park Service	59-1 Pipeston	.8	.8	-	-	-	-	08/20/92
Region 4 subtotal for National Park Service			.8	.8	-	-	-	-	
Region 4 subtotal for FEDERAL			1.8	1.8	-	-	1.0	-	

MN DEPT NATL RESOURCES:

GLACIAL LAKES STATE TRL	DNR Trails & Waterways	34-1 Kndiyohi	22.0	-	-	-	-	22.0	07/02/95
LUCE LINE STATE TRAIL	"	43-1 Mc Leod	24.8	24.8	-	24.8	24.8	24.8	07/01/95
LUCE LINE STATE TRAIL	"	47-1 Meeker	11.2	11.2	-	11.2	.7	11.2	07/01/95
SAKATAH SING HILLS ST TR	"	07-1 Blu Erth	12.3	12.3	6.0	5.0	12.3	12.3	07/01/95
SAKATAH SING HILLS ST TR	"	40-1 Le Sueur	12.3	12.3	-	-	12.3	12.3	07/01/95
Region 4 subtotal for DNR Trails & Waterways			82.6	60.6	6.0	41.0	50.1	82.6	

BIG STONE LAKE STATE PRK	DNR Parks & Recreation	06-1 Big Ston	4.5	3.5	-	-	-	-	08/21/89
BLUE MOUNDS STATE PARK	"	67-1 Rock	13.0	13.0	-	-	-	7.0	07/01/95
CAMDEN STATE PARK	"	42-1 Lyon	18.8	11.0	5.9	8.0	-	7.6	07/02/95
FLANDRAU STATE PARK	"	08-1 Brown	8.0	8.0	7.5	-	-	1.3	07/01/95
FORT RIDGELY STATE PARK	"	52-1 Nicollet	11.2	11.2	3.0	7.0	-	6.0	07/01/95
KILEN WOODS STATE PARK	"	32-1 Jackson	5.1	4.4	1.4	-	-	3.3	06/13/94
LAC QUI PARLE STATE PARK	"	37-1 L Qui Pl	6.0	6.0	5.0	3.0	-	-	07/01/95
LAKE SHETEK STATE PARK	"	51-1 Murray	8.0	5.4	2.8	-	-	5.0	07/01/95
MINNEOPA STATE PARK	"	07-1 Blu Erth	4.1	4.1	4.0	-	-	-	07/02/95
MONSON LAKE STATE PARK	"	76-1 Swift	1.0	1.0	-	-	-	-	12/15/89
SAKATAH LAKE STATE PARK	"	40-1 Le Sueur	6.3	6.3	3.3	-	-	2.5	07/01/95
SIBLEY STATE PARK	"	34-1 Kndiyohi	21.5	11.5	10.0	8.0	1.0	6.0	07/02/95
SPLIT ROCK CREEK ST PARK	"	59-1 Pipeston	4.1	3.5	2.3	-	-	-	07/01/95
UPPER SIOUX AGENCY ST PK	"	87-1 Yllw Med	14.5	14.5	13.5	12.9	-	13.5	07/01/95
Region 4 subtotal for DNR Parks & Recreation			126.1	103.4	58.7	38.9	1.0	52.2	
Region 4 subtotal for MN DEPT NATL RESOURCES			208.7	164.0	64.7	79.9	51.1	134.8	

COUNTY ADMINISTERED:

BRAY PARK	Blue Earth Coun non-GIA	07-1 Blu Erth	3.0	3.0	3.0	-	-	-	07/01/95
DALY PARK	"	07-1 Blu Erth	2.8	2.8	2.8	-	-	.5	07/02/95
WILLIAMS PARK	"	07-1 Blu Erth	1.5	-	1.5	-	-	-	07/01/95
LAKE HANSKA COUNTY PARK	Brown County non-GIA	08-1 Brown	5.0	5.0	5.0	-	-	-	07/02/95
LOST DOG & FOX HNTR CO P	"	08-1 Brown	.1	.1	-	-	-	-	09/22/92
MOUND CREEK COUNTY PARK	"	08-1 Brown	3.5	3.5	-	-	-	-	09/22/92
TREML COUNTY PARK	"	08-1 Brown	1.0	1.0	-	-	-	-	09/22/92
BELMONT CO PRK REST AREA	Jackson County non-GIA	32-1 Jackson	1.0	1.0	-	-	-	-	09/21/92
ROBERTSON CO PARK/ACC	"	32-1 Jackson	.5	.5	-	-	-	-	09/21/92
RICHTER WOOD PARK	Le Sueur County non-GIA	40-1 Le Sueur	1.5	1.5	1.5	-	-	-	07/01/95
HOLE-IN-MOUNTAIN PARK	Lincoln County non-GIA	41-1 Lincoln	5.0	1.0	3.0	5.0	-	5.0	07/05/93
GARVIN PARK	Lyon County non-GIA	42-1 Lyon	7.0	2.0	2.0	5.0	-	5.0	07/01/95
BRIGHT LAKE COUNTY PARK	Martin County non-GIA	46-1 Martin	2.0	2.0	-	-	-	-	09/22/92
CEDAR LAKE COUNTY PARK	"	46-1 Martin	2.0	2.0	-	-	-	-	09/22/92
PERCH LAKE PUBLIC ACCESS	"	46-1 Martin	1.0	1.0	-	-	-	-	09/22/92
TIMBERLANE COUNTY PARK	"	46-1 Martin	1.0	1.0	-	-	-	-	09/22/92
LAKE MARION REGIONAL PRK	Mc Leod County non-GIA	43-1 Mc Leod	4.0	2.0	4.0	-	-	-	07/01/95
PIEPENBURG REGIONAL PARK	"	43-1 Mc Leod	5.0	3.0	5.0	-	-	-	07/01/95
STAHL'S LAKE PARK	"	43-1 Mc Leod	1.0	1.0	1.0	-	-	-	07/01/95
SWAN LAKE PARK	"	43-1 Mc Leod	2.0	2.0	2.0	-	-	-	07/01/95

MINNESOTA REGISTRY OF PUBLIC RECREATIONAL TRAIL MILEAGES - 07/01/1995

DNR REGION 4

Facility Name	Administrator	Map Code and County	Total Miles	Hike	Ski	Horse	Bike	Snow-mobile	Date Info
COUNTY ADMINISTERED:									
WILLIAM MAY PARK	Mc Leod County non-GIA	43-1 Mc Leod	2.0	2.0	2.0	-	-	-	07/01/95
CLEAR LAKE COUNTY PARK	Meeker County non-GIA	47-1 Meeker	.3	.3	-	-	-	-	09/22/92
DARWIN WINTER REC PARK	"	47-1 Meeker	4.0	4.0	4.0	-	-	-	07/02/95
KINGSTON COUNTY PARK	"	47-1 Meeker	.8	.8	-	-	-	-	09/22/92
SEVEN MILE CREEK CO PARK	Nicollet County non-GIA	52-1 Nicollet	7.0	7.0	-	-	-	-	09/22/92
FURYS ISLAND COUNTY PARK	Nobles County non-GIA	53-1 Nobles	3.0	1.0	-	-	3.0	-	03/30/90
HOMESTEAD TRAIL	"	53-1 Nobles	2.5	2.5	-	2.5	2.5	-	09/22/86
MAKA-OICU PARK	"	53-1 Nobles	2.0	-	-	-	2.0	-	03/30/90
PLUM CREEK PARK	Redwood County non-GIA	64-1 Redwood	7.4	.3	-	2.2	-	3.4	07/05/93
RENVILLE COUNTY PARK #2	Renville County non-GIA	65-1 Renville	5.0	5.0	-	-	-	-	09/21/92
SKALBEKKEN CNTY PARK #1	"	65-1 Renville	5.0	5.0	-	-	-	-	09/22/92
APPLETON PARK	Swift County non-GIA	76-1 Swift	3.0	3.0	-	-	-	-	08/21/89
SWIFT FALLS COUNTY PARK	"	76-1 Swift	1.0	1.0	-	-	-	-	08/21/89
COURTHOUSE PARK	Waseca County non-GIA	81-1 Waseca	2.8	.8	2.8	-	-	1.5	07/01/95
GOOSE LAKE PARK	"	81-1 Waseca	.6	.6	-	-	-	-	03/20/82
RAY EUSTICE PARK	"	81-1 Waseca	.8	.8	-	-	-	-	03/20/82
EAGLES NEST PARK	Watonwan County non-GIA	83-1 Watonwan	1.2	1.2	1.2	-	-	-	07/01/95
Region 4 subtotal for County Admin (non-GIA) -			98.3	70.7	40.8	14.7	7.5	15.4	

BLUE EARTH RIVER I TRAIL	Blue Earth County GIA	07-1 Blu Erth	48.8	-	-	-	-	48.8	07/02/95
BROWN COUNTY TRAIL	Brown County GIA	08-1 Brown	45.0	-	-	-	-	45.0	06/14/94
COTTONWOOD COUNTY TRAILS	Cottonwood County GIA	17-1 Cottonwd	125.0	-	-	-	-	125.0	07/02/95
BLUE EARTH II TRAIL	Faribault County GIA	22-1 Fribault	13.5	-	-	-	-	13.5	07/01/95
SNO ROVER TRAIL	"	22-1 Fribault	27.0	-	-	-	-	27.0	07/02/95
HLO TRAIL	Jackson County GIA	32-1 Jackson	100.0	-	-	-	-	100.0	06/13/94
GLACIAL LAKES CO TRAIL	Kandiyohi County GIA	34-1 Kndiyohi	150.0	-	-	-	-	150.0	07/01/95
LE SUEUR TRAIL	Le Sueur County GIA	40-1 Le Sueur	137.2	-	-	-	-	137.2	07/01/95
PRAIRIELAND TRAIL	Martin County GIA	46-1 Martin	100.0	-	-	-	-	100.0	07/02/95
MCLEOD TRAILS	Mc Leod County GIA	43-1 Mc Leod	24.0	-	-	-	-	24.0	07/07/93
MEEKER TRAIL	Meeker County GIA	43-1 Mc Leod	3.0	-	-	-	-	3.0	07/02/95
MEEKER TRAIL	"	47-1 Meeker	196.5	-	-	-	-	196.5	07/02/95
BEAVER CREEK TRAIL	Murray County GIA	51-1 Murray	95.0	-	-	-	-	95.0	07/07/93
MN RIVER VALLEY SM TRAIL	Nicollet County GIA	52-1 Nicollet	90.0	-	-	-	-	90.0	07/02/95
NOBLES COUNTY TRAIL	Nobles County GIA	53-1 Nobles	88.0	-	-	-	-	88.0	07/01/95
SNO BLAZER TRAIL	Pipestone County GIA	59-1 Pipeston	102.0	-	-	-	-	102.0	07/01/95
REDWOOD VALLEY TRAIL	Redwood County GIA	64-1 Redwood	25.6	-	-	-	-	25.6	07/06/93
MN RIVER VALLEY II SN TR	Renville County GIA	52-1 Nicollet	1.0	-	-	-	-	1.0	07/02/95
MN RIVER VALLEY II SN TR	"	65-1 Renville	55.0	-	-	-	-	55.0	07/02/95
BUFFALO RIDGE TRAIL	Rock County GIA	67-1 Rock	40.0	-	-	-	-	40.0	07/01/95
COUNTY SEAT TRAIL	Sibley County GIA	52-1 Nicollet	12.0	-	-	-	-	12.0	06/14/94
COUNTY SEAT TRAIL	"	72-1 Sibley	19.0	-	-	-	-	19.0	06/14/94
WASECA TRAIL	Waseca County GIA	81-1 Waseca	112.0	-	-	-	-	112.0	07/01/95
RIVERSIDE TRAIL	Watonwan County GIA	07-1 Blu Erth	21.6	-	-	-	-	21.6	07/02/95
RIVERSIDE TRAIL	"	83-1 Watonwan	48.2	-	-	-	-	48.2	07/02/95
Region 4 subtotal for County (Grant-In-Aid) -			1679.4	-	-	-	-	1679.4	
Region 4 subtotal for COUNTY ADMINISTERED - - -			1777.7	70.7	40.8	14.7	7.5	1694.8	

MINOR CIVIL DIVISION:

CEDAR MUNICIPAL PARK	Fairmont city non-GIA	46-1 Martin	2.1	2.1	-	-	-	-	03/22/82
DAY FARM BIKE TRAIL	"	46-1 Martin	.9	-	-	-	.9	-	03/22/82
LE SUEUR RIVER PARK	Le Sueur city non-GIA	72-1 Sibley	2.2	2.2	2.2	-	-	-	06/13/94
LAND OF MEMORIES TRAIL	Mankato city non-GIA	07-1 Blu Erth	1.5	1.5	1.5	-	-	-	07/02/95
RASMUSSAN PARK	"	07-1 Blu Erth	1.3	1.3	1.3	-	-	-	07/01/95
MARSHALL BIKE TRAIL	Marshall city non-GIA	42-1 Lyon	5.0	-	-	-	5.0	-	01/24/82
WILDWOOD NATURE CENTER	Montevideo city non-GIA	12-1 Chippewa	1.2	1.2	1.2	-	-	-	07/01/95
BLUFF NATURE PARK	North Mankato c non-GIA	52-1 Nicollet	1.5	1.5	1.5	-	1.0	-	07/07/93
SPRING LAKE PARK	"	52-1 Nicollet	1.0	1.0	1.0	-	1.0	-	07/07/93
ALEXANDER RAMSEY PARK	Redwood Falls c non-GIA	64-1 Redwood	5.0	5.0	3.5	-	-	-	07/07/93
SANBORN CITY PARK	Sanborn city non-GIA	64-1 Redwood	.2	.2	-	-	-	-	02/04/82
ST PETER RIVERSIDE PARK	St. Peter city non-GIA	52-1 Nicollet	1.5	1.5	1.5	-	-	-	06/13/94
TRAVERSE DES SIOUX PARK	"	52-1 Nicollet	4.0	-	4.0	-	-	2.0	06/13/94
ROBBINS ISLAND PARK	Willmar city non-GIA	34-1 Kndiyohi	3.0	-	3.0	-	-	-	07/01/95

DNR REGION 4

Facility Name	Administrator	Map Code and County	Total Miles	Hike	Ski	Horse	Bike	Snow-mobile	Date Info

MINOR CIVIL DIVISION:									
S.W. WILLMAR BIKE TRAIL	Willmar city non-GIA	34-1 Kndiyohi	.9	-	-	-	.9	-	01/11/82
OLSON PARK	Worthington cit non-GIA	53-1 Nobles	1.0	-	-	-	1.0	-	03/30/82
-----			-----	-----	-----	-----	-----	-----	-----
Region 4 subtotal for City/Township (non-GIA) -			32.3	17.5	20.7	-	9.8	2.0	

MADELIA RIVERSIDE SKI TR	Madelia city GIA	83-1 Watonwan	5.0	-	5.0	-	-	-	06/13/94
-----			-----	-----	-----	-----	-----	-----	-----
Region 4 subtotal for City/Twp (Grant-In-Aid) -			5.0	-	5.0	-	-	-	
-----			-----	-----	-----	-----	-----	-----	-----
Region 4 subtotal for MINOR CIVIL DIVISION - -			37.3	17.5	25.7	-	9.8	2.0	
-----			-----	-----	-----	-----	-----	-----	-----
REGION 4 TOTALS FOR ALL ADMINISTRATIVE LEVELS -			2025.5	254.0	131.2	94.6	69.4	1831.6	

MINNESOTA REGISTRY OF PUBLIC RECREATIONAL TRAIL MILEAGES - 07/01/1995

DNR REGION 5

Facility Name	Administrator	Map Code and County	Total Miles	Hike	Ski	Horse	Bike	Snow-mobile	Date Info
MN DEPT NATL RESOURCES:									
BRIGHTSDALE UNIT	MN DNR Div of Forestry	23-1 Fillmore	5.7	-	5.7	-	-	-	07/01/95
HAY CREEK UNIT	"	25-1 Goodhue	20.0	20.0	5.8	20.0	-	12.5	07/01/95
ISINOURS UNIT	"	23-1 Fillmore	4.0	4.0	3.2	-	-	-	07/01/95
KRUGER UNIT	"	79-1 Wabasha	8.0	8.0	3.0	5.0	-	-	07/01/95
OAK RIDGE UNIT	"	28-1 Houston	8.8	8.8	8.8	8.8	-	2.2	07/02/95
PLOWLINE TRAIL	"	85-1 Winona	6.5	-	6.5	-	-	-	07/01/95
RENO UNIT	"	28-1 Houston	14.9	13.9	-	9.5	-	9.5	07/02/95
SNAKE CREEK UNIT	"	79-1 Wabasha	11.9	11.9	3.0	6.7	-	8.9	07/02/95
TROUT VALLEY UNIT	"	79-1 Wabasha	4.0	4.0	-	4.0	-	4.0	07/01/95
TROUT VALLEY UNIT	"	85-1 Winona	3.4	3.4	-	3.4	-	3.4	07/01/95
ZUMBRO BOTTOMS UNIT	"	79-1 Wabasha	18.0	18.0	-	10.0	-	-	06/22/89

Region 5 subtotal for MN DNR Div of Forestry - 105.2 92.0 36.0 67.4 - 40.5

WILD INDIGO SNA	MN DNR Fish & Wildlife	50-1 Mower	4.8	4.8	-	-	-	-	12/07/93
-----------------	------------------------	------------	-----	-----	---	---	---	---	----------

Region 5 subtotal for MN DNR Fish & Wildlife - 4.8 4.8 - - -

DOUGLAS STATE TRAIL	DNR Trails & Waterways	25-1 Goodhue	.5	.5	.5	.5	.5	.5	06/14/94
DOUGLAS STATE TRAIL	"	55-1 Olmsted	12.0	12.0	12.0	12.0	12.0	12.0	06/14/94
ROOT RIVER STATE TRAIL	"	23-1 Fillmore	30.0	30.0	29.5	1.0	30.0	6.5	07/01/95
ROOT RIVER STATE TRAIL	"	28-1 Houston	5.3	5.3	-	5.3	-	2.0	07/01/95
SAKATAH SING HILLS ST TR	"	66-1 Rice	12.0	12.0	4.0	4.0	12.0	12.0	07/01/95

Region 5 subtotal for DNR Trails & Waterways - 59.8 59.8 46.0 22.8 54.5 33.0

BEAVER CRK VALLEY ST PRK	DNR Parks & Recreation	28-1 Houston	8.5	8.5	-	-	-	-	06/23/92
CARLEY STATE PARK	"	79-1 Wabasha	5.0	5.0	4.5	-	-	-	07/02/95
FORESTVILLE STATE PARK	"	23-1 Fillmore	16.0	16.0	10.0	14.0	-	5.5	07/02/95
FRONTENAC STATE PARK	"	25-1 Goodhue	16.1	15.4	6.1	-	-	8.1	07/01/95
JOHN A LATSCH ST WAYSIDE	"	85-1 Winona	1.3	1.3	-	-	-	-	07/01/87
LAKE LOUISE STATE PARK	"	50-1 Mower	11.6	11.6	2.2	9.7	-	9.3	07/01/95
MYRE - BIG ISLAND ST PRK	"	24-1 Freeborn	16.0	16.0	8.0	-	-	7.0	07/02/95
NERSTRAND BIG WDS ST PRK	"	66-1 Rice	13.0	13.0	8.0	-	-	5.0	07/01/95
O L KIPP STATE PARK	"	85-1 Winona	10.1	6.5	8.7	-	-	-	07/01/95
RICE LAKE STATE PARK	"	74-1 Steele	6.5	3.5	3.5	-	-	2.5	07/02/95
SAKATAH LAKE STATE PARK	"	66-1 Rice	.7	.7	.7	-	-	-	07/01/95
WHITewater STATE PARK	"	85-1 Winona	10.5	10.0	10.5	-	-	-	07/02/95

Region 5 subtotal for DNR Parks & Recreation - 115.3 107.5 62.2 23.7 - 37.4

Region 5 subtotal for MN DEPT NATL RESOURCES - 285.1 264.1 144.2 113.9 54.5 110.9

OTH STATE-ADMINISTERED:

DRESBACH TRAVEL INFO CTR	MN Dept Transportation	85-1 Winona	2.4	-	-	-	2.4	-	10/24/89
--------------------------	------------------------	-------------	-----	---	---	---	-----	---	----------

Region 5 subtotal for MN Dept Transportation - 2.4 - - - 2.4 -

Region 5 subtotal for OTH STATE-ADMINISTERED - 2.4 - - - 2.4 -

COUNTY ADMINISTERED:

ARROWHEAD COUNTY PARK	Freeborn County non-GIA	24-1 Freeborn	2.0	2.0	-	-	-	-	05/02/86
ST. NICHOLAS COUNTY PARK	"	24-1 Freeborn	1.0	1.0	-	-	-	-	05/02/86
BEAR CAVE PARK	Olmsted County non-GIA	55-1 Olmsted	2.0	2.0	-	-	-	-	09/21/92
ORONOCO COUNTY PARK	"	55-1 Olmsted	1.0	1.0	-	-	-	-	09/22/92
OXBOW PARK	"	55-1 Olmsted	8.0	8.0	8.0	-	-	-	06/13/94
CANNON R WILDERNESS PARK	Rice County non-GIA	66-1 Rice	4.5	4.5	4.5	-	-	-	07/07/93

MINNESOTA REGISTRY OF PUBLIC RECREATIONAL TRAIL MILEAGES - 07/01/1995

DNR REGION 5

Facility Name	Administrator	Map Code and County	Total Miles	Hike	Ski	Horse	Bike	Snow-mobile	Date Info
----- COUNTY ADMINISTERED: -----									
FALLS CREEK COUNTY PARK	Rice County non-GIA	66-1 Rice	1.5	1.5	-	-	-	-	03/30/82
Region 5 subtotal for County Admin (non-GIA)			20.0	20.0	12.5	-	-	-	
RANDOLPH TRAIL	Dakota County GIA	25-1 Goodhue	2.0	-	-	-	-	2.0	07/07/93
RANDOLPH TRAIL	"	66-1 Rice	15.9	-	-	-	-	15.9	07/07/93
WATERFORD TRAIL	"	66-1 Rice	32.0	-	-	-	-	32.0	07/02/95
DODGE TRAIL	Dodge County GIA	20-1 Dodge	38.5	-	-	-	-	38.5	07/06/93
DODGE TRAIL	"	55-1 Olmsted	1.5	-	-	-	-	1.5	07/06/93
RICE LAKE SNOMOBILE TRL	"	20-1 Dodge	25.0	-	-	-	-	25.0	07/06/93
HIAWATHA II TRAIL	Fillmore County GIA	23-1 Fillmore	16.0	-	-	-	-	16.0	07/02/95
TRAIL BUSTERS TRAIL	"	23-1 Fillmore	47.5	-	-	-	-	47.5	07/02/95
TRAIL BUSTERS TRAIL	"	28-1 Houston	2.5	-	-	-	-	2.5	07/02/95
TRI-COUNTY TRAIL	"	50-1 Mower	6.0	-	-	-	-	6.0	07/02/95
FREEBORN TRAIL	Freeborn County GIA	24-1 Freeborn	203.0	-	-	-	-	203.0	06/14/94
WHITES WOODS PARK	"	24-1 Freeborn	3.5	3.5	-	-	-	-	08/17/88
CANNON VALLEY TRAIL	Goodhue County GIA	25-1 Goodhue	19.7	19.0	19.7	-	19.0	-	07/01/95
ZUMBROWATHA-GOODHUE TRL	"	25-1 Goodhue	251.0	-	-	-	-	251.0	07/07/93
ZUMBROWATHA-GOODHUE TRL	"	79-1 Wabasha	8.0	-	-	-	-	8.0	07/07/93
GOPHERLAND TRAIL	Houston County GIA	28-1 Houston	160.0	-	-	-	-	160.0	07/02/95
LA CRESCENT TRAIL	"	28-1 Houston	58.5	-	-	-	-	58.5	07/06/93
LA CRESCENT TRAIL	"	85-1 Winona	4.5	-	-	-	-	4.5	07/06/93
MONEY CREEK TRAIL	"	28-1 Houston	114.0	-	-	-	-	114.0	07/01/95
MONEY CREEK TRAIL	"	85-1 Winona	6.0	-	-	-	-	6.0	07/01/95
VIKING RIDGE RIDERS TRL	"	28-1 Houston	64.0	-	-	-	-	64.0	07/01/95
LE SUEUR TRAIL	Le Sueur County GIA	66-1 Rice	3.6	-	-	-	-	3.6	07/01/95
MOWER TRAIL	Mower County GIA	50-1 Mower	182.0	-	-	-	-	182.0	07/02/95
HIAWATHA TRAIL	Olmsted County GIA	55-1 Olmsted	117.0	-	-	-	-	117.0	07/02/95
MAPLE VALLEY SNOWMO TRL	"	50-1 Mower	4.5	-	-	-	-	4.5	07/01/95
MAPLE VALLEY SNOWMO TRL	"	55-1 Olmsted	10.0	-	-	-	-	10.0	07/01/95
ROOT RIVER II TRAIL	"	55-1 Olmsted	10.0	-	-	-	-	10.0	07/01/95
TIGER BEAR I TRAIL	"	55-1 Olmsted	38.0	-	-	-	-	38.0	07/01/95
TIGER BEAR II TRAIL	"	55-1 Olmsted	9.0	-	-	-	-	9.0	07/01/95
FARIBO SNO-GO TRAIL	Rice County GIA	66-1 Rice	75.0	-	-	-	-	75.0	07/01/95
STEELE COUNTY TRAIL ASSN	Steele County GIA	74-1 Steele	175.0	-	-	-	-	175.0	07/02/95
ZUMBROWATHA-WABASHA TRL	Wabasha County GIA	25-1 Goodhue	12.0	-	-	-	-	12.0	06/14/94
ZUMBROWATHA-WABASHA TRL	"	55-1 Olmsted	15.0	-	-	-	-	15.0	06/14/94
ZUMBROWATHA-WABASHA TRL	"	79-1 Wabasha	226.0	-	-	-	-	226.0	06/14/94
ZUMBROWATHA-WABASHA TRL	"	85-1 Winona	19.0	-	-	-	-	19.0	06/14/94
RIDGEWAY TRAIL	Winona County GIA	85-1 Winona	100.0	-	-	-	-	100.0	06/13/94
STOCKTON TRAIL	"	85-1 Winona	30.0	-	-	-	-	30.0	07/06/93
WHITEWATER TRAIL	"	55-1 Olmsted	2.3	-	-	-	-	2.3	07/07/93
WHITEWATER TRAIL	"	85-1 Winona	57.7	-	-	-	-	57.7	07/07/93
Region 5 subtotal for County (Grant-In-Aid)			2165.2	22.5	19.7	-	19.0	2142.0	
Region 5 subtotal for COUNTY ADMINISTERED			2185.2	42.5	32.2	-	19.0	2142.0	

MINOR CIVIL DIVISION:

ADAMS CITY PARK	Adams city non-GIA	50-1 Mower	1.0	1.0	-	-	-	-	08/02/91
DRIESNER PARK	Austin city non-GIA	50-1 Mower	1.0	1.0	-	-	-	-	08/02/91
EAST SIDE LAKE CITY PARK	"	50-1 Mower	1.0	1.0	-	-	1.0	-	01/31/86
LAFAYETTE PARK	"	50-1 Mower	2.0	2.0	-	-	2.0	-	08/02/91
SUTTON PARK	"	50-1 Mower	1.0	1.0	-	-	1.0	-	08/02/91
TODD PARK	"	50-1 Mower	5.0	5.0	-	-	5.0	-	08/02/91
LITTLE CANNON RIVER TRL	Cannon Falls ci non-GIA	25-1 Goodhue	2.5	2.5	2.5	-	2.5	-	07/01/95
RIVER BEND NATURE CENTER	Faribault city non-GIA	66-1 Rice	5.0	-	5.0	-	-	-	07/01/95
KAPLAN WOODS PARKWAY	Owatonna city non-GIA	74-1 Steele	6.0	5.0	6.0	-	-	-	07/01/95
MINERAL SPRINGS PARK	"	74-1 Steele	2.3	1.0	2.3	-	-	-	07/01/95
ALEX P ANDERSON MUN PARK	Red Wing city non-GIA	25-1 Goodhue	3.0	2.0	-	2.0	1.0	-	02/16/82
BARN BLUFF MUN. PARK	"	25-1 Goodhue	2.3	2.3	-	-	-	-	01/21/86
MEMORIAL PARK TRAIL	"	25-1 Goodhue	11.0	7.5	8.7	-	-	-	07/02/95
RED WING CIVIC CENTER PK	"	25-1 Goodhue	.5	.5	-	-	-	-	02/16/82
BEAR CREEK PARK	Rochester city non-GIA	55-1 Olmsted	2.4	-	2.4	-	2.4	-	06/13/94
EASTWOOD PARK	"	55-1 Olmsted	3.0	2.7	3.0	-	-	-	06/13/94

DNR REGION 5

Facility Name	Administrator	Map Code and County	Total Miles	Hike	Ski	Horse	Bike	Snow-mobile	Date Info
MINOR CIVIL DIVISION:									
ESSEX PARK	Rochester city non-GIA	55-1 Olmsted	3.0	1.3	3.0	-	1.0	-	06/13/94
INDIAN HEIGHTS PARK	"	55-1 Olmsted	.6	.6	-	-	-	-	08/21/89
NORTHERN HEIGHTS PARK	"	55-1 Olmsted	.1	.1	-	-	-	-	08/21/89
QUARRY HILL PARK	"	55-1 Olmsted	1.0	-	1.0	-	-	-	06/13/94
SILVER LAKE PARK	"	55-1 Olmsted	1.8	-	-	-	1.8	-	08/15/88
SLATTERLY PARK	"	55-1 Olmsted	.3	-	.3	-	.3	-	06/13/94
SOLDIERS MEM FLD & GOLF	"	55-1 Olmsted	2.6	-	1.3	-	1.3	-	06/13/94
ZUMBRO PARK SOUTH	"	55-1 Olmsted	3.5	3.5	3.5	-	3.5	-	06/13/94
JESSENS PARK	St. Charles cit non-GIA	85-1 Winona	1.8	1.3	1.8	-	-	-	07/02/95
WINONA BIKE PATH	Winona city non-GIA	85-1 Winona	5.5	5.5	-	-	5.5	-	12/23/81
WINONA FARM TRAIL	"	85-1 Winona	5.0	-	5.0	-	-	-	06/13/94
Region 5 subtotal for City/Township (non-GIA) -			74.2	46.8	45.8	2.0	28.3	-	
JAY C HORMEL NATURE CTR	Austin city GIA	50-1 Mower	8.8	5.0	6.8	-	-	-	07/02/95
LAKEVILLE SNOWMOBILE TRL	Lakeville city GIA	66-1 Rice	1.0	-	-	-	-	1.0	07/02/95
VALLEY CREST TRAIL	Rushford city GIA	23-1 Fillmore	94.0	-	-	-	-	94.0	07/02/95
VALLEY CREST TRAIL	"	28-1 Houston	11.0	-	-	-	-	11.0	07/02/95
BLUFFSIDE PARK	Winona city GIA	85-1 Winona	8.0	-	8.0	-	-	-	07/05/93
Region 5 subtotal for City/Twp (Grant-In-Aid) -			122.8	5.0	14.8	-	-	106.0	
Region 5 subtotal for MINOR CIVIL DIVISION -			197.0	51.8	60.6	2.0	28.3	106.0	
REGION 5 TOTALS FOR ALL ADMINISTRATIVE LEVELS -			2669.7	358.4	237.0	115.9	104.2	2358.9	

DNR REGION 6

Facility Name	Administrator	Map Code and County	Total Miles	Hike	Ski	Horse	Bike	Snow-mobile	Date Info
FEDERAL:									
BASS PONDS/LONG MEADOW	U S F & W Serv (Refuge)	27-2 Hennepin	2.0	2.0	1.0	-	1.0	-	07/01/95
BASSPONDS HIKING TRAIL	"	27-2 Hennepin	.7	.7	-	-	-	-	02/16/82
BLACK DOG LAKE UNIT	"	27-2 Hennepin	3.0	3.0	2.0	-	-	-	07/01/95
BLOOMINGTON BLUFFS HIKE	"	27-2 Hennepin	3.4	3.4	-	-	-	-	02/16/82
LOUISVILLE SWAMP UNIT	"	70-1 Scott	7.9	6.7	7.0	2.0	-	4.5	07/01/95
WILKIE/RICE LAKE UNIT	"	70-2 Scott	5.0	5.0	5.0	-	-	-	07/01/95
Region 6 subtotal for U S F & W Serv (Refuge) -			22.0	20.8	15.0	2.0	1.0	4.5	
Region 6 subtotal for FEDERAL - - - - -			22.0	20.8	15.0	2.0	1.0	4.5	
MN DEPT NATL RESOURCES:									
WOLSFELD WOODS SNA	MN DNR Fish & Wildlife	27-3 Hennepin	2.4	2.4	-	-	-	-	12/07/93
Region 6 subtotal for MN DNR Fish & Wildlife -			2.4	2.4	-	-	-	-	
LUCE LINE STATE TRAIL	DNR Trails & Waterways	10-1 Carver	12.7	12.7	-	12.7	12.7	12.7	07/01/95
LUCE LINE STATE TRAIL	"	27-1 Hennepin	14.8	14.8	7.0	14.8	14.8	7.8	07/01/95
MN VALLEY STATE REC AREA	"	10-2 Carver	.7	.7	-	-	.7	.7	07/02/95
MN VALLEY STATE REC AREA	"	70-1 Scott	30.0	21.9	-	21.9	-	30.0	07/02/95
MN VALLEY STATE REC AREA	"	70-2 Scott	3.3	3.3	-	-	3.3	3.3	07/02/95
MUNGER TRL-GATEWAY SGMNT	"	62-1 Ramsey	1.6	1.6	-	-	1.6	-	08/03/91
Region 6 subtotal for DNR Trails & Waterways -			63.1	55.0	7.0	49.4	33.1	54.5	
AFTON STATE PARK	DNR Parks & Recreation	82-1 Wshngton	19.0	13.3	19.0	5.0	4.0	-	07/01/95
CARVER RAPIDS UNIT	"	70-1 Scott	7.0	7.0	-	2.6	-	-	07/07/93
FORT SNELLING STATE PARK	"	19-3 Dakota	10.2	9.0	9.0	-	-	-	07/01/95
FORT SNELLING STATE PARK	"	27-2 Hennepin	6.4	6.4	5.4	-	3.8	-	07/01/95
FORT SNELLING STATE PARK	"	62-1 Ramsey	3.6	3.6	3.6	-	-	-	07/01/95
GIFFORD LAKE UNIT	"	70-1 Scott	2.4	2.4	-	2.4	-	-	06/22/89
MN VLY SRA-LAWRENCE UNIT	"	70-1 Scott	8.1	8.1	4.0	3.6	-	-	07/02/95
WILLIAM O'BRIEN STATE PK	"	82-2 Wshngton	11.5	9.5	11.0	-	.5	-	07/01/95
Region 6 subtotal for DNR Parks & Recreation -			68.2	59.3	52.0	13.6	8.3	-	
Region 6 subtotal for MN DEPT NATL RESOURCES -			133.7	116.7	59.0	63.0	41.4	54.5	
OTH STATE-ADMINISTERED:									
TH 95 AFTON-LAKELAND TRL	MN Dept Transportation	82-1 Wshngton	3.4	-	-	-	3.4	-	01/01/82
Region 6 subtotal for MN Dept Transportation -			3.4	-	-	-	3.4	-	
MINN ZOOLOGICAL GARDENS	MN Zoo and MN Fair	19-1 Dakota	7.0	-	6.2	-	-	-	07/02/95
Region 6 subtotal for MN Zoo and MN Fair -			7.0	-	6.2	-	-	-	
CEDAR CK NATRL HIST AREA	University of Minnesota	02-2 Anoka	.3	.3	-	-	-	-	03/08/84
MINN LANDSCAPE ARBORTM	"	10-2 Carver	6.0	6.0	5.0	-	-	-	07/01/95
Region 6 subtotal for University of Minnesota -			6.3	6.3	5.0	-	-	-	
Region 6 subtotal for OTH STATE-ADMINISTERED -			16.7	6.3	11.2	-	3.4	-	

MINNESOTA REGISTRY OF PUBLIC RECREATIONAL TRAIL MILEAGES - 07/01/1995

DNR REGION 6

Facility Name	Administrator	Map Code and County	Total Miles	Hike	Ski	Horse	Bike	Snow-mobile	Date Info

COUNTY ADMINISTERED:									
AL KORDIAK COUNTY PARK	Anoka County non-GIA	02-1 Anoka	.5	.5	-	-	-	-	09/22/92
ANOKA CO RVRFRNT REG PRK	"	02-1 Anoka	2.1	2.1	-	-	-	-	09/22/92
BUNKER HILLS BK/HK TRAIL	"	02-1 Anoka	6.8	6.8	-	-	5.0	-	09/22/92
BUNKER HILLS HORSE TRAIL	"	02-1 Anoka	9.0	-	-	9.0	-	-	09/22/92
CHOMONIX GOLF CLUB	"	02-2 Anoka	5.5	-	5.5	-	-	-	07/02/95
COON RAPIDS DAM REG PARK	"	02-1 Anoka	1.4	1.4	-	-	1.4	-	09/22/92
COON RAPIDS DAM SKI TRL	"	02-1 Anoka	2.3	-	2.3	-	-	-	07/02/95
ISLAND-MARTIN-LINWOOD PK	"	02-2 Anoka	2.0	2.0	-	-	-	-	09/22/92
MANOMIN COUNTY PARK	"	02-1 Anoka	.8	.8	-	-	-	-	09/21/92
RICE CREEK NORTH REG TRL	"	02-2 Anoka	1.5	1.5	-	-	-	-	09/22/92
RICE CREEK WEST RGNL TRL	"	02-1 Anoka	4.3	4.2	4.3	-	4.2	-	07/02/95
WARGO NAT CENTER SKI TRL	"	02-2 Anoka	1.0	-	1.0	-	-	-	07/02/95
BAYLOR REGIONAL PARK	Carver County non-GIA	10-1 Carver	6.0	6.0	6.0	-	-	-	06/13/94
COURTHOUSE LAKE PARK	"	10-2 Carver	.5	.5	-	.5	.5	-	09/21/92
LAKE MINNEWASHTA REG PRK	"	10-2 Carver	6.0	6.0	6.0	-	-	1.0	06/14/94
LEBANON HILLS REGNL PARK	Dakota County non-GIA	19-1 Dakota	2.1	2.1	.5	-	-	-	07/02/95
LEBANON HILLS REGNL PARK	"	19-3 Dakota	15.8	7.2	12.0	13.0	2.1	-	07/02/95
SPRING LAKE PARK RESERVE	"	19-2 Dakota	3.6	3.6	3.6	-	-	-	07/02/95
BATTLE CREEK REG PARK	Ramsey County non-GIA	62-1 Ramsey	9.0	9.0	5.0	-	4.0	-	07/01/95
KELLER GOLF COURSE	"	62-1 Ramsey	2.8	1.5	2.8	-	1.5	-	07/01/95
KELLER REGIONAL PARK	"	62-1 Ramsey	1.0	1.0	-	-	-	-	09/22/92
LONG LAKE REGIONAL PARK	"	62-1 Ramsey	2.5	2.5	2.0	-	2.5	-	07/01/95
MANITOU RIDGE GOLF CLUB	"	62-1 Ramsey	3.0	-	3.0	-	-	-	06/14/94
SNAIL LAKE REGIONAL PARK	"	62-1 Ramsey	1.5	-	1.5	-	-	-	07/01/95

Region 6 subtotal for County Admin (non-GIA) -			91.0	58.7	55.5	22.5	21.2	1.0	

BUNKER HILLS SKI TRAIL	Anoka County GIA	02-1 Anoka	18.0	5.0	18.0	-	-	-	07/01/95
KIWI KROSSING TRAIL	"	02-2 Anoka	22.0	-	-	-	-	22.0	07/02/95
RICE CREEK SNOWMO TRAIL	"	02-2 Anoka	42.7	-	-	-	-	42.7	07/02/95
RICE CREEK SNOWMO TRAIL	"	82-2 Wshngton	27.3	-	-	-	-	27.3	07/02/95
RUM RIVER TRAIL	"	02-1 Anoka	25.8	-	-	-	-	25.8	07/01/95
RUM RIVER TRAIL	"	02-2 Anoka	6.2	-	-	-	-	6.2	07/01/95
WILD RIVER TRAIL	Chisago County GIA	82-2 Wshngton	4.0	-	-	-	-	4.0	07/07/93
DAKOTA TRAIL	Dakota County GIA	19-1 Dakota	40.0	-	-	-	-	40.0	07/02/95
DAKOTA TRAIL	"	19-2 Dakota	81.0	-	-	-	-	81.0	07/02/95
INVER GROVE HEIGHTS TRL	"	19-1 Dakota	4.5	-	-	-	-	4.5	07/02/95
INVER GROVE HEIGHTS TRL	"	19-3 Dakota	9.5	-	-	-	-	9.5	07/02/95
RANDOLPH TRAIL	"	19-1 Dakota	7.3	-	-	-	-	7.3	07/07/93
RANDOLPH TRAIL	"	19-2 Dakota	6.8	-	-	-	-	6.8	07/07/93
WATERFORD TRAIL	"	19-1 Dakota	10.5	-	-	-	-	10.5	07/02/95
TAMARACK NATURE CENTER	Ramsey County GIA	62-1 Ramsey	6.5	2.0	4.5	-	-	-	07/01/95
LE SUEUR TRAIL	Scott County GIA	70-1 Scott	5.5	-	-	-	-	5.5	07/01/95
LE SUEUR TRAIL	"	70-2 Scott	3.7	-	-	-	-	3.7	07/01/95
SCOTT TRAIL	"	70-1 Scott	12.0	-	-	-	-	12.0	07/02/95
SCOTT TRAIL	"	70-2 Scott	154.0	-	-	-	-	154.0	07/02/95
COTTAGE GROVE RAVINE R P	Washington County GIA	82-1 Wshngton	7.0	7.0	7.0	-	-	-	07/01/95
LAKE ELMO PARK RESERVE	"	82-1 Wshngton	23.0	20.0	12.0	8.0	3.0	-	07/01/95
PINE POINT PARK	"	82-2 Wshngton	5.0	5.0	5.0	5.0	-	-	07/01/95
STAR TRAIL	"	82-1 Wshngton	80.0	-	-	-	-	80.0	07/01/95
STAR TRAIL	"	82-2 Wshngton	70.0	-	-	-	-	70.0	07/01/95

Region 6 subtotal for County (Grant-In-Aid) -			672.3	39.0	46.5	13.0	3.0	612.8	

Region 6 subtotal for COUNTY ADMINISTERED - - -			763.3	97.7	102.0	35.5	24.2	613.8	

HENN CO PK RES DISTRICT:									
BRYANT LAKE REGIONL PARK	Hen Co Pk Res non-GIA	27-2 Hennepin	3.6	3.6	-	-	.8	-	09/11/92
FISH LAKE REGIONAL PARK	"	27-4 Hennepin	3.0	-	3.0	-	-	-	07/02/95

Region 6 subtotal for Hen Co Pk Res (non-GIA) -			6.6	3.6	3.0	-	.8	-	

BAKER PARK RESERVE	Hen Co PRD Grant-In-Aid	27-1 Hennepin	2.0	2.0	1.0	1.0	2.0	2.0	07/02/95

DNR REGION 6

Facility Name	Administrator	Map Code and County	Total Miles	Hike	Ski	Horse	Bike	Snow-mobile	Date Info
HENN CO PK RES DISTRICT:									
BAKER PARK RESERVE	Hen Co PRD Grant-In-Aid	27-3 Hennepin	21.0	10.0	6.8	10.0	5.0	7.0	07/02/95
CARVER PARK RESERVE	"	10-2 Carver	15.0	7.5	12.7	6.0	7.5	5.0	07/02/95
CLEARY LAKE REGIONAL PRK	"	70-2 Scott	10.3	6.0	9.7	-	6.0	1.0	07/02/95
COON RAPIDS DAM REG PARK	"	02-1 Anoka	2.0	2.0	-	-	-	-	08/02/91
COON RAPIDS DAM REG PARK	"	27-4 Hennepin	4.0	4.0	1.5	-	-	-	07/02/95
CROW-HASSAN PARK RESERVE	"	27-3 Hennepin	20.2	13.0	10.9	17.0	-	5.0	07/02/95
ELM CREEK PARK RESERVE	"	27-4 Hennepin	24.8	24.8	9.8	12.0	9.5	11.0	07/02/95
FRENCH REGIONAL PARK	"	27-4 Hennepin	5.8	2.0	5.8	-	-	-	07/02/95
HYLAND-BUSH-ANDRSN PRK R	"	27-2 Hennepin	10.6	10.6	6.7	-	5.2	-	07/02/95
LAKE REBECCA PARK RESERV	"	27-3 Hennepin	15.5	15.5	-	7.5	6.5	5.5	07/02/95
MURPHY-HANREHAN PARK RES	"	70-2 Scott	19.0	5.0	12.0	10.6	-	4.0	07/02/95
NORTH HENN REG TRL CORR	"	27-4 Hennepin	7.5	7.5	7.5	7.5	7.5	7.5	07/02/95
Region 6 subtotal for HenCoPRD (Grant-In-Aid) -			157.7	109.9	84.4	71.6	49.2	48.0	
Region 6 subtotal for HENN CO PK RES DISTRICT -			164.3	113.5	87.4	71.6	50.0	48.0	

MINOR CIVIL DIVISION:

ANOKA RIVERSIDE PARK	Anoka city non-GIA	02-1 Anoka	3.0	3.0	-	-	-	-	08/15/88
ANOKA-GREENHAVEN GOLF CL	"	02-1 Anoka	5.0	-	5.0	-	-	-	07/01/95
MISSISSIPPI COMMUNITY PK	"	02-1 Anoka	4.5	3.0	-	-	.5	-	07/01/95
ALIMAGNET CITY PARK	Apple Valley ci non-GIA	19-1 Dakota	1.9	1.9	-	-	-	-	02/18/82
CEDAR AVENUE TRAIL	"	19-1 Dakota	.9	-	-	-	.9	-	02/23/82
CITY HALL PARK	"	19-1 Dakota	1.0	1.0	-	-	1.0	-	04/01/75
DIAMOND PATH TRAIL	"	19-1 Dakota	2.0	-	-	-	2.0	-	02/18/82
GALAXIE AVENUE TRAIL	"	19-1 Dakota	1.5	-	-	-	1.5	-	02/18/82
GREENLEAF CITY PARK	"	19-1 Dakota	.6	.6	-	-	.6	-	02/18/82
JOHNNY CAKE RIDGE RD TRL	"	19-1 Dakota	2.0	-	-	-	2.0	-	02/18/82
LONG LAKE - GREENLEAF TR	"	19-1 Dakota	1.4	-	-	-	1.4	-	02/18/82
NORTH REDWOOD CITY PARK	"	19-1 Dakota	.3	.3	-	-	.3	-	02/18/82
PALOMINO DRIVE TRAIL	"	19-1 Dakota	1.5	-	-	-	1.5	-	02/18/82
VALLEYWOOD PARK AND GOLF	"	19-1 Dakota	6.0	-	6.0	-	-	-	07/05/93
ARDEN TRAIL	Arden Hills cit non-GIA	62-1 Ramsey	.8	.8	-	-	.8	-	01/18/82
CHARLES PERRY MUN. PARK	"	62-1 Ramsey	.2	.2	-	-	-	-	05/20/85
CHATHAM OPEN SPACE	"	62-1 Ramsey	1.4	1.4	-	-	-	-	05/02/85
CREPEAU NATURE PRESERVE	"	62-1 Ramsey	.5	.5	-	-	-	-	02/06/85
CUMMINGS-FLORAL PARK TRL	"	62-1 Ramsey	1.0	1.0	-	-	-	-	02/04/84
LEXINGTON AV BICYCLE WAY	"	62-1 Ramsey	1.5	1.5	-	-	1.5	-	03/26/85
BLAINE BOUNDARY BIKEWAY	Blaine city non-GIA	02-1 Anoka	3.5	-	-	-	3.5	-	01/20/82
HAPPY ACRES CITY PARK	"	02-2 Anoka	.3	-	-	-	.3	-	03/02/82
LADDIE LAKE MUNICIPAL PK	"	02-2 Anoka	.6	.3	-	-	.3	-	02/18/82
LOCHNESS CITY PARK	"	02-2 Anoka	.8	-	-	-	-	-	03/02/82
NORTHWOOD NATIONAL TRAIL	"	02-1 Anoka	1.0	-	-	-	1.0	-	01/24/82
PIONEER CITY PARK	"	02-2 Anoka	.5	.5	-	-	-	-	03/02/82
BLOOMINGTON OPENSACE	Bloomington cit non-GIA	27-2 Hennepin	7.5	7.0	-	-	5.5	-	09/22/86
BUSH LAKE CITY PARK	"	27-2 Hennepin	2.9	2.9	-	-	-	-	05/22/89
CENTRAL-NINE MILE CRK PK	"	27-2 Hennepin	4.5	4.5	4.5	-	-	-	07/02/95
GIRARD LAKE PARK	"	27-2 Hennepin	1.1	.6	1.1	-	-	-	07/02/95
HERITAGE HILLS PARK	"	27-2 Hennepin	1.8	1.8	-	-	-	-	08/02/91
MARSH LAKE MUN PARK-EAST	"	27-2 Hennepin	1.8	1.8	-	-	-	-	12/30/80
MOUND SPRINGS MUN. PARK	"	27-2 Hennepin	2.7	2.7	-	-	-	-	02/10/85
NORMANDEALE LAKE PARK	"	27-2 Hennepin	3.3	.3	2.0	-	3.0	-	07/02/95
SHINGLE CREEK TRL NORTH	Brooklyn Center non-GIA	27-4 Hennepin	3.0	3.0	-	-	3.0	-	01/21/82
ALIMAGNET PARK	Burnsville city non-GIA	19-1 Dakota	4.0	4.0	2.9	-	-	-	07/02/95
BIRNAMWOOD GOLF COURSE	"	19-1 Dakota	.8	-	.8	-	-	-	07/02/95
NEILL MUNICIPAL PARK	"	19-1 Dakota	.7	.7	-	-	-	-	02/22/82
TENNISIOUX MUN. PARK	"	19-3 Dakota	1.0	1.0	-	-	-	-	02/22/82
TERRACE OAKS PARK	"	19-1 Dakota	6.8	-	6.8	-	-	-	07/02/95
CARVER UNIT	Carver city non-GIA	27-2 Hennepin	.8	.8	-	-	.8	-	02/10/85
CARVER MINIBEACH	Chanhasen city non-GIA	10-2 Carver	.4	.4	-	-	-	-	12/05/84
LAKE ANN TRAIL	"	10-2 Carver	.7	.7	-	-	-	-	11/30/84
CHASKA TRAIL	Chaska city non-GIA	10-2 Carver	10.4	10.4	-	-	10.4	-	08/14/87
MCKNIGHT MEMORIAL PARK	"	10-2 Carver	1.2	1.2	-	-	1.2	-	08/14/87
LABELLE MUNICIPAL PARK	Columbia Height non-GIA	02-1 Anoka	.5	.5	-	-	.5	-	01/20/82
PRESTEMON MUNICIPAL PARK	"	02-1 Anoka	.3	.3	-	-	.3	-	02/18/82
SULLIVAN LAKE PARK	"	02-1 Anoka	1.0	1.0	-	-	.5	-	01/20/82
COON RAPIDS BLVD BIKE PA	Coon Rapids cit non-GIA	02-1 Anoka	5.0	-	-	-	5.0	-	07/03/86

DNR REGION 6

Facility Name	Administrator	Map Code and County	Total Miles	Hike	Ski	Horse	Bike	Snow-mobile	Date Info
MINOR CIVIL DIVISION:									
ERLANDSON NATURE CENTER	Coon Rapids cit non-GIA	02-1 Anoka	1.5	1.5	-	-	-	-	01/29/82
SAND CREEK TRAIL	"	02-1 Anoka	2.3	2.3	2.3	-	2.3	-	07/05/93
HAMLET CITY PARK	Cottage Grove c non-GIA	82-1 Wshngton	2.0	2.0	2.0	-	-	-	07/01/95
OAKWOOD PARK	"	82-1 Wshngton	2.0	2.0	1.5	-	-	-	07/01/95
WOODRIDGE PARK	"	82-1 Wshngton	1.0	1.0	1.0	-	-	-	07/01/95
BASSETT CREEK PARK	Crystal city non-GIA	27-4 Hennepin	1.5	1.5	1.5	-	-	-	07/01/95
METRO AIRPORTS COM PARK	"	27-4 Hennepin	1.2	1.2	1.2	-	-	-	07/01/95
HIGHLINE TRAIL	Eagan city non-GIA	19-3 Dakota	4.0	-	-	-	4.0	-	02/18/82
JOHNNY CAKE ROAD TRAIL	"	19-3 Dakota	1.0	-	-	-	1.0	-	02/18/82
PILOT KNOB TRAIL	"	19-3 Dakota	2.0	-	-	-	2.0	-	02/18/82
SILVER BELL RD TRAIL	"	19-3 Dakota	1.5	-	-	-	1.5	-	02/18/82
EDEN PRAIRIE TRAILS	Eden Prairie ci non-GIA	27-1 Hennepin	18.7	18.7	-	-	18.7	-	11/29/84
PURGATORY CRK CONSV AREA	"	27-2 Hennepin	2.0	2.0	-	-	-	-	09/22/86
STARING LAKE PARK	"	27-1 Hennepin	8.4	2.4	2.4	-	4.3	-	07/07/93
BREDESEN PARK	Edina city non-GIA	27-2 Hennepin	1.9	1.9	-	-	1.9	-	02/01/82
LAKE CORNELIA MUN PARK	"	27-2 Hennepin	1.0	1.0	-	-	1.0	-	02/01/82
WILLIAM W LEWIS PARK	"	27-2 Hennepin	.8	-	-	-	.8	-	02/01/82
YORKTOWN MUN PARK	"	27-2 Hennepin	1.0	1.0	-	-	1.0	-	02/01/82
FALCON HEIGHTS COMM PARK	Falcon Heights non-GIA	62-1 Ramsey	.6	.6	-	-	-	-	02/05/85
ROSELAWN AVE BICYCLE WAY	"	62-1 Ramsey	1.0	1.0	-	-	1.0	-	03/26/85
LOCKE MUNICIPAL PARK	Fridley city non-GIA	02-1 Anoka	14.0	9.0	-	-	5.0	-	09/22/86
RIVERVIEW HEIGHTS MUN PK	"	02-1 Anoka	1.0	1.0	-	-	-	-	02/10/85
UNIVERSITY AVE NE BIKEWAY	"	02-1 Anoka	.5	.5	-	-	.5	-	01/29/82
BASSETS CREEK MUN. PARK	Golden Valley c non-GIA	27-4 Hennepin	.5	.5	-	-	-	-	02/10/82
GOLDEN VALLEY TRAILS	"	27-2 Hennepin	14.5	14.5	-	-	14.5	-	02/10/82
WILDWOOD MUNICIPAL PARK	"	27-2 Hennepin	.3	.3	-	-	-	-	02/10/82
JAYCEE MUNICIPAL PARK	Hastings city non-GIA	19-2 Dakota	1.0	1.0	-	-	-	-	02/10/85
LAKE REBECCA CITY PARK	"	19-2 Dakota	.5	.5	-	-	.3	-	08/21/89
LEVEE MUNICIPAL PARK	"	19-2 Dakota	1.0	1.0	-	-	-	-	02/10/85
PLEASANT DRIVE TRAIL	"	19-2 Dakota	3.0	3.0	-	-	3.0	-	08/21/89
VERMILLION PARK	"	19-2 Dakota	.5	.5	-	-	.5	-	08/21/89
BLAKE SCHOOL/3RD ST TRL	Hopkins city non-GIA	27-2 Hennepin	1.1	1.1	-	-	1.1	-	01/06/82
CENTRAL MUNICIPAL PARK	"	27-2 Hennepin	4.9	1.0	-	-	1.0	-	01/11/82
HOPKINS TRAILS	"	27-2 Hennepin	1.0	1.0	-	-	1.0	-	09/22/86
SHADY OAK MUN. NATURE A.	"	27-2 Hennepin	.3	.3	-	-	.3	-	01/11/82
INVER GROVE VALLEY PARK	Inver Grove Hei non-GIA	19-3 Dakota	3.7	1.7	2.0	-	1.7	-	09/02/95
INVER WOOD GOLF COURSE	"	19-3 Dakota	8.0	-	8.0	-	-	-	06/14/94
LIONS PARK	Loretto city non-GIA	27-3 Hennepin	14.5	1.3	-	6.5	6.8	-	08/16/84
BOUNDARY CRK NGHBRHD PRK	Maple Grove cit non-GIA	27-4 Hennepin	1.8	1.8	1.8	-	1.8	-	07/01/95
CEDAR ISLAND SCHL FIELD	"	27-4 Hennepin	1.0	1.0	-	-	1.0	-	08/14/87
CEDAR ISLAND SHORES PARK	"	27-4 Hennepin	.1	.1	-	-	-	-	08/14/87
CHAREST NEIGHBORHOOD PRK	"	27-4 Hennepin	.2	.2	-	-	.2	-	01/01/91
DONAHUE COMMUNITY PLAYFLD	"	27-4 Hennepin	.2	.2	-	-	.2	-	01/01/91
EAGLE LAKE TRAIL	"	27-4 Hennepin	.2	.2	-	-	.2	-	08/14/87
ELM CREEK PK & ARBORETUM	"	27-4 Hennepin	3.0	3.0	3.0	-	3.0	-	07/01/95
ELM CREEK SCHOOL PLAYLOT	"	27-4 Hennepin	.5	.5	-	-	.5	-	01/01/91
FISH LAKE TRAIL	"	27-4 Hennepin	2.7	2.2	2.7	-	2.2	-	07/01/95
FISH LK WOODS NHBRHD PRK	"	27-4 Hennepin	.5	.5	-	-	.5	-	01/01/91
FORESTVIEW POND NBRHD PK	"	27-4 Hennepin	.3	.3	-	-	.3	-	01/01/91
GENTILLY WOODS PLAYLOT	"	27-4 Hennepin	.5	.5	-	-	-	-	08/14/87
GOLDENROD MARSH NBHD PRK	"	27-4 Hennepin	.2	.2	-	-	.2	-	01/01/91
HEMLOCK PONDS PLAYLOT	"	27-4 Hennepin	.5	.5	-	-	.5	-	01/01/91
KERBER COMMUNITY PLAYFLD	"	27-4 Hennepin	.3	.3	-	-	.3	-	01/01/91
LAKEVIEW KNOLLS NBHD PRK	"	27-4 Hennepin	.6	.6	-	-	.6	-	01/01/91
MAPLE MEADOW PLAYLOT	"	27-4 Hennepin	.4	.4	-	-	.4	-	01/01/91
MAPLE VALLEY CITY TRAIL	"	27-4 Hennepin	.7	.7	-	-	.7	-	08/14/87
RICE LAKE SCHOOL FIELD	"	27-4 Hennepin	.3	.3	-	-	.3	-	08/14/87
THORESON NEIGHBORHOOD PK	"	27-4 Hennepin	.2	.2	-	-	.2	-	01/01/91
WEAVER LAKE PARK/PLAYFLD	"	27-4 Hennepin	1.0	1.0	1.0	-	1.0	-	07/01/95
WORDEN SPECIAL USE PARK	"	27-4 Hennepin	.2	.2	-	-	.2	-	01/01/91
MARINE-OBRIEN BIKEWAY	Marine on St. C non-GIA	82-2 Wshngton	2.2	2.2	-	-	2.2	-	06/27/85
INTERSTATE VALLEY PARK	Mendota Heights non-GIA	19-3 Dakota	2.0	2.0	2.0	-	-	-	07/01/95
CEDAR LAKE CITY PARK	Minneapolis cit non-GIA	27-2 Hennepin	1.7	1.7	-	-	1.7	-	05/22/89
CEDAR LAKE PARKWAY	"	27-2 Hennepin	.4	.4	-	-	.4	-	03/09/84
COLUMBIA PARK & GOLF	"	27-4 Hennepin	1.4	-	1.4	-	-	-	06/13/94
HIAWATHA GOLF COURSE	"	27-2 Hennepin	2.4	2.4	2.0	-	2.4	-	07/01/95
LAKE CALHOUN CITY PARK	"	27-2 Hennepin	3.0	3.0	-	-	3.0	-	05/22/89
LAKE HARRIET CITY PARK	"	27-2 Hennepin	2.5	2.5	-	-	2.5	-	05/22/89
LAKE NOKOMIS CITY PARK	"	27-2 Hennepin	7.1	7.1	-	-	7.1	-	05/22/89
LAKE OF THE ISLES PARK	"	27-2 Hennepin	2.8	2.8	-	-	2.8	-	05/22/89
LORING MUNICIPAL PARK	"	27-2 Hennepin	.8	.8	-	-	-	-	02/02/82

DNR REGION 6

Facility Name	Administrator	Map Code and County	Total Miles	Hike	Ski	Horse	Bike	Snow- mobile	Date Info
MINOR CIVIL DIVISION:									
MINNEHAHA CREEK PARKWAY	Minneapolis cit non-GIA	27-2 Hennepin	10.3	10.3	-	-	10.3	-	05/22/89
MINNEHAHA REGIONAL PARK	"	27-2 Hennepin	2.7	2.7	-	-	.7	-	05/22/89
MISS CENTRAL REGIONAL PK	"	27-2 Hennepin	3.6	3.6	-	-	3.6	-	05/22/89
MISSISSIPPI GORGE REG PK	"	27-2 Hennepin	5.8	5.8	-	-	5.8	-	11/01/92
RIVERSIDE PARK	"	27-2 Hennepin	.3	.3	-	-	.3	-	02/10/85
SHINGLE CREEK TRL SOUTH	"	27-4 Hennepin	1.5	1.5	-	-	1.5	-	01/04/82
ST. ANTHONY PARKWAY	"	27-2 Hennepin	2.8	-	-	-	2.8	-	04/10/82
THEODORE WIRTH REG PARK	"	27-2 Hennepin	12.5	12.5	11.8	-	2.8	-	06/14/94
VICTORY MEMORIAL PARKWAY	"	27-4 Hennepin	10.6	10.6	-	-	10.6	-	05/22/89
WILLIAM BERRY PARK	"	27-2 Hennepin	.6	.6	-	-	.6	-	02/02/82
BIG WILLOW PARK	Minnetonka city non-GIA	27-2 Hennepin	2.0	1.0	1.0	1.0	-	-	06/13/94
LONE LAKE PARK	"	27-2 Hennepin	2.5	2.0	2.5	-	2.0	-	06/13/94
MEADOW PARK	"	27-1 Hennepin	1.8	1.8	1.8	-	1.8	-	06/13/94
PURGATORY CREEK PARK	"	27-1 Hennepin	4.0	4.0	3.4	-	.5	-	06/14/94
VICTORIA-EVERGREEN PARK	"	27-1 Hennepin	1.8	.8	.8	1.0	.8	-	06/13/94
HANSEN PARK	New Brighton ci non-GIA	62-1 Ramsey	.8	.8	-	-	.8	-	05/02/85
LOVELAND PARK	Newport city non-GIA	82-1 Wshngton	2.0	2.0	-	-	-	-	08/02/91
OAKDALE PARK	Oakdale city non-GIA	82-1 Wshngton	5.3	4.5	4.5	-	1.3	-	07/01/95
PLYMOUTH CREEK PARK	Plymouth city non-GIA	27-4 Hennepin	11.3	-	-	-	11.3	-	06/23/92
AUGSBURG PARK	Richfield city non-GIA	27-2 Hennepin	1.0	1.0	-	-	1.0	-	08/15/88
DONALDSON PARK	"	27-2 Hennepin	1.0	1.0	-	-	1.0	-	08/15/88
RICH ACRES GOLF COURSE	"	27-2 Hennepin	4.0	-	4.0	-	-	-	07/02/95
TAFT PARK	"	27-2 Hennepin	1.0	1.0	-	-	1.0	-	08/15/88
ACORN PARK	Roseville city non-GIA	62-1 Ramsey	2.0	.6	2.0	-	.6	-	06/14/94
CENTRAL PARK	"	62-1 Ramsey	5.9	5.9	5.9	-	4.0	-	06/14/94
COTTONTAIL MUNICIPAL PRK	"	62-1 Ramsey	.3	.3	-	-	.3	-	03/02/82
HOWARD JOHNSON MUN. PARK	"	62-1 Ramsey	.2	.2	-	-	.2	-	03/02/82
LEXINGTON AV BICYCLE WAY	"	62-1 Ramsey	3.0	3.0	-	-	3.0	-	03/26/85
MATERION MUN. PLAYGROUND	"	62-1 Ramsey	.5	.5	-	-	.5	-	07/01/79
ROSEVILLE CEDARHOLM GOLF	"	62-1 Ramsey	2.0	-	2.0	-	-	-	06/14/94
VILLA MUNICIPAL PARK	"	62-1 Ramsey	.6	.6	-	-	.6	-	03/02/82
WESTERN AVE BICYCLE WAY	"	62-1 Ramsey	.5	.5	-	-	.5	-	03/26/85
WILLOW POND MUN. PARK	"	62-1 Ramsey	.4	.4	-	-	.4	-	03/02/82
HUBER CITY PARK	Shakopee city non-GIA	70-2 Scott	1.0	1.0	-	-	-	-	09/11/92
LIONS MUNICIPAL PARK	"	70-2 Scott	.8	.8	-	-	.8	-	01/18/82
MEMORIAL PK - LOWLAND TR	"	70-2 Scott	1.3	1.3	-	-	-	-	01/11/82
MEMORIAL PK - UPLAND TRL	"	70-2 Scott	.5	.5	-	-	.5	-	01/11/82
LEXINGTON AV BICYCLE WAY	Shoreview city non-GIA	62-1 Ramsey	1.0	1.0	-	-	1.0	-	03/26/85
ALABAMA PARK	St. Louis Park non-GIA	27-2 Hennepin	.2	.2	-	-	.2	-	03/09/84
AMHURST SUBDIVISION TRL	"	27-2 Hennepin	.6	.6	-	-	.6	-	03/09/84
AQUILA MUNICIPAL PARK	"	27-2 Hennepin	.9	.9	-	-	.9	-	03/09/84
BASS LAKE PARK	"	27-2 Hennepin	.2	.2	-	-	-	-	08/14/87
BASS LAKE PLAYGROUND	"	27-2 Hennepin	.1	.1	-	-	-	-	08/14/87
BRONX CITY PARK	"	27-2 Hennepin	.1	.1	-	-	.1	-	03/09/84
CARPENTER MUNICIPAL PARK	"	27-2 Hennepin	.8	.8	-	-	.8	-	03/09/84
FRANKLIN AVE TRAIL	"	27-2 Hennepin	.3	.3	-	-	.3	-	03/09/84
NORTHSIDE MUNICIPAL PARK	"	27-2 Hennepin	.1	.1	-	-	.1	-	03/09/84
OAK PARK VILL. CONS AREA	"	27-2 Hennepin	1.8	1.8	-	-	1.8	-	03/09/84
OTTEN POND TRAIL	"	27-2 Hennepin	.3	.3	-	-	.3	-	03/09/84
SHELARD MUNICIPAL PARK	"	27-2 Hennepin	.6	.6	-	-	.6	-	03/09/84
SUNSHINE MUNICIPAL PARK	"	27-2 Hennepin	.2	.2	-	-	.2	-	03/09/84
WESTWOOD HILLS NAT CENTR	"	27-2 Hennepin	2.5	2.5	-	-	-	-	08/14/87
WOLFE MUNICIPAL PARK	"	27-2 Hennepin	1.6	1.6	-	-	1.6	-	03/09/84
CHEROKEE HEIGHTS REG PRK	St. Paul city non-GIA	62-1 Ramsey	1.1	1.1	-	-	1.1	-	05/22/89
COMO REGIONAL PARK & GLF	"	62-1 Ramsey	8.3	5.4	4.6	-	2.9	-	07/02/95
FROST LAKE PARK	"	62-1 Ramsey	.5	.5	-	-	.5	-	09/22/86
HIDDEN FLS/CROSBY FM R P	"	62-1 Ramsey	19.6	19.6	6.9	-	2.2	-	07/02/95
HIGHLAND PARK 9-HOLE GLF	"	62-1 Ramsey	1.3	-	1.3	-	-	-	07/02/95
INDIAN MOUNDS REGNL PARK	"	62-1 Ramsey	2.2	1.7	-	-	.5	-	05/22/89
LINWOOD MUNICIPAL PARK	"	62-1 Ramsey	.4	.4	-	-	.4	-	02/19/82
MARYDALE MUNICIPAL PARK	"	62-1 Ramsey	1.1	1.1	-	-	1.1	-	09/22/86
PHALEN REGIONAL PK & GLF	"	62-1 Ramsey	10.0	5.0	6.2	-	5.0	-	07/02/95
ST PAUL MISS GORGE REG P	"	62-1 Ramsey	11.0	11.0	-	-	11.0	-	08/21/89
GARLOUGH PARK	West St. Paul c non-GIA	19-3 Dakota	.5	.5	-	-	-	-	08/14/87
KENNEDY PARK	"	19-3 Dakota	1.0	1.0	-	-	-	-	03/01/75
MARTHALER PARK	"	19-3 Dakota	2.5	.5	-	-	2.0	-	08/14/87
SOUTHVIEW MUNICIPAL PARK	"	19-3 Dakota	1.0	1.0	-	-	-	-	03/01/75
LAKEWOOD HILLS MUN PARK	White Bear Lake non-GIA	62-1 Ramsey	1.3	1.3	-	-	-	-	02/01/82
CARVER LAKE PARK	Woodbury city non-GIA	82-1 Wshngton	5.0	.8	5.0	-	.8	-	07/01/95
CHIPPEWA PARK	"	82-1 Wshngton	.3	.3	-	-	.3	-	08/14/87
COLBY LAKE PARK	"	82-1 Wshngton	.5	.5	-	-	.5	-	08/14/87

MINNESOTA REGISTRY OF PUBLIC RECREATIONAL TRAIL MILEAGES - 07/01/1995

DNR REGION 6

Facility Name	Administrator	Map Code and County	Total Miles	Hike	Ski	Horse	Bike	Snow-mobile	Date Info

MINOR CIVIL DIVISION:									
CREE PARK	Woodbury city non-GIA	82-1 Wshngton	.3	.3	-	-	.3	-	08/14/87
ODAWA PARK	"	82-1 Wshngton	1.0	1.0	-	-	1.0	-	08/14/87
OJIBWAY PARK	"	82-1 Wshngton	4.5	4.5	4.5	-	4.5	-	07/02/95
POTAWATOMI PARK	"	82-1 Wshngton	1.0	1.0	-	-	1.0	-	08/14/87
SHAWNEE PARK	"	82-1 Wshngton	.4	.4	-	-	.4	-	08/14/87
WOODBURY TAMARACK N PRES	"	82-1 Wshngton	1.5	1.5	1.5	-	1.5	-	07/01/95
WOODLANE-UP AFTON RD TRL	"	82-1 Wshngton	4.0	4.0	-	-	4.0	-	08/14/87

Region 6 subtotal for City/Township (non-GIA) -			473.1	339.6	134.6	8.5	282.3	-	

NORTHWEST TRAIL	Brooklyn Park city GIA	27-3 Hennepin	40.0	-	-	-	-	40.0	06/14/94
NORTHWEST TRAIL	"	27-4 Hennepin	52.0	-	-	-	-	52.0	06/14/94
BLACKHAWK PARK	Eagan city GIA	19-3 Dakota	1.0	1.0	1.0	-	-	-	06/13/94
PATRICK EAGAN PARK	"	19-3 Dakota	2.0	2.0	2.0	-	-	-	06/13/94
SUNFISH LAKE PARK	Lake Elmo city GIA	82-1 Wshngton	8.2	-	8.2	-	-	-	06/14/94
LAKEVILLE SNOWMOBILE TRL	Lakeville city GIA	19-1 Dakota	27.0	-	-	-	-	27.0	07/02/95
LAKEVILLE SNOWMOBILE TRL	"	70-2 Scott	11.0	-	-	-	-	11.0	07/02/95
RITTER FARM PK SKI TRAIL	"	19-1 Dakota	16.2	-	11.2	-	-	-	07/02/95
SOUTHWEST TRAIL	Mound city GIA	10-1 Carver	124.0	-	-	-	-	124.0	07/02/95
SOUTHWEST TRAIL	"	10-2 Carver	24.0	-	-	-	-	24.0	07/02/95
SOUTHWEST TRAIL	"	27-1 Hennepin	10.0	-	-	-	-	10.0	07/02/95
WOOD LAKE NATURE CENTER	Richfield city GIA	27-2 Hennepin	3.0	3.0	2.0	-	-	-	07/01/95

Region 6 subtotal for City/Twp (Grant-In-Aid) -			318.4	6.0	24.4	-	-	288.0	

Region 6 subtotal for MINOR CIVIL DIVISION - -			791.5	345.6	159.0	8.5	282.3	288.0	

PUBLIC SCHOOL DISTRICT:									
ST LOUIS PARK JR SCHOOL	Public School Dist #283	27-2 Hennepin	.3	.3	-	-	.3	-	01/01/91

Region 6 subtotal for Public School District -			.3	.3	-	-	.3	-	

Region 6 subtotal for PUBLIC SCHOOL DISTRICT -			.3	.3	-	-	.3	-	

REGION 6 TOTALS FOR ALL ADMINISTRATIVE LEVELS -			1891.8	700.9	433.6	180.6	402.6	1008.8	

**** GRAND TOTALS **** -			19515.7	3493.8	2590.5	1190.1	736.4	15728.9	

DISTRIBUTION OF PUBLIC AND PRIVATE TRAIL MILES BY DNR REGION

07/01/1995

Region		Total Miles	Hike	Ski	Horse	Bike	Snow-mobile
1	Public -	3737.1	262.4	219.9	79.4	48.3	3483.1
	Private -	418.7	220.0	101.0	72.0	60.5	36.0
		4155.8	482.4	320.9	151.4	108.8	3519.1
2	Public -	4435.2	1253.3	1131.1	368.9	37.1	2888.8
	Private -	239.4	188.8	46.1	7.0	14.0	10.3
		4674.6	1442.1	1177.2	375.9	51.1	2899.1
3	Public -	4756.4	664.8	437.7	350.7	74.8	4157.7
	Private -	446.5	338.0	86.0	96.1	95.0	4.0
		5202.9	1002.8	523.7	446.8	169.8	4161.7
4	Public -	2025.5	254.0	131.2	94.6	69.4	1831.6
	Private -	36.0	29.0	-	7.0	4.0	-
		2061.5	283.0	131.2	101.6	73.4	1831.6
5	Public -	2669.7	358.4	237.0	115.9	104.2	2358.9
	Private -	87.6	52.2	6.2	48.0	7.0	1.0
		2757.3	410.6	243.2	163.9	111.2	2359.9
6	Public -	1891.8	700.9	433.6	180.6	402.6	1008.8
	Private -	111.6	53.0	27.6	38.0	7.0	.0
		2003.4	753.9	461.2	218.6	409.6	1008.8
PUBLIC TOTAL -		19515.7	3493.8	2590.5	1190.1	736.4	15728.9
PRIVATE TOTAL -		1339.8	881.0	266.9	268.1	187.5	51.3
GRAND TOTAL -		20855.5	4374.8	2857.4	1458.2	923.9	15780.2

DISTRIBUTION OF TRAIL MILES BY ADMINISTRATIVE LEVEL - 07/01/1995

Administrative Level		Total Miles	Hike	Ski	Horse	Bike	Snow-mobile
FEDERAL	U S D A Forest Service	548.9	384.8	318.7	91.0	.0	28.5
	U S F & W Serv (Refuge)	48.2	47.0	31.4	2.0	2.0	4.5
	U S F & W Service (WPA)	1.0	1.0	.0	.0	.0	.0
	National Park Service	41.9	34.9	15.5	.0	.0	.0
	U S Corps of Engineers	1.0	1.0	1.0	.0	.0	.0
		-----	-----	-----	-----	-----	-----
		641.0	468.7	366.6	93.0	2.0	33.0
MINN DNR	MN DNR Div of Forestry	947.6	268.6	120.0	163.0	.0	731.4
	MN DNR Fish & Wildlife	21.7	21.7	.0	.0	.0	.0
	DNR Trails & Waterways	1094.0	750.8	59.0	539.8	237.2	928.6
	DNR Parks & Recreation	1019.9	821.1	540.8	239.9	30.9	357.7
		-----	-----	-----	-----	-----	-----
		3083.2	1862.2	719.8	942.7	268.1	2017.7
OTHER	MN Historical Society	6.1	6.1	2.8	.0	.0	.0
	MN Dept Transportation	5.8	.0	.0	.0	5.8	.0
	MN Zoo and MN Fair	7.0	.0	6.2	.0	.0	.0
	University of Minnesota	14.9	6.9	13.0	.0	.0	.0
	Other State Agency	70.5	.0	48.5	.0	.0	10.0
		-----	-----	-----	-----	-----	-----
		104.3	13.0	70.5	.0	5.8	10.0
COUNTY	County Admin (non-GIA)	314.9	232.0	145.3	45.0	35.7	33.3
	* County (Grant-In-Aid)	13694.2	296.2	724.7	25.0	23.0	12985.0
		-----	-----	-----	-----	-----	-----
		14009.1	528.2	870.0	70.0	58.7	13018.3
HCPRD	Hen Co Pk Res (non-GIA)	6.6	3.6	3.0	.0	.8	.0
	* HenCoPRD (Grant-In-Aid)	157.7	109.9	84.4	71.6	49.2	48.0
		-----	-----	-----	-----	-----	-----
		164.3	113.5	87.4	71.6	50.0	48.0
CITY/TWP	City/Township (non-GIA)	717.0	460.3	281.9	12.8	351.5	12.0
	* City/Twp (Grant-In-Aid)	794.7	45.8	194.3	.0	.0	589.9
		-----	-----	-----	-----	-----	-----
		1511.7	506.1	476.2	12.8	351.5	601.9
SCHOOL	Public School District	2.1	2.1	.0	.0	.3	.0
PRIVATE	Private	1339.8	881.0	266.9	268.1	187.5	51.3
		=====	=====	=====	=====	=====	=====
	STATE GRAND TOTALS -	20855.5	4374.8	2857.4	1458.2	923.9	15780.2
		=====	=====	=====	=====	=====	=====
	* GRANT-IN-AID TOTALS -	14646.6	451.9	1003.4	96.6	72.2	13622.9

* The Grants-in-Aid (GIA) program is used to develop and maintain cross-country skiing and/or snowmobiling trails. Any other use of these trails is incidental.

Motorized use of GIA ski trails is prohibited under MN Statute 85.018 Subd 4.

Motorized use of GIA snowmobile trails by vehicles other than snowmobiles is prohibited under MN Statute 85.018 Subd 5.

Facility Name and Pages:

20TH STREET BIKE TRAIL pg 3
 3RD STREET BIKE TRAIL pg 3
 4 - G NORTH TRAIL pg 2
 8TH STREET SO. BIKE TRAIL pg 3
 ACORN PARK pg 24
 ADAMS CITY PARK pg 18
 AFTON STATE PARK pg 20
 AL KORDIAK COUNTY PARK pg 21
 ALABAMA PARK pg 24
 ALBANY MUN. PARK #1 NORTH pg 12
 ALBORN LOOP TRAIL pg 8
 ALBORN TAFT CONNECT TRAIL pg 7
 ALBORN-PENGILLY TRAIL pg 8
 ALEX P ANDERSON MUN PARK pg 18
 ALEXANDER RAMSEY PARK pg 15
 ALGOMA SKI TRAIL pg 1
 ALIMAGNET CITY PARK pg 22
 ALIMAGNET PARK pg 22
 AMEN LAKE TRAIL pg 6
 AMHURST SUBDIVISION TRAIL pg 24
 ANDERSON'S CROSSING CG/A pg 10
 ANGLEWORM TRAIL pg 4
 ANN LAKE TRAIL pg 9
 ANOKA CO RVRFRNT REG PRK pg 21
 ANOKA RIVERSIDE PARK pg 22
 ANOKA-GREENHAVEN GOLF CL pg 22
 APPLETON PARK pg 15
 AQUILA MUNICIPAL PARK pg 24
 ARCTIC TRAIL pg 11
 ARDEN TRAIL pg 22
 ARROWHEAD COUNTY PARK pg 17
 ARROWHEAD STATE TRAIL pg 5
 ARROWWOOD-RADISSON RSRT pg 2
 ASH RIVER TRAIL pg 4
 ASHAWA TRAIL pg 6
 ASPEN TRAIL pg 11
 AUGSBURG PARK pg 24
 AURO-BI TRAIL pg 6
 AVENUE OF PINES SNOM TRAIL pg 6
 BAKER PARK RESERVE pg 21, 22
 BANADAD & LI OLLIE LK TRAIL pg 6
 BANNING STATE PARK pg 10
 BARN BLUFF MUN. PARK pg 18
 BARSNESS PARK & CHALET pg 3
 BASS LAKE NATURE TRAIL pg 9
 BASS LAKE PARK pg 24
 BASS LAKE PLAYGROUND pg 24
 BASS LAKE TRAIL pg 4
 BASS PONDS/LONG MEADOW pg 20
 BASSETS CREEK MUN. PARK pg 23
 BASSETT CREEK PARK pg 23
 BASSPONDS HIKING TRAIL pg 20
 BATTLE CREEK REG PARK pg 21
 BAUDETTE-NORRIS TRAIL pg 1
 BAXTER TRAIL pg 11
 BAYLIS-HERRIMAN TRAIL pg 4
 BAYLOR REGIONAL PARK pg 21
 BEAR CAVE PARK pg 17
 BEAR CREEK PARK pg 18
 BEAR HEAD LK STATE PARK pg 5
 BEAR ISLAND-LAKE TRAIL pg 4
 BEAR LAKE COUNTY PARK pg 6
 BEAR LAKE TRAIL pg 4
 BEAR PAW MULTI-USE TRAIL pg 10
 BEATRICE LAKE HIKING TRAIL pg 4
 BEAVER CREEK TRAIL pg 15
 BEAVER CRK VALLEY ST PRK pg 17
 BECIDA TRAIL pg 2
 BELMONT CO PRK REST AREA pg 14
 BELTRAMI ISLAND TRAIL pg 1
 BEMIDJI CITY PARK pg 3
 BEMIDJI-ITASCA TRAIL pg 1
 BENNETT PARK TRAIL pg 8
 BENTON CO SNOMO CLUB TRAIL pg 11
 BIG ASPEN TRAIL pg 4
 BIG LAKE TRAIL pg 4
 BIG MOOSE TRAIL pg 4
 BIG RED LAKE BOG TRAIL pg 2
 BIG RIDGE TRAIL pg 6
 BIG STONE LAKE STATE PRK pg 14

Facility Name and Pages:

BIG WILLOW PARK pg 24
 BIGFORK LIONS TRAIL pg 6
 BIRCH LAKES HIKE TRAIL pg 9
 BIRCH LK PLNTATN SKI TRAIL pg 4
 BIRD LAKE TRAIL pg 4
 BIRNAMWOOD GOLF COURSE pg 22
 BIWABIK BIKE TRAIL pg 7
 BLACK BAY TRAIL pg 4
 BLACK DOG LAKE UNIT pg 20
 BLACKBERRY HUNT-HIKE TRAIL pg 5
 BLACKHAWK PARK pg 25
 BLAINE BOUNDARY BIKEWAY pg 22
 BLAKE SCHOOL/3RD ST TRAIL pg 23
 BLOOMINGTON BLUFFS HIKE pg 20
 BLOOMINGTON OPENSOURCE pg 22
 BLUE EARTH II TRAIL pg 15
 BLUE EARTH RIVER I TRAIL pg 15
 BLUE HILL TRAIL pg 9
 BLUE MOUNDS STATE PARK pg 14
 BLUE OX TRAIL pg 2, 6
 BLUEBERRY HILLS TRAIL pg 8
 BLUFF NATURE PARK pg 15
 BLUFFSIDE PARK pg 19
 BOOTH LAKE TRAIL pg 1
 BORDER RT-PIGEON RIV TRAIL pg 6
 BOUNDARY CRK NGBRHD PRK pg 23
 BOWSTRING WEST TRAIL pg 6
 BOY SCOUT COUNTY PARK pg 2
 BRAINERD SNO DEOS TRAIL pg 11
 BRAY PARK pg 14
 BREDESEN PARK pg 23
 BRIGHT LAKE COUNTY PARK pg 14
 BRIGHTSDALE UNIT pg 17
 BRONX CITY PARK pg 24
 BROWN COUNTY TRAIL pg 15
 BRYANT LAKE REGIONAL PARK pg 21
 BUENA VISTA SKI TRAIL pg 2
 BUFFALO RIDGE TRAIL pg 15
 BUFFALO RIVER STATE PARK pg 1
 BUNKER HILLS BK/HK TRAIL pg 21
 BUNKER HILLS HORSE TRAIL pg 21
 BUNKER HILLS SKI TRAIL pg 21
 BUSH LAKE CITY PARK pg 22
 BUSHWACKER SNOWMOBILE TRAIL pg 6
 C - 4 TRAIL pg 2
 C - 4/5 TRAIL pg 2
 C - 5 TRAIL pg 2
 CAMBRIDGE TRAIL pg 11
 CAMDEN STATE PARK pg 14
 CAMP RABIDEAU C C C TRAIL pg 1
 CANNON R WILDERNESS PARK pg 17
 CANNON VALLEY TRAIL pg 18
 CAREY LAKE PARK pg 8
 CARIBOU FALLS ST WAYSIDE pg 5
 CARL JOHNSON CNTY FOREST pg 10
 CARLEY STATE PARK pg 17
 CARPENTER MUNICIPAL PARK pg 24
 CARTER LAKE TRAIL pg 1
 CARVER LAKE PARK pg 24
 CARVER MINIBEACH pg 22
 CARVER PARK RESERVE pg 22
 CARVER RAPIDS UNIT pg 20
 CARVER UNIT pg 22
 CASCADE RIVER STATE PARK pg 5
 CASS CO. HUNT/WALK TRAIL pg 9
 CASS LAKE FITNESS TRAIL pg 9
 CEDAR AVENUE TRAIL pg 22
 CEDAR CK NATRL HIST AREA pg 20
 CEDAR ISLAND SCHL FIELD pg 23
 CEDAR ISLAND SHORES PARK pg 23
 CEDAR LAKE CITY PARK pg 23
 CEDAR LAKE COUNTY PARK pg 14
 CEDAR LAKE PARKWAY pg 23
 CEDAR MUNICIPAL PARK pg 15
 CENTRAL GUNFLINT TRAIL pg 6
 CENTRAL MUNICIPAL PARK pg 23
 CENTRAL PARK pg 24
 CENTRAL-NINE MILE CRK PK pg 22
 CHAREST NEIGHBORHOOD PRK pg 23
 CHARLES A LINDBERGH ST P pg 10

Facility Name and Pages:

CHARLES PERRY MUN. PARK pg 22
 CHASKA TRAIL pg 22
 CHATHAM OPEN SPACE pg 22
 CHENGWATANA TRAIL pg 9
 CHEROKEE HEIGHTS REG PRK pg 24
 CHESTER PARK pg 8
 CHIPPEWA PARK pg 24
 CHIPPEWA TRAIL pg 11
 CHISHOLM-SIDE LAKE TRAIL pg 7
 CHOMONIX GOLF CLUB pg 21
 CIRCLE L TRAIL pg 4
 CIRCLE T TRAIL pg 4
 CITY HALL PARK pg 22
 CLEAR LAKE COUNTY PARK pg 15
 CLEARWATER TRAIL pg 6
 CLEARWATER-PLEASANT R PK pg 10
 CLEARY LAKE REGIONAL PRK pg 22
 CLOQUET VALLEY TRAIL pg 4
 CO RD 50 HUNTER-WALK TRAIL pg 9
 COLBY LAKE PARK pg 24
 COLLINWOOD REGIONAL PARK pg 10
 COLUMBIA PARK & GOLF pg 23
 COMO REGIONAL PARK & GLF pg 24
 CONGDON MUNICIPAL PARK pg 7
 COON RAPIDS BLVD BIKE PA pg 22
 COON RAPIDS DAM REG PARK pg 21, 22
 COON RAPIDS DAM SKI TRAIL pg 21
 COTTAGE GROVE RAVINE R P pg 21
 COTTONTAIL MUNICIPAL PARK pg 24
 COTTONWOOD COUNTY TRAILS pg 15
 COUNTY SEAT TRAIL pg 15
 COURTHOUSE LAKE PARK pg 21
 COURTHOUSE PARK pg 15
 COWHORN LAKE UNIT pg 4
 COWHORN LK H/W CO. TRAIL pg 5
 CRANBERRY BOG TRAIL pg 10
 CREE PARK pg 25
 CREPEAU NATURE PRESERVE pg 22
 CROSS RIV STATE WAYSIDE pg 5
 CROW WING STATE PARK pg 10
 CROW-HASSAN PARK RESERVE pg 22
 CSAH 1 BIKE TRAIL pg 3
 CUMMINGS-FLORAL PARK TRAIL pg 22
 CUT LAKE TRAIL pg 11
 CUYUNA TRAIL pg 11
 DAKOTA TRAIL pg 21
 DALY PARK pg 14
 DARWIN WINTER REC PARK pg 15
 DATA TRAIL pg 2
 DAY BROOK TRAIL pg 6
 DAY FARM BIKE TRAIL pg 15
 DEEP-PORTAGE CONS RESERVE pg 10
 DEER YARD-CASCADE RIV TRAIL pg 6
 DETROIT MOUNTAIN TRAIL pg 2
 DEVILS CASCADE TRAIL pg 4
 DIAMOND PATH TRAIL pg 22
 DISAPPOINTMENT LAKE TRAIL pg 4
 DODGE TRAIL pg 18
 DONAHUE COMMUNITY PLAYFD pg 23
 DONALDSON PARK pg 24
 DOUGLAS STATE TRAIL pg 17
 DRESBACH TRAVEL INFO CTR pg 17
 DRIESNER PARK pg 18
 DRIFTSKIPPER TRAIL pg 6, 12
 DULUTH EAST TRAIL pg 8
 DULUTH WEST TRAIL pg 8
 DUNTON LOCK TRAIL pg 2
 E D A - 1 TRAIL pg 2
 E D A - 2 TRAIL pg 2
 EAGLE LAKE TRAIL pg 23
 EAGLE LOOP TRAIL pg 11
 EAGLE MOUNTAIN TRAIL pg 4
 EAGLE MTN HIKE TRAIL pg 4
 EAGLE TRAIL pg 11
 EAGLES NEST PARK pg 15
 EAST FRAZEE TRAIL pg 2
 EAST SIDE LAKE CITY PARK pg 18
 EASTWOOD PARK pg 18
 ECHO LAKE TRAIL SYSTEM pg 4
 EDEN PRAIRIE TRAILS pg 23

Facility Name and Pages:

ELM CREEK PARK RESERVE pg 22
 ELM CREEK PK & ARBORETUM pg 23
 ELM CREEK SCHOOL PLAYLOT pg 23
 EMILY TRAIL pg 11
 ERLANDSON NATURE CENTER pg 23
 ESSEX PARK pg 19
 FALCON HEIGHTS COMM PARK pg 23
 FALLS CREEK COUNTY PARK pg 18
 FARIBO SNO-GO TRAIL pg 18
 FATHER HENNEPIN ST PARK pg 10
 FINLAND AREA TRAIL pg 7
 FIRST LAKE PUBLIC ACCESS pg 2
 FISH LAKE COUNTY PARK pg 10
 FISH LAKE REGIONAL PARK pg 21
 FISH LAKE TRAIL pg 23
 FISH LK WOODS NBRHD PRK pg 23
 FISHERMAN'S POINT TRAIL pg 5
 FLANDRAU STATE PARK pg 14
 FLASH LAKE TRAIL pg 4
 FLATHORN-GEGOKA TRAIL pg 7
 FLOODWOOD/MDWLNS TR SYS pg 7
 FOND DU LAC SKI TRAIL pg 4
 FOND DU LAC SNOWMO TRAIL pg 4, 5
 FOREST HISTORY CENTER pg 6
 FORESTVIEW POND NBRHD PK pg 23
 FORESTVILLE STATE PARK pg 17
 FORT RIDGELY STATE PARK pg 14
 FORT RIPLEY TRAIL pg 11
 FORT SNELLING STATE PARK pg 20
 FRANKLIN AVE TRAIL pg 24
 FREEBORN TRAIL pg 18
 FRENCH RAPIDS X-C AREA pg 11
 FRENCH REGIONAL PARK pg 22
 FRENCHMENS TRAIL pg 12
 FRONTENAC STATE PARK pg 17
 FROST LAKE PARK pg 24
 FURYS ISLAND COUNTY PARK pg 15
 GALAXIE AVENUE TRAIL pg 22
 GANDY DANCER STATE TRAIL pg 9
 GARLOUGH PARK pg 24
 GARRISON TRAIL pg 11
 GARVIN PARK pg 14
 GENERAL C C ANDREWS TRL pg 9
 GENTILLY WOODS PLAYLOT pg 23
 GEO H CROSBY-MANITOU SP pg 5
 GEO WASHINGTON PINES TRL pg 4
 GEORGETOWN COUNTY PARK pg 2
 GHEEN HILL TRAILS pg 8
 GIANTS RIDGE REC AREA pg 6
 GIFFORD LAKE UNIT pg 20
 GIRARD LAKE PARK pg 22
 GLACIAL LAKES CO TRAIL pg 15
 GLACIAL LAKES STATE PARK pg 1
 GLACIAL LAKES STATE TRL pg 14
 GLDN ANVRSRY/RIV RD UNIT pg 5
 GLENWOOD MUNICIPAL TRAIL pg 3
 GNEISS HIKING TRAIL pg 4
 GOLDEN VALLEY TRAILS pg 23
 GOLDENROD MARSH NBHD PRK pg 23
 GOOSE LAKE PARK pg 15
 GOOSE LK RECREATION AREA pg 9
 GOOSEBERRY FALLS ST PARK pg 5
 GOOSEBERRY MOUND CITY PK pg 3
 GOPHERLAND TRAIL pg 18
 GRAND MARAIS REC AREA pg 7
 GRAND MOUND CENTER pg 6
 GRAND PORTAGE NTL MON TL pg 4
 GRAND PORTAGE SKI TRAIL pg 8
 GRAND PORTAGE SNOM TRAIL pg 8
 GREENLEAF CITY PARK pg 22
 GREENWAY TRAIL pg 6, 7, 12
 GULL LAKE DRIFTERS TRAIL pg 11
 GULL LAKE TRAIL pg 9
 GUNFLINT SNOWMOBILE TRL pg 6
 HAGGERMAN/VOYAGEUR W TRL pg 7
 HAMLET CITY PARK pg 23
 HANSEN PARK pg 24
 HAPPY ACRES CITY PARK pg 22
 HARRY LARSON MEM FOREST pg 10
 HARTLEY TRAIL pg 8

Facility Name and Pages:

HAY CREEK UNIT pg 17
 HAY LAKE CAMPGRND & ACC pg 9
 HAYES LAKE STATE PARK pg 1
 HAYPOINT TRAIL pg 6, 11
 HEARTLAND STATE TRAIL pg 1, 10
 HEMLOCK PONDS PLAYLOT pg 23
 HERB BRANDSTROM TRAIL pg 7
 HERITAGE HILLS PARK pg 22
 HERITAGE PARK pg 12
 HERMANTOWN TRAIL pg 8
 HERMANTWN/MISSING LINK T pg 7
 HIAWATHA GOLF COURSE pg 23
 HIAWATHA II TRAIL pg 18
 HIAWATHA TRAIL pg 18
 HIDDEN FLS/CROSBY FM R P pg 24
 HIDDEN VALLEY REC AREA pg 7
 HIGHLAND PARK 9-HOLE GLF pg 24
 HIGHLINE TRAIL pg 23
 HINCKLEY-KROSCHER TRAIL pg 12
 HINCKLEY-POKEGAMA TRAIL pg 12
 HINCKLEY-ST CROIX TRAIL pg 12
 HIRAM SNOWMOBILE TRAIL pg 11
 HIRAM TRAIL pg 10
 HLO TRAIL pg 15
 HOBSON FOREST TRAIL pg 2
 HOGBACK LAKE TRAIL pg 4
 HOLE-IN-MOUNTAIN PARK pg 14
 HOMESTEAD TRAIL pg 15
 HOPKINS TRAILS pg 23
 HORSESHOE ISLAND TRAIL pg 12
 HOWARD JOHNSON MUN. PARK pg 24
 HUBER CITY PARK pg 24
 HUNTERSVILLE TRAIL pg 9
 HWY 427 HU/WLK CO. TRAIL pg 5
 HYLAND-BUSH-ANDRSN PRK R pg 22
 IDEAL SNO-PROS TRAIL pg 11
 INDIAN HEIGHTS PARK pg 19
 INDIAN MOUNDS REGNL PARK pg 24
 INTERSTATE STATE PARK pg 10
 INTERSTATE VALLEY PARK pg 23
 INVER GROVE HEIGHTS TRL pg 21
 INVER GROVE VALLEY PARK pg 23
 INVER WOOD GOLF COURSE pg 23
 IRON ORE TRAIL pg 7
 ISINOURS UNIT pg 17
 ISLAND-MARTIN-LINWOOD PK pg 21
 ITASCA STATE PARK pg 1
 JASPER HILLS TRAILS pg 4
 JAY C HORMEL NATURE CTR pg 19
 JAY COOKE STATE PARK pg 5
 JAYCEE MUNICIPAL PARK pg 23
 JESSENS PARK pg 19
 JINGO LAKE TRAIL pg 4
 JOHN A LATSCH ST WAYSIDE pg 17
 JOHNNY CAKE RIDGE RD TRL pg 22
 JOHNNY CAKE ROAD TRAIL pg 23
 JUDGE C R MAGNEY ST PARK pg 5
 KANABEC HISTORY CENTER pg 10
 KANABEC TRAIL pg 9
 KAPLAN WOODS PARKWAY pg 18
 KEENES CREEK REC AREA pg 8
 KELLER GOLF COURSE pg 21
 KELLER REGIONAL PARK pg 21
 KENNEDY PARK pg 24
 KENSINGTON RUNESTONE PRK pg 2
 KERBER COMMUNITY PLAYFLD pg 23
 KETTLE RIVER TRAIL pg 6, 11
 KEYSTONE TRAIL pg 7
 KI-CHI-SAGA COUNTY PARK pg 10
 KILEN WOODS STATE PARK pg 14
 KINGSBURY CREEK NATURE T pg 7
 KINGSTON COUNTY PARK pg 15
 KITTSOON TRAIL pg 2
 KIWI CROSSING TRAIL pg 11, 21
 KNIGHT RIDERS TRAIL pg 2, 12
 KRUGER UNIT pg 17
 L O W BORDER TRAIL pg 2
 LA CRESCENT TRAIL pg 18
 LABELLE MUNICIPAL PARK pg 22
 LAC QUI PARLE STATE PARK pg 14

Facility Name and Pages:

LADDIE LAKE MUNICIPAL PK pg 22
 LAFAYETTE PARK pg 18
 LAKE ALEC TRAIL pg 12
 LAKE ANN TRAIL pg 22
 LAKE BEMIDJI STATE PARK pg 1
 LAKE BRONSON STATE PARK pg 1
 LAKE CALHOUN CITY PARK pg 23
 LAKE CARLOS STATE PARK pg 1
 LAKE CORNELIA MUN PARK pg 23
 LAKE ELMO PARK RESERVE pg 21
 LAKE HANSKA COUNTY PARK pg 14
 LAKE HARRIET CITY PARK pg 23
 LAKE LOUISE STATE PARK pg 17
 LAKE MARIA STATE PARK pg 10
 LAKE MARION REGIONAL PRK pg 14
 LAKE MINNEWASHTA REG PRK pg 21
 LAKE NOKOMIS CITY PARK pg 23
 LAKE OF THE ISLES PARK pg 23
 LAKE REBECCA CITY PARK pg 23
 LAKE REBECCA PARK RESERV pg 22
 LAKE RUNNERS TRAIL pg 2
 LAKE SHETEK STATE PARK pg 14
 LAKE WILLIAMS TRAIL pg 5
 LAKEVIEW KNOLLS NBHD PRK pg 23
 LAKEVILLE SNOWMOBILE TRL pg 19, 25
 LAKEWOOD HILLS MUN PARK pg 24
 LAND OF MEMORIES TRAIL pg 15
 LARSON LAKE MEM FOREST pg 11
 LAURENTIAN TRAIL pg 7
 LAWRON TRAIL pg 7
 LE SUEUR RIVER PARK pg 15
 LE SUEUR TRAIL pg 15, 18, 21
 LEBANON HILLS REGNL PARK pg 21
 LEGION PARK pg 8
 LEIGHTON HU/WK CO. TRAIL pg 5
 LESTER PARK NATURE TRL pg 7
 LESTER-AMITY TRAIL pg 8
 LEVEE MUNICIPAL PARK pg 23
 LEXINGTON AV BICYCLE WAY pg 22, 24
 LINDBERGH HOUSE/INTERP T pg 10
 LINWOOD MUNICIPAL PARK pg 24
 LIONS MUNICIPAL PARK pg 24
 LIONS PARK pg 23
 LITTLE BEAR LAKE TRAIL pg 7
 LITTLE CANNON RIVER TRL pg 18
 LOCHNESS CITY PARK pg 22
 LOCKE MUNICIPAL PARK pg 23
 LOFGREN MEMORIAL PARK pg 8
 LONE EAGLE TRAIL pg 12
 LONE LAKE PARK pg 24
 LONG LAKE - GREENLEAF TR pg 22
 LONG LAKE CO PARK/ACCESS pg 2
 LONG LAKE REGIONAL PARK pg 21
 LONG LK CONSERVATION CTR pg 11
 LOOKOUT MOUNTAIN TRAIL pg 7
 LORING MUNICIPAL PARK pg 23
 LOST 40 HIKING TRAIL pg 4
 LOST BAY HIKE TRAIL pg 4
 LOST DOG & FOX HNTR CO P pg 14
 LOST GIRL TRAIL pg 11
 LOST RIVER TRAIL pg 2, 6
 LOUISVILLE SWAMP UNIT pg 20
 LOVELAND PARK pg 24
 LUCE LINE STATE TRAIL pg 14, 20
 LUTSEN TRAIL pg 6
 MADELIA RIVERSIDE SKI TR pg 16
 MAGNEY-SNIVELY TRAIL pg 8
 MAHNOMEN COUNTY TRAIL pg 2
 MAHNOMEN SKI TRAIL pg 9
 MAKA-OICU PARK pg 15
 MANDY LAKE HIKING TRAIL pg 9
 MANITOU LAKES TRAIL pg 12
 MANITOU RIDGE GOLF CLUB pg 21
 MANOMIN COUNTY PARK pg 21
 MAPLE MEADOW PLAYLOT pg 23
 MAPLE VALLEY CITY TRAIL pg 23
 MAPLE VALLEY SNOWMO TRL pg 18
 MAPLEWOOD STATE PARK pg 1
 MARCELL TRAIL pg 7
 MARINE-OBRIEN BIKEWAY pg 23

Facility Name and Pages:

MARINER MTN PICNIC AREA pg 8
 MARSH LAKE MUN PARK-EAST pg 22
 MARSHALL BIKE TRAIL pg 15
 MARTHALER PARK pg 24
 MARYDALE MUNICIPAL PARK pg 24
 MATERION MUN. PLAYGROUND pg 24
 MC CARTHY BEACH STATE PK pg 5
 MC GRATH SCHOOL FOREST pg 13
 MC GREGOR SCHOOL FOREST pg 13
 MC TRAIL SYSTEM pg 2
 MCDAVITT PARK pg 8
 MCGRATH-FINLAYSON TRAIL pg 11
 MCKNIGHT MEMORIAL PARK pg 22
 MCLEOD TRAILS pg 15
 MEADOW LAKE TRAIL pg 1
 MEADOW PARK pg 24
 MEEKER TRAIL pg 12, 15
 MEMORIAL PARK TRAIL pg 18
 MEMORIAL PK - LOWLAND TR pg 24
 MEMORIAL PK - UPLAND TRL pg 24
 MERRI TRAIL pg 11
 METRO AIRPORTS COM PARK pg 23
 MIDLAND TRAIL pg 12
 MILLE LACS DRIFTSKIP TRL pg 12
 MILLE LACS KATHIO ST PK pg 10
 MILLE LACS TRAIL pg 11
 MINERAL SPRINGS PARK pg 18
 MINN LANDSCAPE ARBORTM pg 20
 MINN ZOOLOGICAL GARDENS pg 20
 MINNEHAHA CREEK PARKWAY pg 24
 MINNEHAHA REGIONAL PARK pg 24
 MINNEOPA STATE PARK pg 14
 MINNESOTA POINT PARK pg 7
 MISS CENTRAL REGIONAL PK pg 24
 MISSION CREEK NATURE pg 7
 MISSISSIPPI COMMUNITY PK pg 22
 MISSISSIPPI GORGE REG PK pg 24
 MISSISSIPPI RIVER PARK pg 10
 MN RIVER VALLEY II SN TR pg 15
 MN RIVER VALLEY SM TRAIL pg 15
 MN VALLEY STATE REC AREA pg 20
 MN VLY SRA-LAWRENCE UNIT pg 20
 MONEY CREEK TRAIL pg 18
 MONSON LAKE STATE PARK pg 14
 MONTISSIPPI CO PRK & ACC pg 10
 MOOSE LK STATE REC AREA pg 5
 MOOSE WALK TRAIL pg 5
 MOOSEHORN TRAIL pg 6, 11
 MOOSEHORN/SOO LINE SN TR pg 6
 MORPH MEADOWS WMA W 713 pg 5
 MOUND CREEK COUNTY PARK pg 14
 MOUND SPRINGS MUN. PARK pg 22
 MOUNT ITASCA TRAIL pg 8
 MOUNT ROSE TRAIL pg 4
 MOVIL MAZE TRAIL pg 2
 MOWER TRAIL pg 18
 MUD-GOOSE HUNT WALK TRL pg 9
 MUKOODA TRAIL pg 4
 MUNGER TRL HNKLY-CARLTON pg 5, 10
 MUNGER TRL-BOUNDARY SGMT pg 5, 10
 MUNGER TRL-DULUTH SEGMENT pg 5
 MUNGER TRL-GATEWAY SGMNT pg 20
 MURPHY-HANREHAN PARK RES pg 22
 MYRE - BIG ISLAND ST PRK pg 17
 NAT'L CHRISTMAS TREE TRL pg 9
 NEILL MUNICIPAL PARK pg 22
 NEMADJI TRAIL pg 9
 NERSTRAND BIG WDS ST PRK pg 17
 NEVIS WILDER TRAIL pg 3, 12
 NIEMACKL LAKE PARK pg 3
 NO ACHEN TRAIL pg 11
 NO SHOR MTN-BALLY CRK TR pg 6
 NO SHOR MTNS - TOFTE TRL pg 6
 NO SHORE MTNS-LUTSEN TRL pg 6
 NO STANLEY EDDY MEM PARK pg 10
 'O. PINE GROVE MUN PARK pg 12
 .OBLES COUNTY TRAIL pg 15
 NORMANDELAKE LAKE PARK pg 22
 NORTH ARM TRAIL pg 4
 NORTH BRANCH TRAIL pg 11

Facility Name and Pages:

NORTH COUNTRY NATL TRAIL pg 9
 NORTH COUNTRY SNOW TRAIL pg 2, 11
 NORTH DARK RIVER TRAIL pg 4
 NORTH HENN REG TRL CORR pg 22
 NORTH JUNCTION TRAIL pg 4
 NORTH REDWOOD CITY PARK pg 22
 NORTH SHORE STATE TRAIL pg 5
 NORTH SMOKY HILLS TRAIL pg 1
 NORTHERN HEIGHTS PARK pg 19
 NORTHERN LIGHT HIKE TRL pg 4
 NORTHERN LITES TRAIL pg 12
 NORTHERN PINE TRAIL pg 12
 NORTHLAND TRAIL pg 2
 NORTHSIDE MUNICIPAL PARK pg 24
 NORTHWEST TRAIL pg 25
 NORTHWOOD NATIONAL TRAIL pg 22
 NORTHWOODS TRAIL pg 7
 NORWAY BEACH INTERP TRL pg 9
 NORWAY TRAIL pg 4
 O L KIPP STATE PARK pg 17
 OAK PARK VILL. CONS AREA pg 24
 OAK POINT TRAIL pg 9
 OAK RIDGE UNIT pg 17
 OAKDALE PARK pg 24
 OAKLAND COUNTY PARK pg 3
 OAKWOOD PARK pg 23
 ODAWA PARK pg 25
 OJIBWA PARK pg 25
 OLD INDIAN TRAIL pg 1, 3
 OLD MILL STATE PARK pg 1
 OLSON PARK pg 16
 ORONO COUNTY PARK pg 17
 ORROCK TRAIL pg 9
 OTSEGO COUNTY PARK pg 10
 OTTEN POND TRAIL pg 24
 OTTER COUNTRY TRAIL pg 2
 OWEN L-LOST L HIKE TRAIL pg 5
 OXBOW PARK pg 17
 PALISADE TRAIL pg 11
 PALOMINO DRIVE TRAIL pg 22
 PARK POINT EXERCISE TRL pg 7
 PATRICK EAGAN PARK pg 25
 PAUL BUNYAN ARBORETUM pg 12
 PAUL BUNYAN TRAIL pg 1, 9
 PELAN TRAIL pg 2
 PELOQUIN WMA HUNT/WALK pg 5
 PEQUAYWAN-HOYT LAKES TRL pg 7
 PERCH LAKE PUBLIC ACCESS pg 14
 PHALEN REGIONAL PK & GLF pg 24
 PIEDMONT TRAIL pg 8
 PIEPENBURG REGIONAL PARK pg 14
 PILLSBURY TRAIL pg 9
 PILOT KNOB TRAIL pg 23
 PINCUSHION MOUNTAIN TRL pg 8
 PINE BEACH TRAIL pg 12
 PINE LAKE TRAIL pg 1
 PINE POINT PARK pg 21
 PINE RIDGE HUNT/WALK TRL pg 10
 PINE VALLEY PARK pg 7
 PINE VIEW PARK pg 12
 PIONEER CITY PARK pg 22
 PIPELINE SNOWMOBILE TRL pg 11
 PIPESTONE NATNL MONUMENT pg 14
 PISTOL LAKE MULTI-USE TR pg 10
 PLEASANT DRIVE TRAIL pg 23
 PLOWLINE TRAIL pg 17
 PLUM CREEK PARK pg 15
 PLYMOUTH CREEK PARK pg 24
 POTAWATOMI PARK pg 25
 POW WOW TRAILS pg 4
 PRAIRIE TRAIL pg 14
 PRAIRIELAND TRAIL pg 15
 PRESTEMON MUNICIPAL PARK pg 22
 PURGATORY CREEK PARK pg 24
 PURGATORY CRK CONSV AREA pg 23
 QUARRY HILL PARK pg 19
 RANDOLPH TRAIL pg 18, 21
 RANGER & PEQUAYWAN LK TR pg 7
 RASMUSSAN PARK pg 15
 RAY EUSTICE PARK pg 15

Facility Name and Pages:

RED DOT TRAIL pg 7
 RED HORSE TRAIL pg 9
 RED WING CIVIC CENTER PK pg 18
 REDWOOD VALLEY TRAIL pg 15
 REMOTE LK SOLITUDE AREA pg 9
 RENO UNIT pg 17
 RENVILLE COUNTY PARK #2 pg 15
 RESERVOIR LAKES TRAIL pg 7
 RICE CREEK NORTH REG TRL pg 21
 RICE CREEK SNOWMO TRAIL pg 21
 RICE CREEK WEST RGNL TRL pg 21
 RICE LAKE SCHOOL FIELD pg 23
 RICE LAKE SNOMOBILE TRL pg 18
 RICE LAKE STATE PARK pg 17
 RICH ACRES GOLF COURSE pg 24
 RICHTER WOOD PARK pg 14
 RIDGEWAY TRAIL pg 18
 RITTER FARM PK SKI TRAIL pg 25
 RIVER BEND NATURE CENTER pg 18
 RIVER HEIGHTS PARK pg 3
 RIVERFRONT PARK pg 3
 RIVERLAND TRAILS pg 2
 RIVERSIDE PARK pg 12, 24
 RIVERSIDE PARK TRAIL pg 8
 RIVERSIDE TRAIL pg 15
 RIVERVIEW HEIGHTS MUN PK pg 23
 ROBBINS ISLAND PARK pg 15
 ROBERT NEY MEM PK RSERVE pg 10
 ROBERTSON CO PARK/ACC pg 14
 ROCK CRK HUNT/WALK TRAIL pg 10
 ROCK HILL PARK pg 6
 ROCK LAKE HIKING TRAIL pg 9
 ROOT RIVER II TRAIL pg 18
 ROOT RIVER STATE TRAIL pg 17
 ROSELAWN AVE BICYCLE WAY pg 23
 ROSEVILLE CEDARHOLM GOLF pg 24
 RUM RIVER SKI TRAIL pg 12
 RUM RIVER TRAIL pg 11, 21
 RUM-BOCK-BLUE LAKE TRAIL pg 12
 S - 11 TRAIL pg 2
 S - 89 TRAIL pg 2
 S.W. WILLMAR BIKE TRAIL pg 16
 SAKATAH LAKE STATE PARK pg 14, 17
 SAKATAH SING HILLS ST TR pg 14, 17
 SANBORN CITY PARK pg 15
 SAND CREEK TRAIL pg 23
 SAVANNA PORTAGE STATE PK pg 5, 10
 SAW TOOTH TRAIL pg 7
 SCENIC STATE PARK pg 5
 SCHOOLCRAFT STATE PARK pg 10
 SCHOOLCRAFT TRAIL pg 1
 SCOTT TRAIL pg 21
 SCRUB OAK HUNT/WALK TRL pg 10
 SECRET-BLACKSTONE TRAIL pg 4
 SEVEN BEAVERS TRAIL pg 4
 SEVEN MILE CREEK CO PARK pg 15
 SHADY OAK MUN. NATURE A. pg 23
 SHAWNEE PARK pg 25
 SHELARD MUNICIPAL PARK pg 24
 SHERBURNE TRAIL pg 12
 SHINGLE CREEK TRL NORTH pg 22
 SHINGLE CREEK TRL SOUTH pg 24
 SHINGOBBEE REC AREA pg 9
 SIBLEY STATE PARK pg 14
 SILVER BELL RD TRAIL pg 23
 SILVER LAKE PARK pg 19
 SIMPSON CREEK REC AREA pg 4
 SKALBEKKEN CNTY PARK #1 pg 15
 SKEETER LK HUNT/WALK TRL pg 4
 SLATTERLY PARK pg 19
 SNAIL LAKE REGIONAL PARK pg 21
 SNAKE CREEK UNIT pg 17
 SNAKE RIVER COUNTY TRAIL pg 10
 SNAKE RIVER TRAIL pg 12
 SNO BLAZER TRAIL pg 15
 SNO ROVER TRAIL pg 15
 SNO-BUG TRAIL pg 11
 SNO-DOGS TRAIL pg 12
 SNO-GOPHERS TRAIL pg 6, 11
 SNOWWAY #1 TRAIL pg 11

Facility Name and Pages:
 SNOWBANK HIKE TRAIL pg 4
 SNOWSNAKE TRAIL pg 11
 SO STANLEY EDDY MEM PARK pg 11
 SOARING EAGLES SKI TRAIL pg 2
 SOLDIERS MEM FLD & GOLF pg 19
 SOO LINE TRAIL (AITKIN) pg 11
 SOO LINE TRAIL (CASS) pg 11
 SOO LN TR (GENOLA - SUP) pg 6
 SOO LN TR MOOSE L/CASS L pg 6
 SOUTH DARK RIVER HIKE TR pg 4
 SOUTH FARM LAKE TRAIL pg 4
 SOUTH HIBBING TRAIL pg 7
 SOUTH LK HIKE-SKI TRAIL pg 4
 SOUTHWEST MUNICIPAL PARK pg 24
 SOUTHWEST TRAIL pg 25
 SPIDER LAKE TRAIL pg 9
 SPIRIT MOUNTAIN SKI AREA pg 7
 SPLIT ROCK CREEK ST PARK pg 14
 SPLIT ROCK LIGHTHOUSE SP pg 5
 SPRING HILL COUNTY PARK pg 10
 SPRING LAKE PARK pg 15
 SPRING LAKE PARK RESERVE pg 21
 SPRUCE HILL PARK pg 2
 SPUR LAKE TRAIL pg 4
 ST CLOUD CITY BIKE TRAIL pg 12
 ST CROIX STATE PARK pg 10
 ST CROIX TRAIL pg 9
 ST LOUIS PARK JR SCHOOL pg 25
 ST PAUL MISS GORGE REG P pg 24
 ST PETER RIVERSIDE PARK pg 15
 ST. ANTHONY PARKWAY pg 24
 ST. NICHOLAS COUNTY PARK pg 17
 STAHL'S LAKE PARK pg 14
 STAR TRAIL pg 21
 STARING LAKE PARK pg 23
 STEARNS TRAIL pg 12
 STEELE COUNTY TRAIL ASSN pg 18
 STOCKTON TRAIL pg 18
 STONEY & TACONITE SPUR T pg 7
 STONEY RIDGE TRAIL pg 7
 STONY POINT HIKING TRAIL pg 9
 STURGEON RIVER TRAIL pg 4
 SUGAR HILLS TRAIL pg 7
 SULLIVAN LAKE PARK pg 22
 SULLIVAN LAKE TRAIL pg 12
 SULLIVAN LK HIKE TRAIL pg 5
 SUMMARY POPE COUNTY WPAS pg 1
 SUNFISH LAKE PARK pg 25
 SUNRISE TRAIL pg 11
 SUNSHINE MUNICIPAL PARK pg 24
 SUOMI HILLS SKI TRAIL pg 4
 SUOMI SNOWMOBILE TRAIL pg 7
 SUPERIOR HIKE TRAIL pg 5
 SUTTON PARK pg 18
 SWAMPER TRAIL pg 4
 SWAN LAKE PARK pg 14
 SWIFT FALLS COUNTY PARK pg 15
 TACONITE STATE TRAIL pg 5
 TAFT AREA TRAIL pg 5
 TAFT PARK pg 24
 TAMARAC SKI TRAIL pg 1
 TAMARACK NATURE CENTER pg 21
 TAMARACK RIVER HORSECAMP pg 9
 TAMARACK SNOWMOBILE TRL pg 6, 11
 TANK LAKE COUNTY TRAIL pg 10
 TEMPERANCE RIV STATE PK pg 5
 TENNISIOUX MUN. PARK pg 22
 TERRACE OAKS PARK pg 22
 TETTEGOUCHE STATE PARK pg 5
 TETTEGOUCHE TRAIL pg 7
 TH 59 BIKE TRAIL pg 3
 TH 95 AFTON-LAKELAND TRL pg 20
 THEODORE WIRTH REG PARK pg 24
 THIEF RIVER FALLS TR - S pg 2
 THISTLEDEW LAKE TRAIL pg 5
 THOMPSON CRK HUNT/WALK T pg 10
 THORESON NEIGHBORHOOD PK pg 23
 THREE FINGERS TRAIL pg 12
 THREE ISLAND PARK pg 2
 THUNDER HOLLOW CO TRAIL pg 10

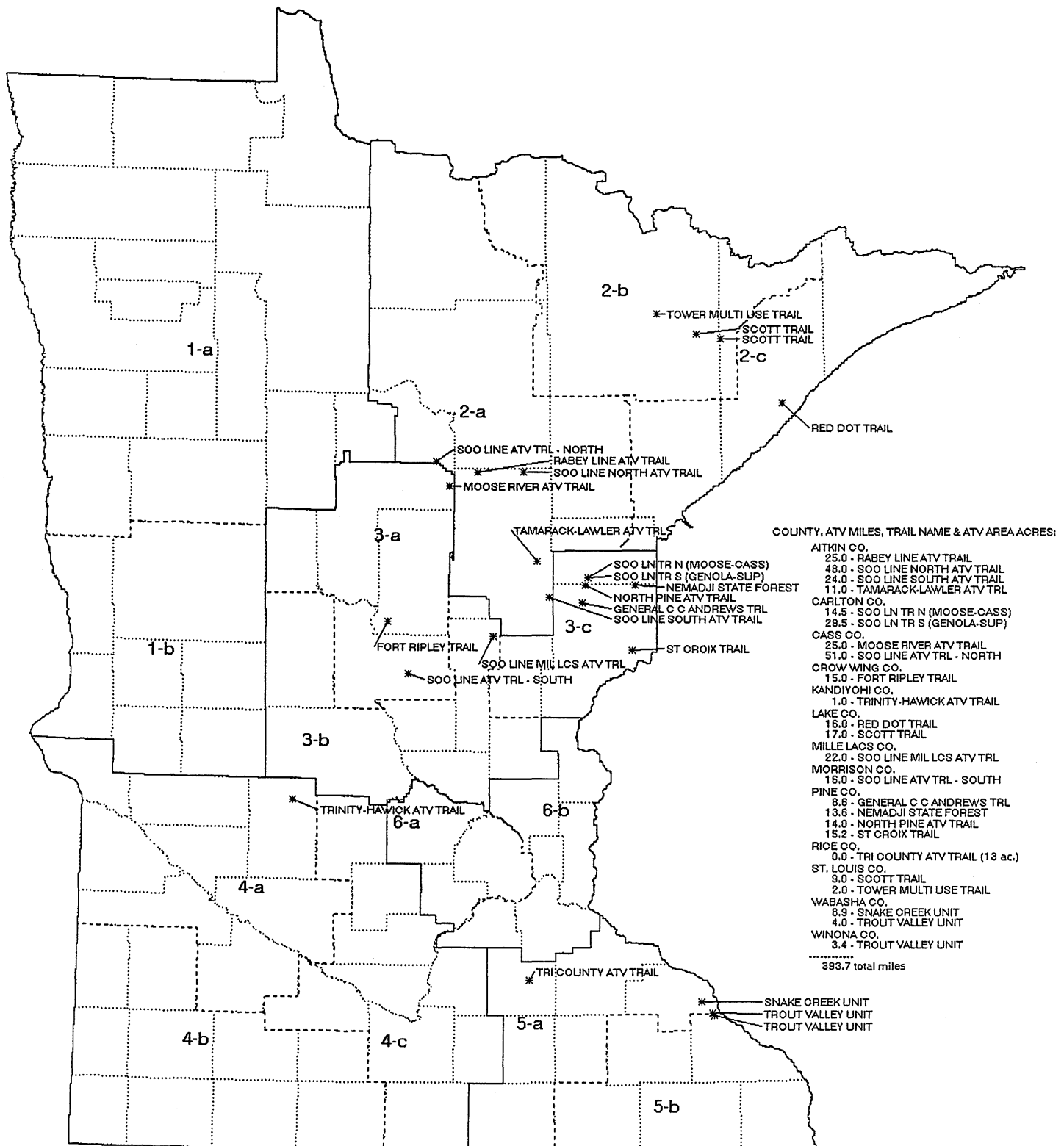
Facility Name and Pages:
 TIGER BEAR I TRAIL pg 18
 TIGER BEAR II TRAIL pg 18
 TILSON CREEK SKI TRAIL pg 7
 TIM COREY TRAIL pg 5
 TIMBERLANE COUNTY PARK pg 14
 TODD PARK pg 18
 TODD TRAIL pg 12
 TOFTE TRAIL pg 6
 TOIVOLA-FLOODWOOD TRAIL pg 8
 TOKLE TRAIL pg 12
 TOMAHAWK TRAIL pg 7
 TOWER CITY TRAIL pg 8
 TOWER LAKE TRAIL pg 1
 TOWER TRAIL pg 11
 TOWER-SOUDAN STATE PARK pg 5
 TRAIL BUSTERS TRAIL pg 18
 TRAILBLAZERS PATH pg 8
 TRAILBLAZERS TRAIL pg 2
 TRAVERSE DES SIOUX PARK pg 15
 TREML COUNTY PARK pg 14
 TRI-COUNTY TRAIL pg 18
 TRIVILLE TRAIL pg 11
 TROUT VALLEY UNIT pg 17
 TURTLE MOUND HIKE TRAIL pg 4
 TWIN LAKES HIKING TRAIL pg 9
 TWO HARBORS CORRIDOR TRL pg 7
 TWO HARBORS SKI TRAIL pg 8
 TWO INLETS TRAIL pg 2
 TWO RIVERS TRAIL pg 12
 U OF M NORTH CNTRL EX ST pg 6
 ULEN PARK pg 3
 UNIVERSITY AVE NE BIKEWY pg 23
 UPPER GUNFLINT LAKE TRL pg 6
 UPPER SIOUX AGENCY ST PK pg 14
 UPSALA TRAIL pg 12
 VALLEY CREST TRAIL pg 19
 VALLEYWOOD PARK AND GOLF pg 22
 VERMILLION PARK pg 23
 VETERANS MEMORIAL PARK pg 12
 VICTORIA-EVERGREEN PARK pg 24
 VICTORY MEMORIAL PARKWAY pg 24
 VIKING RIDGE RIDERS TRL pg 18
 VILLA MUNICIPAL PARK pg 24
 VIRGINIA TRAILS pg 8
 VOYAGEUR TRL - ORR SPUR pg 8
 VOYAGEUR-CRANE LAKE TRL pg 7
 VOYAGR-KABTGMA-ASH R TRL pg 7
 WABANA TRAIL pg 7
 WADENA TRAIL pg 12
 WAPITI TRAIL pg 2
 WARGO NAT CENTER SKI TRL pg 21
 WARNER LAKE PARK pg 10
 WASECA TRAIL pg 15
 WASHBURN LK SOLITUDE AR pg 9
 WATERFORD TRAIL pg 18, 21
 WEAVER LAKE PARK/PLAYFLD pg 23
 WEBSTER LAKE TRAIL pg 1
 WESTERN AVE BICYCLE WAY pg 24
 WESTERN WATERFRONT TRAIL pg 7
 WESTWOOD HILLS NAT CENTR pg 24
 WHITE EARTH TRAIL pg 1
 WHITES WOODS PARK pg 18
 WHITEWATER STATE PARK pg 17
 WHITEWATER TRAIL pg 18
 WHITNEY MEMORIAL PARK pg 12
 WILD INDIGO SNA pg 17
 WILD RIVER STATE PARK pg 10
 WILD RIVER TRAIL pg 11, 21
 WILDWOOD MUNICIPAL PARK pg 23
 WILDWOOD NATURE CENTER pg 15
 WILKIE/RICE LAKE UNIT pg 20
 WILLIAM BERRY PARK pg 24
 WILLIAM MAY PARK pg 15
 WILLIAM O'BRIEN STATE PK pg 20
 WILLIAM W LEWIS PARK pg 23
 WILLIAMS PARK pg 14
 WILLOW POND MUN. PARK pg 24
 WINONA BIKE PATH pg 19
 WINONA FARM TRAIL pg 19
 WINTER WONDERLAND TRAIL pg 2

Facility Name and Pages:
 WOLF LK MULTI-USE TRAIL pg 10
 WOLF TRACK TRAIL pg 7
 WOLFE MUNICIPAL PARK pg 24
 WOLSFELD WOODS SNA pg 20
 WONDERLAND TRAIL pg 12
 WOOD LAKE NATURE CENTER pg 25
 WOODBURY TAMARACK N PRES pg 25
 WOODLANE-UP AFTON RD TRL pg 25
 WOODLAWN MUNICIPAL PARK pg 3
 WOODRIDGE PARK pg 23
 WOODS LAKE TRAIL pg 11
 WORDEN SPECIAL USE PARK pg 23
 WRIGHT TRAIL pg 12
 YORKTOWN MUN PARK pg 23
 ZIPPEL BAY STATE PARK pg 1
 ZUMBRO BOTTOMS UNIT pg 17
 ZUMBRO PARK SOUTH pg 19
 ZUMBROWATHA-GOODHUE TRL pg 18
 ZUMBROWATHA-WABASHA TRL pg 18

Trail Type	Number of Trails	Total Length Miles	Mean Length Miles	Median Length Miles
ALL* -	902	19515.7	21.6	5.5
Hike -	562	3493.8	6.2	2.0
Ski -	323	2590.5	8.0	5.0
Horse -	81	1190.1	14.7	7.5
Bike -	227	736.4	3.2	1.1
Snowmobile -	303	15728.9	51.9	26.5

*"ALL" includes only those public trails with one or more of the activity types listed above.

Public All Terrain Vehicle Trail Heads



Source: DNR - MIS/GIS Lab - RECFAC Data Base, July 1, 1995

Note: Base map includes DNR Trails & Waterways Unit Region/Area boundaries and county lines.

