930489



Minnesota Registry of Public Recreational Trail Mileages

as of July 1, 1993

(pursuant to Minnesota Statute 85.017)

This document is made available electronically by the Minnesota Legislative Reference Library as part of an ongoing digital archiving project. http://www.leg.state.mn.us/lrl/lrl.asp
(Funding for document digitization was provided, in part, by a grant from the Minnesota Historical & Cultural Heritage Program.)

Minnesota Department of Natural Resources
Trails & Waterways Unit, Recreation Services Section
500 Lafayette Road, Box 52, St. Paul, Minnesota 55155-4052

Pursuant to Mn Stat 85.017

STATE OF
MINNESOTA
DEPARTMENT OF NATURAL RESOURCES
500 LAFAYETTE ROAD • ST. PAUL, MINNESOTA • 55155-40

DNR INFORMATION
(612) 296-6157

RECEIVED
SEP 14 1993
LEGISLATIVE REFERENCE LIBRARY
STATE CAPITOL
ST. PAUL, MN. 55155

TO: Distribution List

DATE: August 31, 1993

FROM: Ray T. Masterson, Publications Specialist
Recreation Services
Trail Recreation Section
Trails and Waterways Unit
DNR Building - 500 Lafayette Road
Saint Paul, Minnesota 55155-4052

PHONE: (612) 296-6485

SUBJECT: 1993 Minnesota Department of Natural Resources Registry of Public Recreational Trail Mileages

Enclosed you will find the latest edition of the *Minnesota Registry of Public Recreational Trail Mileages*, pursuant to Minnesota Statutes 85.017. This is the only comprehensive listing of the state's 20,000 miles of public off-road trails. It includes bicycle, cross-country ski, hike, horse, and snowmobile trails. It reflects, in part, the July 1, 1993 information contained within the Department of Natural Resources' (DNR) recreational facility computer files. These files contain a great variety of information on trails shown in this registry.

Within the next two months you will receive an addendum sheet to this material listing the All Terrain Vehicle information. For your information, this past year the Minnesota Legislature authorized registration of 4X4 trucks and motorcycles for off road use. Future editions of this registry will begin to track trail opportunities for these users as well.

The trail information in this registry is the basis for recreation research and planning, as well as for public information. The DNR's Trails and Waterways Unit has recently updated most of the cross-country ski, and snowmobile trail information files listed in this registry, as well as other trail types to varying degrees. Information contained in this database finds its way into various publications, both at the state and national level.

If you have any questions or comments about this registry, please contact me. Your continuing help in maintaining the accuracy of Minnesota's trail information is appreciated. Also, if you know of others who should receive this trail inventory, please let me know.

Distribution List

Minnesota Department of Natural Resources
Registry of Public Recreational Trail Miles
July 1993

DNR

Rodney W. Sando, Commissioner
Ron Nargang, Deputy Commissioner
Gail Lewellan, Assistant Commissioner for Human Resources and Special Programs
Raymond B. Hitchcock, Assistant Commissioner for Operations
Leo Haseman, Director, Division of Enforcement
Gerald A. Rose, Director, Division of Forestry
John Hellquist, Forest Recreation Specialist, Division of Forstry
John Olson, Supervisor, Forest Resource Planning Section, Division of Forestry
William H. Morrissey, Director, Division of Parks and Recreation
Joel Stedman, Visitor Services Coordinator, Division of Parks and Recreation
Denny Thompson, Park Planner, Division of Parks and Recreation
Regional Administrators (6)
Regional Trails and Waterways Supervisors (6)
Area Trails and Waterways Supervisors (15)
Regional Parks Supervisors (6)
Regional Forestry Supervisors (6)
Regional Information and Education Officers (6)
Vonny Hagen, Administrator, Office of Planning
Joe Kurcinka, Office of Planning
John Poate, GIS Data Technician,DNR,Bureau of MIS
Tom Balcom, Supervisor, Natural Resource Planning and Review Services Section, Office of Planning
Marcy Dowse, Director, Bureau of Information and Education
Jeff Hanson, Supervisor, Acquisition and Exchange Section, Bureau of Real Estate Management
Trails and Waterways Unit Staff (13)
Bob Djupstrom, Scientific and Natural Areas Supervisor, Wildlife Section, Division of Fish and Wildlife
DNR Library, Colleen Mlecoch
DNR Outdoor Recreation Information Center (2)

OTHER STATE AGENCIES

Lieutenant Governor Joanell Dyrstad
Senator Bob Lessard, Chair, Senate Environment and Natural Resources Committee
Representative Phyllis Kahn, Chair, Leglaslative Committee Minnesota Resources
John Velin, Director, LCMR
Representative Willard Munger, Chair, House Environment and Natural Resources Committee
James R. Dustrude, State Bicycle Coordinator,Minnesota Department of Transportation
Greg Pates, Office of Highway Programs,815 Transportation Building, Mn/DOT
Joan Hummel, Publications, Office of Tourism, Department of Trade and Economic Development
Mr. Tim Quinn, Travel Information Clerk,Minnesota Office of Tourism.
Wayne Sames, Outdoor Recreation Grant Program, DNR, Office of Planning
Pat Simmons, Travel Research, Office of Tourism, DTED
Chuck Hawkins, Minnesota Planning
Zona DeWitt, Legislative Reference Library (6)
Regional Development Commission, Executive Directors, Regions 1, 2, 3, 5 6W, 6E, 7E, 8 9 (9)

UNIVERSITY OF MINNESOTA

Dr. Dorothy H. Anderson, Department of Forest Resources, 301F Green Hall, 1530 North Cleveland, Saint Paul, Minnesota 55108
Dr. Richard P. Braun, Center for Transportation Studies, 110 Civil and Mineral Engineering Building, 500 Pillsbury Drive Southeast, Minneapolis, Minnesota 55455-0220
Dr. Dave Lime, Department of Forest Resources, 115 Green Hall, 1530 North Cleveland, Saint Paul, Minnesota 55108
Dr. Leo McAvoy, Division of Recreation, Park and Leisure Studies, Cooke Hall - Room 203, Minneapolis, Minnesota 55455
Natural Resources Research Institute, University of Minnesota/Duluth, NRRI - Third Floor, 3151 Mill Trunk Highway, Duluth, Minnesota 55811
Mr. William Gartner, Director, Tourism Center, 116 Classroom Office Building, Saint Paul Campus, Saint Paul, Minnesota 55108
Dr. Bob Sykes, Department of Landscape Architecture, 110 Architecture Building, Minneapolis, Minnesota 55455
Forestry Library, University of Minnesota, 1530 North Cleveland Avenue, Saint Paul, Minnesota 55108

LIBRARIES

Mr. Peter H. Bridge, Chief, Exchange and Gift Division, Library of Congress, Washington, DC 20540
Southdale-Hennepin Area Library, ATTN: Ms. Eva Cohn, 7001 York Avenue South, Edina, Minnesota 55435 (3)
Ms. Susan Hansen, Librarian, Rochester Public Library, 11 First Street Southeast, Rochester, Minnesota 55904-3743
Mrs. Jacob, Acquisition Department, Saint Paul Public Library, 90 West Fourth Street, Saint Paul, Minnesota 55102
Mr. Terry Veth, Acquisition Department, Minneapolis Public Library, 300 Nicollet Mall, Minneapolis, Minnesoata 55401
Duluth Public Library, ATTN: Acquisitions, 520 West Superior Street, Duluth, Minnesota 55802
Librarian, Bemidji State University, Bemidji, Minnesota 56601
Librarian, Dakota County Library, 40 East Emerson Avenue, West Saint Paul, Minnesota 55118
Librarian, Mankato State University, Mankato, Minnesota 56001
Librarian, Metropolitan State University, 121 Metro Square Building, Saint Paul, Minnesota 55101
Librarian, Moorhead State University, Moorhead, Minnesota 56560
Librarian, Saint Cloud University, Saint Cloud, Minnesota 56301
Librarian, Southwest State University, Marshall, Minnesota 56258
Librarian, Winona State University, Winona, Minnesota 55987

OTHER UNITS OF GOVERNMENT

Superintendent, Chippewa National Forest, Cass Lake, Minnesota 56633
Ms. Barb Fisher, Hennepin Parks, 12615 County Road 9, P.O. Box 41320, Plymouth, Minnesota 55441
Mr. Larry Freitag, Wisconsin Department of Natural Resources, Box 7921, Madison, Wisconsin 53707
Marcel Jouseau, Manager, Parks and Natural Resources, Metro System Department, Metropolitan Council
Ms. Judy Ness, Superior National Forest, P.O. Box 338, Duluth, Minnesota 55801
Mr. Jack Mauritz, Coordinator, Metropolitan Parks and Open Space Commission, Metropolitan Council
Mr. DeLyle Pankratz, Trail Coordinator, IRRRB
Mr. Arne Stefferud, Interagency Trail Committee, Metropolitan Council
Mr. Robert M. Tyler, Trails Coordinator, Forest Management Division, Michigan Department of Natural Resources, Box 30028, Lansing, Michigan 48909
Mr. Dean Ehlers, Blue Earth CountyParks,P.O. Box 3083, 35 Map Dr. Mankato, MN 56001

OTHER ORGANIZATIONS

Mr. Jim Daire, Principal Planner, Minneapolis Department of City Planning, 210 City Hall, 350 South Fifth Street, Minneapolis, Minnesota 55414-1383
Mr. Wink Hastings, National Park Service, 1709 Jackson Street, Omaha, Nebraska 68102-2571
Ms. Marlys Knutson, Minnesota Recreational Trail Users Association, P.O. Box 27131, Minneapolis, Minnesota 55427-0131
Mr. Bob Krostue, All-Terrain Vehicle Association of Minnesota, 2121 Legion Lane North, Lake Elmo, Minnesota 55042
Mr. Jeff Mauslof, President, Minnesota United Snowmobilers' Association, 5245 Edsall Road, Mound, Minnesota 55364
Ms. Margie Ostlund, Hennepin Parks, 12615 County Road 9, P.O. Box 41320, Plymouth, Minnesota 55477-0320
Mr. Michael Polehna, Parks Supervisor, Parks Division, Washington County, Lake Elmo Park Reserve, 1515 Keats Avenue North, Lake Elmo, Minnesota 55042
Mr. Roy Shumway, Minnesota Horse Council, 7530 - 163rd Lane Northwest, Ramsey, Minnesota 55303
Mr. Charles B. Wocken, Director, Stearns County Parks, 425 South 72nd Avenue, Saint Cloud, Minnesota 56301
American Trails, 1516 P Street Northwest, Washington, DC 20005
American Youth Hostels, Inc., Mn. Council, YMCA Building - Room 203, 30 South Ninth Street, Minneapolis, Minnesota 55402
Deep Portage Conservation Foundation, Rural Route 1 - Box 129, Hackensack, Minnesota 56452
Minnesota Coalition of Bicyclists, P.O. Box 75452, Saint Paul, Minnesota 55175
Minnesota Parks and Trails Council and Foundation, 4500 Pleasant Drive, Arden Hills, Minnesota 55112
Minnesota Recreation and Park Association, Inc., 1111 Douglas Drive North, Golden Valley, Minnesota 55422 (2)
Minnesota Rovers Outing Club, P.O. Box 14133 - University Station, Minneapolis, Minnesota 55414
Minnesota Ski Council, Director, P.O. Box 4063, Saint Paul, Minnesota 55104
Minnesota Trail Riders Association, P.O. Box 984, Burnsville, Minnesota 55337
North Star Ski Touring Club, President, P.O. Box 15144 - Commerce Station, Minneapolis, Minnesota 55415

MINNESOTA REGISTRY OF PUBLIC RECREATIONAL TRAIL MILES

(Pursuant to Minnesota Statutes 85.017)

Prepared By:

MINNESOTA DEPARTMENT OF NATURAL RESOURCES
TRAILS AND WATERWAYS UNIT
TRAIL RECREATION SECTION

Ray T. Masterson, Publications Specialist, Trails and Waterways Unit, (612) 296-6485
John Poate, GIS Data Technician, Bureau of Management Information Services

July 1993

TABLE OF CONTENTS

	Page
Introduction and Explanatory Notes	i
Trail Administration Categories	i
Counties Indexed by DNR Region and DNR Regions Indexed by Counties	iii
Map of DNR Regions	iv
County Map Sheet Inventory System	v
Public Hiking Trailheads	vi
Public Horse Trailheads	vii
Public Snowmobile Trailheads	viii
Public Cross-Country Ski Trailheads	ix
Public Bicycle Trailheads	x
Minnesota Registry of Public Recreational Trail Mileages by DNR Region	
Region I - Bemidji (Northwest)	1
Region II - Grand Rapids (Northeast)	4
Region III - Brainerd (North Central)	9
Region IV - New Ulm (Southwest)	13
Region V - Rochester (Southeast)	17
Region VI - Saint Paul (Metro)	20
Distribution of Public and Private Trail Miles by DNR Region	26
Distribution of Trail Miles by Administrative Level	26
Index to Trail Registry by Facility Name	28
Basic Statistics on Public Trails in Minnesota	32

INTRODUCTION

This trail mileage registry is mandated under Minnesota Statutes 85.017 which states: "The Commissioner of Natural Resources shall compile and maintain a current registry of cross-country skiing, hiking, horseback riding and snowmobiling trails in the state and shall publish and distribute the information . . . ." It is a by-product of a recreation facility inventory first called for in the State Comprehensive Outdoor Recreation Plan (SCORP).

The SCORP process dates back to the 1964 Land and Water Conservation Fund Act passed by Congress and implemented in Minnesota under Minnesota Statutes 86.71 (1965, Laws of Minnesota, Chapter 910, as amended).

This registry is a comprehensive listing of the five major recreational trail types. It is not intended as a trail user's guide. The number of public trails listed is more comprehensive than those in public brochures. This is because, for a variety of reasons, some administrators have chosen not to promote their trails in public brochures. The registry does not offer a fully detailed description of all information on the data system. The information presented here, however, is useful for allocation of funds and planning/management purposes.

For a more extensive trail description, an inquirer may contact the Department of Natural Resources' (DNR) Outdoor Recreation Information Center. This center provides an extensive number of trail maps and brochures free to the public.

The total private trail miles (by DNR Region) have been included in this registry for the sake of completeness. Parts of this listing are in great need of updating because it was compiled primarily in the mid-1970s. It has not been feasible for the DNR to keep this category current.

EXPLANATORY NOTES

A "trail" is defined as any continuous pathway intended for recreational use for a period of time (all or part of the year). The "intended" use of a trail is determined when it is designated by a trail administrator. The administrator is the agency or individual having the authority to execute and/or arrange for any of the following: acquisition, development, maintenance and management. For a trail or trail activity to be "designated," it must be advertiseable, useable, and either signed, mapped or identified by written policy of the administrator. Designated uses in this registry include hiking, skiing, horseback riding, bicycling, and snowmobiling.

A trail does not include road shoulders (i.e., bikeways) which do not provide a physical treadway separation for the recreationist. However, some roads (i.e., in parks and forests) become trails in winter when they are designated exclusively for either snowmobiling or cross-country skiing.

Since December 1981, nearly all public trails in this file have been updated. Most snowmobile and cross-country ski trail information was updated in the fall of 1989 in preparation for publication by the Office of Tourism and the DNR. Another recent update has been the spring 1989 review for Minnesota's State Horse Trails. Each of these data updates, as well as other inventory updates, are reflected in the date of information for each trail segment as reported in the extreme right column.

Five new maps have been added showing the trailhead locations statewide. Public Hiking Trailheads are concentrated in the Twin Cities metropolitan area where the largest portion of the population can find them most easily (page vi). Public Horse Trailheads illustrates how public horse trails are distributed primarily on the basis of where state parks and state forests are located (page vii). Public Snowmobile Trailheads illustrates the progress-to-date of distributing snowmobile trails statewide (page viii). Public Cross-Country Ski Trailheads illustrates how ski trails are concentrated in the Twin Cities metropolitan area where the largest portion of the population has them within one-half hour from home (page ix). Public Bicycle Trailheads illustrates how public bicycle trails are concentrated in the Twin Cities metropolitan area where population density calls for more close-to-home options that are also protected from automobile pressures.

This report is computer generated from the RECFAC (recreational facility) database, which is managed by the DNR's Office of Planning on a COMPAQ 386 micro-computer.

TRAIL ADMINISTRATION CATEGORIES

Federal;

U.S. Forest Service (part of the U.S. Department of Agriculture) - managed within statutory boundaries.

U.S. Fish and Wildlife (part of the U.S. Department of the Interior) - managed within units of National Wildlife Refuges.

U.S. Fish and Wildlife (part of the U.S. Department of the Interior) - managed within units of National Waterfowl Production Areas.

National Park Service (part of the U.S. Department of the Interior) - managed within National Parks.

U.S. Army Corps of Engineers (part of the U.S. Department of Defense; Army Corps, COE, ACE) - managed within Federal water reservoir boundaries.

State (Department of Natural Resources);

Division of Forestry - managed inside statutory State Forest boundaries.

Division of Forestry Outside - managed outside statutory State Forest boundaries.

Division of Fish and Wildlife - managed inside statutory Wildlife Management Areas or Scientific and Natural Areas.

Trails and Waterways Unit - managed "State Trail" as defined by statute.

Division of Parks and Recreation - State park managed trails.

County;

County Government - managed by a county government including county foresty, public works, or park departments.

County Government (GIA)* - sponsored by a county government with the aid of the DNR's Trails Assistance Program.

Hennepin Parks - managed by the Suburban Hennepin Regional Park District (SHRPD), within its boundaries.

Hennepin Parks (GIA)* - managed by the SHRPD, within its boundaries, with the aid of the DNR's Trails Assistance Program.

City;

Minor Civil Division - managed by a local government, including townships, city highway/parkway departments, or other city public works or parks departments.

Minor Civil Division (GIA)* - sponsored by a local government with the aid of the DNR's Trails Assistance Program.

Other;

MN Historical Society - managed as part of a state historical site.

MN Department of Transportation - managed as part of a state highway development.

Minnesota Zoo - managed as an extension of the Zoo's programs.

University of Minnesota - managed as part of the University's educational program.

State Community Colleges - managed as part of the College's educational program.

Other State - managed by other state agencies, specifically the Iron Range Resources Rehabilitation Board (IRRRB).

School District - managed as part of a public school system.

Private;**

Various Private - managed by private entities, including church organizations, individuals, or other profit or non-profit corporations.

(*) Grants-In-Aid (GIA) trails are single-use trails built by local people, often on privately owned land, sponsored by a local unit of government, and funded by the DNR through its Trails Assistance Program. The Program is used to develop and maintain cross-country skiing and/or snowmobiling trails. Any other use of these trails is incidental, and in certain instances is prohibited.

(**) This category has only been summarized. Most of the individual trail listings are in need of updating.

COUNTIES INDEXED BY DNR REGION

DNR REGION	COUNTY NAME	DNR REGION	COUNTY NAME	DNR REGION	COUNTY NAME	DNR REGION	COUNTY NAME
II	Aitkin	IV	Faribault	I	Mahnomen	V	Rice
VI	Anoka	V	Fillmore	I	Marshall	IV	Rock
I	Becker	V	Freeborn	IV	Martin	I	Roseau
I	Beltrami	V	Goodhue	IV	Meeker	II	St. Louis
III	Benton	I	Grant	III	Mille Lacs	VI	Scott
IV	Big Stone	VI	Hennepin	III	Morrison	III	Sherburne
IV	Blue Earth	V	Houston	V	Mower	IV	Sibley
IV	Brown	I	Hubbard	IV	Murray	III	Stearns
II	Carlton	III	Isanti	IV	Nicollet	V	Steele
VI	Carver	II	Itasca	IV	Nobles	I	Stevens
III	Cass	IV	Jackson	I	Norman	IV	Swift
IV	Chippewa	III	Kanabec	V	Olmsted	III	Todd
III	Chisago	IV	Kandiyohi	I	Otter Tail	I	Traverse
I	Clay	I	Kittson	I	Pennington	V	Wabasha
I	Clearwater	II	Koochiching	III	Pine	III	Wadena
II	Cook	IV	Lac Qui Parle	IV	Pipestone	IV	Waseca
IV	Cottonwood	II	Lake	I	Polk	VI	Washington
III	Crow Wing	I	Lake of the Woods	I	Pope	IV	Watonwan
VI	Dakota	IV	Le Sueur	VI	Ramsey	I	Wilkin
V	Dodge	IV	Lincoln	I	Red Lake	V	Winona
I	Douglas	IV	Lyon	IV	Redwood	III	Wright
		IV	McLeod	IV	Renville	IV	Yellow Medicine

DNR REGIONS INDEXED BY COUNTY

DNR REGION	COUNTY NAME	DNR REGION	COUNTY NAME	DNR REGION	COUNTY NAME	DNR REGION	COUNTY NAME
I	Becker	II	Aitkin	IV	Big Stone	IV	Sibley
I	Beltrami	II	Carlton	IV	Blue Earth	IV	Swift
I	Clay	II	Cook	IV	Brown	IV	Waseca
I	Clearwater	II	Itasca	IV	Chippewa	IV	Watonwan
I	Douglas	II	Koochiching	IV	Cottonwood	IV	Yellow Medicine
I	Grant	II	Lake	IV	Faribault	V	Dodge
I	Hubbard	II	St. Louis	IV	Jackson	V	Fillmore
I	Kittson	III	Benton	IV	Kandiyohi	V	Freeborn
I	Lake of the Woods	III	Cass	IV	Lac Qui Parle	V	Goodhue
I	Mahnomen	III	Chisago	IV	Le Sueur	V	Houston
I	Marshall	III	Crow Wing	IV	Lincoln	V	Mower
I	Norman	III	Isanti	IV	Lyon	V	Olmsted
I	Otter Tail	III	Kanabec	IV	McLeod	V	Rice
I	Pennington	III	Mille Lacs	IV	Martin	V	Steele
I	Polk	III	Morrison	IV	Meeker	V	Wabasha
I	Pope	III	Pine	IV	Murray	V	Winona
I	Red Lake	III	Sherburne	IV	Nicollet	VI	Anoka
I	Roseau	III	Stearns	IV	Nobles	VI	Carver
I	Stevens	III	Todd	IV	Pipestone	VI	Dakota
I	Traverse	III	Wadena	IV	Redwood	VI	Hennepin
I	Wilkin	III	Wright	IV	Renville	VI	Ramsey
				IV	Rock	VI	Scott
						VI	Washington

DNR Regions

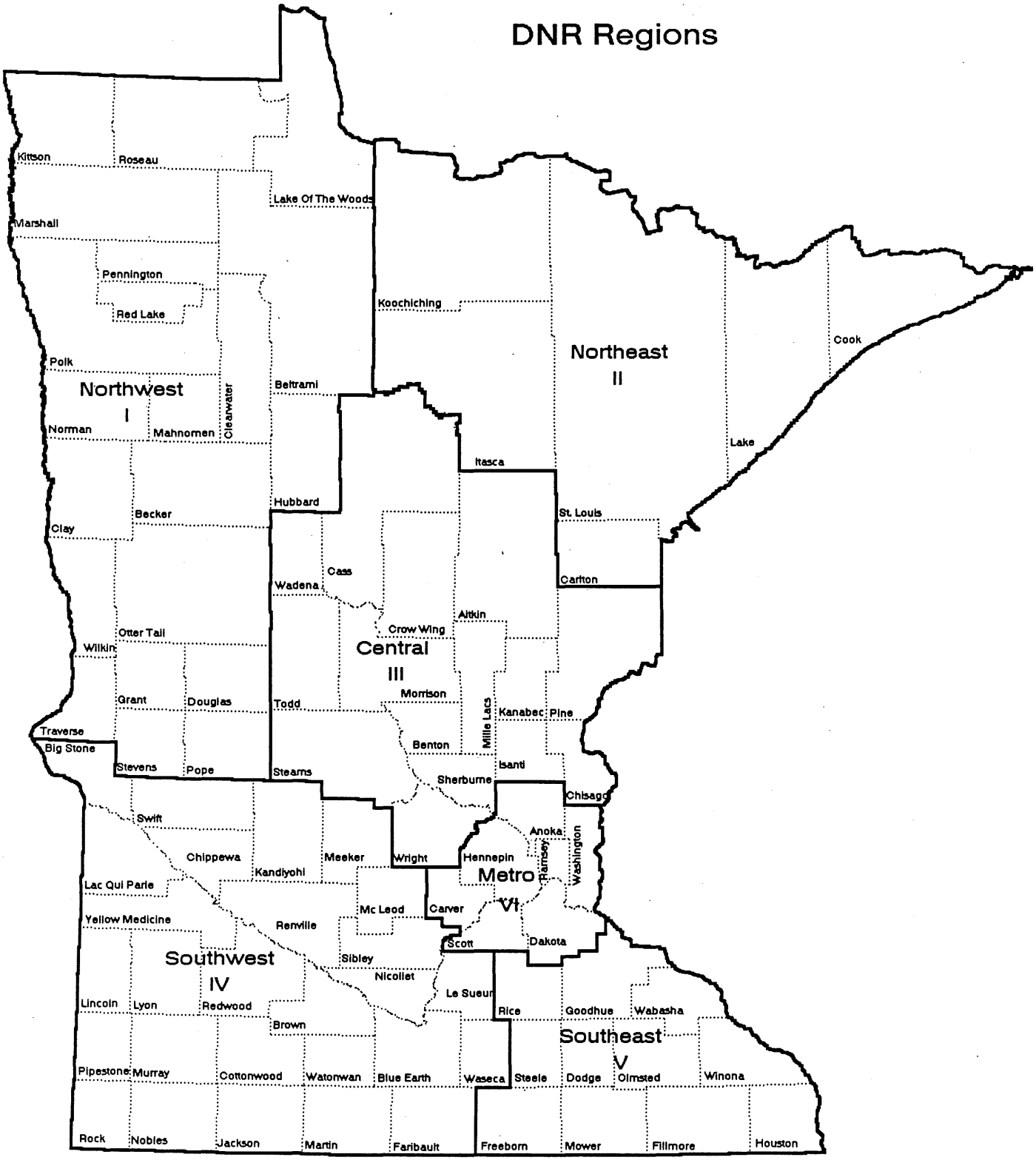
Kittson
Roseau
Lake Of The Woods
Marshall
Pennington
Red Lake
Koochiching
Polk
Northwest
I
Clearwater
Beltrami
Northeast
II
Cook
Norman
Mahnomen
Lake
Itasca
Hubbard
Becker
St. Louis
Clay
Cass
Carlton
Wadena
Aitkin
Crow Wing
Otter Tail
Central
III
Wilkin
Morrison
Grant
Douglas
Todd
Mille Lacs
Kanabec
Pine
Traverse
Big Stone
Benton
Stevens
Pope
Stearns
Isanti
Sherburne
Chisago
Swift
Anoka
Chippewa
Meeker
Wright
Hennepin
Ramsey
Washington
Kandiyohi
Metro
VI
Lac Qui Parle
Mc Leod
Carver
Yellow Medicine
Renville
Scott
Dakota
Southwest
IV
Sibley
Nicollet
Le Sueur
Lincoln
Lyon
Redwood
Rice
Goodhue
Wabasha
Brown
Southeast
V
Pipestone
Murray
Cottonwood
Watonwan
Blue Earth
Waseca
Steele
Dodge
Olmsted
Winona
Rock
Nobles
Jackson
Martin
Faribault
Freeborn
Mower
Fillmore
Houston

County Highway Map Sheet Index

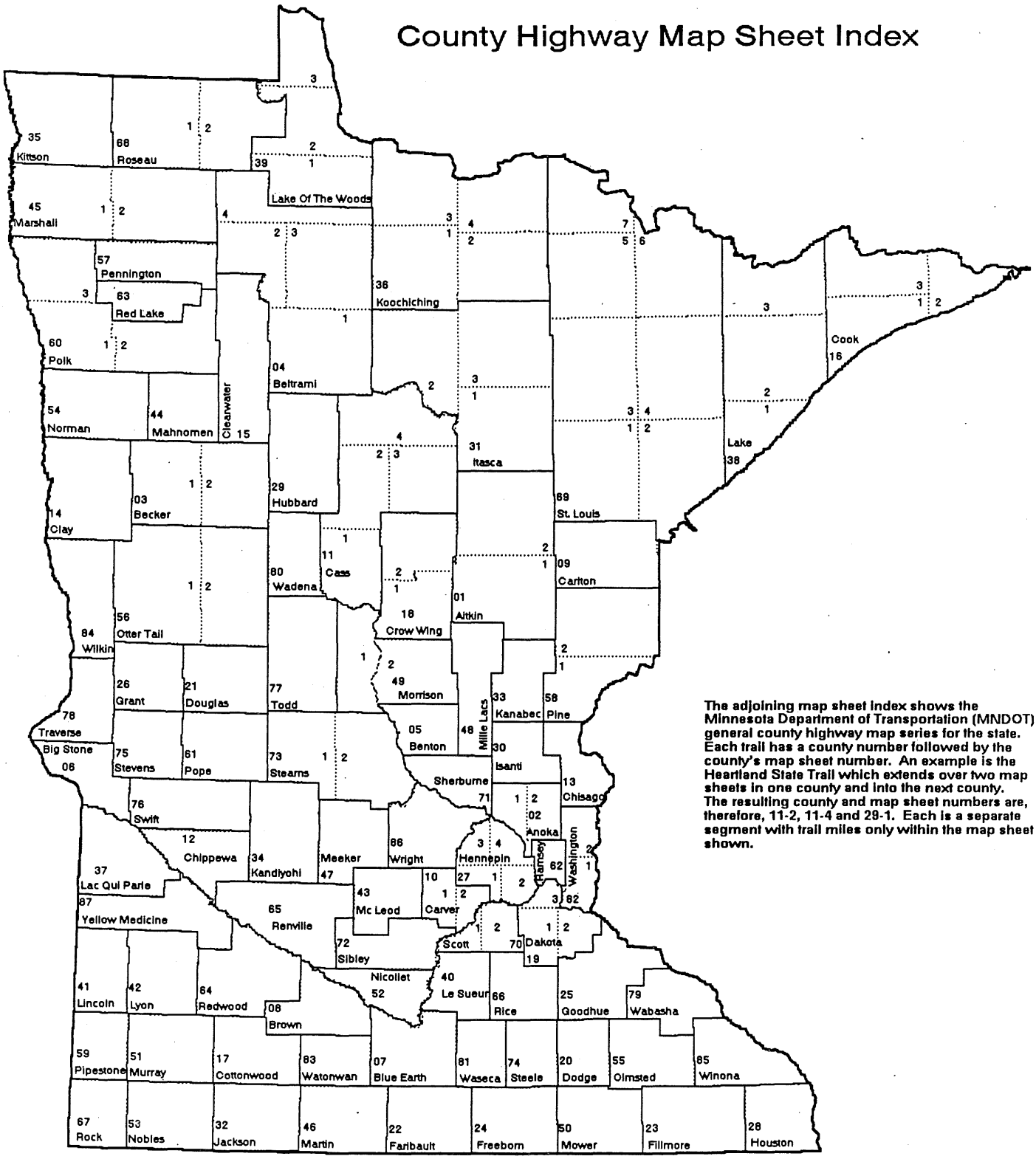

The adjoining map sheet index shows the Minnesota Department of Transportation (MNDOT) general county highway map series for the state. Each trail has a county number followed by the county's map sheet number. An example is the Heartland State Trail which extends over two map sheets in one county and into the next county. The resulting county and map sheet numbers are, therefore, 11-2, 11-4 and 29-1. Each is a separate segment with trail miles only within the map sheet shown.

Public Hiking Trail Heads

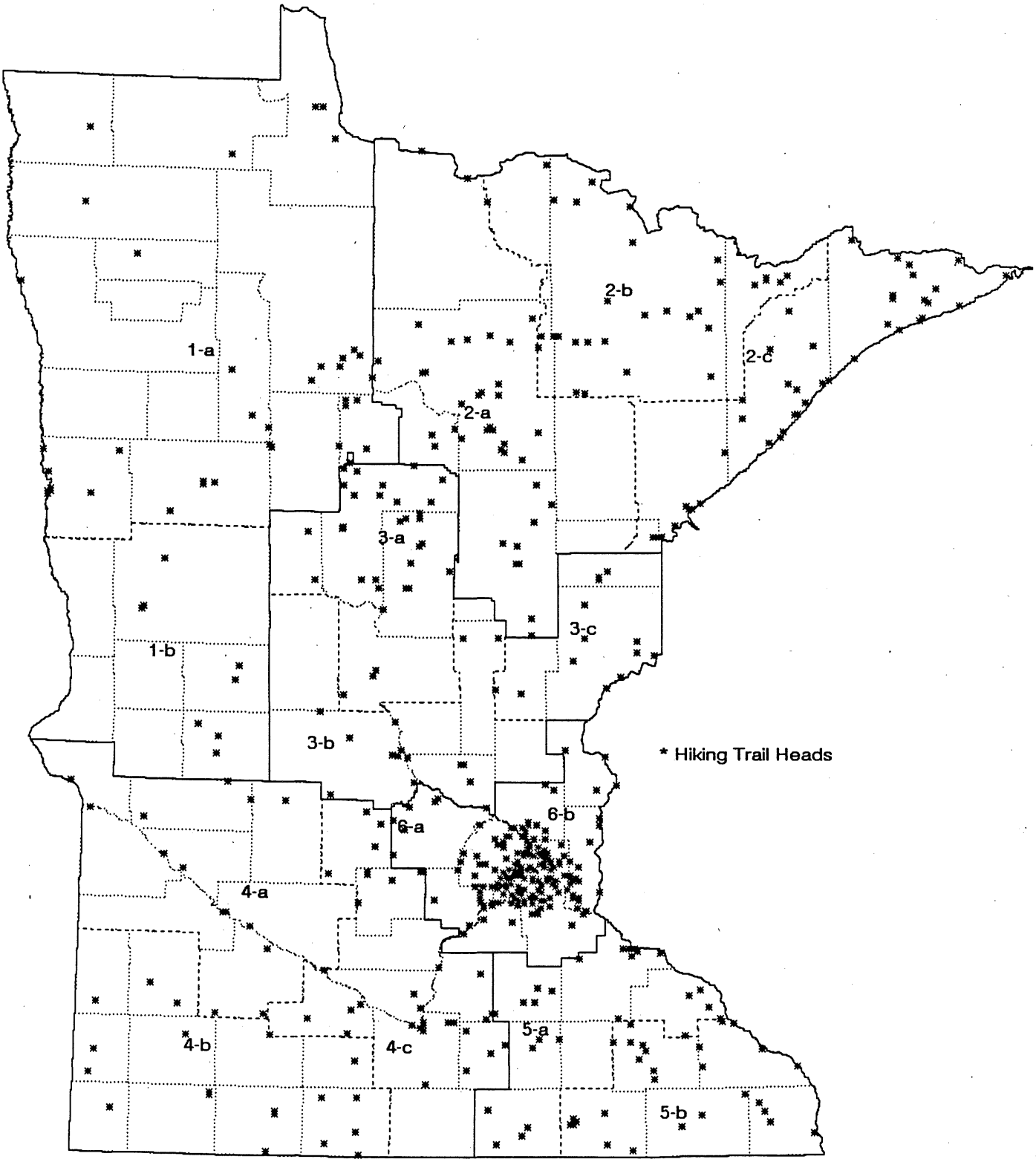

Source: DNR - MIS/GIS Lab - RECFAC Data Base, July 1, 1993
Note: Base map includes DNR Trails & Waterways Unit Region/Area boundaries and county lines.

Public Horse Trail Heads

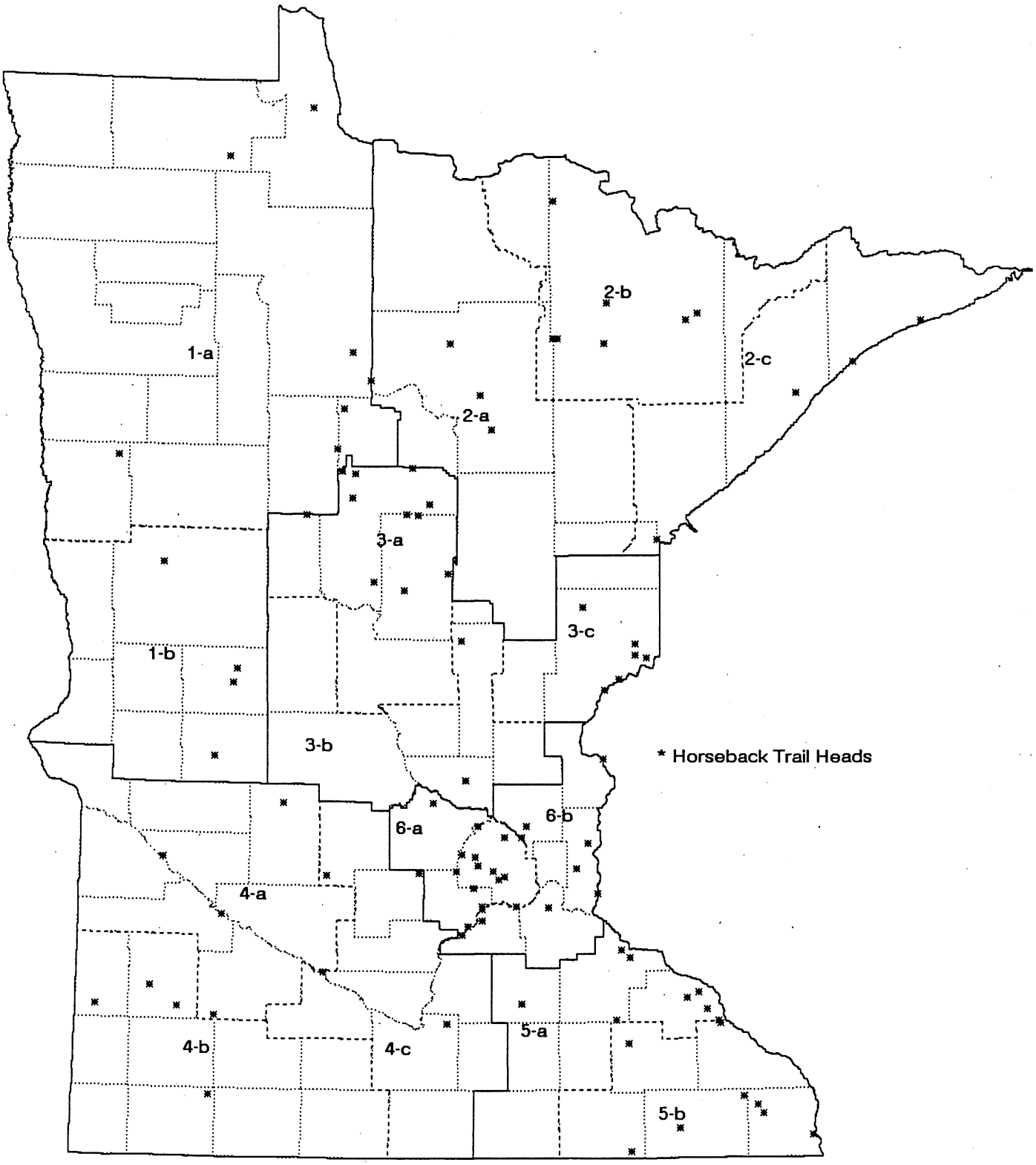

Source: DNR - MIS/GIS Lab - RECFAC Data Base, July 1, 1993
Note: Base map includes DNR Trails & Waterways Unit Region/Area boundaries and county lines.

Public Snowmobile Trail Heads

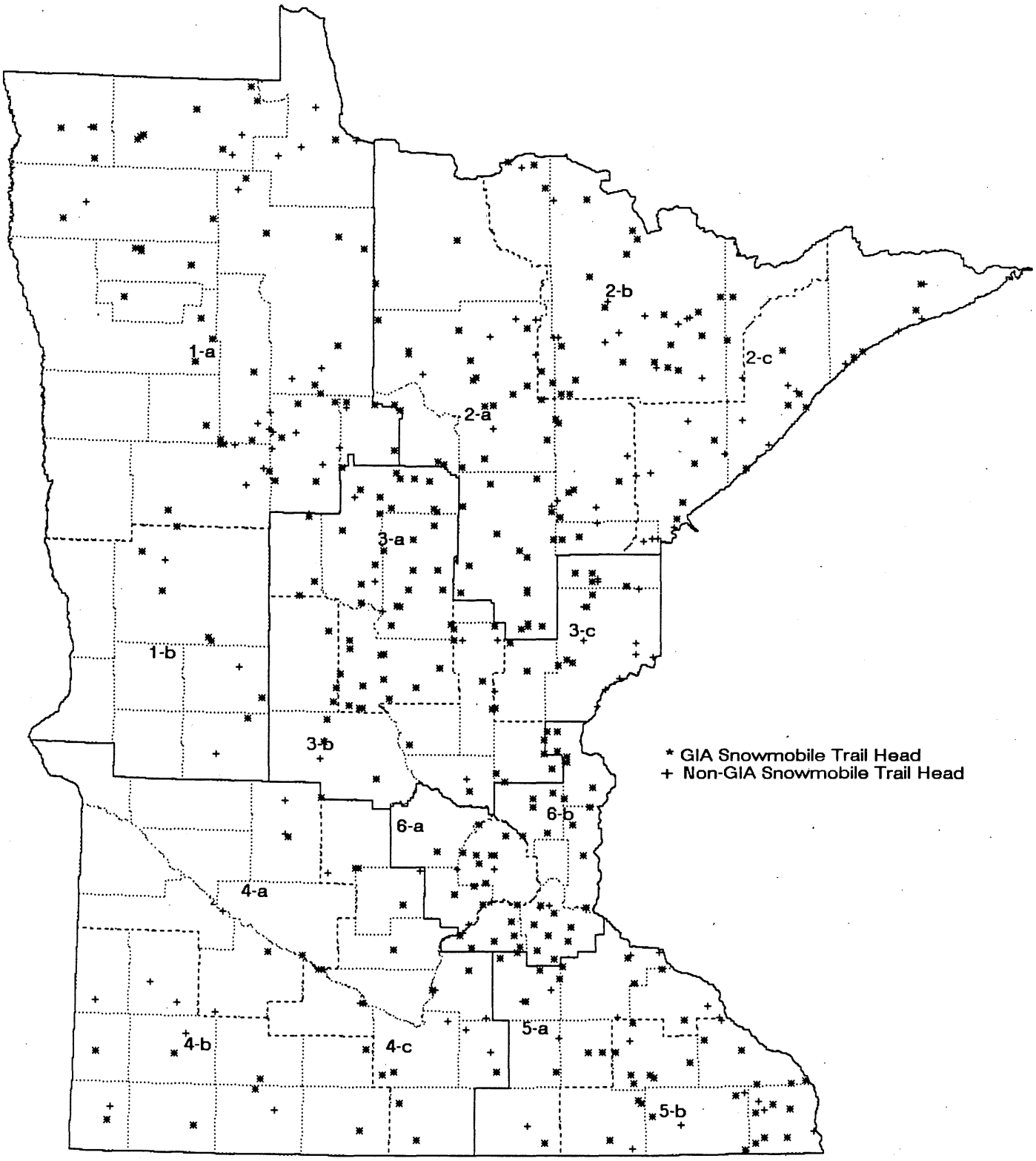

Source: DNR - MIS/GIS Lab - RECFAC Data Base, July 1, 1993
Note: Base map includes DNR Trails & Waterways Unit Region/Area boundaries and county lines.

Public Cross-Country Ski Trail Heads

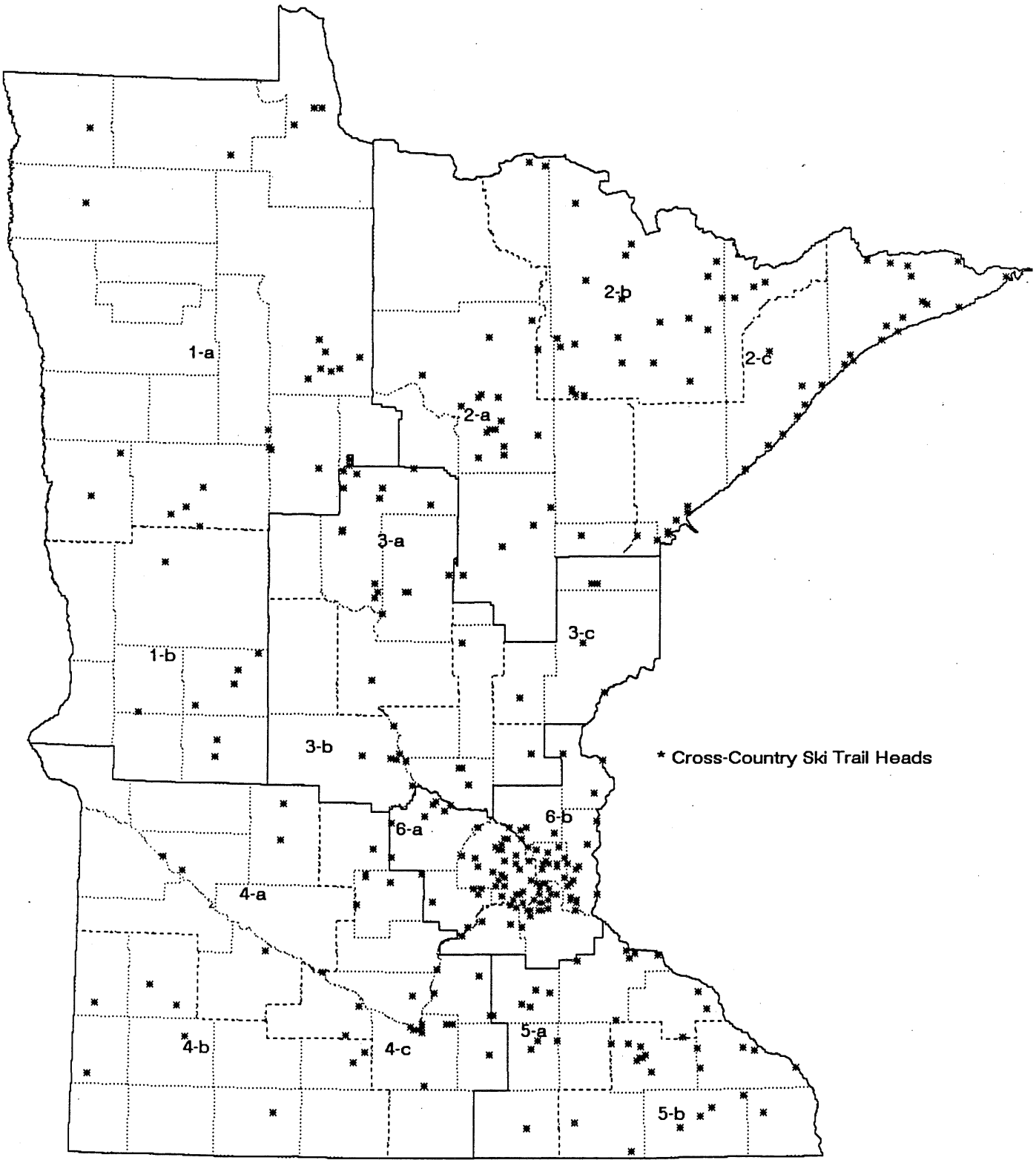

Source: DNR - MIS/GIS Lab - RECFAC Data Base, July 1, 1993
Note: Base map includes DNR Trails & Waterways Unit Region/Area boundaries and county lines.

Public Bicycle Trail Heads

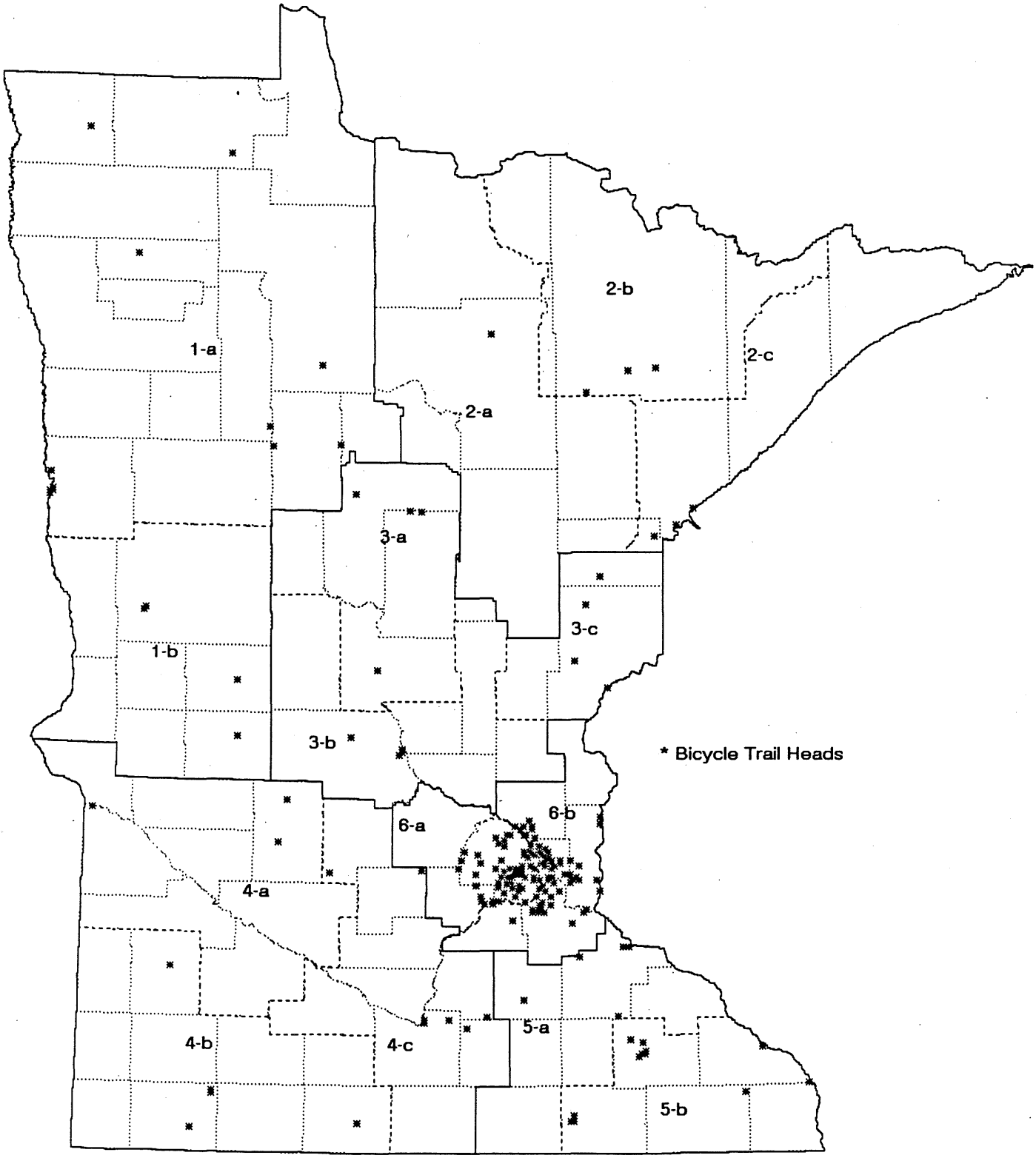

Source: DNR - MIS/GIS Lab - RECFAC Data Base, July 1, 1993
Note: Base map includes DNR Trails & Waterways Unit Region/Area boundaries and county lines.

DNR REGION 1

Facility Name	Administrator	Map Code and County	Total Miles	Hike	Ski	Horse	Bike	Snow-mobile	Date Info
	FEDERAL:								
CAMP RABIDEAU C C C TRL	Chippewa Nationl Forest	04-1 Beltrami	1.0	1.0	-	1.0	-	-	09/22/86
CARTER LAKE TRAIL	"	04-1 Beltrami	3.4	3.4	-	-	-	-	09/22/86
MEADOW LAKE TRAIL	"	04-1 Beltrami	10.9	10.9	10.9	-	-	-	07/07/93
TOWER LAKE TRAIL	"	04-4 Beltrami	5.1	5.1	-	5.1	-	-	09/22/86
WEBSTER LAKE TRAIL	"	04-1 Beltrami	6.1	2.1	4.0	-	-	-	07/07/93
	Region 1 subtotal for U S D A Forest Service -		26.5	22.5	14.9	6.1	-	-	
BOOTH LAKE TRAIL	U S F & W Serv (Refuge)	03-2 Becker	2.6	2.6	-	-	-	-	09/22/86
OLD INDIAN TRAIL	"	03-2 Becker	2.0	2.0	-	-	-	-	09/22/86
PINE LAKE TRAIL	"	03-2 Becker	7.9	7.9	7.9	-	-	-	07/06/93
TAMARAC SKI TRAIL	"	03-2 Becker	1.0	1.0	-	-	-	-	09/22/86
	Region 1 subtotal for U S F & W Serv (Refuge) -		13.5	13.5	7.9	-	-	-	
SUMMARY POPE COUNTY WPAS	U S F & W Service (WPA)	61-1 Pope	1.0	1.0	-	-	-	-	09/30/88
	Region 1 subtotal for U S F & W Service (WPA) -		1.0	1.0	-	-	-	-	
	Region 1 subtotal for FEDERAL - - - - - - - - -		41.0	37.0	22.8	6.1	-	-	
	MN DEPT NATL RESOURCES:								
BAUDETTE-NORRIS TRAIL	MN DNR Div of Forestry	39-1 L of Wds	23.0	-	-	-	-	23.0	07/07/93
BAUDETTE-NORRIS TRAIL	"	39-2 L of Wds	30.0	-	-	-	-	30.0	07/07/93
BELTRAMI ISLAND TRAIL	"	04-4 Beltrami	5.2	-	-	-	-	5.2	07/06/93
BELTRAMI ISLAND TRAIL	"	39-1 L of Wds	9.2	-	-	-	-	9.2	07/06/93
BELTRAMI ISLAND TRAIL	"	39-2 L of Wds	3.2	-	-	-	-	3.2	07/06/93
BELTRAMI ISLAND TRAIL	"	68-2 Roseau	77.4	-	-	-	-	77.4	07/06/93
BEMIDJI-ITASCA TRAIL	"	04-1 Beltrami	10.8	-	-	-	-	10.8	07/06/93
BEMIDJI-ITASCA TRAIL	"	15-1 Clearwtr	5.2	-	-	-	-	5.2	07/06/93
BEMIDJI-ITASCA TRAIL	"	29-1 Hubbard	10.0	-	-	-	-	10.0	07/06/93
BLUEBERRY CAMPGROUND TRL	"	39-2 L of Wds	3.0	-	3.0	-	-	-	07/07/93
NORTH SMOKY HILLS TRAIL	"	03-2 Becker	13.0	-	-	-	-	13.0	07/07/93
PAUL BUNYAN TRAIL	"	29-1 Hubbard	58.0	-	-	-	-	58.0	07/07/93
SCHOOLCRAFT TRAIL	"	29-1 Hubbard	17.0	-	-	-	-	17.0	07/07/93
TWO INLETS TRAIL	"	03-2 Becker	27.5	-	-	-	-	27.5	07/07/93
WHITE EARTH TRAIL	"	03-2 Becker	2.0	-	-	-	-	2.0	07/06/93
WHITE EARTH TRAIL	"	15-1 Clearwtr	63.0	-	-	-	-	63.0	07/06/93
	Region 1 subtotal for MN DNR Div of Forestry -		357.5	-	3.0	-	-	354.5	
HEARTLAND STATE TRAIL	DNR Trails & Waterways	29-1 Hubbard	26.0	21.0	-	21.0	21.0	26.0	07/06/93
	Region 1 subtotal for DNR Trails & Waterways -		26.0	21.0	-	21.0	21.0	26.0	
BUFFALO RIVER STATE PARK	DNR Parks & Recreation	14-1 Clay	12.0	12.0	6.0	-	-	-	07/07/93
GLACIAL LAKES STATE PARK	"	61-1 Pope	11.0	11.0	5.0	9.0	-	11.0	07/07/93
HAYES LAKE STATE PARK	"	68-2 Roseau	12.0	12.0	6.0	3.0	1.0	6.0	07/07/93
ITASCA STATE PARK	"	03-2 Becker	2.9	2.9	2.6	-	-	-	07/06/93
ITASCA STATE PARK	"	15-1 Clearwtr	45.0	34.2	27.7	-	5.9	20.2	07/06/93
ITASCA STATE PARK	"	29-1 Hubbard	12.6	1.8	.7	-	.6	10.8	07/06/93
LAKE BEMIDJI STATE PARK	"	04-1 Beltrami	14.0	14.0	10.0	-	.8	3.5	07/06/93
LAKE BRONSON STATE PARK	"	35-1 Kittson	12.0	2.0	6.0	-	7.0	3.0	07/06/93
LAKE CARLOS STATE PARK	"	21-1 Douglas	12.6	12.6	5.0	8.0	-	9.0	07/06/93
MAPLEWOOD STATE PARK	"	56-1 Otter Tl	29.8	25.0	13.0	20.0	-	15.0	07/07/93
OLD MILL STATE PARK	"	45-1 Marshall	7.7	7.7	7.0	-	-	.5	07/06/93
ZIPPEL BAY STATE PARK	"	39-2 L of Wds	7.0	4.0	7.0	6.0	-	5.0	07/07/93
	Region 1 subtotal for DNR Parks & Recreation -		178.6	139.2	96.0	46.0	15.3	84.0	
	Region 1 subtotal for MN DEPT NATL RESOURCES -		562.1	160.2	99.0	67.0	36.3	464.5	

DNR REGION 1

Facility Name	Administrator	Map Code and County	Total Miles	Hike	Ski	Horse	Bike	Snow-mobile	Date Info
	COUNTY ADMINISTERED:								
GEORGETOWN COUNTY PARK	Clay County non-GIA	14-1 Clay	1.5	1.5	-	-	-	-	09/22/92
FIRST LAKE PUBLIC ACCESS	Clearwater Coun non-GIA	15-1 Clearwtr	2.0	2.0	-	-	-	-	09/22/92
LONG LAKE CO PARK/ACCESS	"	15-1 Clearwtr	1.0	1.0	-	-	-	-	09/21/92
SPRUCE HILL PARK	Douglas County non-GIA	21-1 Douglas	4.0	-	4.0	-	-	-	07/06/93
BOY SCOUT COUNTY PARK	Lake Of The Woo non-GIA	39-2 L of Wds	2.0	2.0	2.0	-	-	-	07/06/93
	Region 1 subtotal for County Admin (non-GIA) -		10.5	6.5	6.0	-	-	-	
DETROIT MOUNTAIN TRAIL	Becker County GIA	03-1 Becker	8.0	-	8.0	-	-	-	07/07/93
DUNTON LOCK TRAIL	"	03-1 Becker	5.0	5.0	5.0	-	-	-	07/07/93
EAST FRAZEE TRAIL	"	03-1 Becker	10.0	-	10.0	-	-	-	07/07/93
WINTER WONDERLAND TRAIL	"	03-1 Becker	70.0	-	-	-	-	70.0	07/07/93
WINTER WONDERLAND TRAIL	"	03-2 Becker	155.0	-	-	-	-	155.0	07/07/93
WINTER WONDERLAND TRAIL	"	56-1 Otter Tl	5.0	-	-	-	-	5.0	07/07/93
BECIDA TRAIL	Beltrami County GIA	29-1 Hubbard	18.0	-	-	-	-	18.0	07/07/93
BIG RED LAKE BOG TRAIL	"	04-2 Beltrami	40.0	-	-	-	-	40.0	07/06/93
BIG RED LAKE BOG TRAIL	"	04-3 Beltrami	38.0	-	-	-	-	38.0	07/06/93
BIG RED LAKE BOG TRAIL	"	04-4 Beltrami	50.0	-	-	-	-	50.0	07/06/93
BLUE OX TRAIL	"	04-1 Beltrami	32.1	-	-	-	-	32.1	07/06/93
BUENA VISTA SKI TRAIL	"	04-1 Beltrami	15.5	-	15.5	-	-	-	07/06/93
HOBSON FOREST TRAIL	"	04-1 Beltrami	4.3	-	4.3	-	-	-	07/07/93
LOST RIVER TRAIL	"	04-3 Beltrami	32.0	-	-	-	-	32.0	07/06/93
MOVIL MAZE TRAIL	"	04-1 Beltrami	8.5	-	8.5	-	-	-	07/07/93
NORTH COUNTRY SNOW TRAIL	"	04-1 Beltrami	245.0	-	-	-	-	245.0	07/06/93
NORTH COUNTRY SNOW TRAIL	"	29-1 Hubbard	8.0	-	-	-	-	8.0	07/06/93
NORTHLAND TRAIL	"	04-1 Beltrami	50.0	-	-	-	-	50.0	07/06/93
THREE ISLAND PARK	"	04-1 Beltrami	12.5	-	12.5	-	-	-	07/06/93
TRAILBLAZERS TRAIL	Clearwater County GIA	15-1 Clearwtr	102.0	-	-	-	-	102.0	07/06/93
ARROWWOOD-RADISSON RSRT	Douglas County GIA	21-1 Douglas	4.1	3.0	4.1	4.0	1.0	-	07/06/93
DATA TRAIL	"	21-1 Douglas	394.0	-	-	-	-	394.0	07/06/93
DATA TRAIL	"	56-2 Otter Tl	13.0	-	-	-	-	13.0	07/06/93
DATA TRAIL	"	61-1 Pope	88.0	-	-	-	-	88.0	07/06/93
KENSINGTON RUNESTONE PRK	"	21-1 Douglas	7.5	-	7.5	-	-	-	07/06/93
FOREST RIDER TRAIL	Hubbard County GIA	03-2 Becker	23.0	-	-	-	-	23.0	07/07/93
FOREST RIDER TRAIL	"	15-1 Clearwtr	3.0	-	-	-	-	3.0	07/07/93
FOREST RIDER TRAIL	"	29-1 Hubbard	22.0	-	-	-	-	22.0	07/07/93
HUBBARD #1 TRAIL	"	29-1 Hubbard	71.0	-	-	-	-	71.0	07/07/93
NARY TRAIL	"	29-1 Hubbard	8.0	-	-	-	-	8.0	07/07/93
KARLSTAD TRAIL	Kittson County GIA	35-1 Kittson	36.0	-	-	-	-	36.0	07/07/93
KITTSON TRAIL	"	35-1 Kittson	250.0	-	-	-	-	250.0	07/06/93
L O W BORDER TRAIL	Lake Of The Woods C GIA	39-2 L of Wds	130.0	29.0	-	-	-	115.0	07/06/93
MAHNOMEN COUNTY TRAIL	Mahnomen County GIA	03-2 Becker	.5	-	-	-	-	.5	07/07/93
MAHNOMEN COUNTY TRAIL	"	15-1 Clearwtr	22.0	-	-	-	-	22.0	07/07/93
MAHNOMEN COUNTY TRAIL	"	44-1 Mahnomen	131.5	-	-	-	-	131.5	07/07/93
MC TRAIL SYSTEM	Marshall County GIA	45-1 Marshall	167.0	-	-	-	-	167.0	07/06/93
MC TRAIL SYSTEM	"	57-1 Penngton	27.0	-	-	-	-	27.0	07/06/93
LAKE RUNNERS TRAIL	Otter Tail County GIA	56-1 Otter Tl	38.0	-	-	-	-	38.0	07/05/93
OTTER COUNTRY TRAIL	"	56-1 Otter Tl	74.6	-	-	-	-	74.6	07/06/93
OTTER COUNTRY TRAIL	"	56-2 Otter Tl	13.4	-	-	-	-	13.4	07/06/93
4 - G NORTH TRAIL	Pennington County GIA	57-1 Penngton	33.5	-	-	-	-	33.5	07/05/93
4 - G NORTH TRAIL	"	60-2 Polk	14.0	-	-	-	-	14.0	07/05/93
THIEF RIVER FALLS TR - S	"	57-1 Penngton	30.0	-	-	-	-	30.0	07/06/93
WAPITI TRAIL	"	45-2 Marshall	15.5	-	-	-	-	15.5	07/05/93
WAPITI TRAIL	"	57-1 Penngton	27.5	-	-	-	-	27.5	07/05/93
POLK KNIGHT RIDERS TRAIL	Polk County GIA	60-2 Polk	14.0	-	-	-	-	14.0	07/07/93
RIVERLAND TRAILS	Red Lake County GIA	60-2 Polk	10.0	-	-	-	-	10.0	07/06/93
RIVERLAND TRAILS	"	63-1 Red Lake	67.5	-	-	-	-	67.5	07/06/93
C - 4 TRAIL	Roseau County GIA	68-1 Roseau	22.0	-	-	-	-	22.0	07/07/93
C - 4/5 TRAIL	"	68-2 Roseau	16.0	-	-	-	-	16.0	07/07/93
C - 5 TRAIL	"	68-2 Roseau	15.0	-	-	-	-	15.0	07/07/93
E D A - 1 TRAIL	"	68-2 Roseau	23.0	-	-	-	-	23.0	07/07/93
E D A - 2 TRAIL	"	68-2 Roseau	6.0	-	-	-	-	6.0	07/06/93
PELAN TRAIL	"	35-1 Kittson	14.6	-	-	-	-	14.6	07/07/93
PELAN TRAIL	"	68-1 Roseau	12.4	-	-	-	-	12.4	07/07/93
S - 11 TRAIL	"	68-1 Roseau	85.0	-	-	-	-	85.0	07/07/93
S - 89 TRAIL	"	68-1 Roseau	27.0	-	-	-	-	27.0	07/07/93
	Region 1 subtotal for County (Grant-In-Aid) -		2865.5	37.0	75.4	4.0	1.0	2775.1	
	Region 1 subtotal for COUNTY ADMINISTERED - - -		2876.0	43.5	81.4	4.0	1.0	2775.1	

DNR REGION 1

Facility Name	Administrator	Map Code and County	Total Miles	Hike	Ski	Horse	Bike	Snow-mobile	Date Info
	MINOR CIVIL DIVISION:								
..O INDIAN TRAIL	Bemidji city non-GIA	04-1 Beltrami	1.0	1.0	-	-	-	-	09/01/82
RIVER HEIGHTS PARK	East Grand Fork non-GIA	60-3 Polk	2.0	2.0	-	-	-	-	08/21/89
CSAH 1 BIKE TRAIL	Fergus Falls ci non-GIA	56-1 Otter Tl	1.3	1.3	-	-	1.3	-	02/09/82
TH 59 BIKE TRAIL	"	56-1 Otter Tl	1.9	1.9	-	-	1.9	-	02/09/82
BARSNESS PARK & CHALET	Glenwood city non-GIA	61-1 Pope	6.0	6.0	6.0	-	-	-	07/06/93
GLENWOOD MUNICIPAL TRAIL	"	61-1 Pope	.9	-	-	-	.9	-	05/02/85
NIEMACKL LAKE PARK	Herman city non-GIA	26-1 Grant	2.5	-	2.5	-	-	-	07/07/93
20TH STREET BIKE TRAIL	Moorhead city non-GIA	14-1 Clay	2.0	2.0	-	-	2.0	-	04/09/82
3RD STREET BIKE TRAIL	"	14-1 Clay	.5	.5	-	-	.5	-	09/22/86
8TH STREET SO. BIKE TRL	"	14-1 Clay	.8	.8	-	-	.8	-	04/09/82
GOOSEBERRY MOUND CITY PK	"	14-1 Clay	1.7	1.0	-	-	.7	-	04/09/82
RIVERFRONT PARK	"	14-1 Clay	1.7	1.7	-	-	1.7	-	09/22/86
WOODLAWN MUNICIPAL PARK	"	14-1 Clay	.7	.7	-	-	.7	-	09/22/86
OAKLAND COUNTY PARK	Thief River Fal non-GIA	57-1 Pennington	.5	.5	-	-	.5	-	09/21/92
ULEN PARK	Ulen city non-GIA	14-1 Clay	2.3	2.3	1.5	2.3	-	-	07/07/93
	Region 1 subtotal for City/Township (non-GIA) -		25.8	21.7	10.0	2.3	11.0	-	
BEMIDJI CITY PARK	Bemidji city GIA	04-1 Beltrami	1.2	-	1.2	-	-	-	07/06/93
NEVIS WILDER TRAIL	Nevis city GIA	29-1 Hubbard	20.8	-	-	-	-	20.8	07/07/93
	Region 1 subtotal for City/Twp (Grant-In-Aid) -		22.0	-	1.2	-	-	20.8	
	Region 1 subtotal for MINOR CIVIL DIVISION - -		47.8	21.7	11.2	2.3	11.0	20.8	
	REGION 1 TOTALS FOR ALL ADMINISTRATIVE LEVELS -		3526.9	262.4	214.4	79.4	48.3	3260.4	

DNR REGION 2

Facility Name	Administrator	Map Code and County	Total Miles	Hike	Ski	Horse	Bike	Snow-mobile	Date Info
	FEDERAL:								
CUT FT SIOUX NATL REC TR	Chippewa Nationl Forest	31-2 Itasca	22.5	22.5	-	-	-	22.5	07/06/93
JINGO LAKE TRAIL	"	31-3 Itasca	5.0	5.0	-	-	-	-	09/22/86
LOST 40 HIKING TRAIL	"	31-2 Itasca	.5	.5	-	-	-	-	12/23/81
SIMPSON CREEK REC AREA	"	31-2 Itasca	12.5	12.5	12.5	-	-	-	07/07/93
SKEETER LK HUNT/WALK TRL	"	31-3 Itasca	3.0	3.0	-	-	-	-	03/13/84
SPUR LAKE TRAIL	"	31-2 Itasca	8.0	8.0	-	8.0	-	-	09/22/86
SUOMI HILLS SKI TRAIL	"	31-1 Itasca	9.6	9.6	9.6	-	-	-	07/07/93
SUOMI HILLS SKI TRAIL	"	31-3 Itasca	11.4	-	11.4	11.4	-	-	07/07/93
TURTLE MOUND HIKE TRAIL	"	31-2 Itasca	.5	.5	-	-	-	-	08/09/83
ANGLEWORM TRAIL	Superior Nationl Forest	69-6 St Louis	14.0	14.0	14.0	-	-	-	07/06/93
BASS LAKE TRAIL	"	69-6 St Louis	5.5	5.5	-	-	-	-	08/20/92
BAYLIS-HERRIMAN TRAIL	"	69-6 St Louis	14.0	14.0	-	-	-	-	08/09/90
BIG ASPEN TRAIL	"	69-3 St Louis	20.0	-	20.0	-	-	-	07/06/93
BIG LAKE TRAIL	"	69-4 St Louis	2.5	2.5	-	-	-	-	09/12/85
BIG MOOSE TRAIL	"	69-6 St Louis	2.0	2.0	2.0	-	-	-	07/07/93
BIRCH LK PLNTATN SKI TRL	"	69-4 St Louis	3.0	2.5	3.0	-	-	-	07/06/93
BIRD LAKE TRAIL	"	69-4 St Louis	10.0	-	10.0	-	-	-	07/06/93
DEVILS CASCADE TRAIL	"	69-6 St Louis	35.0	35.0	8.0	-	-	-	07/06/93
DISAPPOINTMENT LAKE TRL	"	38-3 Lake	9.0	9.0	-	-	-	-	08/20/92
EAGLE MOUNTAIN TRAIL	"	16-3 Cook	8.0	8.0	-	-	-	-	08/16/84
EAGLE MTN HIKE TRAIL	"	16-1 Cook	2.0	2.0	-	-	-	-	08/20/92
ECHO LAKE TRAIL SYSTEM	"	69-5 St Louis	11.0	11.0	11.0	-	-	-	07/06/93
FLASH LAKE TRAIL	"	38-3 Lake	8.3	5.0	8.3	-	-	-	07/06/93
GEO WASHINGTON PINES TRL	"	16-1 Cook	2.5	.6	2.5	-	-	-	07/07/93
GNEISS HIKING TRAIL	"	16-3 Cook	2.0	2.0	-	-	-	-	08/20/92
HOGBACK LAKE TRAIL	"	38-2 Lake	4.0	4.0	-	-	-	-	09/22/86
JASPER HILLS TRAILS	"	38-3 Lake	18.0	8.0	18.0	-	-	-	07/06/93
NORTH ARM TRAIL	"	69-6 St Louis	26.0	-	26.0	-	-	-	07/06/93
NORTH DARK RIVER TRAIL	"	69-3 St Louis	1.6	1.6	-	-	-	-	09/22/86
NORTH JUNCTION TRAIL	"	69-6 St Louis	8.0	-	8.0	-	-	-	07/06/93
NORTHERN LIGHT HIKE TRL	"	16-2 Cook	.5	.5	-	-	-	-	08/20/92
NORWAY TRAIL	"	69-6 St Louis	7.8	7.8	4.0	-	-	-	07/06/93
POW WOW TRAILS	"	38-3 Lake	55.0	55.0	-	-	-	-	08/20/92
SECRET-BLACKSTONE TRAIL	"	38-3 Lake	8.0	8.0	-	-	-	-	08/21/92
SEVEN BEAVERS TRAIL	"	38-2 Lake	3.0	-	-	-	-	3.0	07/06/93
SEVEN BEAVERS TRAIL	"	69-4 St Louis	10.0	-	-	-	-	10.0	07/06/93
SNOWBANK HIKE TRAIL	"	38-3 Lake	25.3	25.3	-	-	-	-	08/20/92
SOUTH DARK RIVER HIKE TR	"	69-3 St Louis	2.0	2.0	-	-	-	-	02/02/82
SOUTH FARM LAKE TRAIL	"	38-3 Lake	6.2	-	6.2	-	-	-	07/06/93
SOUTH LK HIKE-SKI TRAIL	"	16-3 Cook	4.0	4.0	-	-	-	-	08/20/92
STURGEON RIVER TRAIL	"	69-3 St Louis	19.0	1.5	19.0	-	-	-	07/06/93
SWAMPER TRAIL	"	16-3 Cook	10.0	-	-	-	-	10.0	07/07/93
	Region 2 subtotal for U S D A Forest Service -		430.2	292.4	193.5	19.4	-	45.5	
BLACK BAY TRAIL	National Park Service	36-4 Koochich	8.0	1.0	7.0	-	-	-	07/05/93
GRAND PORTAGE NTL MON TL	"	16-2 Cook	8.5	8.5	8.5	-	-	-	07/06/93
LOST BAY HIKE TRAIL	"	69-7 St Louis	16.5	16.5	-	-	-	-	08/21/92
MOUNT ROSE TRAIL	"	16-2 Cook	.5	.5	-	-	-	-	06/20/92
MUKOODA TRAIL	"	69-7 St Louis	7.6	7.6	-	-	-	-	08/21/92
	Region 2 subtotal for National Park Service -		41.1	34.1	15.5	-	-	-	
	Region 2 subtotal for FEDERAL - - - - - - - - -		471.3	326.5	209.0	19.4	-	45.5	
	MN DEPT NATL RESOURCES:								
ASH RIVER TRAIL	MN DNR Div of Forestry	69-7 St Louis	12.5	12.5	12.5	-	-	-	07/07/93
BEAR ISLAND-LAKE TRAIL	"	69-4 St Louis	13.0	-	-	-	-	13.0	07/07/93
BEAR LAKE TRAIL	"	31-3 Itasca	10.1	-	-	-	-	10.1	07/06/93
BEATRICE LAKE HIKING TR	"	31-3 Itasca	2.5	2.5	-	-	-	-	02/20/85
CIRCLE L TRAIL	"	31-3 Itasca	24.8	-	-	-	-	24.8	07/07/93
CIRCLE T TRAIL	"	31-3 Itasca	39.5	-	-	-	-	39.5	07/07/93
CLOQUET VALLEY TRAIL	"	69-2 St Louis	29.0	-	-	-	-	10.5	07/06/93
COWHORN LAKE UNIT	"	31-1 Itasca	4.7	4.7	4.7	-	-	-	07/07/93
FOND DU LAC SKI TRAIL	"	09-1 Carlton	11.3	-	11.3	-	-	-	07/06/93
FOND DU LAC SNOWMO TRAIL	"	09-1 Carlton	21.0	-	-	-	-	21.0	07/07/93

DNR REGION 2

Facility Name	Administrator	Map Code and County	Total Miles	Hike	Ski	Horse	Bike	Snow-mobile	Date Info
	MN DEPT NATL RESOURCES:								
POND DU LAC SNOWMO TRAIL	MN DNR Div of Forestry	69-1 St Louis	14.8	-	-	-	-	14.8	07/07/93
GLDN ANVRSRY/RIV RD UNIT	"	31-1 Itasca	1.7	1.7	1.7	-	-	-	07/07/93
LAKE WILLIAMS TRAIL	"	69-1 St Louis	12.5	-	-	-	-	12.5	07/06/93
MOOSE WALK TRAIL	"	38-2 Lake	25.0	25.0	-	-	-	20.5	07/06/93
OWEN L-LOST L HIKE TRAIL	"	31-3 Itasca	2.0	2.0	-	-	-	-	02/20/85
SULLIVAN LK HIKE TRAIL	"	38-1 Lake	1.8	1.8	-	-	-	-	02/20/85
TAFT AREA TRAIL	"	69-1 St Louis	1.8	-	-	-	-	1.8	07/07/93
TAFT AREA TRAIL	"	69-2 St Louis	26.0	-	-	-	-	26.0	07/07/93
THISTLEDEW LAKE TRAIL	"	31-3 Itasca	20.1	20.1	10.0	-	-	-	07/07/93
TIM COREY TRAIL	"	31-3 Itasca	10.0	-	-	-	-	10.0	07/07/93
TIM COREY TRAIL	"	69-3 St Louis	7.9	-	-	-	-	7.9	07/07/93
	Region 2 subtotal for MN DNR Div of Forestry -		292.0	70.3	40.2	-	-	212.4	
BLACKBERRY HUNT-HIKE TR	MN DNR Fish & Wildlife	31-1 Itasca	2.0	2.0	-	-	-	-	04/19/82
COWHORN LK H/W CO. TRAIL	"	31-1 Itasca	2.0	2.0	-	-	-	-	04/19/82
HWY 427 HU/WLK CO. TRAIL	"	31-1 Itasca	1.0	1.0	-	-	-	-	04/19/82
LEIGHTON HU/WK CO. TRAIL	"	31-1 Itasca	2.0	2.0	-	-	-	-	04/19/82
MORPH MEADOWS WMA W 713	"	31-2 Itasca	2.0	2.0	-	-	-	-	05/11/93
PELOQUIN WMA HUNT/WALK	"	31-3 Itasca	1.5	1.5	-	-	-	-	04/16/82
	Region 2 subtotal for MN DNR Fish & Wildlife -		10.5	10.5	-	-	-	-	
ARROWHEAD STATE TRAIL	DNR Trails & Waterways	36-4 Koochich	21.6	-	-	-	-	21.6	07/07/93
ARROWHEAD STATE TRAIL	"	69-4 St Louis	7.7	-	-	-	-	7.7	07/07/93
ARROWHEAD STATE TRAIL	"	69-5 St Louis	72.5	42.0	-	42.0	-	72.5	07/07/93
ARROWHEAD STATE TRAIL	"	69-6 St Louis	11.0	6.0	-	-	-	11.0	07/07/93
ARROWHEAD STATE TRAIL	"	69-7 St Louis	35.2	27.0	-	27.0	-	35.2	07/07/93
MUNGER TRAIL-FIRE SEGMNT	"	09-1 Carlton	8.0	8.0	-	-	7.0	8.0	06/22/92
MUNGER TRL-BOUNDARY SGMT	"	09-1 Carlton	10.0	-	-	-	-	10.0	06/22/92
MUNGER TRL-DULUTH SEGMNT	"	09-1 Carlton	6.5	6.5	-	-	6.5	6.5	06/22/92
MUNGER TRL-DULUTH SEGMNT	"	69-2 St Louis	8.0	8.0	-	-	8.0	8.0	07/07/93
NORTH SHORE STATE TRAIL	"	16-1 Cook	59.0	22.5	-	52.0	-	59.0	07/07/93
NORTH SHORE STATE TRAIL	"	38-1 Lake	50.0	38.0	-	-	-	50.0	06/23/92
NORTH SHORE STATE TRAIL	"	38-2 Lake	28.0	28.0	-	28.0	-	28.0	06/23/92
NORTH SHORE STATE TRAIL	"	69-2 St Louis	33.0	14.0	-	-	-	33.0	06/23/92
SUPERIOR HIKE TRAIL	"	16-1 Cook	60.0	60.0	-	-	-	-	02/13/91
SUPERIOR HIKE TRAIL	"	38-1 Lake	56.0	56.0	-	-	-	-	02/13/91
SUPERIOR HIKE TRAIL	"	38-2 Lake	14.0	14.0	-	-	-	-	02/13/91
TACONITE STATE TRAIL	"	31-1 Itasca	21.5	-	-	21.5	-	21.5	07/07/93
TACONITE STATE TRAIL	"	31-3 Itasca	45.5	45.5	-	45.5	-	45.5	07/07/93
TACONITE STATE TRAIL	"	69-3 St Louis	47.0	39.0	-	47.0	-	47.0	07/07/93
TACONITE STATE TRAIL	"	69-4 St Louis	31.0	-	-	31.0	-	31.0	07/07/93
TACONITE STATE TRAIL	"	69-6 St Louis	27.0	22.3	-	27.0	-	27.0	07/07/93
	Region 2 subtotal for DNR Trails & Waterways -		652.5	436.8	-	321.0	21.5	522.5	
BEAR HEAD LK STATE PARK	DNR Parks & Recreation	69-4 St Louis	11.0	7.8	9.0	-	-	1.2	07/06/93
CARIBOU FALLS ST WAYSIDE	"	38-2 Lake	1.0	1.0	-	-	-	-	08/02/91
CASCADE RIVER STATE PARK	"	16-1 Cook	18.2	18.2	17.0	-	-	2.0	07/06/93
CROSS RIV STATE WAYSIDE	"	16-1 Cook	5.2	-	3.6	-	-	5.0	07/07/93
FISHERMAN'S POINT TRAIL	"	36-3 Koochich	1.3	1.3	-	-	-	-	01/11/82
GEO H CROSBY-MANITOU SP	"	38-2 Lake	23.0	23.0	11.0	-	-	-	07/07/93
GOOSEBERRY FALLS ST PARK	"	38-1 Lake	21.5	18.0	15.0	-	-	2.0	07/06/93
JAY COOKE STATE PARK	"	09-1 Carlton	50.0	50.0	32.0	5.0	-	12.0	07/07/93
JUDGE C R MAGNEY ST PARK	"	16-2 Cook	5.0	5.0	5.0	-	-	-	07/07/93
MC CARTHY BEACH STATE PK	"	69-3 St Louis	18.0	18.0	9.0	18.0	-	12.0	07/06/93
MOOSE LK STATE REC AREA	"	09-1 Carlton	14.0	4.0	5.0	-	-	5.0	07/07/93
SAVANNA PORTAGE STATE PK	"	69-1 St Louis	1.0	-	-	-	-	1.0	07/06/93
SCENIC STATE PARK	"	31-3 Itasca	20.0	14.0	10.0	-	1.0	12.0	07/07/93
SPLIT ROCK LIGHTHOUSE SP	"	38-1 Lake	8.0	8.0	8.0	-	-	-	07/06/93
TEMPERANCE RIV STATE PK	"	16-1 Cook	12.0	11.0	12.0	5.5	-	2.3	07/07/93
TETTEGOUCHE STATE PARK	"	38-1 Lake	19.0	10.0	15.5	-	-	-	07/06/93
TOWER-SOUDAN STATE PARK	"	69-6 St Louis	9.6	9.0	-	-	-	-	12/18/89
	Region 2 subtotal for DNR Parks & Recreation -		237.8	198.3	152.1	28.5	1.0	54.5	
	Region 2 subtotal for MN DEPT NATL RESOURCES -		1192.8	715.9	192.3	349.5	22.5	789.4	

DNR REGION 2

Facility Name	Administrator	Map Code and County	Total Miles	Hike	Ski	Horse	Bike	Snow-mobile	Date Info
	OTH STATE-ADMINISTERED:								
FOREST HISTORY CENTER	MN Historical Society	31-1 Itasca	2.8	2.8	2.8	-	-	-	07/07/93
GRAND MOUND CENTER	"	36-4 Koochich	2.5	2.5	-	-	-	-	01/21/86
Region 2 subtotal for MN Historical Society -			5.3	5.3	2.8	-	-	-	
ROCK HILL PARK	University of Minnesota	69-2 St Louis	.6	.6	-	-	-	-	12/05/88
U OF M NORTH CNTRL EX ST	"	31-1 Itasca	8.0	-	8.0	-	-	-	07/06/93
Region 2 subtotal for University of Minnesota -			8.6	.6	8.0	-	-	-	
ASHAWA TRAIL	Other State Agency	69-5 St Louis	25.0	-	25.0	-	-	-	07/06/93
AURO-BI TRAIL	"	69-4 St Louis	10.0	-	-	-	-	10.0	07/06/93
GIANTS RIDGE REC AREA	"	69-4 St Louis	34.0	-	22.0	-	-	-	07/06/93
Region 2 subtotal for Other State Agency -			69.0	-	47.0	-	-	10.0	
Region 2 subtotal for OTH STATE-ADMINISTERED -			82.9	5.9	57.8	-	-	10.0	
	COUNTY ADMINISTERED:								
BEAR LAKE COUNTY PARK	Carlton County non-GIA	09-1 Carlton	.5	.5	-	-	-	-	09/22/92
Region 2 subtotal for County Admin (non-GIA) -			.5	.5	-	-	-	-	
HAYPOINT TRAIL	Aitkin County GIA	31-1 Itasca	17.0	-	-	-	-	17.0	07/07/93
TAMARACK SNOWMOBILE TRL	"	09-1 Carlton	1.0	-	-	-	-	1.0	07/07/93
BLUE OX TRAIL	Beltrami County GIA	31-2 Itasca	7.6	-	-	-	-	7.6	07/06/93
BLUE OX TRAIL	"	36-1 Koochich	36.5	-	-	-	-	36.5	07/06/93
LOST RIVER TRAIL	"	36-1 Koochich	75.0	-	-	-	-	75.0	07/06/93
KETTLE RIVER TRAIL	Carlton County GIA	09-1 Carlton	62.0	-	-	-	-	62.0	07/07/93
MOOSEHORN TRAIL	"	09-1 Carlton	108.8	-	-	-	-	108.8	07/07/93
MOOSEHORN/SOO LINE SN TR	"	09-1 Carlton	30.0	-	-	-	-	30.0	07/07/93
SNO-GOPHERS TRAIL	"	09-1 Carlton	98.8	-	-	-	-	98.8	07/06/93
SNO-GOPHERS TRAIL	"	69-1 St Louis	4.0	-	-	-	-	4.0	07/06/93
SOO LN TR (GENOLA - SUP)	"	09-1 Carlton	29.5	-	29.5	-	-	29.5	07/07/93
SOO LN TR MOOSE L/CASS L	"	09-1 Carlton	14.5	-	14.5	-	-	14.5	07/07/93
BANADAD & LI OLLIE LK TR	Cook County GIA	16-3 Cook	24.0	-	24.0	-	-	-	07/07/93
BORDER RT-PIGEON RIV TRL	"	16-2 Cook	36.5	36.5	15.0	-	-	-	07/06/93
BORDER RT-PIGEON RIV TRL	"	16-3 Cook	42.8	42.8	42.8	-	-	-	07/06/93
CENTRAL GUNFLINT TRAIL	"	16-3 Cook	36.3	28.8	36.3	-	-	-	07/06/93
DEER YARD-CASCADE RIV TR	"	16-1 Cook	15.2	15.2	15.2	-	-	-	07/06/93
GUNFLINT SNOWMOBILE TRL	"	16-1 Cook	20.0	-	-	-	-	20.0	07/07/93
GUNFLINT SNOWMOBILE TRL	"	16-3 Cook	85.0	-	-	-	-	85.0	07/07/93
LUTSEN TRAIL	"	16-1 Cook	65.0	-	-	-	-	65.0	07/06/93
NO SHOR MTN-BALLY CRK TR	"	16-1 Cook	15.5	-	15.5	-	-	-	07/07/93
NO SHOR MTNS - TOFTE TRL	"	16-1 Cook	67.4	-	67.4	-	-	-	07/07/93
NO SHORE MTNS-LUTSEN TRL	"	16-1 Cook	49.1	-	49.1	-	-	-	07/06/93
TOFTE TRAIL	"	16-1 Cook	9.5	-	-	-	-	9.5	07/06/93
UPPER GUNFLINT LAKE TRL	"	16-3 Cook	60.0	-	60.0	-	-	-	07/07/93
AMEN LAKE TRAIL	Itasca County GIA	31-1 Itasca	4.3	4.0	4.3	-	-	-	07/05/93
AVENUE OF PINES SNOM TRL	"	31-2 Itasca	20.0	-	-	-	-	20.0	07/07/93
BIG RIDGE TRAIL	"	31-1 Itasca	6.2	6.2	6.2	-	-	-	07/05/93
BIGFORK LIONS TRAIL	"	31-3 Itasca	10.0	-	-	-	-	10.0	07/07/93
BOWSTRING TRAIL	"	31-2 Itasca	60.0	-	-	-	-	60.0	07/06/93
BUSHWACKER SNOWMOBILE TR	"	31-2 Itasca	13.0	-	-	-	-	13.0	07/06/93
CLEARWATER TRAIL	"	31-1 Itasca	11.4	-	-	-	-	11.4	07/07/93
DAY BROOK TRAIL	"	31-1 Itasca	15.0	-	-	-	-	15.0	07/07/93
DAY BROOK TRAIL	"	31-3 Itasca	35.0	-	-	-	-	35.0	07/07/93
DRIFTSKIPPER TRAIL	"	31-1 Itasca	60.6	-	-	-	-	60.6	07/07/93
GREENWAY TRAIL	"	31-1 Itasca	103.5	-	-	-	-	103.5	07/07/93
GREENWAY TRAIL	"	69-1 St Louis	10.5	-	-	-	-	10.5	07/07/93
GREENWAY TRAIL	"	69-3 St Louis	1.0	-	-	-	-	1.0	07/07/93
HERB BRANDSTROM TRAIL	"	31-3 Itasca	30.0	-	-	-	-	30.0	07/07/93

DNR REGION 2

Facility Name	Administrator	Map Code and County	Total Miles	Hike	Ski	Horse	Bike	Snow-mobile	Date Info
	COUNTY ADMINISTERED:								
..EYSTONE TRAIL	Itasca County GIA	31-1 Itasca	15.1	-	-	-	-	15.1	07/06/93
LAWRON TRAIL	"	31-1 Itasca	17.9	-	-	-	-	17.9	07/07/93
LAWRON TRAIL	"	31-3 Itasca	10.1	-	-	-	-	10.1	07/07/93
LITTLE BEAR LAKE TRAIL	"	31-3 Itasca	11.4	-	-	-	-	11.4	07/07/93
MARCELL TRAIL	"	31-3 Itasca	55.0	-	-	-	-	55.0	07/06/93
STONEY RIDGE TRAIL	"	31-3 Itasca	1.2	1.2	1.2	-	-	-	07/05/93
SUGAR HILLS TRAIL	"	31-1 Itasca	17.0	-	17.0	-	-	-	07/06/93
SUOMI SNOWMOBILE TRAIL	"	31-1 Itasca	8.0	-	-	-	-	8.0	07/07/93
SUOMI SNOWMOBILE TRAIL	"	31-3 Itasca	6.0	-	-	-	-	6.0	07/07/93
WABANA TRAIL	"	31-1 Itasca	6.0	6.0	6.0	-	-	-	07/05/93
HAGGERMAN TRAIL	Koochiching County GIA	36-4 Koochich	30.0	-	-	-	-	30.0	07/06/93
TILSON CREEK SKI TRAIL	"	36-4 Koochich	9.5	-	9.5	-	-	-	07/07/93
VOYAGEUR WEST TRAIL	"	36-4 Koochich	33.0	-	-	-	-	33.0	07/06/93
FINLAND AREA TRAIL	Lake County GIA	38-2 Lake	10.0	-	10.0	-	-	-	07/05/93
FLATHORN-GEGOKA TRAIL	"	38-2 Lake	29.0	2.5	29.0	-	-	-	07/07/93
NORTHWOODS TRAIL	"	38-1 Lake	22.0	10.0	22.0	-	-	-	07/06/93
RED DOT TRAIL	"	38-1 Lake	29.7	-	-	-	-	29.7	09/01/93
SAW TOOTH TRAIL	"	38-1 Lake	7.0	-	-	-	-	7.0	07/07/93
SAW TOOTH TRAIL	"	38-2 Lake	14.0	-	-	-	-	14.0	07/07/93
TETTEGOUCHE TRAIL	"	38-1 Lake	5.0	-	-	-	-	5.0	07/07/93
TETTEGOUCHE TRAIL	"	38-2 Lake	8.5	-	-	-	-	8.5	07/07/93
TOMAHAWK TRAIL	"	38-2 Lake	65.0	-	-	-	-	65.0	07/05/93
TOMAHAWK TRAIL	"	38-3 Lake	18.0	-	-	-	-	18.0	07/05/93
TOMAHAWK TRAIL	"	69-6 St Louis	2.0	-	-	-	-	2.0	07/05/93
TWO HARBORS CORRIDOR TRL	"	38-1 Lake	9.6	-	-	-	-	9.6	07/06/93
ALBORN TAFT CONNECT TRL	St. Louis County GIA	69-1 St Louis	10.0	-	-	-	-	10.0	07/06/93
CHISHOLM TRAIL	"	69-3 St Louis	21.3	-	-	-	-	21.3	07/07/93
FLOODWOOD/MDWLNDS TR SYS	"	69-1 St Louis	50.0	-	-	-	-	50.0	07/06/93
HERMANTWN/MISSING LINK T	"	69-2 St Louis	18.0	-	-	-	-	18.0	07/07/93
IRON ORE TRAIL	"	69-4 St Louis	.6	-	-	-	-	.6	07/05/93
IRON ORE TRAIL	"	69-6 St Louis	14.4	-	-	-	-	14.4	07/05/93
LAURENTIAN TRAIL	"	69-3 St Louis	40.6	-	-	-	-	40.6	07/07/93
LAURENTIAN TRAIL	"	69-4 St Louis	9.4	-	-	-	-	9.4	07/07/93
LOOKOUT MOUNTAIN TRAIL	"	69-3 St Louis	11.2	-	11.2	-	-	-	07/07/93
PEQUAYWAN-HOYT LAKES TRL	"	69-2 St Louis	41.3	-	-	-	-	41.3	07/07/93
PEQUAYWAN-HOYT LAKES TRL	"	69-4 St Louis	19.0	-	-	-	-	19.0	07/07/93
..NGER & PEQUAYWAN LK TR	"	69-4 St Louis	31.0	-	-	-	-	31.0	07/07/93
..ESERVOIR LAKES TRAIL	"	69-2 St Louis	48.0	-	-	-	-	48.0	07/05/93
SIDE LAKE SPUR TRAIL	"	69-3 St Louis	8.0	-	8.0	-	-	3.5	07/06/93
SOUTH HIBBING TRAIL	"	69-3 St Louis	15.0	-	-	-	-	15.0	07/06/93
STONEY SPUR TRAIL	"	38-2 Lake	14.4	-	-	-	-	14.4	07/06/93
STONEY SPUR TRAIL	"	69-4 St Louis	8.6	-	-	-	-	8.6	07/06/93
TACONITE SPUR TRAIL	"	69-4 St Louis	2.0	-	-	-	-	2.0	07/06/93
TACONITE SPUR TRAIL	"	69-6 St Louis	38.0	-	-	-	-	38.0	07/06/93
VOYAGEUR-CRANE LAKE TRL	"	69-5 St Louis	38.4	-	10.0	-	-	38.4	07/07/93
VOYAGEUR-CRANE LAKE TRL	"	69-6 St Louis	4.2	-	-	-	-	4.2	07/07/93
VOYAGEUR-CRANE LAKE TRL	"	69-7 St Louis	25.4	-	-	-	-	25.4	07/07/93
VOYAGR-KABTGMA-ASH R TRL	"	36-4 Koochich	5.0	-	-	-	-	5.0	07/07/93
VOYAGR-KABTGMA-ASH R TRL	"	69-7 St Louis	31.0	-	-	-	-	31.0	07/07/93
WOLF TRACK TRAIL	"	69-5 St Louis	22.0	-	-	-	-	22.0	07/05/93
	Region 2 subtotal for County (Grant-In-Aid) -		2358.3	153.2	503.7	-	-	1890.6	
	Region 2 subtotal for COUNTY ADMINISTERED - - -		2358.8	153.7	503.7	-	-	1890.6	
	MINOR CIVIL DIVISION:								
BIWABIK BIKE TRAIL	Biwabik townshi non-GIA	69-4 St Louis	.6	-	-	-	.6	-	04/23/82
PINE VALLEY PARK	Cloquet city non-GIA	09-1 Carlton	5.0	-	5.0	-	-	-	07/06/93
CONGDON MUNICIPAL PARK	Duluth city non-GIA	69-2 St Louis	1.5	1.5	-	-	-	-	04/07/82
KINGSBURY CREEK NATURE T	"	69-2 St Louis	1.3	1.3	-	-	-	-	04/07/82
LESTER PARK NATURE TRL	"	69-2 St Louis	.9	.9	-	-	-	-	02/06/84
MINNESOTA POINT PARK	"	69-2 St Louis	4.0	4.0	-	-	-	-	08/09/90
MISSION CREEK NATURE	"	69-2 St Louis	3.3	3.3	-	-	-	-	02/06/84
PARK POINT EXERCISE TRL	"	69-2 St Louis	.5	.5	-	-	-	-	04/07/82
SPIRIT MOUNTAIN SKI AREA	"	69-2 St Louis	12.5	-	12.5	-	-	-	07/07/93
WESTERN WATERFRONT TRAIL	"	69-2 St Louis	2.5	2.5	-	-	2.5	-	08/17/88
HIDDEN VALLEY REC AREA	Ely city non-GIA	69-6 St Louis	11.2	-	11.2	-	-	-	07/07/93
GRAND MARAIS REC AREA	Grand Marais ci non-GIA	16-1 Cook	1.5	1.5	-	-	-	-	01/31/86

DNR REGION 2

Facility Name	Administrator	Map Code and County	Total Miles	Hike	Ski	Horse	Bike	Snow-mobile	Date Info
	MINOR CIVIL DIVISION:								
GRAND PORTAGE SNOM TRAIL	Grand Portage V non-GIA	16-2 Cook	10.0	-	-	-	-	10.0	07/06/93
LEGION PARK	Grand Rapids to non-GIA	31-1 Itasca	2.2	2.2	1.5	-	-	-	07/07/93
RIVERSIDE PARK TRAIL	"	31-1 Itasca	1.0	1.0	-	-	-	-	08/15/88
KEENES CREEK REC AREA	Hermantown city non-GIA	69-2 St Louis	1.0	1.0	-	-	-	-	08/16/84
BENNETT PARK TRAIL	Hibbing city non-GIA	69-3 St Louis	.4	-	.4	-	-	-	07/07/93
CAREY LAKE PARK	"	69-3 St Louis	5.6	2.8	5.6	-	4.5	-	07/07/93
OLD NORTH HIBBING TRAIL	"	69-3 St Louis	.8	-	.8	-	-	-	07/06/93
VIC POWER PARK	"	69-3 St Louis	1.4	.7	1.4	-	-	-	07/06/93
LOFGREN MEMORIAL PARK	Littlefork city non-GIA	36-4 Koochich	1.0	1.0	-	-	-	-	08/09/90
MCDAVITT PARK	McDavitt townsh non-GIA	69-3 St Louis	9.0	-	9.0	-	-	-	07/07/93
GHEEN HILL TRAILS	Orr city non-GIA	69-5 St Louis	7.6	-	7.6	-	-	-	07/06/93
MARINER MTN PICNIC AREA	Silver Bay city non-GIA	38-1 Lake	1.5	1.5	-	-	-	-	06/18/87
VIRGINIA TRAILS	Virginia city non-GIA	69-3 St Louis	1.0	1.0	-	-	1.0	-	03/05/91
	Region 2 subtotal for City/Township (non-GIA) -		87.3	26.7	55.0	-	8.6	10.0	
ALBORN LOOP TRAIL	Alborn township GIA	69-1 St Louis	17.0	-	-	-	-	17.0	07/07/93
ALBORN-PENGILLY TRAIL	"	69-1 St Louis	23.0	-	-	-	-	23.0	07/07/93
MOUNT ITASCA TRAIL	Coleraine city GIA	31-1 Itasca	2.9	-	2.9	-	-	-	07/07/93
BLUEBERRY HILLS TRAIL	Deer River city GIA	31-1 Itasca	9.8	9.8	9.8	-	-	-	07/07/93
CHESTER PARK	Duluth city GIA	69-2 St Louis	4.4	2.5	1.9	-	-	-	07/06/93
DULUTH EAST TRAIL	"	69-2 St Louis	14.0	-	-	-	-	14.0	07/06/93
DULUTH WEST TRAIL	"	69-2 St Louis	30.0	-	-	-	-	30.0	07/06/93
HARTLEY TRAIL	"	69-2 St Louis	3.1	-	3.1	-	-	-	07/06/93
LESTER-AMITY TRAIL	"	69-2 St Louis	11.2	-	11.2	-	-	-	07/06/93
MAGNEY-SNIVELY TRAIL	"	69-2 St Louis	9.5	-	9.5	-	-	-	07/06/93
PIEDMONT TRAIL	"	69-2 St Louis	2.5	-	2.5	-	-	-	07/06/93
ALBORN-FLOODWOOD TRAIL	Floodwood township GIA	69-1 St Louis	41.6	-	-	-	-	41.6	07/07/93
PINCUSHION MOUNTAIN TRL	Grand Marais city GIA	16-1 Cook	15.5	15.5	15.5	-	-	-	07/06/93
GRAND PORTAGE SKI TRAIL	Grand Portage Villa GIA	16-2 Cook	44.0	-	44.0	-	-	-	07/06/93
HERMANTOWN TRAIL	Hermantown city GIA	69-2 St Louis	15.0	-	-	-	-	15.0	07/07/93
TRAILBLAZERS PATH	Hibbing city GIA	31-3 Itasca	2.0	-	-	-	-	2.0	07/06/93
TRAILBLAZERS PATH	"	69-3 St Louis	10.0	-	-	-	-	10.0	07/06/93
VOYAGEUR TRL - ORR SPUR	Orr city GIA	69-5 St Louis	17.0	-	-	-	-	17.0	07/07/93
TOWER CITY TRAIL	Tower city GIA	69-4 St Louis	7.0	-	7.0	-	-	-	07/07/93
TWO HARBORS SKI TRAIL	Two Harbors city GIA	38-1 Lake	6.5	-	6.5	-	-	-	07/07/93
	Region 2 subtotal for City/Twp (Grant-In-Aid) -		286.0	27.8	113.9	-	-	169.6	
	Region 2 subtotal for MINOR CIVIL DIVISION - -		373.3	54.5	168.9	-	8.6	179.6	
	REGION 2 TOTALS FOR ALL ADMINISTRATIVE LEVELS -		4479.1	1256.5	1131.7	368.9	31.1	2915.1	

DNR REGION 3

Facility Name	Administrator	Map Code and County	Total Miles	Hike	Ski	Horse	Bike	Snow-mobile	Date Info
	FEDERAL:								
CASS LAKE FITNESS TRAIL	Chippewa Nationl Forest	11-4 Cass	1.5	1.5	-	-	-	-	09/22/86
COUNTY ROAD FIFTY TRAIL	"	11-2 Cass	10.3	8.5	10.3	-	-	-	07/07/93
GOOSE LK RECREATION AREA	"	11-2 Cass	15.0	15.0	15.0	-	-	-	07/07/93
NORTH COUNTRY NATL TRAIL	"	11-2 Cass	43.3	34.8	43.3	34.8	-	-	07/07/93
NORTH COUNTRY NATL TRAIL	"	11-3 Cass	24.7	24.7	24.7	24.7	-	-	07/07/93
NORWAY BEACH INTERP TRL	"	11-4 Cass	1.7	1.7	-	-	-	-	03/09/84
SHINGOBEE REC AREA	"	11-2 Cass	6.0	6.0	6.0	6.0	-	-	07/07/93
STONY POINT HIKING TRAIL	"	11-2 Cass	.2	.2	-	-	-	-	08/09/83
Region 3 subtotal for U S D A Forest Service -			102.7	92.4	99.3	65.5	-	-	
BLUE HILL TRAIL	U S F & W Serv (Refuge)	71-1 Sherburn	5.5	5.5	5.5	-	-	-	07/06/93
MAHNOMEN SKI TRAIL	"	71-1 Sherburn	3.0	3.0	3.0	-	-	-	07/07/93
MANDY LAKE HIKING TRAIL	"	01-1 Aitkin	2.5	2.5	-	-	-	-	02/16/82
TWIN LAKES HIKING TRAIL	"	01-1 Aitkin	.7	.7	-	-	-	-	02/16/82
Region 3 subtotal for U S F & W Serv (Refuge) -			11.7	11.7	8.5	-	-	-	
GULL LAKE TRAIL	U S Corps of Engineers	11-1 Cass	1.0	1.0	1.0	-	-	-	07/07/93
Region 3 subtotal for U S Corps of Engineers -			1.0	1.0	1.0	-	-	-	
Region 3 subtotal for FEDERAL - - - - - - - - -			115.4	105.1	108.8	65.5	-	-	
	MN DEPT NATL RESOURCES:								
ANN LAKE TRAIL	MN DNR Div of Forestry	71-1 Sherburn	4.0	4.0	3.0	-	-	-	07/06/93
BASS LAKE NATURE TRAIL	"	18-2 Crow Wng	1.8	1.8	-	-	-	-	02/20/85
BIRCH LAKES HIKE TRAIL	"	73-1 Stearns	3.0	3.0	-	-	-	-	06/30/88
ENGWATANA TRAIL	"	58-1 Pine	8.4	-	-	-	-	8.4	07/06/93
GENERAL C C ANDREWS TRL	"	58-2 Pine	9.4	-	-	-	-	8.6	07/06/93
HAY LAKE CAMPGRND & ACC	"	01-2 Aitkin	2.0	2.0	-	-	-	-	02/01/89
HUNTERSVILLE TRAIL	"	80-1 Wadena	24.6	-	-	24.0	-	18.0	07/06/93
KANABEC TRAIL	"	33-1 Kanabec	15.0	15.0	-	-	-	5.0	07/07/93
NAT'L CHRISTMAS TREE TRL	"	58-2 Pine	3.0	3.0	3.0	-	-	-	07/07/93
NEMADJI TRAIL	"	58-2 Pine	26.9	-	-	-	-	26.9	07/06/93
ORROCK TRAIL	"	71-1 Sherburn	18.0	-	-	18.0	-	18.0	07/07/93
PILLSBURY TRAIL	"	11-1 Cass	27.0	27.0	3.0	27.0	-	27.0	07/06/93
RED HORSE TRAIL	"	58-1 Pine	8.1	8.1	6.2	-	-	-	07/06/93
REMOTE LK SOLITUDE AREA	"	01-2 Aitkin	13.8	7.3	13.8	-	-	-	07/06/93
ROCK LAKE HIKING TRAIL	"	11-1 Cass	4.0	1.5	-	-	-	-	08/09/90
SPIDER LAKE TRAIL	"	11-1 Cass	7.3	7.3	7.3	-	-	-	07/07/93
ST CROIX TRAIL	"	58-1 Pine	18.3	6.8	-	10.6	-	9.5	07/06/93
ST CROIX TRAIL	"	58-2 Pine	6.9	4.5	-	-	-	6.9	07/06/93
TAMARACK RIVER HORSECAMP	"	58-1 Pine	1.0	-	-	1.0	-	-	02/01/89
WASHBURN LK SOLITUDE AR	"	11-3 Cass	15.0	15.0	15.0	15.0	-	-	07/07/93
Region 3 subtotal for MN DNR Div of Forestry -			217.5	106.3	51.3	95.6	-	128.3	
CASS CO. HUNT/WALK TRAIL	MN DNR Fish & Wildlife	11-3 Cass	1.5	1.5	-	-	-	-	02/11/82
MUD-GOOSE HUNT WALK TRL	"	11-4 Cass	2.5	2.5	-	-	-	-	04/14/82
Region 3 subtotal for MN DNR Fish & Wildlife -			4.0	4.0	-	-	-	-	
HEARTLAND STATE TRAIL	DNR Trails & Waterways	11-2 Cass	14.0	14.0	-	14.0	7.0	14.0	07/06/93
HEARTLAND STATE TRAIL	"	11-4 Cass	16.0	16.0	-	16.0	-	16.0	07/06/93
MUNGER TRAIL-FIRE SEGMNT	"	58-1 Pine	3.0	3.0	-	-	3.0	3.0	06/22/92
MUNGER TRAIL-FIRE SEGMNT	"	58-2 Pine	27.0	27.0	-	11.0	27.0	27.0	07/07/93
MUNGER TRL-BOUNDARY SGMT	"	58-1 Pine	47.3	41.2	-	41.2	-	47.3	07/07/93
MUNGER TRL-BOUNDARY SGMT	"	58-2 Pine	37.7	2.4	-	2.4	-	37.7	06/22/92
Region 3 subtotal for DNR Trails & Waterways -			145.0	103.6	-	84.6	37.0	145.0	
BANNING STATE PARK	DNR Parks & Recreation	58-2 Pine	17.1	17.1	12.2	-	-	6.0	07/06/93

DNR REGION 3

Facility Name	Administrator	Map Code and County	Total Miles	Hike	Ski	Horse	Bike	Snow-mobile	Date Info
	MN DEPT NATL RESOURCES:								
CHARLES A LINDBERGH ST P	DNR Parks & Recreation	49-1 Morrison	6.0	6.0	5.0	-	-	-	07/07/93
CROW WING STATE PARK	"	18-1 Crow Wng	17.9	17.9	6.4	-	-	6.0	07/07/93
FATHER HENNEPIN ST PARK	"	48-1 Mlle Lcs	4.0	4.0	-	-	-	1.5	07/07/93
INTERSTATE STATE PARK	"	13-1 Chisago	3.0	2.0	-	-	-	-	01/30/87
LAKE MARIA STATE PARK	"	86-1 Wright	13.6	11.8	13.6	6.4	-	-	07/07/93
MILLE LACS KATHIO ST PK	"	48-1 Mlle Lcs	40.6	34.9	19.6	26.8	-	19.1	07/06/93
SAVANNA PORTAGE STATE PK	"	01-2 Aitkin	89.0	17.0	17.0	-	-	59.0	07/06/93
SCHOOLCRAFT STATE PARK	"	11-4 Cass	2.0	2.0	-	-	-	-	12/18/89
ST CROIX STATE PARK	"	58-1 Pine	65.7	65.7	21.0	35.0	5.3	40.0	07/07/93
WILD RIVER STATE PARK	"	13-1 Chisago	35.0	35.0	2.0	21.0	-	-	07/06/93
	Region 3 subtotal for DNR Parks & Recreation -		293.9	213.4	96.8	89.2	5.3	131.6	
	Region 3 subtotal for MN DEPT NATL RESOURCES -		660.4	427.3	148.1	269.4	42.3	404.9	
	OTH STATE-ADMINISTERED:								
LINDBERGH HOUSE/INTERP T	MN Historical Society	49-2 Morrison	.8	.8	-	-	-	-	01/01/01
	Region 3 subtotal for MN Historical Society -		.8	.8	-	-	-	-	
	Region 3 subtotal for OTH STATE-ADMINISTERED -		.8	.8	-	-	-	-	
	COUNTY ADMINISTERED:								
SNAKE RIVER COUNTY TRAIL	Aitkin County non-GIA	01-1 Aitkin	1.0	1.0	-	-	-	-	01/21/82
HIRAM TRAIL	Cass County non-GIA	11-2 Cass	5.0	5.0	5.0	-	-	-	07/06/93
TANK LAKE COUNTY TRAIL	"	11-3 Cass	3.0	3.0	-	-	-	-	07/13/83
THUNDER HOLLOW CO TRAIL	"	11-3 Cass	4.5	4.5	-	-	-	-	07/13/83
FISH LAKE COUNTY PARK	Chisago County non-GIA	13-1 Chisago	1.5	1.5	1.5	-	-	-	07/06/93
KI-CHI-SAGA COUNTY PARK	"	13-1 Chisago	1.5	1.5	1.5	-	-	-	07/06/93
BEAR PAW MULTI-USE TRAIL	Crow Wing Count non-GIA	18-2 Crow Wng	1.5	1.5	-	-	-	-	09/22/92
CRANBERRY BOG TRAIL	"	18-2 Crow Wng	2.0	2.0	-	-	-	-	09/22/92
PINE RIDGE HUNT/WALK TRL	"	18-2 Crow Wng	1.0	1.0	-	-	-	-	09/22/92
PISTOL LAKE MULTI-USE TR	"	18-2 Crow Wng	3.0	-	-	2.0	2.0	-	09/22/92
ROCK CRK HUNT/WALK TRAIL	"	18-2 Crow Wng	.8	.8	-	.8	-	-	09/22/92
SCRUB OAK HUNT/WALK TRL	"	18-2 Crow Wng	2.0	2.0	-	-	-	-	09/22/92
THOMPSON CRK HUNT/WALK T	"	18-2 Crow Wng	1.0	1.0	-	-	-	-	09/22/92
WOLF LK MULTI-USE TRAIL	"	18-2 Crow Wng	5.0	-	-	5.0	5.0	-	09/22/92
KANABEC HISTORY CENTER	Kanabec County non-GIA	33-1 Kanabec	1.0	1.0	1.0	-	-	-	07/07/93
MISSISSIPPI RIVER PARK	Stearns County non-GIA	73-2 Stearns	4.0	3.5	3.5	-	-	-	07/06/93
SPRING HILL COUNTY PARK	"	73-1 Stearns	.7	-	-	-	-	.7	07/07/93
WARNER LAKE PARK	"	73-2 Stearns	3.0	.8	3.0	-	-	-	07/06/93
ANDERSON'S CROSSING CG/A	Wadena County non-GIA	80-1 Wadena	1.5	1.5	-	-	-	-	09/21/92
CARL JOHNSON CNTY FOREST	Wright County non-GIA	86-1 Wright	1.0	1.0	-	-	-	-	09/22/92
CLEARWATER-PLEASANT R PK	"	86-1 Wright	1.0	1.0	-	-	-	-	09/22/92
COLLINWOOD REGIONAL PARK	"	86-1 Wright	3.0	3.0	3.0	-	-	-	07/06/93
HARRY LARSON MEM FOREST	"	86-1 Wright	2.5	2.5	2.1	-	-	-	07/07/93
MONTISSIPPI CO PRK & ACC	"	86-1 Wright	1.4	-	1.4	-	-	-	07/06/93
NO STANLEY EDDY MEM PARK	"	86-1 Wright	4.0	2.0	4.0	-	-	-	07/07/93
OTSEGO COUNTY PARK	"	86-1 Wright	2.0	2.0	-	-	-	-	09/22/92
ROBERT NEY MEM PK RSERVE	"	86-1 Wright	3.0	-	3.0	-	-	-	07/06/93
SO STANLEY EDDY MEM PARK	"	86-1 Wright	1.2	-	1.2	-	-	-	07/07/93
	Region 3 subtotal for County Admin (non-GIA) -		62.1	43.1	30.2	7.8	7.0	.7	
HAYPOINT TRAIL	Aitkin County GIA	01-1 Aitkin	8.0	-	-	-	-	8.0	07/07/93
HAYPOINT TRAIL	"	01-2 Aitkin	140.0	-	-	-	-	140.0	07/07/93
LONG LK CONSERVATION CTR	"	01-2 Aitkin	6.0	3.0	6.0	-	-	-	07/06/93
MCGRATH-FINLAYSON TRAIL	"	01-1 Aitkin	17.0	-	-	-	-	17.0	07/07/93
MCGRATH-FINLAYSON TRAIL	"	58-2 Pine	8.0	-	-	-	-	8.0	07/07/93
MILLE LACS TRAIL	"	01-1 Aitkin	116.2	-	-	-	-	116.2	07/07/93
MILLE LACS TRAIL	"	48-1 Mlle Lcs	14.8	-	-	-	-	14.8	07/07/93
NO ACHEN TRAIL	"	01-1 Aitkin	9.0	-	9.0	-	-	-	07/06/93

DNR REGION 3

Facility Name	Administrator	Map Code and County	Total Miles	Hike	Ski	Horse	Bike	Snow-mobile	Date Info
	COUNTY ADMINISTERED:								
PALISADE TRAIL	Aitkin County GIA	01-2 Aitkin	66.0	-	-	-	-	66.0	07/06/93
SOO LINE TRAIL (AITKIN)	"	01-1 Aitkin	12.6	-	-	-	-	12.6	07/07/93
SOO LINE TRAIL (AITKIN)	"	01-2 Aitkin	35.0	-	-	-	-	35.0	07/06/93
TAMARACK SNOWMOBILE TRL	"	01-1 Aitkin	56.0	-	-	-	-	56.0	07/07/93
TAMARACK SNOWMOBILE TRL	"	01-2 Aitkin	42.4	-	-	-	-	42.4	07/07/93
KIWI KROSSING TRAIL	Anoka County GIA	13-1 Chisago	1.0	-	-	-	-	1.0	07/06/93
RUM RIVER TRAIL	"	30-1 Isanti	3.0	-	-	-	-	3.0	07/07/93
NORTH COUNTRY SNOW TRAIL	Beltrami County GIA	11-4 Cass	3.0	-	-	-	-	3.0	07/06/93
BENTON CO SNOMO CLUB TRL	Benton County GIA	05-1 Benton	82.7	-	-	-	-	82.7	07/06/93
BENTON CO SNOMO CLUB TRL	"	49-2 Morrison	4.3	-	-	-	-	4.3	07/06/93
MOOSEHORN TRAIL	Carlton County GIA	01-1 Aitkin	10.8	-	-	-	-	10.8	07/07/93
MOOSEHORN TRAIL	"	58-2 Pine	11.4	-	-	-	-	11.4	07/07/93
SNO-GOPHERS TRAIL	"	01-2 Aitkin	2.2	-	-	-	-	2.2	07/06/93
ARCTIC TRAIL	Cass County GIA	11-3 Cass	18.0	-	-	-	-	18.0	07/05/93
ASPEN TRAIL	"	11-2 Cass	17.3	-	-	-	-	17.3	07/05/93
ASPEN TRAIL	"	11-3 Cass	5.2	-	-	-	-	5.2	07/05/93
CASS-DRIFTSKIPPER TRAIL	"	11-3 Cass	13.6	-	-	-	-	13.6	07/05/93
CHIPPEWA TRAIL	"	11-2 Cass	21.4	-	-	-	-	21.4	07/05/93
CHIPPEWA TRAIL	"	11-3 Cass	26.0	-	-	-	-	26.0	07/05/93
CUT LAKE TRAIL	"	11-2 Cass	10.5	10.5	10.5	-	-	-	07/05/93
DEEP-PORTAGE CONS RESRVE	"	11-2 Cass	32.5	32.5	14.0	-	-	16.2	07/05/93
EAGLE TRAIL	"	11-3 Cass	24.0	-	-	-	-	24.0	07/05/93
LOST GIRL TRAIL	"	11-3 Cass	13.0	-	-	-	-	13.0	07/05/93
PIPELINE SNOWMOBILE TRL	"	11-4 Cass	63.0	-	-	-	-	63.0	07/07/93
SNOWAY #1 TRAIL	"	11-1 Cass	27.0	-	-	-	-	27.0	07/05/93
SNOWAY #1 TRAIL	"	11-2 Cass	30.6	-	-	-	-	30.6	07/05/93
SOO LINE TRAIL (CASS)	"	11-3 Cass	20.4	-	-	-	-	20.4	07/05/93
SOO LINE TRAIL (CASS)	"	11-4 Cass	30.0	-	-	-	-	30.0	07/05/93
TOWER TRAIL	"	11-2 Cass	6.0	-	6.0	-	-	-	07/05/93
TRIVILLE TRAIL	"	11-3 Cass	14.5	-	-	-	-	14.5	07/05/93
WINNIE TRAILS	"	11-4 Cass	38.0	-	-	-	-	38.0	07/05/93
WOODS LAKE TRAIL	"	11-3 Cass	12.2	-	-	-	-	12.2	07/05/93
NORTH BRANCH TRAIL	Chisago County GIA	13-1 Chisago	44.0	-	-	-	-	44.0	07/06/93
NORTH BRANCH TRAIL	"	30-1 Isanti	5.5	-	-	-	-	5.5	07/06/93
SNO-BUG TRAIL	"	13-1 Chisago	32.0	-	-	-	-	32.0	07/06/93
SUNRISE TRAIL	"	13-1 Chisago	11.0	-	-	-	-	11.0	07/07/93
OLD RIVER TRAIL	"	13-1 Chisago	81.0	-	-	-	-	81.0	07/07/93
BAXTER TRAIL	Crow Wing County GIA	11-1 Cass	1.9	-	-	-	-	1.9	07/06/93
BAXTER TRAIL	"	18-1 Crow Wng	63.1	-	-	-	-	63.1	07/06/93
BRAINERD SNO DEOS TRAIL	"	18-1 Crow Wng	96.0	-	-	-	-	96.0	07/06/93
CUYUNA TRAIL	"	18-1 Crow Wng	2.6	-	-	-	-	2.6	07/07/93
CUYUNA TRAIL	"	18-2 Crow Wng	79.4	-	-	-	-	79.4	07/07/93
EMILY TRAIL	"	18-2 Crow Wng	30.0	-	-	-	-	30.0	07/06/93
FORT RIPLEY TRAIL	"	18-1 Crow Wng	37.0	-	-	-	-	36.0	09/01/93
FRENCH RAPIDS X-C AREA	"	18-1 Crow Wng	10.0	6.0	10.0	6.0	-	-	07/07/93
GARRISON TRAIL	"	01-1 Aitkin	10.0	-	-	-	-	10.0	07/07/93
GARRISON TRAIL	"	18-1 Crow Wng	43.0	-	-	-	-	43.0	07/07/93
GARRISON TRAIL	"	48-1 Mlle Lcs	9.0	-	-	-	-	9.0	07/07/93
GULL LAKE DRIFTERS TRAIL	"	11-1 Cass	28.9	-	-	-	-	28.9	07/06/93
GULL LAKE DRIFTERS TRAIL	"	18-2 Crow Wng	20.1	-	-	-	-	20.1	07/06/93
IDEAL SNO-PROS TRAIL	"	18-2 Crow Wng	95.0	-	-	-	-	95.0	07/06/93
LARSON LAKE MEM FOREST	"	18-2 Crow Wng	4.0	2.0	4.0	2.0	-	-	07/06/93
MERRI TRAIL	"	18-1 Crow Wng	3.4	-	-	-	-	3.4	07/07/93
MERRI TRAIL	"	18-2 Crow Wng	26.6	-	-	-	-	26.6	07/07/93
CAMBRIDGE TRAIL	Isanti County GIA	13-1 Chisago	4.0	-	-	-	-	4.0	06/22/92
CAMBRIDGE TRAIL	"	30-1 Isanti	22.0	-	-	-	-	22.0	07/07/93
NORTHERN LITES TRAIL	"	13-1 Chisago	1.5	-	-	-	-	1.5	06/22/92
NORTHERN LITES TRAIL	"	30-1 Isanti	25.0	-	-	-	-	25.0	07/07/93
RUM RIVER SKI TRAIL	"	30-1 Isanti	6.0	-	6.0	-	-	-	07/07/93
RUM-BOCK-BLUE LAKE TRAIL	"	30-1 Isanti	46.4	-	-	-	-	46.4	07/06/93
RUM-BOCK-BLUE LAKE TRAIL	"	33-1 Kanabec	1.4	-	-	-	-	1.4	06/22/92
RUM-BOCK-BLUE LAKE TRAIL	"	48-1 Mlle Lcs	10.0	-	-	-	-	10.0	06/22/92
DRIFTSKIPPER TRAIL	Itasca County GIA	01-2 Aitkin	7.4	-	-	-	-	7.4	07/07/93
GREENWAY TRAIL	"	01-2 Aitkin	5.0	-	-	-	-	5.0	07/07/93
SNAKE RIVER TRAIL	Kanabec County GIA	33-1 Kanabec	40.0	-	-	-	-	40.0	07/06/93
MEEKER TRAIL	Meeker County GIA	73-1 Stearns	.5	-	-	-	-	.5	07/07/93
MILLE LACS DRIFTSKIP TRL	Mille Lacs County GIA	01-1 Aitkin	7.0	-	-	-	-	7.0	07/06/93
MILLE LACS DRIFTSKIP TRL	"	33-1 Kanabec	5.5	-	-	-	-	5.5	07/06/93
MILLE LACS DRIFTSKIP TRL	"	48-1 Mlle Lcs	69.5	-	-	-	-	69.5	07/06/93
FRENCHMENS TRAIL	Morrison County GIA	49-2 Morrison	18.8	-	-	-	-	18.8	07/05/93
HORSESHOE ISLAND TRAIL	"	49-2 Morrison	45.0	-	-	-	-	45.0	07/05/93
KNIGHT RIDERS TRAIL	"	49-1 Morrison	22.0	-	-	-	-	22.0	07/05/93

DNR REGION 3

Facility Name	Administrator	Map Code and County	Total Miles	Hike	Ski	Horse	Bike	Snow-mobile	Date Info
	COUNTY ADMINISTERED:								
LAKE ALEC TRAIL	Morrison County GIA	11-1 Cass	2.0	-	-	-	-	2.0	07/05/93
LAKE ALEC TRAIL	"	49-1 Morrison	28.0	-	-	-	-	28.0	07/05/93
LONE EAGLE TRAIL	"	49-1 Morrison	17.4	-	-	-	-	17.4	07/05/93
LONE EAGLE TRAIL	"	77-1 Todd	2.6	-	-	-	-	2.6	07/05/93
MIDLAND TRAIL	"	49-1 Morrison	37.0	-	-	-	-	37.0	07/05/93
SNO-DOGS TRAIL	"	49-2 Morrison	23.5	-	-	-	-	23.5	07/05/93
SULLIVAN LAKE TRAIL	"	48-1 Mlle Lcs	.5	-	-	-	-	.5	07/07/93
SULLIVAN LAKE TRAIL	"	49-2 Morrison	44.5	-	-	-	-	44.5	07/07/93
THREE FINGERS TRAIL	"	49-1 Morrison	18.4	-	-	-	-	18.4	07/05/93
TWO RIVERS TRAIL	"	49-1 Morrison	13.6	-	-	-	-	13.6	07/05/93
TWO RIVERS TRAIL	"	49-2 Morrison	9.4	-	-	-	-	9.4	07/05/93
UPSALA TRAIL	"	49-1 Morrison	19.2	-	-	-	-	19.2	07/05/93
UPSALA TRAIL	"	73-1 Stearns	6.4	-	-	-	-	6.4	07/05/93
UPSALA TRAIL	"	77-1 Todd	9.4	-	-	-	-	9.4	07/05/93
WONDERLAND TRAIL	"	49-2 Morrison	13.0	-	-	-	-	13.0	07/05/93
HINCKLEY-KROSCHEL TRAIL	Pine County GIA	58-1 Pine	8.4	-	-	-	-	8.4	07/06/93
HINCKLEY-POKEGAMA TRAIL	"	58-1 Pine	15.0	-	-	-	-	15.0	07/06/93
HINCKLEY-ST CROIX TRAIL	"	58-1 Pine	8.4	-	-	-	-	8.4	07/06/93
NORTHERN PINE TRAIL	"	58-2 Pine	113.0	-	-	-	-	113.0	07/06/93
SHERBURNE TRAIL	Sherburne County GIA	71-1 Sherburn	75.0	-	-	-	-	75.0	07/06/93
STEARNS TRAIL	Stearns County GIA	49-1 Morrison	1.3	-	-	-	-	1.3	07/06/93
STEARNS TRAIL	"	73-1 Stearns	117.0	-	-	-	-	117.0	07/06/93
STEARNS TRAIL	"	73-2 Stearns	263.2	-	-	-	-	263.2	07/06/93
TOKLE TRAIL	"	73-2 Stearns	4.5	-	4.5	-	-	-	07/06/93
TODD TRAIL	Todd County GIA	77-1 Todd	349.5	-	-	-	-	349.5	07/06/93
TODD TRAIL	"	80-1 Wadena	.5	-	-	-	-	.5	07/06/93
WADENA TRAIL	Wadena County GIA	80-1 Wadena	156.0	3.0	-	-	-	156.0	07/06/93
MANITOU LAKES TRAIL	Wright County GIA	86-1 Wright	21.0	-	21.0	-	-	-	07/05/93
WRIGHT TRAIL	"	86-1 Wright	161.0	-	-	-	-	161.0	07/07/93
	Region 3 subtotal for County (Grant-In-Aid) -		3681.8	57.0	91.0	8.0	-	3587.5	
	Region 3 subtotal for COUNTY ADMINISTERED - - -		3743.9	100.1	121.2	15.8	7.0	3588.2	
	MINOR CIVIL DIVISION:								
ALBANY MUN.PARK #1 NORTH	Albany city non-GIA	73-2 Stearns	.8	.8	-	-	.8	-	05/20/85
NO. PINE GROVE MUN PARK	Little Falls ci non-GIA	49-1 Morrison	1.1	1.1	-	-	1.1	-	01/14/82
VETERANS MEMORIAL PARK	Paynesville cit non-GIA	73-1 Stearns	1.0	1.0	-	-	-	-	08/02/91
HERITAGE PARK	St. Cloud city non-GIA	73-2 Stearns	2.5	2.5	2.5	-	2.5	-	07/07/93
PINE VIEW PARK	"	73-2 Stearns	.8	.8	.8	-	-	-	07/07/93
RIVERSIDE PARK	"	71-1 Sherburn	8.0	1.0	8.0	-	-	-	07/07/93
ST CLOUD CITY BIKE TRAIL	"	73-2 Stearns	5.6	-	-	-	5.6	-	07/18/83
WHITNEY MEMORIAL PARK	"	73-2 Stearns	1.5	1.5	1.5	-	1.5	-	07/07/93
	Region 3 subtotal for City/Township (non-GIA) -		21.3	8.7	12.8	-	11.5	-	
PAUL BUNYAN ARBORETUM	Brainerd city GIA	18-1 Crow Wng	12.0	7.0	12.0	-	-	-	07/07/93
PINE BEACH TRAIL	East Gull Lake city GIA	11-1 Cass	25.0	-	25.0	-	-	-	07/06/93
NEVIS WILDER TRAIL	Nevis city GIA	80-1 Wadena	5.5	-	-	-	-	5.5	07/07/93
	Region 3 subtotal for City/Twp (Grant-In-Aid) -		42.5	7.0	37.0	-	-	5.5	
	Region 3 subtotal for MINOR CIVIL DIVISION - -		63.8	15.7	49.8	-	11.5	5.5	
	PUBLIC SCHOOL DISTRICT:								
MC GRATH SCHOOL FOREST	Public School Dist #004	01-1 Aitkin	.8	.8	-	-	-	-	03/01/82
MC GREGOR SCHOOL FOREST	"	01-2 Aitkin	1.0	1.0	-	-	-	-	08/02/91
	Region 3 subtotal for Public School District -		1.8	1.8	-	-	-	-	
	Region 3 subtotal for PUBLIC SCHOOL DISTRICT -		1.8	1.8	-	-	-	-	
	REGION 3 TOTALS FOR ALL ADMINISTRATIVE LEVELS -		4586.1	650.8	427.9	350.7	60.8	3998.6	

DNR REGION 4

Facility Name	Administrator	Map Code and County	Total Miles	Hike	Ski	Horse	Bike	Snow-mobile	Date Info
	FEDERAL:								
PRAIRIE TRAIL	U S F & W Serv (Refuge)	06-1 Big Ston	1.0	1.0	-	-	1.0	-	08/15/88
	Region 4 subtotal for U S F & W Serv (Refuge) -		1.0	1.0	-	-	1.0	-	
PIPESTONE NATNL MONUMENT	National Park Service	59-1 Pipeston	.8	.8	-	-	-	-	08/20/92
	Region 4 subtotal for National Park Service -		.8	.8	-	-	-	-	
	Region 4 subtotal for FEDERAL - - - - - - - - -		1.8	1.8	-	-	1.0	-	
	MN DEPT NATL RESOURCES:								
GLACIAL LAKES STATE TRL	DNR Trails & Waterways	34-1 Kndiyohi	17.6	-	-	-	-	17.6	07/06/93
LUCE LINE STATE TRAIL	"	43-1 Mc Leod	24.8	24.8	-	24.8	24.8	24.8	07/06/93
LUCE LINE STATE TRAIL	"	47-1 Meeker	11.2	11.2	-	11.2	.7	11.2	07/06/93
SAKATAH SING HILLS ST TR	"	07-1 Blu Erth	12.3	12.3	6.0	5.0	12.3	12.3	07/07/93
SAKATAH SING HILLS ST TR	"	40-1 Le Sueur	12.3	12.3	-	-	12.3	12.3	07/07/93
	Region 4 subtotal for DNR Trails & Waterways -		78.2	60.6	6.0	41.0	50.1	78.2	
BIG STONE LAKE STATE PRK	DNR Parks & Recreation	06-1 Big Ston	4.5	3.5	-	-	-	-	08/21/89
BLUE MOUNDS STATE PARK	"	67-1 Rock	13.0	13.0	-	-	-	7.0	07/07/93
CAMDEN STATE PARK	"	42-1 Lyon	18.8	11.0	3.6	8.0	-	10.0	07/06/93
FLANDRAU STATE PARK	"	08-1 Brown	8.0	8.0	7.5	-	-	1.3	07/07/93
FORT RIDGELY STATE PARK	"	52-1 Nicollet	11.2	11.2	3.0	7.0	-	6.0	07/06/93
KILEN WOODS STATE PARK	"	32-1 Jackson	5.1	4.4	1.4	-	-	3.3	07/06/93
LAC QUI PARLE STATE PARK	"	37-1 L Qui Pl	6.0	6.0	5.0	3.0	-	-	07/07/93
LAKE SHETEK STATE PARK	"	51-1 Murray	8.0	5.4	2.8	-	-	5.0	07/06/93
MINNEOPA STATE PARK	"	07-1 Blu Erth	4.1	4.1	4.0	-	-	-	07/07/93
NSON LAKE STATE PARK	"	76-1 Swift	1.0	1.0	-	-	-	-	12/15/89
KATAH LAKE STATE PARK	"	40-1 Le Sueur	6.3	6.3	3.3	-	-	-	07/07/93
SIBLEY STATE PARK	"	34-1 Kndiyohi	21.5	11.5	10.0	8.0	1.0	6.0	07/07/93
SPLIT ROCK CREEK ST PARK	"	59-1 Pipeston	4.1	3.5	2.3	-	-	-	07/07/93
UPPER SIOUX AGENCY ST PK	"	87-1 Yllw Med	14.5	14.5	-	12.9	-	13.5	07/07/93
	Region 4 subtotal for DNR Parks & Recreation -		126.1	103.4	42.9	38.9	1.0	52.1	
	Region 4 subtotal for MN DEPT NATL RESOURCES -		204.3	164.0	48.9	79.9	51.1	130.3	
	COUNTY ADMINISTERED:								
BRAY PARK	Blue Earth Coun non-GIA	07-1 Blu Erth	3.0	3.0	3.0	-	-	-	07/07/93
DALY PARK	"	07-1 Blu Erth	2.8	2.8	2.8	-	-	-	07/07/93
WILLIAMS PARK	"	07-1 Blu Erth	1.5	-	1.5	-	-	-	07/07/93
LAKE HANSKA COUNTY PARK	Brown County non-GIA	08-1 Brown	5.0	5.0	5.0	-	-	-	07/07/93
LOST DOG & FOX HNTR CO P	"	08-1 Brown	.1	.1	-	-	-	-	09/22/92
MOUND CREEK COUNTY PARK	"	08-1 Brown	3.5	3.5	-	-	-	-	09/22/92
TREML COUNTY PARK	"	08-1 Brown	1.0	1.0	-	-	-	-	09/22/92
BELMONT CO PRK REST AREA	Jackson County non-GIA	32-1 Jackson	1.0	1.0	-	-	-	-	09/21/92
ROBERTSON CO PARK/ACC	"	32-1 Jackson	.5	.5	-	-	-	-	09/21/92
RICHTER WOOD PARK	Le Sueur County non-GIA	40-1 Le Sueur	1.5	1.5	1.5	-	-	-	07/07/93
HOLE-IN-MOUNTAIN PARK	Lincoln County non-GIA	41-1 Lincoln	5.0	1.0	3.0	5.0	-	5.0	07/05/93
GARVIN PARK	Lyon County non-GIA	42-1 Lyon	7.0	2.0	2.0	5.0	-	5.0	07/07/93
BRIGHT LAKE COUNTY PARK	Martin County non-GIA	46-1 Martin	2.0	2.0	-	-	-	-	09/22/92
CEDAR LAKE COUNTY PARK	"	46-1 Martin	2.0	2.0	-	-	-	-	09/22/92
PERCH LAKE PUBLIC ACCESS	"	46-1 Martin	1.0	1.0	-	-	-	-	09/22/92
TIMBERLANE COUNTY PARK	"	46-1 Martin	1.0	1.0	-	-	-	-	09/22/92
LAKE MARION REGIONAL PRK	Mc Leod County non-GIA	43-1 Mc Leod	4.0	2.0	4.0	-	-	-	07/07/93
PIEPENBURG REGIONAL PARK	"	43-1 Mc Leod	5.0	3.0	5.0	-	-	-	07/07/93
STAHLS LAKE PARK	"	43-1 Mc Leod	1.0	1.0	1.0	-	-	-	07/07/93
SWAN LAKE PARK	"	43-1 Mc Leod	2.0	2.0	2.0	-	-	-	07/07/93
WILLIAM MAY PARK	"	43-1 Mc Leod	2.0	2.0	2.0	-	-	-	07/07/93

DNR REGION 4

Facility Name	Administrator	Map Code and County	Total Miles	Hike	Ski	Horse	Bike	Snow-mobile	Date Info
	COUNTY ADMINISTERED:								
CLEAR LAKE COUNTY PARK	Meeker County non-GIA	47-1 Meeker	.3	.3	-	-	-	-	09/22/92
DARWIN WINTER REC PARK	"	47-1 Meeker	4.0	4.0	4.0	-	-	-	07/07/93
KINGSTON COUNTY PARK	"	47-1 Meeker	.8	.8	-	-	-	-	09/22/92
SEVEN MILE CREEK CO PARK	Nicollet County non-GIA	52-1 Nicollet	7.0	7.0	-	-	-	-	09/22/92
FURYS ISLAND COUNTY PARK	Nobles County non-GIA	53-1 Nobles	3.0	1.0	-	-	3.0	-	03/30/90
HOMESTEAD TRAIL	"	53-1 Nobles	2.5	2.5	-	2.5	2.5	-	09/22/86
MAKA-OICU PARK	"	53-1 Nobles	2.0	-	-	-	2.0	-	03/30/90
PLUM CREEK PARK	Redwood County non-GIA	64-1 Redwood	7.4	.3	-	2.2	-	3.4	07/05/93
RENVILLE COUNTY PARK #2	Renville County non-GIA	65-1 Renville	5.0	5.0	-	-	-	-	09/21/92
SKALBEKKEN CNTY PARK #1	"	65-1 Renville	5.0	5.0	-	-	-	-	09/22/92
APPLETON PARK	Swift County non-GIA	76-1 Swift	3.0	3.0	-	-	-	-	08/21/89
SWIFT FALLS COUNTY PARK	"	76-1 Swift	1.0	1.0	-	-	-	-	08/21/89
COURTHOUSE PARK	Waseca County non-GIA	81-1 Waseca	2.8	.8	2.8	-	-	1.5	07/07/93
GOOSE LAKE PARK	"	81-1 Waseca	.6	.6	-	-	-	-	03/20/82
RAY EUSTICE PARK	"	81-1 Waseca	.8	.8	-	-	-	-	03/20/82
EAGLES NEST PARK	Watonwan County non-GIA	83-1 Watonwan	1.2	1.2	1.2	-	-	-	07/06/93
	Region 4 subtotal for County Admin (non-GIA) -		98.3	70.7	40.8	14.7	7.5	14.9	
BLUE EARTH RIVER I TRAIL	Blue Earth County GIA	07-1 Blu Erth	48.8	-	-	-	-	48.8	07/07/93
BROWN COUNTY TRAIL	Brown County GIA	08-1 Brown	5.2	-	-	-	-	5.2	07/07/93
COTTONWOOD COUNTY TRAILS	Cottonwood County GIA	17-1 Cottonwd	125.0	-	-	-	-	125.0	07/07/93
BLUE EARTH II TRAIL	Faribault County GIA	22-1 Fribault	13.5	-	-	-	-	13.5	07/07/93
SNO ROVER TRAIL	"	22-1 Fribault	27.0	-	-	-	-	27.0	07/05/93
HLO TRAIL	Jackson County GIA	32-1 Jackson	100.0	-	-	-	-	100.0	07/07/93
GLACIAL LAKES CO TRAIL	Kandiyohi County GIA	34-1 Kndiyohi	150.0	-	-	-	-	15.0	07/06/93
LE SUEUR TRAIL	Le Sueur County GIA	40-1 Le Sueur	137.2	-	-	-	-	137.2	07/05/93
PRAIRIELAND TRAIL	Martin County GIA	46-1 Martin	100.0	-	-	-	-	100.0	07/06/93
MCLEOD TRAILS	Mc Leod County GIA	43-1 Mc Leod	24.0	-	-	-	-	24.0	07/07/93
MEEKER TRAIL	Meeker County GIA	43-1 Mc Leod	3.0	-	-	-	-	3.0	07/07/93
MEEKER TRAIL	"	47-1 Meeker	196.5	-	-	-	-	196.5	07/07/93
BEAVER CREEK TRAIL	Murray County GIA	51-1 Murray	95.0	-	-	-	-	95.0	07/07/93
MN RIVER VALLEY SM TRAIL	Nicollet County GIA	52-1 Nicollet	90.0	-	-	-	-	90.0	07/07/93
NOBLES COUNTY TRAIL	Nobles County GIA	53-1 Nobles	88.0	-	-	-	-	88.0	07/07/93
SNO BLAZER TRAIL	Pipestone County GIA	59-1 Pipeston	102.0	-	-	-	-	102.0	07/06/93
REDWOOD VALLEY TRAIL	Redwood County GIA	64-1 Redwood	25.6	-	-	-	-	25.6	07/06/93
MN RIVER VALLEY II SN TR	Renville County GIA	52-1 Nicollet	1.0	-	-	-	-	1.0	07/07/93
MN RIVER VALLEY II SN TR	"	65-1 Renville	15.0	-	-	-	-	15.0	07/07/93
BUFFALO RIDGE TRAIL	Rock County GIA	67-1 Rock	40.0	-	-	-	-	40.0	07/06/93
COUNTY SEAT TRAIL	Sibley County GIA	52-1 Nicollet	12.0	-	-	-	-	12.0	07/06/93
COUNTY SEAT TRAIL	"	72-1 Sibley	15.0	-	-	-	-	15.0	07/06/93
WASECA TRAIL	Waseca County GIA	81-1 Waseca	96.0	-	-	-	-	96.0	07/07/93
RIVERSIDE TRAIL	Watonwan County GIA	07-1 Blu Erth	21.6	-	-	-	-	21.6	07/07/93
RIVERSIDE TRAIL	"	83-1 Watonwan	48.2	-	-	-	-	48.2	07/07/93
	Region 4 subtotal for County (Grant-In-Aid) -		1579.6	-	-	-	-	1444.6	
	Region 4 subtotal for COUNTY ADMINISTERED - - -		1677.9	70.7	40.8	14.7	7.5	1459.5	
	MINOR CIVIL DIVISION:								
CEDAR MUNICIPAL PARK	Fairmont city non-GIA	46-1 Martin	2.1	2.1	-	-	-	-	03/22/82
DAY FARM BIKE TRAIL	"	46-1 Martin	.9	-	-	-	.9	-	03/22/82
LAKEVIEW PARK	Janesville city non-GIA	81-1 Waseca	3.0	3.0	-	-	3.0	1.0	07/06/93
LE SUEUR RIVER PARK	Le Sueur city non-GIA	72-1 Sibley	2.2	2.2	2.2	-	-	-	07/07/93
LAND OF MEMORIES TRAIL	Mankato city non-GIA	07-1 Blu Erth	1.5	1.5	1.5	-	-	-	07/07/93
RASMUSSAN PARK	"	07-1 Blu Erth	1.3	1.3	1.3	-	-	-	07/07/93
MARSHALL BIKE TRAIL	Marshall city non-GIA	42-1 Lyon	5.0	-	-	-	5.0	-	01/24/82
WILDWOOD NATURE CENTER	Montevideo city non-GIA	12-1 Chippewa	1.2	1.2	1.2	-	-	-	07/07/93
BLUFF NATURE PARK	North Mankato c non-GIA	52-1 Nicollet	1.5	1.5	1.5	-	1.0	-	07/07/93
SPRING LAKE PARK	"	52-1 Nicollet	1.0	1.0	1.0	-	1.0	-	07/07/93
ALEXANDER RAMSEY PARK	Redwood Falls c non-GIA	64-1 Redwood	5.0	5.0	3.5	-	-	-	07/07/93
SANBORN CITY PARK	Sanborn city non-GIA	64-1 Redwood	.2	.2	-	-	-	-	02/04/82
ST PETER RIVERSIDE PARK	St. Peter city non-GIA	52-1 Nicollet	1.5	1.5	1.5	-	-	-	07/07/93
TRAVERSE DES SIOUX PARK	"	52-1 Nicollet	4.0	-	4.0	-	-	2.0	07/07/93
ROBBINS ISLAND PARK	Willmar city non-GIA	34-1 Kndiyohi	3.0	-	3.0	-	-	-	07/07/93
S.W. WILLMAR BIKE TRAIL	"	34-1 Kndiyohi	.9	-	-	-	.9	-	01/11/82

DNR REGION 4

Facility Name	Administrator	Map Code and County	Total Miles	Hike	Ski	Horse	Bike	Snow-mobile	Date Info
	MINOR CIVIL DIVISION:								
OLSON PARK	Worthington cit non-GIA	53-1 Nobles	1.0	-	-	-	1.0	-	03/30/82
	Region 4 subtotal for City/Township (non-GIA) -		35.3	20.5	20.7	-	12.8	3.0	
MADELIA RIVERSIDE SKI TR	Madelia city GIA	83-1 Watonwan	5.0	-	5.0	-	-	-	07/06/93
	Region 4 subtotal for City/Twp (Grant-In-Aid) -		5.0	-	5.0	-	-	-	
	Region 4 subtotal for MINOR CIVIL DIVISION - -		40.3	20.5	25.7	-	12.8	3.0	
	REGION 4 TOTALS FOR ALL ADMINISTRATIVE LEVELS -		1924.3	257.0	115.4	94.6	72.4	1592.8	

DNR REGION 5

Facility Name	Administrator	Map Code and County	Total Miles	Hike	Ski	Horse	Bike	Snow-mobile	Date Info
	MN DEPT NATL RESOURCES:								
BRIGHTSDALE UNIT	MN DNR Div of Forestry	23-1 Fillmore	5.7	-	5.7	-	-	-	07/06/93
HAY CREEK UNIT	"	25-1 Goodhue	20.0	20.0	5.8	20.0	-	12.5	07/06/93
ISINOURS UNIT	"	23-1 Fillmore	4.0	4.0	3.2	-	-	-	07/07/93
KRUGER UNIT	"	79-1 Wabasha	8.0	8.0	3.0	5.0	-	-	07/06/93
OAK RIDGE UNIT	"	28-1 Houston	8.8	8.8	8.8	8.8	-	2.5	07/06/93
PLOWLINE TRAIL	"	85-1 Winona	6.5	-	6.5	-	-	-	07/07/93
RENO UNIT	"	28-1 Houston	14.9	13.9	-	9.5	-	14.9	07/06/93
SNAKE CREEK UNIT	"	79-1 Wabasha	11.9	11.9	3.0	6.7	-	8.9	09/01/93
TROUT VALLEY UNIT	"	79-1 Wabasha	4.0	4.0	-	4.0	-	4.0	09/01/93
TROUT VALLEY UNIT	"	85-1 Winona	3.4	3.4	-	3.4	-	3.4	09/01/93
ZUMBRO BOTTOMS UNIT	"	79-1 Wabasha	18.0	18.0	-	10.0	-	-	06/22/89
	Region 5 subtotal for MN DNR Div of Forestry	-	105.2	92.0	36.0	67.4	-	46.2	
WILD INDIGO SNA	MN DNR Fish & Wildlife	50-1 Mower	4.8	4.8	-	-	-	-	07/01/92
	Region 5 subtotal for MN DNR Fish & Wildlife	-	4.8	4.8	-	-	-	-	
DOUGLAS STATE TRAIL	DNR Trails & Waterways	25-1 Goodhue	.5	.5	.5	.5	.5	.5	07/06/93
DOUGLAS STATE TRAIL	"	55-1 Olmsted	12.0	12.0	12.0	12.0	12.0	12.0	07/06/93
ROOT RIVER STATE TRAIL	"	23-1 Fillmore	30.0	30.0	28.5	1.0	30.0	6.5	07/07/93
ROOT RIVER STATE TRAIL	"	28-1 Houston	5.3	5.3	-	5.3	-	2.0	07/07/93
SAKATAH SING HILLS ST TR	"	66-1 Rice	12.0	12.0	4.0	4.0	12.0	12.0	07/07/93
	Region 5 subtotal for DNR Trails & Waterways	-	59.8	59.8	45.0	22.8	54.5	33.0	
BEAVER CRK VALLEY ST PRK	DNR Parks & Recreation	28-1 Houston	8.5	8.5	-	-	-	-	06/23/92
CARLEY STATE PARK	"	79-1 Wabasha	5.0	5.0	4.5	-	-	-	07/07/93
FORESTVILLE STATE PARK	"	23-1 Fillmore	16.0	16.0	6.5	14.0	-	9.0	07/06/93
FRONTENAC STATE PARK	"	25-1 Goodhue	16.1	15.4	6.1	-	-	8.1	07/07/93
JOHN A LATSCH ST WAYSIDE	"	85-1 Winona	1.3	1.3	-	-	-	-	07/01/87
LAKE LOUISE STATE PARK	"	50-1 Mower	11.6	11.6	2.2	9.7	-	9.3	07/07/93
MYRE - BIG ISLAND ST PRK	"	24-1 Freeborn	16.0	16.0	8.0	-	-	7.0	07/07/93
NERSTRAND BIG WDS ST PRK	"	66-1 Rice	13.0	13.0	8.0	-	-	5.0	07/07/93
O L KIPP STATE PARK	"	85-1 Winona	10.1	6.5	8.7	-	-	-	07/06/93
RICE LAKE STATE PARK	"	74-1 Steele	6.5	3.5	3.5	-	-	2.5	07/07/93
SAKATAH LAKE STATE PARK	"	66-1 Rice	.7	.7	.7	-	-	-	07/07/93
WHITEWATER STATE PARK	"	85-1 Winona	10.0	10.0	4.0	-	-	-	07/07/93
	Region 5 subtotal for DNR Parks & Recreation	-	114.8	107.5	52.2	23.7	-	40.9	
	Region 5 subtotal for MN DEPT NATL RESOURCES	-	284.6	264.1	133.2	113.9	54.5	120.1	
	OTH STATE-ADMINISTERED:								
DRESBACH TRAVEL INFO CTR	MN Dept Transportation	85-1 Winona	2.4	-	-	-	2.4	-	10/24/89
	Region 5 subtotal for MN Dept Transportation	-	2.4	-	-	-	2.4	-	
	Region 5 subtotal for OTH STATE-ADMINISTERED	-	2.4	-	-	-	2.4	-	
	COUNTY ADMINISTERED:								
ARROWHEAD COUNTY PARK	Freeborn County non-GIA	24-1 Freeborn	2.0	2.0	-	-	-	-	05/02/86
ST. NICHOLAS COUNTY PARK	"	24-1 Freeborn	1.0	1.0	-	-	-	-	05/02/86
BEAR CAVE PARK	Olmsted County non-GIA	55-1 Olmsted	2.0	2.0	-	-	-	-	09/21/92
ORONOCO COUNTY PARK	"	55-1 Olmsted	1.0	1.0	-	-	-	-	09/22/92
OXBOW PARK	"	55-1 Olmsted	8.0	8.0	8.0	-	-	-	07/07/93
CANNON R WILDERNESS PARK	Rice County non-GIA	66-1 Rice	4.5	4.5	4.5	-	-	-	07/07/93
FALLS CREEK COUNTY PARK	"	66-1 Rice	1.5	1.5	-	-	-	-	03/30/82
	Region 5 subtotal for County Admin (non-GIA)	-	20.0	20.0	12.5	-	-	-	
RANDOLPH TRAIL	Dakota County GIA	25-1 Goodhue	2.0	-	-	-	-	2.0	07/07/93

DNR REGION 5

Facility Name	Administrator	Map Code and County	Total Miles	Hike	Ski	Horse	Bike	Snow-mobile	Date Info
	COUNTY ADMINISTERED:								
RANDOLPH TRAIL	Dakota County GIA	66-1 Rice	15.9	-	-	-	-	15.9	07/07/93
WATERFORD TRAIL	"	66-1 Rice	32.0	-	-	-	-	32.0	07/06/93
DODGE TRAIL	Dodge County GIA	20-1 Dodge	38.5	-	-	-	-	38.5	07/06/93
DODGE TRAIL	"	55-1 Olmsted	1.5	-	-	-	-	1.5	07/06/93
RICE LAKE SNOMOBILE TRL	"	20-1 Dodge	25.0	-	-	-	-	25.0	07/06/93
HIAWATHA II TRAIL	Fillmore County GIA	23-1 Fillmore	10.0	-	-	-	-	10.0	07/06/93
HIAWATHA II TRAIL	"	50-1 Mower	6.0	-	-	-	-	6.0	07/06/93
TRAIL BUSTERS TRAIL	"	23-1 Fillmore	67.5	-	-	-	-	67.5	07/06/93
TRAIL BUSTERS TRAIL	"	28-1 Houston	2.5	-	-	-	-	2.5	07/06/93
FREEBORN TRAIL	Freeborn County GIA	24-1 Freeborn	203.0	-	-	-	-	203.0	07/07/93
WHITES WOODS PARK	"	24-1 Freeborn	3.5	3.5	-	-	-	-	08/17/88
CANNON VALLEY TRAIL	Goodhue County GIA	25-1 Goodhue	19.7	19.0	19.7	-	19.0	-	07/06/93
ZUMBROWATHA-GOODHUE TRL	"	25-1 Goodhue	251.0	-	-	-	-	251.0	07/07/93
ZUMBROWATHA-GOODHUE TRL	"	79-1 Wabasha	8.0	-	-	-	-	8.0	07/07/93
GOPHERLAND TRAIL	Houston County GIA	28-1 Houston	160.0	-	-	-	-	160.0	07/07/93
LA CRESCENT TRAIL	"	28-1 Houston	58.5	-	-	-	-	58.5	07/06/93
LA CRESCENT TRAIL	"	85-1 Winona	4.5	-	-	-	-	4.5	07/06/93
MONEY CREEK TRAIL	"	28-1 Houston	114.0	-	-	-	-	114.0	07/06/93
MONEY CREEK TRAIL	"	85-1 Winona	6.0	-	-	-	-	6.0	07/06/93
VIKING RIDGE RIDERS TRL	"	28-1 Houston	64.0	-	-	-	-	64.0	07/06/93
LE SUEUR TRAIL	Le Sueur County GIA	66-1 Rice	3.6	-	-	-	-	3.6	07/05/93
MOWER TRAIL	Mower County GIA	50-1 Mower	182.0	-	-	-	-	182.0	07/06/93
HIAWATHA I TRAIL	Olmsted County GIA	55-1 Olmsted	117.0	-	-	-	-	117.0	07/06/93
MAPLE VALLEY SNOWMO TRL	"	50-1 Mower	4.5	-	-	-	-	4.5	07/06/93
MAPLE VALLEY SNOWMO TRL	"	55-1 Olmsted	10.0	-	-	-	-	10.0	07/06/93
ROOT RIVER II TRAIL	"	55-1 Olmsted	10.0	-	-	-	-	10.0	07/06/93
TIGER BEAR I TRAIL	"	55-1 Olmsted	38.0	-	-	-	-	38.0	07/07/93
TIGER BEAR II TRAIL	"	55-1 Olmsted	9.0	-	-	-	-	9.0	07/06/93
FARIBO SNO-GO TRAIL	Rice County GIA	66-1 Rice	69.0	-	-	-	-	69.0	07/07/93
STEELE COUNTY TRAIL ASSN	Steele County GIA	74-1 Steele	175.0	-	-	-	-	175.0	07/06/93
ZUMBROWATHA-WABASHA TRL	Wabasha County GIA	25-1 Goodhue	12.0	-	-	-	-	12.0	07/07/93
ZUMBROWATHA-WABASHA TRL	"	55-1 Olmsted	15.0	-	-	-	-	15.0	07/07/93
ZUMBROWATHA-WABASHA TRL	"	79-1 Wabasha	249.0	-	-	-	-	249.0	07/07/93
ZUMBROWATHA-WABASHA TRL	"	85-1 Winona	19.0	-	-	-	-	19.0	07/07/93
RIDGEWAY TRAIL	Winona County GIA	85-1 Winona	100.0	-	-	-	-	100.0	07/06/93
STOCKTON TRAIL	"	85-1 Winona	30.0	-	-	-	-	30.0	07/06/93
WHITEWATER TRAIL	"	55-1 Olmsted	2.3	-	-	-	-	2.3	07/07/93
WHITEWATER TRAIL	"	85-1 Winona	57.7	-	-	-	-	57.7	07/07/93
	Region 5 subtotal for County (Grant-In-Aid) -		2196.2	22.5	19.7	-	19.0	2173.0	
	Region 5 subtotal for COUNTY ADMINISTERED - - -		2216.2	42.5	32.2	-	19.0	2173.0	
	MINOR CIVIL DIVISION:								
ADAMS CITY PARK	Adams city non-GIA	50-1 Mower	1.0	1.0	-	-	-	-	08/02/91
DRIESNER PARK	Austin city non-GIA	50-1 Mower	1.0	1.0	-	-	-	-	08/02/91
EAST SIDE LAKE CITY PARK	"	50-1 Mower	1.0	1.0	-	-	1.0	-	01/31/86
LAFAYETTE PARK	"	50-1 Mower	2.0	2.0	-	-	2.0	-	08/02/91
SUTTON PARK	"	50-1 Mower	1.0	1.0	-	-	1.0	-	08/02/91
TODD PARK	"	50-1 Mower	5.0	5.0	-	-	5.0	-	08/02/91
LITTLE CANNON RIVER TRL	Cannon Falls ci non-GIA	25-1 Goodhue	2.5	2.5	2.5	-	2.5	-	07/07/93
RIVER BEND NATURE CENTER	Faribault city non-GIA	66-1 Rice	5.0	-	5.0	-	-	-	07/06/93
KAPLAN WOODS PARKWAY	Owatonna city non-GIA	74-1 Steele	6.0	5.0	6.0	-	-	-	07/07/93
MINERAL SPRINGS PARK	"	74-1 Steele	2.3	1.0	2.3	-	-	-	07/07/93
ALEX P ANDERSON MUN PARK	Red Wing city non-GIA	25-1 Goodhue	3.0	2.0	-	2.0	1.0	-	02/16/82
BARN BLUFF MUN. PARK	"	25-1 Goodhue	2.3	2.3	-	-	-	-	01/21/86
MEMORIAL PARK TRAIL	"	25-1 Goodhue	11.0	7.5	7.5	-	-	-	07/06/93
RED WING CIVIC CENTER PK	"	25-1 Goodhue	.5	.5	-	-	-	-	02/16/82
BEAR CREEK PARK	Rochester city non-GIA	55-1 Olmsted	2.4	-	2.4	-	2.4	-	07/07/93
EASTWOOD PARK	"	55-1 Olmsted	3.0	2.7	3.0	-	-	-	07/06/93
ESSEX PARK	"	55-1 Olmsted	3.0	1.3	3.0	-	1.0	-	07/07/93
INDIAN HEIGHTS PARK	"	55-1 Olmsted	.6	.6	-	-	-	-	08/21/89
NORTHERN HEIGHTS PARK	"	55-1 Olmsted	.1	.1	-	-	-	-	08/21/89
QUARRY HILL PARK	"	55-1 Olmsted	1.0	-	1.0	-	-	-	07/06/93
SILVER LAKE PARK	"	55-1 Olmsted	1.8	-	-	-	1.8	-	08/15/88
SLATTERLY PARK	"	55-1 Olmsted	.3	-	.3	-	.3	-	07/07/93
SOLDIERS MEM FLD & GOLF	"	55-1 Olmsted	2.6	-	1.3	-	1.3	-	07/06/93
ZUMBRO PARK SOUTH	"	55-1 Olmsted	3.5	3.5	3.5	-	3.5	-	07/07/93

DNR REGION 5

Facility Name	Administrator	Map Code and County	Total Miles	Hike	Ski	Horse	Bike	Snow-mobile	Date Info
	MINOR CIVIL DIVISION:								
JESSENS PARK	St. Charles cit non-GIA	85-1 Winona	1.8	1.3	1.8	-	-	-	07/06/93
WINONA BIKE PATH	Winona city non-GIA	85-1 Winona	5.5	5.5	-	-	5.5	-	12/23/81
WINONA FARM TRAIL	"	85-1 Winona	5.0	-	5.0	-	-	-	07/06/93
	Region 5 subtotal for City/Township (non-GIA) -		74.2	46.8	44.6	2.0	28.3	-	
JAY C HORMEL NATURE CTR	Austin city GIA	50-1 Mower	8.8	5.0	6.8	-	-	-	07/07/93
LAKEVILLE SNOWMOBILE TRL	Lakeville city GIA	66-1 Rice	1.0	-	-	-	-	1.0	07/06/93
VALLEY CREST TRAIL	Rushford city GIA	23-1 Fillmore	94.0	-	-	-	-	94.0	07/06/93
VALLEY CREST TRAIL	"	28-1 Houston	11.0	-	-	-	-	11.0	07/06/93
BLUFFSIDE PARK	Winona city GIA	85-1 Winona	8.0	-	8.0	-	-	-	07/05/93
	Region 5 subtotal for City/Twp (Grant-In-Aid) -		122.8	5.0	14.8	-	-	106.0	
	Region 5 subtotal for MINOR CIVIL DIVISION - -		197.0	51.8	59.4	2.0	28.3	106.0	
	REGION 5 TOTALS FOR ALL ADMINISTRATIVE LEVELS -		2700.2	358.4	224.8	115.9	104.2	2399.1	

DNR REGION 6

Facility Name	Administrator	Map Code and County	Total Miles	Hike	Ski	Horse	Bike	Snow-mobile	Date Info
	FEDERAL:								
BASS PONDS/LONG MEADOW	U S F & W Serv (Refuge)	27-2 Hennepin	2.0	2.0	1.0	-	1.0	-	07/07/93
BASSPONDS HIKING TRAIL	"	27-2 Hennepin	.7	.7	-	-	-	-	02/16/82
BLACK DOG LAKE UNIT	"	27-2 Hennepin	3.0	3.0	2.0	-	-	-	07/07/93
BLOOMINGTON BLUFFS HIKE	"	27-2 Hennepin	3.4	3.4	-	-	-	-	02/16/82
LOUISVILLE SWAMP UNIT	"	70-1 Scott	7.9	6.7	7.0	2.0	-	4.5	07/07/93
WILKIE/RICE LAKE UNIT	"	70-2 Scott	5.0	5.0	5.0	-	-	-	07/07/93
Region 6 subtotal for U S F & W Serv (Refuge) -			22.0	20.8	15.0	2.0	1.0	4.5	
Region 6 subtotal for FEDERAL - - - - - - - - -			22.0	20.8	15.0	2.0	1.0	4.5	
	MN DEPT NATL RESOURCES:								
WOLSFELD WOODS SNA	MN DNR Fish & Wildlife	27-3 Hennepin	2.4	2.4	-	-	-	-	07/01/92
Region 6 subtotal for MN DNR Fish & Wildlife -			2.4	2.4	-	-	-	-	
LUCE LINE STATE TRAIL	DNR Trails & Waterways	10-1 Carver	12.7	12.7	-	12.7	12.7	12.7	07/06/93
LUCE LINE STATE TRAIL	"	27-1 Hennepin	14.8	14.8	7.0	14.8	14.8	7.8	06/22/92
MINN VALLEY STATE TRAIL	"	10-2 Carver	.7	.7	-	-	.7	.7	07/06/93
MINN VALLEY STATE TRAIL	"	70-1 Scott	30.0	21.9	-	21.9	-	30.0	07/06/93
MINN VALLEY STATE TRAIL	"	70-2 Scott	3.3	3.3	-	-	3.3	3.3	07/06/93
MUNGER TRL-GATEWAY SGMNT	"	62-1 Ramsey	1.6	1.6	-	-	1.6	-	08/03/91
Region 6 subtotal for DNR Trails & Waterways -			63.1	55.0	7.0	49.4	33.1	54.5	
AFTON STATE PARK	DNR Parks & Recreation	82-1 Wshngton	18.0	13.3	18.0	5.0	4.0	-	07/07/93
CARVER RAPIDS UNIT	"	70-1 Scott	7.0	3.2	7.0	2.6	-	-	07/07/93
FORT SNELLING STATE PARK	"	19-3 Dakota	10.2	9.0	9.0	-	-	-	07/07/93
FORT SNELLING STATE PARK	"	27-2 Hennepin	6.4	6.4	5.4	-	3.8	-	07/07/93
FORT SNELLING STATE PARK	"	62-1 Ramsey	3.6	3.6	3.6	-	-	-	07/07/93
GIFFORD LAKE UNIT	"	70-1 Scott	2.4	2.4	-	2.4	-	-	06/22/89
LAWRENCE UNIT	"	70-1 Scott	8.1	8.1	4.0	3.6	-	-	07/07/93
WILLIAM O'BRIEN STATE PK	"	82-2 Wshngton	11.5	9.5	11.0	-	.5	-	07/07/93
Region 6 subtotal for DNR Parks & Recreation -			67.2	55.5	58.0	13.6	8.3	-	
Region 6 subtotal for MN DEPT NATL RESOURCES -			132.7	112.9	65.0	63.0	41.4	54.5	
	OTH STATE-ADMINISTERED:								
TH 95 AFTON-LAKELAND TRL	MN Dept Transportation	82-1 Wshngton	3.4	-	-	-	3.4	-	01/01/82
Region 6 subtotal for MN Dept Transportation -			3.4	-	-	-	3.4	-	
MINN ZOOLOGICAL GARDENS	MN Zoo and MN Fair	19-1 Dakota	7.0	-	6.2	-	-	-	07/06/93
Region 6 subtotal for MN Zoo and MN Fair -			7.0	-	6.2	-	-	-	
CEDAR CK NATRL HIST AREA	University of Minnesota	02-2 Anoka	.3	.3	-	-	-	-	03/08/84
MINN LANDSCAPE ARBORTM	"	10-2 Carver	6.0	6.0	5.0	-	-	-	07/06/93
Region 6 subtotal for University of Minnesota -			6.3	6.3	5.0	-	-	-	
Region 6 subtotal for OTH STATE-ADMINISTERED -			16.7	6.3	11.2	-	3.4	-	

DNR REGION 6

Facility Name	Administrator	Map Code and County	Total Miles	Hike	Ski	Horse	Bike	Snow-mobile	Date Info
	COUNTY ADMINISTERED:								
AL KORDIAK COUNTY PARK	Anoka County non-GIA	02-1 Anoka	.5	.5	-	-	-	-	09/22/92
ANOKA CO RVRFRNT REG PRK	"	02-1 Anoka	2.1	2.1	-	-	-	-	09/22/92
BUNKER HILLS BK/HK TRAIL	"	02-1 Anoka	6.8	6.8	-	-	5.0	-	09/22/92
BUNKER HILLS HORSE TRAIL	"	02-1 Anoka	9.0	-	-	9.0	-	-	09/22/92
CHOMONIX GOLF CLUB	"	02-2 Anoka	5.5	-	5.5	-	-	-	07/07/93
COON RAPIDS DAM REG PARK	"	02-1 Anoka	1.4	1.4	-	-	1.4	-	09/22/92
ISLAND-MARTIN-LINWOOD PK	"	02-2 Anoka	2.0	2.0	-	-	-	-	09/22/92
MANOMIN COUNTY PARK	"	02-1 Anoka	.8	.8	-	-	-	-	09/21/92
RICE CREEK NORTH REG TRL	"	02-2 Anoka	1.5	1.5	-	-	-	-	09/22/92
RICE CREEK WEST RGNL TRL	"	02-1 Anoka	4.3	4.2	4.3	-	4.2	-	07/07/93
BAYLOR REGIONAL PARK	Carver County non-GIA	10-1 Carver	6.0	6.0	6.0	-	-	-	07/06/93
COURTHOUSE LAKE PARK	"	10-2 Carver	.5	.5	-	.5	.5	-	09/21/92
LAKE MINNEWASHTA REG PRK	"	10-2 Carver	6.0	6.0	6.0	-	-	-	07/06/93
LEBANON HILLS REGNL PARK	Dakota County non-GIA	19-1 Dakota	2.1	2.1	.5	-	-	1.3	07/06/93
LEBANON HILLS REGNL PARK	"	19-3 Dakota	15.8	7.2	12.0	13.0	2.1	4.0	07/06/93
SPRING LAKE PARK RESERVE	"	19-2 Dakota	3.6	3.6	3.6	-	-	-	07/06/93
BATTLE CREEK REG PARK	Ramsey County non-GIA	62-1 Ramsey	9.0	9.0	5.0	-	4.0	-	07/07/93
KELLER GOLF COURSE	"	62-1 Ramsey	2.8	1.5	2.8	-	1.5	-	07/06/93
KELLER REGIONAL PARK	"	62-1 Ramsey	1.0	1.0	-	-	-	-	09/22/92
LONG LAKE REGIONAL PARK	"	62-1 Ramsey	2.5	2.5	1.5	-	2.5	-	07/07/93
MANITOU RIDGE GOLF CLUB	"	62-1 Ramsey	3.0	-	3.0	-	-	-	07/06/93
SNAIL LAKE REGIONAL PARK	"	62-1 Ramsey	1.5	-	1.5	-	-	-	07/07/93
	Region 6 subtotal for County Admin (non-GIA) -		87.7	58.7	51.7	22.5	21.2	5.3	
BUNKER HILLS SKI TRAIL	Anoka County GIA	02-1 Anoka	18.0	5.0	18.0	-	-	-	07/07/93
KIWI KROSSING TRAIL	"	02-2 Anoka	11.0	-	-	-	-	11.0	07/06/93
RICE CREEK SNOWMO TRAIL	"	02-2 Anoka	42.7	-	-	-	-	42.7	07/06/93
RICE CREEK SNOWMO TRAIL	"	82-2 Wshngton	27.3	-	-	-	-	27.3	07/07/93
RUM RIVER TRAIL	"	02-1 Anoka	25.8	-	-	-	-	25.8	07/07/93
RUM RIVER TRAIL	"	02-2 Anoka	6.2	-	-	-	-	6.2	07/07/93
WILD RIVER TRAIL	Chisago County GIA	82-2 Wshngton	4.0	-	-	-	-	4.0	07/07/93
DAKOTA TRAIL	Dakota County GIA	19-1 Dakota	40.0	-	-	-	-	40.0	07/07/93
DAKOTA TRAIL	"	19-2 Dakota	67.0	-	-	-	-	67.0	07/07/93
INVER GROVE HEIGHTS TRL	"	19-1 Dakota	4.5	-	-	-	-	4.5	07/07/93
INVER GROVE HEIGHTS TRL	"	19-3 Dakota	9.5	-	-	-	-	9.5	07/07/93
RANDOLPH TRAIL	"	19-1 Dakota	7.3	-	-	-	-	7.3	07/07/93
RANDOLPH TRAIL	"	19-2 Dakota	6.8	-	-	-	-	6.8	07/07/93
WATERFORD TRAIL	"	19-1 Dakota	10.5	-	-	-	-	10.5	07/06/93
TAMARACK NATURE CENTER	Ramsey County GIA	62-1 Ramsey	6.5	2.0	4.5	-	-	-	07/06/93
LE SUEUR TRAIL	Scott County GIA	70-1 Scott	5.5	-	-	-	-	5.5	07/05/93
LE SUEUR TRAIL	"	70-2 Scott	3.7	-	-	-	-	3.7	07/05/93
SCOTT TRAIL	"	70-1 Scott	12.0	-	-	-	-	12.0	07/06/93
SCOTT TRAIL	"	70-2 Scott	111.0	-	-	-	-	111.0	07/06/93
COTTAGE GROVE RAVINE RP	Washington County GIA	82-1 Wshngton	7.0	7.0	6.0	-	-	-	07/06/93
LAKE ELMO PARK RESERVE	"	82-1 Wshngton	23.0	20.0	12.0	8.0	3.0	-	07/06/93
PINE POINT PARK	"	82-2 Wshngton	5.0	5.0	5.0	5.0	-	-	07/06/93
STAR TRAIL	"	82-1 Wshngton	80.0	-	-	-	-	80.0	07/06/93
STAR TRAIL	"	82-2 Wshngton	70.0	-	-	-	-	70.0	07/06/93
	Region 6 subtotal for County (Grant-In-Aid) -		604.3	39.0	45.5	13.0	3.0	544.8	
	Region 6 subtotal for COUNTY ADMINISTERED - - -		692.0	97.7	97.2	35.5	24.2	550.1	
	HENN CO PK RES DISTRCT:								
BRYANT LAKE REGIONL PARK	Hen Co Pk Res non-GIA	27-2 Hennepin	3.6	3.6	-	-	.8	-	09/11/92
FISH LAKE REGIONAL PARK	"	27-4 Hennepin	3.0	-	3.0	-	-	-	07/06/93
	Region 6 subtotal for Hen Co Pk Res (non-GIA) -		6.6	3.6	3.0	-	.8	-	
BAKER PARK RESERVE	Hen Co PRD Grant-In-Aid	27-1 Hennepin	2.0	2.0	1.0	1.0	2.0	2.0	07/06/93
BAKER PARK RESERVE	"	27-3 Hennepin	21.0	10.0	6.8	10.0	5.0	7.0	07/06/93
CARVER PARK RESERVE	"	10-2 Carver	15.0	7.5	12.7	6.0	7.5	5.0	07/06/93
CLEARY LAKE REGIONAL PRK	"	70-2 Scott	10.3	6.0	9.7	-	6.0	1.0	07/06/93

DNR REGION 6

Facility Name	Administrator	Map Code and County	Total Miles	Hike	Ski	Horse	Bike	Snow-mobile	Date Info
	HENN CO PK RES DISTRCT:								
COON RAPIDS DAM REG PARK	Hen Co PRD Grant-In-Aid	02-1 Anoka	2.0	2.0	-	-	-	-	08/02/91
COON RAPIDS DAM REG PARK	"	27-4 Hennepin	4.0	4.0	1.5	-	-	-	07/06/93
CROW-HASSAN PARK RESERVE	"	27-3 Hennepin	20.2	13.0	10.9	17.0	-	5.0	07/06/93
ELM CREEK PARK RESERVE	"	27-4 Hennepin	24.8	24.8	9.8	12.0	9.5	11.0	07/06/93
FRENCH REGIONAL PARK	"	27-4 Hennepin	5.8	2.0	5.8	-	-	-	07/06/93
HYLAND-BUSH-ANDRSN PRK R	"	27-2 Hennepin	10.6	10.6	6.7	-	5.2	-	07/06/93
LAKE REBECCA PARK RESERV	"	27-3 Hennepin	15.5	15.5	5.0	7.5	6.5	5.5	07/06/93
MURPHY-HANREHAN PARK RES	"	70-2 Scott	19.0	5.0	12.0	10.6	-	4.0	07/06/93
NORTH HENN REG TRL CORR	"	27-4 Hennepin	7.5	7.5	7.5	7.5	7.5	7.5	07/06/93
	Region 6 subtotal for HenCoPRD (Grant-In-Aid) -		157.7	109.9	89.4	71.6	49.2	48.0	
	Region 6 subtotal for HENN CO PK RES DISTRCT -		164.3	113.5	92.4	71.6	50.0	48.0	
	MINOR CIVIL DIVISION:								
ANOKA RIVERSIDE PARK	Anoka city non-GIA	02-1 Anoka	3.0	3.0	-	-	-	-	08/15/88
ANOKA-GREENHAVEN GOLF CL	"	02-1 Anoka	5.0	-	5.0	-	-	-	07/07/93
MISSISSIPPI COMMUNITY PK	"	02-1 Anoka	4.5	3.0	-	-	.5	-	08/02/91
ALIMAGNET CITY PARK	Apple Valley ci non-GIA	19-1 Dakota	1.9	1.9	-	-	-	-	02/18/82
CEDAR AVENUE TRAIL	"	19-1 Dakota	.9	-	-	-	.9	-	02/23/82
CITY HALL PARK	"	19-1 Dakota	1.0	1.0	-	-	1.0	-	04/01/75
DIAMOND PATH TRAIL	"	19-1 Dakota	2.0	-	-	-	2.0	-	02/18/82
GALAXIE AVENUE TRAIL	"	19-1 Dakota	1.5	-	-	-	1.5	-	02/18/82
GREENLEAF CITY PARK	"	19-1 Dakota	.6	.6	-	-	.6	-	02/18/82
JOHNNY CAKE RIDGE RD TRL	"	19-1 Dakota	2.0	-	-	-	2.0	-	02/18/82
LONG LAKE - GREENLEAF TR	"	19-1 Dakota	1.4	-	-	-	1.4	-	02/18/82
NORTH REDWOOD CITY PARK	"	19-1 Dakota	.3	.3	-	-	.3	-	02/18/82
PALOMINO DRIVE TRAIL	"	19-1 Dakota	1.5	-	-	-	1.5	-	02/18/82
VALLEYWOOD PARK AND GOLF	"	19-1 Dakota	6.0	-	6.0	-	-	-	07/05/93
ARDEN TRAIL	Arden Hills cit non-GIA	62-1 Ramsey	.8	.8	-	-	.8	-	01/18/82
CHARLES PERRY MUN. PARK	"	62-1 Ramsey	.2	.2	-	-	-	-	05/20/85
CHATHAM OPEN SPACE	"	62-1 Ramsey	1.4	1.4	-	-	-	-	05/02/85
EPEAU NATURE PRESERVE	"	62-1 Ramsey	.5	.5	-	-	-	-	02/06/85
JMMINGS-FLORAL PARK TRL	"	62-1 Ramsey	1.0	1.0	-	-	-	-	02/04/84
LEXINGTON AV BICYCLE WAY	"	62-1 Ramsey	1.5	1.5	-	-	1.5	-	03/26/85
BLAINE BOUNDARY BIKEWAY	Blaine city non-GIA	02-1 Anoka	3.5	-	-	-	3.5	-	01/20/82
HAPPY ACRES CITY PARK	"	02-2 Anoka	.3	-	-	-	.3	-	03/02/82
LADDIE LAKE MUNICIPAL PK	"	02-2 Anoka	.6	.3	-	-	.3	-	02/18/82
LOCHNESS CITY PARK	"	02-2 Anoka	.8	.8	-	-	-	-	03/02/82
NORTHWOOD NATIONAL TRAIL	"	02-1 Anoka	1.0	-	-	-	1.0	-	01/24/82
PIONEER CITY PARK	"	02-2 Anoka	.5	.5	-	-	-	-	03/02/82
BLOOMINGTON OPENSPACE	Bloomington cit non-GIA	27-2 Hennepin	7.5	7.0	-	-	5.5	-	09/22/86
BUSH LAKE CITY PARK	"	27-2 Hennepin	2.9	2.9	-	-	-	-	05/22/89
CENTRAL-NINE MILE CRK PK	"	27-2 Hennepin	4.5	4.5	4.5	-	-	-	07/07/93
GIRARD LAKE PARK	"	27-2 Hennepin	1.1	.6	1.1	-	-	-	07/07/93
HERITAGE HILLS PARK	"	27-2 Hennepin	1.8	1.8	-	-	-	-	08/02/91
MARSH LAKE MUN PARK-EAST	"	27-2 Hennepin	1.8	1.8	-	-	-	-	12/30/80
MOUND SPRINGS MUN. PARK	"	27-2 Hennepin	2.7	2.7	-	-	-	-	02/10/85
NORMANDALE LAKE PARK	"	27-2 Hennepin	3.3	.3	2.0	-	3.0	-	07/07/93
SHINGLE CREEK TRL NORTH	Brooklyn Center non-GIA	27-4 Hennepin	3.0	3.0	-	-	3.0	-	01/21/82
ALIMAGNET PARK	Burnsville city non-GIA	19-1 Dakota	4.0	4.0	2.9	-	-	-	07/07/93
BIRNAMWOOD GOLF COURSE	"	19-1 Dakota	.8	-	.8	-	-	-	07/07/93
NEILL MUNICIPAL PARK	"	19-1 Dakota	.7	.7	-	-	-	-	02/22/82
TENNISIOUX MUN. PARK	"	19-3 Dakota	1.0	1.0	-	-	-	-	02/22/82
TERRACE OAKS PARK	"	19-1 Dakota	6.8	-	6.8	-	-	-	07/07/93
CARVER UNIT	Carver city non-GIA	27-2 Hennepin	.8	.8	-	-	.8	-	02/10/85
CARVER MINIBEACH	Chanhassen city non-GIA	10-2 Carver	.4	.4	-	-	-	-	12/05/84
LAKE ANN TRAIL	"	10-2 Carver	.7	.7	-	-	-	-	11/30/84
CHASKA TRAIL	Chaska city non-GIA	10-2 Carver	10.4	10.4	-	-	10.4	-	08/14/87
MCKNIGHT MEMORIAL PARK	"	10-2 Carver	1.2	1.2	-	-	1.2	-	08/14/87
LABELLE MUNICIPAL PARK	Columbia Height non-GIA	02-1 Anoka	.5	.5	-	-	.5	-	01/20/82
PRESTEMON MUNICIPAL PARK	"	02-1 Anoka	.3	.3	-	-	.3	-	02/18/82
SULLIVAN LAKE PARK	"	02-1 Anoka	1.0	1.0	-	-	.5	-	01/20/82
COON RAPIDS BLVD BIKE PA	Coon Rapids cit non-GIA	02-1 Anoka	5.0	-	-	-	5.0	-	07/03/86
ERLANDSON NATURE CENTER	"	02-1 Anoka	1.5	1.5	-	-	-	-	01/29/82
SAND CREEK TRAIL	"	02-1 Anoka	2.3	2.3	2.3	-	2.3	-	07/05/93
HAMLET CITY PARK	Cottage Grove c non-GIA	82-1 Wshngton	2.0	2.0	2.0	-	-	-	07/07/93
OAKWOOD PARK	"	82-1 Wshngton	2.0	2.0	1.5	-	-	-	07/06/93

DNR REGION 6

Facility Name	Administrator	Map Code and County	Total Miles	Hike	Ski	Horse	Bike	Snow-mobile	Date Info
	MINOR CIVIL DIVISION:								
WOODRIDGE PARK	Cottage Grove c non-GIA	82-1 Wshngton	1.0	1.0	1.0	-	-	-	07/07/93
BASSETT CREEK PARK	Crystal city non-GIA	27-4 Hennepin	1.5	1.5	1.5	-	-	-	07/06/93
METRO AIRPORTS COM PARK	"	27-4 Hennepin	1.2	1.2	1.2	-	-	-	07/06/93
HIGHLINE TRAIL	Eagan city non-GIA	19-3 Dakota	4.0	-	-	-	4.0	-	02/18/82
JOHNNY CAKE ROAD TRAIL	"	19-3 Dakota	1.0	-	-	-	1.0	-	02/18/82
PILOT KNOB TRAIL	"	19-3 Dakota	2.0	-	-	-	2.0	-	02/18/82
SILVER BELL RD TRAIL	"	19-3 Dakota	1.5	-	-	-	1.5	-	02/18/82
EDEN PRAIRIE TRAILS	Eden Prairie ci non-GIA	27-1 Hennepin	18.7	18.7	-	-	18.7	-	11/29/84
PURGATORY CRK CONSV AREA	"	27-2 Hennepin	2.0	2.0	-	-	-	-	09/22/86
STARING LAKE PARK	"	27-1 Hennepin	8.4	2.4	2.4	-	4.3	-	07/07/93
BREDESEN PARK	Edina city non-GIA	27-2 Hennepin	1.9	1.9	-	-	1.9	-	02/01/82
LAKE CORNELIA MUN PARK	"	27-2 Hennepin	1.0	1.0	-	-	1.0	-	02/01/82
WILLIAM W LEWIS PARK	"	27-2 Hennepin	.8	-	-	-	.8	-	02/01/82
YORKTOWN MUN PARK	"	27-2 Hennepin	1.0	1.0	-	-	1.0	-	02/01/82
FALCON HEIGHTS COMM PARK	Falcon Heights non-GIA	62-1 Ramsey	.6	.6	-	-	-	-	02/05/85
ROSELAWN AVE BICYLE WAY	"	62-1 Ramsey	1.0	1.0	-	-	1.0	-	03/26/85
LOCKE MUNICIPAL PARK	Fridley city non-GIA	02-1 Anoka	14.0	9.0	-	-	5.0	-	09/22/86
RIVERVIEW HEIGHTS MUN PK	"	02-1 Anoka	1.0	1.0	-	-	-	-	02/10/85
UNIVERSITY AVE NE BIKEWY	"	02-1 Anoka	.5	.5	-	-	.5	-	01/29/82
BASSETS CREEK MUN. PARK	Golden Valley c non-GIA	27-4 Hennepin	.5	.5	-	-	-	-	02/10/82
GOLDEN VALLEY TRAILS	"	27-2 Hennepin	14.5	14.5	-	-	14.5	-	02/10/82
WILDWOOD MUNICIPAL PARK	"	27-2 Hennepin	.3	.3	-	-	-	-	02/10/82
JAYCEE MUNICIPAL PARK	Hastings city non-GIA	19-2 Dakota	1.0	1.0	-	-	-	-	02/10/85
LAKE REBECCA CITY PARK	"	19-2 Dakota	.5	.5	-	-	.3	-	08/21/89
LEVEE MUNICIPAL PARK	"	19-2 Dakota	1.0	1.0	-	-	-	-	02/10/85
PLEASANT DRIVE TRAIL	"	19-2 Dakota	3.0	3.0	-	-	3.0	-	08/21/89
VERMILLION PARK	"	19-2 Dakota	.5	.5	-	-	.5	-	08/21/89
BLAKE SCHOOL/3RD ST TRL	Hopkins city non-GIA	27-2 Hennepin	1.1	1.1	-	-	1.1	-	01/06/82
CENTRAL MUNICIPAL PARK	"	27-2 Hennepin	4.9	1.0	-	-	1.0	-	01/11/82
HOPKINS TRAILS	"	27-2 Hennepin	1.0	1.0	-	-	1.0	-	09/22/86
SHADY OAK MUN. NATURE A.	"	27-2 Hennepin	.3	.3	-	-	.3	-	01/11/82
INVER GROVE VALLEY PARK	Inver Grove Hei non-GIA	19-3 Dakota	3.7	1.7	2.0	-	1.7	-	07/06/93
INVER WOOD GOLF COURSE	"	19-3 Dakota	6.0	-	6.0	-	-	-	07/06/93
LIONS PARK	Loretto city non-GIA	27-3 Hennepin	14.5	1.3	-	6.5	6.8	-	08/16/84
BOUNDARY CRK NGHBRHD PRK	Maple Grove cit non-GIA	27-4 Hennepin	1.8	1.8	1.8	-	1.8	-	07/07/93
CEDAR ISLAND SCHL FIELD	"	27-4 Hennepin	1.0	1.0	-	-	1.0	-	08/14/87
CEDAR ISLAND SHORES PARK	"	27-4 Hennepin	.1	.1	-	-	-	-	08/14/87
CHAREST NEIGHBORHOOD PRK	"	27-4 Hennepin	.2	.2	-	-	.2	-	01/01/91
DONAHUE COMMUNITY PLAYFD	"	27-4 Hennepin	.2	.2	-	-	.2	-	01/01/91
EAGLE LAKE TRAIL	"	27-4 Hennepin	.2	.2	-	-	.2	-	08/14/87
ELM CREEK PK & ARBORETUM	"	27-4 Hennepin	3.0	3.0	3.0	-	3.0	-	07/07/93
ELM CREEK SCHOOL PLAYLOT	"	27-4 Hennepin	.5	.5	-	-	.5	-	01/01/91
FISH LAKE TRAIL	"	27-4 Hennepin	2.7	2.2	2.7	-	2.2	-	07/07/93
FISH LK WOODS NHBRHD PRK	"	27-4 Hennepin	.5	.5	-	-	.5	-	01/01/91
FORESTVIEW POND NBRHD PK	"	27-4 Hennepin	.3	.3	-	-	.3	-	01/01/91
GENTILLY WOODS PLAYLOT	"	27-4 Hennepin	.5	.5	-	-	-	-	08/14/87
GOLDENROD MARSH NBHD PRK	"	27-4 Hennepin	.2	.2	-	-	.2	-	01/01/91
HEMLOCK PONDS PLAYLOT	"	27-4 Hennepin	.5	.5	-	-	.5	-	01/01/91
KERBER COMMUNITY PLAYFLD	"	27-4 Hennepin	.3	.3	-	-	.3	-	01/01/91
LAKEVIEW KNOLLS NBHD PRK	"	27-4 Hennepin	.6	.6	-	-	.6	-	01/01/91
MAPLE MEADOW PLAYLOT	"	27-4 Hennepin	.4	.4	-	-	.4	-	01/01/91
MAPLE VALLEY CITY TRAIL	"	27-4 Hennepin	.7	.7	-	-	.7	-	08/14/87
RICE LAKE SCHOOL FIELD	"	27-4 Hennepin	.3	.3	-	-	.3	-	08/14/87
THORESON NEIGHBORHOOD PK	"	27-4 Hennepin	.2	.2	-	-	.2	-	01/01/91
WEAVER LAKE PARK/PLAYFLD	"	27-4 Hennepin	1.0	1.0	1.0	-	1.0	-	07/07/93
WORDEN SPECIAL USE PARK	"	27-4 Hennepin	.2	.2	-	-	.2	-	01/01/91
MARINE-OBRIEN BIKEWAY	Marine on St. C non-GIA	82-2 Wshngton	2.2	2.2	-	-	2.2	-	06/27/85
INTERSTATE VALLEY PARK	Mendota Heights non-GIA	19-3 Dakota	2.0	2.0	2.0	-	-	-	07/07/93
CEDAR LAKE CITY PARK	Minneapolis cit non-GIA	27-2 Hennepin	1.7	1.7	-	-	1.7	-	05/22/89
CEDAR LAKE PARKWAY	"	27-2 Hennepin	.4	.4	-	-	.4	-	03/09/84
COLUMBIA PARK & GOLF	"	27-4 Hennepin	1.4	-	1.4	-	-	-	07/07/93
HIAWATHA GOLF COURSE	"	27-2 Hennepin	2.4	2.4	2.0	-	2.4	-	07/07/93
LAKE CALHOUN CITY PARK	"	27-2 Hennepin	3.0	3.0	-	-	3.0	-	05/22/89
LAKE HARRIET CITY PARK	"	27-2 Hennepin	2.5	2.5	-	-	2.5	-	05/22/89
LAKE NOKOMIS CITY PARK	"	27-2 Hennepin	7.1	7.1	-	-	7.1	-	05/22/89
LAKE OF THE ISLES PARK	"	27-2 Hennepin	2.8	2.8	-	-	2.8	-	05/22/89
LORING MUNICIPAL PARK	"	27-2 Hennepin	.8	.8	-	-	-	-	02/02/82
MINNEHAHA CREEK PARKWAY	"	27-2 Hennepin	10.3	10.3	-	-	10.3	-	05/22/89
MINNEHAHA REGIONAL PARK	"	27-2 Hennepin	2.7	2.7	-	-	.7	-	05/22/89
MISS CENTRAL REGIONAL PK	"	27-2 Hennepin	3.6	3.6	-	-	3.6	-	05/22/89
MISSISSIPPI GORGE REG PK	"	27-2 Hennepin	5.8	5.8	-	-	5.8	-	11/01/92
RIVERSIDE PARK	"	27-2 Hennepin	.3	.3	-	-	.3	-	02/10/85

DNR REGION 6

Facility Name	Administrator	Map Code and County	Total Miles	Hike	Ski	Horse	Bike	Snow-mobile	Date Info
	MINOR CIVIL DIVISION:								
SHINGLE CREEK TRL SOUTH	Minneapolis cit non-GIA	27-4 Hennepin	1.5	1.5	-	-	1.5	-	01/04/82
ST. ANTHONY PARKWAY	"	27-2 Hennepin	2.8	-	-	-	2.8	-	04/10/82
THEODORE WIRTH REG PARK	"	27-2 Hennepin	12.5	12.5	11.8	-	2.8	-	07/07/93
VICTORY MEMORIAL PARKWAY	"	27-4 Hennepin	10.6	10.6	-	-	10.6	-	05/22/89
WILLIAM BERRY PARK	"	27-2 Hennepin	.6	.6	-	-	.6	-	02/02/82
BIG WILLOW PARK	Minnetonka city non-GIA	27-2 Hennepin	2.0	1.0	1.0	1.0	-	-	07/07/93
LONE LAKE PARK	"	27-2 Hennepin	2.5	2.0	2.5	-	2.0	-	07/07/93
MEADOW PARK	"	27-1 Hennepin	1.8	1.8	1.8	-	1.8	-	07/07/93
PURGATORY CREEK PARK	"	27-1 Hennepin	4.0	4.0	4.0	-	.5	-	07/07/93
VICTORIA-EVERGREEN PARK	"	27-1 Hennepin	1.8	.8	.8	1.0	.8	-	07/07/93
HANSEN PARK	New Brighton ci non-GIA	62-1 Ramsey	.8	.8	-	-	.8	-	05/02/85
LOVELAND PARK	Newport city non-GIA	82-1 Wshngton	2.0	2.0	-	-	-	-	08/02/91
OAKDALE PARK	Oakdale city non-GIA	82-1 Wshngton	5.3	4.5	4.5	-	1.3	-	07/07/93
PLYMOUTH CREEK PARK	Plymouth city non-GIA	27-4 Hennepin	11.3	-	-	-	11.3	-	06/23/92
AUGSBURG PARK	Richfield city non-GIA	27-2 Hennepin	1.0	1.0	-	-	1.0	-	08/15/88
DONALDSON PARK	"	27-2 Hennepin	1.0	1.0	-	-	1.0	-	08/15/88
RICH ACRES GOLF COURSE	"	27-2 Hennepin	4.0	-	4.0	-	-	-	07/06/93
TAFT PARK	"	27-2 Hennepin	1.0	1.0	-	-	1.0	-	08/15/88
ACORN PARK	Roseville city non-GIA	62-1 Ramsey	2.0	.6	2.0	-	.6	-	07/07/93
CENTRAL PARK	"	62-1 Ramsey	5.9	5.9	5.9	-	4.0	-	07/07/93
COTTONTAIL MUNICIPAL PRK	"	62-1 Ramsey	.3	.3	-	-	.3	-	03/02/82
HOWARD JOHNSON MUN. PARK	"	62-1 Ramsey	.2	.2	-	-	.2	-	03/02/82
LEXINGTON AV BICYCLE WAY	"	62-1 Ramsey	3.0	3.0	-	-	3.0	-	03/26/85
MATERION MUN. PLAYGROUND	"	62-1 Ramsey	.5	.5	-	-	.5	-	07/01/79
ROSEVILLE CEDARHOLM GOLF	"	62-1 Ramsey	2.0	-	2.0	-	-	-	07/07/93
VILLA MUNICIPAL PARK	"	62-1 Ramsey	.6	.6	-	-	.6	-	03/02/82
WESTERN AVE BICYCLE WAY	"	62-1 Ramsey	.5	.5	-	-	.5	-	03/26/85
WILLOW POND MUN. PARK	"	62-1 Ramsey	.4	.4	-	-	.4	-	03/02/82
HUBER CITY PARK	Shakopee city non-GIA	70-2 Scott	1.0	1.0	-	-	-	-	09/11/92
LIONS MUNICIPAL PARK	"	70-2 Scott	.8	.8	-	-	.8	-	01/18/82
MEMORIAL PK - LOWLAND TR	"	70-2 Scott	1.3	1.3	-	-	-	-	01/11/82
MEMORIAL PK - UPLAND TRL	"	70-2 Scott	.5	.5	-	-	.5	-	01/11/82
LEXINGTON AV BICYCLE WAY	Shoreview city non-GIA	62-1 Ramsey	1.0	1.0	-	-	1.0	-	03/26/85
ALABAMA PARK	St. Louis Park non-GIA	27-2 Hennepin	.2	.2	-	-	.2	-	03/09/84
AMHURST SUBDIVISION TRL	"	27-2 Hennepin	.6	.6	-	-	.6	-	03/09/84
AQUILA MUNICIPAL PARK	"	27-2 Hennepin	.9	.9	-	-	.9	-	03/09/84
SS LAKE PARK	"	27-2 Hennepin	.2	.2	-	-	-	-	08/14/87
ASS LAKE PLAYGROUND	"	27-2 Hennepin	.1	.1	-	-	-	-	08/14/87
BRONX CITY PARK	"	27-2 Hennepin	.1	.1	-	-	.1	-	03/09/84
CARPENTER MUNICIPAL PARK	"	27-2 Hennepin	.8	.8	-	-	.8	-	03/09/84
FRANKLIN AVE TRAIL	"	27-2 Hennepin	.3	.3	-	-	.3	-	03/09/84
NORTHSIDE MUNICIPAL PARK	"	27-2 Hennepin	.1	.1	-	-	.1	-	03/09/84
OAK PARK VILL. CONS AREA	"	27-2 Hennepin	1.8	1.8	-	-	1.8	-	03/09/84
OTTEN POND TRAIL	"	27-2 Hennepin	.3	.3	-	-	.3	-	03/09/84
SHELARD MUNICIPAL PARK	"	27-2 Hennepin	.6	.6	-	-	.6	-	03/09/84
SUNSHINE MUNICIPAL PARK	"	27-2 Hennepin	.2	.2	-	-	.2	-	03/09/84
WESTWOOD HILLS NAT CENTR	"	27-2 Hennepin	2.5	2.5	-	-	-	-	08/14/87
WOLFE MUNICIPAL PARK	"	27-2 Hennepin	1.6	1.6	-	-	1.6	-	03/09/84
CHEROKEE HEIGHTS REG PRK	St. Paul city non-GIA	62-1 Ramsey	1.1	1.1	-	-	1.1	-	05/22/89
COMO REGIONAL PARK & GLF	"	62-1 Ramsey	8.3	5.4	6.8	-	2.9	-	07/06/93
FROST LAKE PARK	"	62-1 Ramsey	.5	.5	-	-	.5	-	09/22/86
HIDDEN FLS/CROSBY FRM RP	"	62-1 Ramsey	19.6	19.6	5.4	-	2.2	-	07/07/93
HIGHLAND PARK 9-HOLE GLF	"	62-1 Ramsey	2.0	-	2.0	-	-	-	07/07/93
INDIAN MOUNDS REGNL PARK	"	62-1 Ramsey	2.2	1.7	-	-	.5	-	05/22/89
LINWOOD MUNICIPAL PARK	"	62-1 Ramsey	.4	.4	-	-	.4	-	02/19/82
MARYDALE MUNICIPAL PARK	"	62-1 Ramsey	1.1	1.1	-	-	1.1	-	09/22/86
PHALEN REGIONAL PK & GLF	"	62-1 Ramsey	10.0	5.0	6.2	-	5.0	-	07/06/93
ST PAUL MISS GORGE REG P	"	62-1 Ramsey	11.0	11.0	-	-	11.0	-	08/21/89
GARLOUGH PARK	West St. Paul c non-GIA	19-3 Dakota	.5	.5	-	-	-	-	08/14/87
KENNEDY PARK	"	19-3 Dakota	1.0	1.0	-	-	-	-	03/01/75
MARTHALER PARK	"	19-3 Dakota	2.5	.5	-	-	2.0	-	08/14/87
SOUTHVIEW MUNICIPAL PARK	"	19-3 Dakota	1.0	1.0	-	-	-	-	03/01/75
LAKEWOOD HILLS MUN PARK	White Bear Lake non-GIA	62-1 Ramsey	1.3	1.3	-	-	-	-	02/01/82
CARVER LAKE PARK	Woodbury city non-GIA	82-1 Wshngton	5.0	.8	5.0	-	.8	-	07/06/93
CHIPPEWA PARK	"	82-1 Wshngton	.3	.3	-	-	.3	-	08/14/87
COLBY LAKE PARK	"	82-1 Wshngton	.5	.5	-	-	.5	-	08/14/87
CREE PARK	"	82-1 Wshngton	.3	.3	-	-	.3	-	08/14/87
ODAWA PARK	"	82-1 Wshngton	1.0	1.0	-	-	1.0	-	08/14/87
OJIBWAY PARK	"	82-1 Wshngton	5.0	5.0	5.0	-	5.0	-	07/06/93
POTAWATOMI PARK	"	82-1 Wshngton	1.0	1.0	-	-	1.0	-	08/14/87
SHAWNEE PARK	"	82-1 Wshngton	.4	.4	-	-	.4	-	08/14/87
WOODBURY TAMARACK N PRES	"	82-1 Wshngton	1.5	1.5	1.5	-	1.5	-	07/07/93

DNR REGION 6

Facility Name	Administrator	Map Code and County	Total Miles	Hike	Ski	Horse	Bike	Snow-mobile	Date Info
	MINOR CIVIL DIVISION:								
WOODLANE-UP AFTON RD TRL	Woodbury city non-GIA	82-1 Wshngton	4.0	4.0	-	-	4.0	-	08/14/87
Region 6 subtotal for City/Township (non-GIA) -			472.3	340.1	135.1	8.5	282.8	-	
NORTHWEST TRAIL	Brooklyn Park city GIA	27-3 Hennepin	40.0	-	-	-	-	40.0	06/23/92
NORTHWEST TRAIL	"	27-4 Hennepin	52.0	-	-	-	-	52.0	07/07/93
BLACKHAWK PARK	Eagan city GIA	19-3 Dakota	1.0	1.0	1.0	-	-	-	07/06/93
PATRICK EAGAN PARK	"	19-3 Dakota	2.0	2.0	2.0	-	-	-	07/07/93
SOUTHWEST TRAIL	Eden Prairie city GIA	10-1 Carver	27.0	-	-	-	-	27.0	07/05/93
SOUTHWEST TRAIL	"	10-2 Carver	24.0	-	-	-	-	24.0	07/05/93
SOUTHWEST TRAIL	"	27-1 Hennepin	10.0	-	-	-	-	10.0	07/05/93
SUNFISH LAKE PARK	Lake Elmo city GIA	82-1 Wshngton	8.2	-	8.2	-	-	-	07/07/93
LAKEVILLE SNOWMOBILE TRL	Lakeville city GIA	19-1 Dakota	27.0	-	-	-	-	27.0	07/06/93
LAKEVILLE SNOWMOBILE TRL	"	70-2 Scott	11.0	-	-	-	-	11.0	07/06/93
RITTER FARM PK SKI TRAIL	"	19-1 Dakota	16.2	-	11.2	-	-	-	07/06/93
WOOD LAKE NATURE CENTER	Richfield city GIA	27-2 Hennepin	3.0	3.0	2.0	-	-	-	07/06/93
Region 6 subtotal for City/Twp (Grant-In-Aid) -			221.4	6.0	24.4	-	-	191.0	
Region 6 subtotal for MINOR CIVIL DIVISION - -			693.7	346.1	159.5	8.5	282.8	191.0	
	PUBLIC SCHOOL DISTRICT:								
ST LOUIS PARK JR SCHOOL	Public School Dist #283	27-2 Hennepin	.3	.3	-	-	.3	-	01/01/91
Region 6 subtotal for Public School District -			.3	.3	-	-	.3	-	
Region 6 subtotal for PUBLIC SCHOOL DISTRICT -			.3	.3	-	-	.3	-	
REGION 6 TOTALS FOR ALL ADMINISTRATIVE LEVELS -			1721.7	697.6	440.3	180.6	403.1	848.1	
**** GRAND TOTALS **** -			18938.3	3482.7	2554.5	1190.1	719.9	15014.1	

DISTRIBUTION OF PUBLIC AND PRIVATE TRAIL MILES BY DNR REGION

07/01/1993

Region		Total Miles	Hike	Ski	Horse	Bike	Snow-mobile
1	Public -	3526.9	262.4	214.4	79.4	48.3	3260.4
	Private -	418.7	220.0	101.0	72.0	60.5	36.0
		3945.6	482.4	315.4	151.4	108.8	3296.4
2	Public -	4479.1	1256.5	1131.7	368.9	31.1	2915.1
	Private -	253.1	194.8	59.8	12.0	14.0	10.3
		4732.2	1451.3	1191.5	380.9	45.1	2925.4
3	Public -	4586.1	650.8	427.9	350.7	60.8	3998.6
	Private -	448.5	340.0	90.5	96.1	97.0	6.0
		5034.6	990.8	518.4	446.8	157.8	4004.6
4	Public -	1924.3	257.0	115.4	94.6	72.4	1592.8
	Private -	38.0	29.0	-	7.0	4.0	2.0
		1962.3	286.0	115.4	101.6	76.4	1594.8
5	Public -	2700.2	358.4	224.8	115.9	104.2	2399.1
	Private -	87.6	52.2	6.2	48.0	7.0	1.0
		2787.8	410.6	231.0	163.9	111.2	2400.1
6	Public -	1721.7	697.6	440.3	180.6	403.1	848.1
	Private -	127.8	53.0	43.8	38.0	7.0	.0
		1849.5	750.6	484.1	218.6	410.1	848.1
PUBLIC TOTAL	-	18938.3	3482.7	2554.5	1190.1	719.9	15014.1
PRIVATE TOTAL	-	1373.7	889.0	301.3	273.1	189.5	55.3
GRAND TOTAL	-	20312.0	4371.7	2855.8	1463.2	909.4	15069.4

Administrative Level		Total Miles	Hike	Ski	Horse	Bike	Snow-mobile
FEDERAL	U S D A Forest Service	559.4	407.3	307.7	91.0	.0	45.5
	U S F & W Serv (Refuge)	48.2	47.0	31.4	2.0	2.0	4.5
	U S F & W Service (WPA)	1.0	1.0	.0	.0	.0	.0
	National Park Service	41.9	34.9	15.5	.0	.0	.0
	U S Corps of Engineers	1.0	1.0	1.0	.0	.0	.0
		651.5	491.2	355.6	93.0	2.0	50.0
MINN DNR	MN DNR Div of Forestry	972.2	268.6	130.5	163.0	.0	741.4
	MN DNR Fish & Wildlife	21.7	21.7	.0	.0	.0	.0
	DNR Trails & Waterways	1024.6	736.8	58.0	539.8	217.2	859.2
	DNR Parks & Recreation	1018.4	817.3	498.0	239.9	30.9	363.1
		3036.9	1844.4	686.5	942.7	248.1	1963.7
OTHER	MN Historical Society	6.1	6.1	2.8	.0	.0	.0
	MN Dept Transportation	5.8	.0	.0	.0	5.8	.0
	MN Zoo and MN Fair	7.0	.0	6.2	.0	.0	.0
	University of Minnesota	14.9	6.9	13.0	.0	.0	.0
	Other State Agency	69.0	.0	47.0	.0	.0	10.0
		102.8	13.0	69.0	.0	5.8	10.0
COUNTY	County Admin (non-GIA)	279.1	199.5	141.2	45.0	35.7	20.9
	* County (Grant-In-Aid)	13285.7	308.7	735.3	25.0	23.0	12415.6
		13564.8	508.2	876.5	70.0	58.7	12436.5
HCPRD	Hen Co Pk Res (non-GIA)	6.6	3.6	3.0	.0	.8	.0
	* HenCoPRD (Grant-In-Aid)	157.7	109.9	89.4	71.6	49.2	48.0
		164.3	113.5	92.4	71.6	50.0	48.0
CITY/TWP	City/Township (non-GIA)	716.2	464.5	278.2	12.8	355.0	13.0
	* City/Twp (Grant-In-Aid)	699.7	45.8	196.3	.0	.0	492.9
		1415.9	510.3	474.5	12.8	355.0	505.9
SCHOOL	Public School District	2.1	2.1	.0	.0	.3	.0
PRIVATE	Private	1373.7	889.0	301.3	273.1	189.5	55.3
	STATE GRAND TOTALS -	20312.0	4371.7	2855.8	1463.2	909.4	15069.4
	* GRANT-IN-AID TOTALS -	14143.1	464.4	1021.0	96.6	72.2	12956.5

* The Grants-in-Aid (GIA) program is used to develop and maintain cross-country skiing and/or snowmobiling trails. Any other use of these trails is incidental.

Motorized use of GIA ski trails is prohibited under MN Statute 85.018 Subd 4.

Motorized use of GIA snowmobile trails by vehicles other than snowmobiles is prohibited under MN Statute 85.018 Subd 5.

Facility Name and Pages:

20TH STREET BIKE TRAIL pg 3
3RD STREET BIKE TRAIL pg 3
G NORTH TRAIL pg 2
TH STREET SO. BIKE TRL pg 3
ACORN PARK pg 23
ADAMS CITY PARK pg 17
AFTON STATE PARK pg 19
AL KORDIAK COUNTY PARK pg 20
ALABAMA PARK pg 23
ALBANY MUN.PARK #1 NORTH pg 12
ALBORN LOOP TRAIL pg 8
ALBORN TAFT CONNECT TRL pg 7
ALBORN-FLOODWOOD TRAIL pg 8
ALBORN-PENGILLY TRAIL pg 8
ALEX P ANDERSON MUN PARK pg 17
ALEXANDER RAMSEY PARK pg 14
ALIMAGNET CITY PARK pg 21
ALIMAGNET PARK pg 21
AMEN LAKE TRAIL pg 6
AMHURST SUBDIVISION TRL pg 23
ANDERSON'S CROSSING CG/A pg 10
ANGLEWORM TRAIL pg 4
ANN LAKE TRAIL pg 9
ANOKA CO RVRFRNT REG PRK pg 20
ANOKA RIVERSIDE PARK pg 21
ANOKA-GREENHAVEN GOLF CL pg 21
APPLETON PARK pg 14
AQUILA MUNICIPAL PARK pg 23
ARCTIC TRAIL pg 11
ARDEN TRAIL pg 21
ARROWHEAD COUNTY PARK pg 16
ARROWHEAD STATE TRAIL pg 5
ARROWWOOD-RADISSON RSRT pg 2
ASH RIVER TRAIL pg 4
ASHAWA TRAIL pg 6
ASPEN TRAIL pg 11
AUGSBURG PARK pg 23
AURO-BI TRAIL pg 6
AVENUE OF PINES SNOM TRL pg 6
KER PARK RESERVE pg 20
ANADAD & LI OLLIE LK TR pg 6
BANNING STATE PARK pg 9
BARN BLUFF MUN. PARK pg 17
BARSNESS PARK & CHALET pg 3
BASS LAKE NATURE TRAIL pg 9
BASS LAKE PARK pg 23
BASS LAKE PLAYGROUND pg 23
BASS LAKE TRAIL pg 4
BASS PONDS/LONG MEADOW pg 19
BASSETS CREEK MUN. PARK pg 22
BASSETT CREEK PARK pg 22
BASSPONDS HIKING TRAIL pg 19
BATTLE CREEK REG PARK pg 20
BAUDETTE-NORRIS TRAIL pg 1
BAXTER TRAIL pg 11
BAYLIS-HERRIMAN TRAIL pg 4
BAYLOR REGIONAL PARK pg 20
BEAR CAVE PARK pg 16
BEAR CREEK PARK pg 17
BEAR HEAD LK STATE PARK pg 5
BEAR ISLAND-LAKE TRAIL pg 4
BEAR LAKE COUNTY PARK pg 6
BEAR LAKE TRAIL pg 4
BEAR PAW MULTI-USE TRAIL pg 10
BEATRICE LAKE HIKING TR pg 4
BEAVER CREEK TRAIL pg 14
BEAVER CRK VALLEY ST PRK pg 16
BECIDA TRAIL pg 2
BELMONT CO PRK REST AREA pg 13
BELTRAMI ISLAND TRAIL pg 1
BEMIDJI CITY PARK pg 3
BEMIDJI-ITASCA TRAIL pg 1
BENNETT PARK TRAIL pg 8
BENTON CO SNOMO CLUB TRL pg 11
BIG ASPEN TRAIL pg 4
G LAKE TRAIL pg 4
BIG MOOSE TRAIL pg 4
BIG RED LAKE BOG TRAIL pg 2
BIG RIDGE TRAIL pg 6
BIG STONE LAKE STATE PRK pg 13
BIG WILLOW PARK pg 23
BIGFORK LIONS TRAIL pg 6
BIRCH LAKES HIKE TRAIL pg 9
BIRCH LK PLNTATN SKI TRL pg 4
BIRD LAKE TRAIL pg 4
BIRNAMWOOD GOLF COURSE pg 21
BIWABIK BIKE TRAIL pg 7
BLACK BAY TRAIL pg 4
BLACK DOG LAKE UNIT pg 19
BLACKBERRY HUNT-HIKE TR pg 5
BLACKHAWK PARK pg 24
BLAINE BOUNDARY BIKEWAY pg 21
BLAKE SCHOOL/3RD ST TRL pg 22
BLOOMINGTON BLUFFS HIKE pg 19
BLOOMINGTON OPENSPACE pg 21
BLUE EARTH II TRAIL pg 14
BLUE EARTH RIVER I TRAIL pg 14
BLUE HILL TRAIL pg 9
BLUE MOUNDS STATE PARK pg 13
BLUE OX TRAIL pg 2, 6
BLUEBERRY CAMPGROUND TRL pg 1
BLUEBERRY HILLS TRAIL pg 8
BLUFF NATURE PARK pg 14
BLUFFSIDE PARK pg 18
BOOTH LAKE TRAIL pg 1
BORDER RT-PIGEON RIV TRL pg 6
BOUNDARY CRK NGHBRHD PRK pg 22
BOWSTRING TRAIL pg 6
BOY SCOUT COUNTY PARK pg 2
BRAINERD SNO DEOS TRAIL pg 11
BRAY PARK pg 13
BREDESEN PARK pg 22
BRIGHT LAKE COUNTY PARK pg 13
BRIGHTSDALE UNIT pg 16
BRONX CITY PARK pg 23
BROWN COUNTY TRAIL pg 14
BRYANT LAKE REGIONL PARK pg 20
BUENA VISTA SKI TRAIL pg 2
BUFFALO RIDGE TRAIL pg 14
BUFFALO RIVER STATE PARK pg 1
BUNKER HILLS BK/HK TRAIL pg 20
BUNKER HILLS HORSE TRAIL pg 20
BUNKER HILLS SKI TRAIL pg 20
BUSH LAKE CITY PARK pg 21
BUSHWACKER SNOWMOBILE TR pg 6
C - 4 TRAIL pg 2
C - 4/5 TRAIL pg 2
C - 5 TRAIL pg 2
CAMBRIDGE TRAIL pg 11
CAMDEN STATE PARK pg 13
CAMP RABIDEAU C C C TRL pg 1
CANNON R WILDERNESS PARK pg 16
CANNON VALLEY TRAIL pg 17
CAREY LAKE PARK pg 8
CARIBOU FALLS ST WAYSIDE pg 5
CARL JOHNSON CNTY FOREST pg 10
CARLEY STATE PARK pg 16
CARPENTER MUNICIPAL PARK pg 23
CARTER LAKE TRAIL pg 1
CARVER LAKE PARK pg 23
CARVER MINIBEACH pg 21
CARVER PARK RESERVE pg 20
CARVER RAPIDS UNIT pg 19
CARVER UNIT pg 21
CASCADE RIVER STATE PARK pg 5
CASS CO. HUNT/WALK TRAIL pg 9
CASS LAKE FITNESS TRAIL pg 9
CASS-DRIFTSKIPPER TRAIL pg 11
CEDAR AVENUE TRAIL pg 21
CEDAR CK NATRL HIST AREA pg 19
CEDAR ISLAND SCHL FIELD pg 22
CEDAR ISLAND SHORES PARK pg 22
CEDAR LAKE CITY PARK pg 22
CEDAR LAKE COUNTY PARK pg 13
CEDAR LAKE PARKWAY pg 22
CEDAR MUNICIPAL PARK pg 14
CENTRAL GUNFLINT TRAIL pg 6
CENTRAL MUNICIPAL PARK pg 22
CENTRAL PARK pg 23
CENTRAL-NINE MILE CRK PK pg 21
CHAREST NEIGHBORHOOD PRK pg 22
CHARLES A LINDBERGH ST P pg 10
CHARLES PERRY MUN. PARK pg 21
CHASKA TRAIL pg 21
CHATHAM OPEN SPACE pg 21
CHENGWATANA TRAIL pg 9
CHEROKEE HEIGHTS REG PRK pg 23
CHESTER PARK pg 8
CHIPPEWA PARK pg 23
CHIPPEWA TRAIL pg 11
CHISHOLM TRAIL pg 7
CHOMONIX GOLF CLUB pg 20
CIRCLE L TRAIL pg 4
CIRCLE T TRAIL pg 4
CITY HALL PARK pg 21
CLEAR LAKE COUNTY PARK pg 14
CLEARWATER TRAIL pg 6
CLEARWATER-PLEASANT R PK pg 10
CLEARY LAKE REGIONAL PRK pg 20
CLOQUET VALLEY TRAIL pg 4
COLBY LAKE PARK pg 23
COLLINWOOD REGIONAL PARK pg 10
COLUMBIA PARK & GOLF pg 22
COMO REGIONAL PARK & GLF pg 23
CONGDON MUNICIPAL PARK pg 7
COON RAPIDS BLVD BIKE PA pg 21
COON RAPIDS DAM REG PARK pg 20, 21
COTTAGE GROVE RAVINE RP pg 20
COTTONTAIL MUNICIPAL PRK pg 23
COTTONWOOD COUNTY TRAILS pg 14
COUNTY ROAD FIFTY TRAIL pg 9
COUNTY SEAT TRAIL pg 14
COURTHOUSE LAKE PARK pg 20
COURTHOUSE PARK pg 14
COWHORN LAKE UNIT pg 4
COWHORN LK H/W CO. TRAIL pg 5
CRANBERRY BOG TRAIL pg 10
CREE PARK pg 23
CREPEAU NATURE PRESERVE pg 21
CROSS RIV STATE WAYSIDE pg 5
CROW WING STATE PARK pg 10
CROW-HASSAN PARK RESERVE pg 21
CSAH 1 BIKE TRAIL pg 3
CUMMINGS-FLORAL PARK TRL pg 21
CUT FT SIOUX NATL REC TR pg 4
CUT LAKE TRAIL pg 11
CUYUNA TRAIL pg 11
DAKOTA TRAIL pg 20
DALY PARK pg 13
DARWIN WINTER REC PARK pg 14
DATA TRAIL pg 2
DAY BROOK TRAIL pg 6
DAY FARM BIKE TRAIL pg 14
DEEP-PORTAGE CONS RESRVE pg 11
DEER YARD-CASCADE RIV TR pg 6
DETROIT MOUNTAIN TRAIL pg 2
DEVILS CASCADE TRAIL pg 4
DIAMOND PATH TRAIL pg 21
DISAPPOINTMENT LAKE TRL pg 4
DODGE TRAIL pg 17
DONAHUE COMMUNITY PLAYFD pg 22
DONALDSON PARK pg 23
DOUGLAS STATE TRAIL pg 16
DRESBACH TRAVEL INFO CTR pg 16
DRIESNER PARK pg 17
DRIFTSKIPPER TRAIL pg 6, 11
DULUTH EAST TRAIL pg 8
DULUTH WEST TRAIL pg 8
DUNTON LOCK TRAIL pg 2
E D A - 1 TRAIL pg 2
E D A - 2 TRAIL pg 2
EAGLE LAKE TRAIL pg 22
EAGLE MOUNTAIN TRAIL pg 4
EAGLE MTN HIKE TRAIL pg 4
EAGLE TRAIL pg 11
EAGLES NEST PARK pg 14
EAST FRAZEE TRAIL pg 2
EAST SIDE LAKE CITY PARK pg 17
EASTWOOD PARK pg 17
ECHO LAKE TRAIL SYSTEM pg 4

Facility Name and Pages:

EDEN PRAIRIE TRAILS pg 22
ELM CREEK PARK RESERVE pg 21
ELM CREEK PK & ARBORETUM pg 22
ELM CREEK SCHOOL PLAYLOT pg 22
EMILY TRAIL pg 11
ERLANDSON NATURE CENTER pg 21
ESSEX PARK pg 17
FALCON HEIGHTS COMM PARK pg 22
FALLS CREEK COUNTY PARK pg 16
FARIBO SNO-GO TRAIL pg 17
FATHER HENNEPIN ST PARK pg 10
FINLAND AREA TRAIL pg 7
FIRST LAKE PUBLIC ACCESS pg 2
FISH LAKE COUNTY PARK pg 10
FISH LAKE REGIONAL PARK pg 20
FISH LAKE TRAIL pg 22
FISH LK WOODS NHBRHD PRK pg 22
FISHERMAN'S POINT TRAIL pg 5
FLANDRAU STATE PARK pg 13
FLASH LAKE TRAIL pg 4
FLATHORN-GEGOKA TRAIL pg 7
FLOODWOOD/MDWLNDS TR SYS pg 7
FOND DU LAC SKI TRAIL pg 4
FOND DU LAC SNOWMO TRAIL pg 4, 5
FOREST HISTORY CENTER pg 6
FOREST RIDER TRAIL pg 2
FORESTVIEW POND NBRHD PK pg 22
FORESTVILLE STATE PARK pg 16
FORT RIDGELY STATE PARK pg 13
FORT RIPLEY TRAIL pg 11
FORT SNELLING STATE PARK pg 19
FRANKLIN AVE TRAIL pg 23
FREEBORN TRAIL pg 17
FRENCH RAPIDS X-C AREA pg 11
FRENCH REGIONAL PARK pg 21
FRENCHMENS TRAIL pg 11
FRONTENAC STATE PARK pg 16
FROST LAKE PARK pg 23
FURYS ISLAND COUNTY PARK pg 14
GALAXIE AVENUE TRAIL pg 21
GARLOUGH PARK pg 23
GARRISON TRAIL pg 11
GARVIN PARK pg 13
GENERAL C C ANDREWS TRL pg 9
GENTILLY WOODS PLAYLOT pg 22
GEO H CROSBY-MANITOU SP pg 5
GEO WASHINGTON PINES TRL pg 4
GEORGETOWN COUNTY PARK pg 2
GHEEN HILL TRAILS pg 8
GIANTS RIDGE REC AREA pg 6
GIFFORD LAKE UNIT pg 19
GIRARD LAKE PARK pg 21
GLACIAL LAKES CO TRAIL pg 14
GLACIAL LAKES STATE PARK pg 1
GLACIAL LAKES STATE TRL pg 13
GLDN ANVRSRY/RIV RD UNIT pg 5
GLENWOOD MUNICIPAL TRAIL pg 3
GNEISS HIKING TRAIL pg 4
GOLDEN VALLEY TRAILS pg 22
GOLDENROD MARSH NBHD PRK pg 22
GOOSE LAKE PARK pg 14
GOOSE LK RECREATION AREA pg 9
GOOSEBERRY FALLS ST PARK pg 5
GOOSEBERRY MOUND CITY PK pg 3
GOPHERLAND TRAIL pg 17
GRAND MARAIS REC AREA pg 7
GRAND MOUND CENTER pg 6
GRAND PORTAGE NTL MON TL pg 4
GRAND PORTAGE SKI TRAIL pg 8
GRAND PORTAGE SNOM TRAIL pg 8
GREENLEAF CITY PARK pg 21
GREENWAY TRAIL pg 6, 11
GULL LAKE DRIFTERS TRAIL pg 11
GULL LAKE TRAIL pg 9
GUNFLINT SNOWMOBILE TRL pg 6
HAGGERMAN TRAIL pg 7
HAMLET CITY PARK pg 21
HANSEN PARK pg 23
HAPPY ACRES CITY PARK pg 21
HARRY LARSON MEM FOREST pg 10

Facility Name and Pages:

HARTLEY TRAIL pg 8
HAY CREEK UNIT pg 16
HAY LAKE CAMPGRND & ACC pg 9
HAYES LAKE STATE PARK pg 1
HAYPOINT TRAIL pg 6, 10
HEARTLAND STATE TRAIL pg 1, 9
HEMLOCK PONDS PLAYLOT pg 22
HERB BRANDSTROM TRAIL pg 6
HERITAGE HILLS PARK pg 21
HERITAGE PARK pg 12
HERMANTOWN TRAIL pg 8
HERMANTWN/MISSING LINK T pg 7
HIAWATHA GOLF COURSE pg 22
HIAWATHA I TRAIL pg 17
HIAWATHA II TRAIL pg 17
HIDDEN FLS/CROSBY FRM RP pg 23
HIDDEN VALLEY REC AREA pg 7
HIGHLAND PARK 9-HOLE GLF pg 23
HIGHLINE TRAIL pg 22
HINCKLEY-KROSCHEL TRAIL pg 12
HINCKLEY-POKEGAMA TRAIL pg 12
HINCKLEY-ST CROIX TRAIL pg 12
HIRAM TRAIL pg 10
HLO TRAIL pg 14
HOBSON FOREST TRAIL pg 2
HOGBACK LAKE TRAIL pg 4
HOLE-IN-MOUNTAIN PARK pg 13
HOMESTEAD TRAIL pg 14
HOPKINS TRAILS pg 22
HORSESHOE ISLAND TRAIL pg 11
HOWARD JOHNSON MUN. PARK pg 23
HUBBARD #1 TRAIL pg 2
HUBER CITY PARK pg 23
HUNTERSVILLE TRAIL pg 9
HWY 427 HU/WLK CO. TRAIL pg 5
HYLAND-BUSH-ANDRSN PRK R pg 21
IDEAL SNO-PROS TRAIL pg 11
INDIAN HEIGHTS PARK pg 17
INDIAN MOUNDS REGNL PARK pg 23
INTERSTATE STATE PARK pg 10
INTERSTATE VALLEY PARK pg 22
INVER GROVE HEIGHTS TRL pg 20
INVER GROVE VALLEY PARK pg 22
INVER WOOD GOLF COURSE pg 22
IRON ORE TRAIL pg 7
ISINOURS UNIT pg 16
ISLAND-MARTIN-LINWOOD PK pg 20
ITASCA STATE PARK pg 1
JASPER HILLS TRAILS pg 4
JAY C HORMEL NATURE CTR pg 18
JAY COOKE STATE PARK pg 5
JAYCEE MUNICIPAL PARK pg 22
JESSENS PARK pg 18
JINGO LAKE TRAIL pg 4
JOHN A LATSCH ST WAYSIDE pg 16
JOHNNY CAKE RIDGE RD TRL pg 21
JOHNNY CAKE ROAD TRAIL pg 22
JUDGE C R MAGNEY ST PARK pg 5
KANABEC HISTORY CENTER pg 10
KANABEC TRAIL pg 9
KAPLAN WOODS PARKWAY pg 17
KARLSTAD TRAIL pg 2
KEENES CREEK REC AREA pg 8
KELLER GOLF COURSE pg 20
KELLER REGIONAL PARK pg 20
KENNEDY PARK pg 23
KENSINGTON RUNESTONE PRK pg 2
KERBER COMMUNITY PLAYFLD pg 22
KETTLE RIVER TRAIL pg 6
KEYSTONE TRAIL pg 7
KI-CHI-SAGA COUNTY PARK pg 10
KILEN WOODS STATE PARK pg 13
KINGSBURY CREEK NATURE T pg 7
KINGSTON COUNTY PARK pg 14
KITTSON TRAIL pg 2
KIWI KROSSING TRAIL pg 11, 20
KNIGHT RIDERS TRAIL pg 11
KRUGER UNIT pg 16
L O W BORDER TRAIL pg 2
LA CRESCENT TRAIL pg 17

Facility Name and Pages:

LABELLE MUNICIPAL PARK pg 21
LAC QUI PARLE STATE PARK pg 13
LADDIE LAKE MUNICIPAL PK pg 21
LAFAYETTE PARK pg 17
LAKE ALEC TRAIL pg 12
LAKE ANN TRAIL pg 21
LAKE BEMIDJI STATE PARK pg 1
LAKE BRONSON STATE PARK pg 1
LAKE CALHOUN CITY PARK pg 22
LAKE CARLOS STATE PARK pg 1
LAKE CORNELIA MUN PARK pg 22
LAKE ELMO PARK RESERVE pg 20
LAKE HANSKA COUNTY PARK pg 13
LAKE HARRIET CITY PARK pg 22
LAKE LOUISE STATE PARK pg 16
LAKE MARIA STATE PARK pg 10
LAKE MARION REGIONAL PRK pg 13
LAKE MINNEWASHTA REG PRK pg 20
LAKE NOKOMIS CITY PARK pg 22
LAKE OF THE ISLES PARK pg 22
LAKE REBECCA CITY PARK pg 22
LAKE REBECCA PARK RESERV pg 21
LAKE RUNNERS TRAIL pg 2
LAKE SHETEK STATE PARK pg 13
LAKE WILLIAMS TRAIL pg 5
LAKEVIEW KNOLLS NBHD PRK pg 22
LAKEVIEW PARK pg 14
LAKEVILLE SNOWMOBILE TRL pg 18, 24
LAKEWOOD HILLS MUN PARK pg 23
LAND OF MEMORIES TRAIL pg 14
LARSON LAKE MEM FOREST pg 11
LAURENTIAN TRAIL pg 7
LAWRENCE UNIT pg 19
LAWRON TRAIL pg 7
LE SUEUR RIVER PARK pg 14
LE SUEUR TRAIL pg 14, 17, 20
LEBANON HILLS REGNL PARK pg 20
LEGION PARK pg 8
LEIGHTON HU/WK CO. TRAIL pg 5
LESTER PARK NATURE TRL pg 7
LESTER-AMITY TRAIL pg 8
LEVEE MUNICIPAL PARK pg 22
LEXINGTON AV BICYCLE WAY pg 21, 23
LINDBERGH HOUSE/INTERP T pg 10
LINWOOD MUNICIPAL PARK pg 23
LIONS MUNICIPAL PARK pg 23
LIONS PARK pg 22
LITTLE BEAR LAKE TRAIL pg 7
LITTLE CANNON RIVER TRL pg 17
LOCHNESS CITY PARK pg 21
LOCKE MUNICIPAL PARK pg 22
LOFGREN MEMORIAL PARK pg 8
LONE EAGLE TRAIL pg 12
LONE LAKE PARK pg 23
LONG LAKE - GREENLEAF TR pg 21
LONG LAKE CO PARK/ACCESS pg 2
LONG LAKE REGIONAL PARK pg 20
LONG LK CONSERVATION CTR pg 10
LOOKOUT MOUNTAIN TRAIL pg 7
LORING MUNICIPAL PARK pg 22
LOST 40 HIKING TRAIL pg 4
LOST BAY HIKE TRAIL pg 4
LOST DOG & FOX HNTR CO P pg 13
LOST GIRL TRAIL pg 11
LOST RIVER TRAIL pg 2, 6
LOUISVILLE SWAMP UNIT pg 19
LOVELAND PARK pg 23
LUCE LINE STATE TRAIL pg 13, 19
LUTSEN TRAIL pg 6
MADELIA RIVERSIDE SKI TR pg 15
MAGNEY-SNIVELY TRAIL pg 8
MAHNOMEN COUNTY TRAIL pg 2
MAHNOMEN SKI TRAIL pg 9
MAKA-OICU PARK pg 14
MANDY LAKE HIKING TRAIL pg 9
MANITOU LAKES TRAIL pg 12
MANITOU RIDGE GOLF CLUB pg 20
MANOMIN COUNTY PARK pg 20
MAPLE MEADOW PLAYLOT pg 22
MAPLE VALLEY CITY TRAIL pg 22

Facility Name and Pages:

MAPLE VALLEY SNOWMO TRL pg 17
MAPLEWOOD STATE PARK pg 1
MARCELL TRAIL pg 7
MARINE-OBRIEN BIKEWAY pg 22
MARINER MTN PICNIC AREA pg 8
MARSH LAKE MUN PARK-EAST pg 21
MARSHALL BIKE TRAIL pg 14
MARTHALER PARK pg 23
MARYDALE MUNICIPAL PARK pg 23
MATERION MUN. PLAYGROUND pg 23
MC CARTHY BEACH STATE PK pg 5
MC GRATH SCHOOL FOREST pg 12
MC GREGOR SCHOOL FOREST pg 12
MC TRAIL SYSTEM pg 2
MCDAVITT PARK pg 8
MCGRATH-FINLAYSON TRAIL pg 10
MCKNIGHT MEMORIAL PARK pg 21
MCLEOD TRAILS pg 14
MEADOW LAKE TRAIL pg 1
MEADOW PARK pg 23
MEEKER TRAIL pg 11, 14
MEMORIAL PARK TRAIL pg 17
MEMORIAL PK - LOWLAND TR pg 23
MEMORIAL PK - UPLAND TRL pg 23
MERRI TRAIL pg 11
METRO AIRPORTS COM PARK pg 22
MIDLAND TRAIL pg 12
MILLE LACS DRIFTSKIP TRL pg 11
MILLE LACS KATHIO ST PK pg 10
MILLE LACS TRAIL pg 10
MINERAL SPRINGS PARK pg 17
MINN LANDSCAPE ARBORTM pg 19
MINN VALLEY STATE TRAIL pg 19
MINN ZOOLOGICAL GARDENS pg 19
MINNEHAHA CREEK PARKWAY pg 22
MINNEHAHA REGIONAL PARK pg 22
MINNEOPA STATE PARK pg 13
MINNESOTA POINT PARK pg 7
MISS CENTRAL REGIONAL PK pg 22
MISSION CREEK NATURE pg 7
MISSISSIPPI COMMUNITY PK pg 21
MISSISSIPPI GORGE REG PK pg 22
MISSISSIPPI RIVER PARK pg 10
MN RIVER VALLEY II SN TR pg 14
MN RIVER VALLEY SM TRAIL pg 14
MONEY CREEK TRAIL pg 17
MONSON LAKE STATE PARK pg 13
MONTISSIPPI CO PRK & ACC pg 10
MOOSE LK STATE REC AREA pg 5
MOOSE WALK TRAIL pg 5
MOOSEHORN TRAIL pg 6, 11
MOOSEHORN/SOO LINE SN TR pg 6
MORPH MEADOWS WMA W 713 pg 5
MOUND CREEK COUNTY PARK pg 13
MOUND SPRINGS MUN. PARK pg 21
MOUNT ITASCA TRAIL pg 8
MOUNT ROSE TRAIL pg 4
MOVIL MAZE TRAIL pg 2
MOWER TRAIL pg 17
MUD-GOOSE HUNT WALK TRL pg 9
MUKOODA TRAIL pg 4
MUNGER TRAIL-FIRE SEGMNT pg 5, 9
MUNGER TRL-BOUNDARY SGMT pg 5, 9
MUNGER TRL-DULUTH SEGMNT pg 5
MUNGER TRL-GATEWAY SGMNT pg 19
MURPHY-HANREHAN PARK RES pg 21
MYRE - BIG ISLAND ST PRK pg 16
NARY TRAIL pg 2
NAT'L CHRISTMAS TREE TRL pg 9
NEILL MUNICIPAL PARK pg 21
NEMADJI TRAIL pg 9
NERSTRAND BIG WDS ST PRK pg 16
NEVIS WILDER TRAIL pg 3, 12
NIEMACKL LAKE PARK pg 3
NO ACHEN TRAIL pg 10
NO SHOR MTN-BALLY CRK TR pg 6
NO SHOR MTNS - TOFTE TRL pg 6
NO SHORE MTNS-LUTSEN TRL pg 6
NO STANLEY EDDY MEM PARK pg 10
NO. PINE GROVE MUN PARK pg 12
NOBLES COUNTY TRAIL pg 14
NORMANDALE LAKE PARK pg 21
NORTH ARM TRAIL pg 4
NORTH BRANCH TRAIL pg 11
NORTH COUNTRY NATL TRAIL pg 9
NORTH COUNTRY SNOW TRAIL pg 2, 11
NORTH DARK RIVER TRAIL pg 4
NORTH HENN REG TRL CORR pg 21
NORTH JUNCTION TRAIL pg 4
NORTH REDWOOD CITY PARK pg 21
NORTH SHORE STATE TRAIL pg 5
NORTH SMOKY HILLS TRAIL pg 1
NORTHERN HEIGHTS PARK pg 17
NORTHERN LIGHT HIKE TRL pg 4
NORTHERN LITES TRAIL pg 11
NORTHERN PINE TRAIL pg 12
NORTHLAND TRAIL pg 2
NORTHSIDE MUNICIPAL PARK pg 23
NORTHWEST TRAIL pg 24
NORTHWOOD NATIONAL TRAIL pg 21
NORTHWOODS TRAIL pg 7
NORWAY BEACH INTERP TRL pg 9
NORWAY TRAIL pg 4
O L KIPP STATE PARK pg 16
OAK PARK VILL. CONS AREA pg 23
OAK RIDGE UNIT pg 16
OAKDALE PARK pg 23
OAKLAND COUNTY PARK pg 3
OAKWOOD PARK pg 21
ODAWA PARK pg 23
OJIBWAY PARK pg 23
OLD INDIAN TRAIL pg 1, 3
OLD MILL STATE PARK pg 1
OLD NORTH HIBBING TRAIL pg 8
OLSON PARK pg 15
ORONOCO COUNTY PARK pg 16
ORROCK TRAIL pg 9
OTSEGO COUNTY PARK pg 10
OTTEN POND TRAIL pg 23
OTTER COUNTRY TRAIL pg 2
OWEN L-LOST L HIKE TRAIL pg 5
OXBOW PARK pg 16
PALISADE TRAIL pg 11
PALOMINO DRIVE TRAIL pg 21
PARK POINT EXERCISE TRL pg 7
PATRICK EAGAN PARK pg 24
PAUL BUNYAN ARBORETUM pg 12
PAUL BUNYAN TRAIL pg 1
PELAN TRAIL pg 2
PELOQUIN WMA HUNT/WALK pg 5
PEQUAYWAN-HOYT LAKES TRL pg 7
PERCH LAKE PUBLIC ACCESS pg 13
PHALEN REGIONAL PK & GLF pg 23
PIEDMONT TRAIL pg 8
PIEPENBURG REGIONAL PARK pg 13
PILLSBURY TRAIL pg 9
PILOT KNOB TRAIL pg 22
PINCUSHION MOUNTAIN TRL pg 8
PINE BEACH TRAIL pg 12
PINE LAKE TRAIL pg 1
PINE POINT PARK pg 20
PINE RIDGE HUNT/WALK TRL pg 10
PINE VALLEY PARK pg 7
PINE VIEW PARK pg 12
PIONEER CITY PARK pg 21
PIPELINE SNOWMOBILE TRL pg 11
PIPESTONE NATNL MONUMENT pg 13
PISTOL LAKE MULTI-USE TR pg 10
PLEASANT DRIVE TRAIL pg 22
PLOWLINE TRAIL pg 16
PLUM CREEK PARK pg 14
PLYMOUTH CREEK PARK pg 23
POLK KNIGHT RIDERS TRAIL pg 2
POTAWATOMI PARK pg 23
POW WOW TRAILS pg 4
PRAIRIE TRAIL pg 13
PRAIRIELAND TRAIL pg 14
PRESTEMON MUNICIPAL PARK pg 21
PURGATORY CREEK PARK pg 23
PURGATORY CRK CONSV AREA pg 22
QUARRY HILL PARK pg 17
RANDOLPH TRAIL pg 16, 17, 20
RANGER & PEQUAYWAN LK TR pg 7
RASMUSSAN PARK pg 14
RAY EUSTICE PARK pg 14
RED DOT TRAIL pg 7
RED HORSE TRAIL pg 9
RED WING CIVIC CENTER PK pg 17
REDWOOD VALLEY TRAIL pg 14
REMOTE LK SOLITUDE AREA pg 9
RENO UNIT pg 16
RENVILLE COUNTY PARK #2 pg 14
RESERVOIR LAKES TRAIL pg 7
RICE CREEK NORTH REG TRL pg 20
RICE CREEK SNOWMO TRAIL pg 20
RICE CREEK WEST RGNL TRL pg 20
RICE LAKE SCHOOL FIELD pg 22
RICE LAKE SNOMOBILE TRL pg 17
RICE LAKE STATE PARK pg 16
RICH ACRES GOLF COURSE pg 23
RICHTER WOOD PARK pg 13
RIDGEWAY TRAIL pg 17
RITTER FARM PK SKI TRAIL pg 24
RIVER BEND NATURE CENTER pg 17
RIVER HEIGHTS PARK pg 3
RIVERFRONT PARK pg 3
RIVERLAND TRAILS pg 2
RIVERSIDE PARK pg 12, 22
RIVERSIDE PARK TRAIL pg 8
RIVERSIDE TRAIL pg 14
RIVERVIEW HEIGHTS MUN PK pg 22
ROBBINS ISLAND PARK pg 14
ROBERT NEY MEM PK RSERVE pg 10
ROBERTSON CO PARK/ACC pg 13
ROCK CRK HUNT/WALK TRAIL pg 10
ROCK HILL PARK pg 6
ROCK LAKE HIKING TRAIL pg 9
ROOT RIVER II TRAIL pg 17
ROOT RIVER STATE TRAIL pg 16
ROSELAWN AVE BICYLE WAY pg 22
ROSEVILLE CEDARHOLM GOLF pg 23
RUM RIVER SKI TRAIL pg 11
RUM RIVER TRAIL pg 11, 20
RUM-BOCK-BLUE LAKE TRAIL pg 11
S - 11 TRAIL pg 2
S - 89 TRAIL pg 2
S.W. WILLMAR BIKE TRAIL pg 14
SAKATAH LAKE STATE PARK pg 13, 16
SAKATAH SING HILLS ST TR pg 13, 16
SANBORN CITY PARK pg 14
SAND CREEK TRAIL pg 21
SAVANNA PORTAGE STATE PK pg 5, 10
SAW TOOTH TRAIL pg 7
SCENIC STATE PARK pg 5
SCHOOLCRAFT STATE PARK pg 10
SCHOOLCRAFT TRAIL pg 1
SCOTT TRAIL pg 20
SCRUB OAK HUNT/WALK TRL pg 10
SECRET-BLACKSTONE TRAIL pg 4
SEVEN BEAVERS TRAIL pg 4
SEVEN MILE CREEK CO PARK pg 14
SHADY OAK MUN. NATURE A. pg 22
SHAWNEE PARK pg 23
SHELARD MUNICIPAL PARK pg 23
SHERBURNE TRAIL pg 12
SHINGLE CREEK TRL NORTH pg 21
SHINGLE CREEK TRL SOUTH pg 23
SHINGOBEE REC AREA pg 9
SIBLEY STATE PARK pg 13
SIDE LAKE SPUR TRAIL pg 7
SILVER BELL RD TRAIL pg 22
SILVER LAKE PARK pg 17
SIMPSON CREEK REC AREA pg 4
SKALBEKKEN CNTY PARK #1 pg 14
SKEETER LK HUNT/WALK TRL pg 4
SLATTERLY PARK pg 17
SNAIL LAKE REGIONAL PARK pg 20
SNAKE CREEK UNIT pg 16
SNAKE RIVER COUNTY TRAIL pg 10
SNAKE RIVER TRAIL pg 11

Facility Name and Pages:

SNO BLAZER TRAIL pg 14
SNO ROVER TRAIL pg 14
SNO-BUG TRAIL pg 11
SNO-DOGS TRAIL pg 12
SNO-GOPHERS TRAIL pg 6, 11
SNOWAY #1 TRAIL pg 11
SNOWBANK HIKE TRAIL pg 4
SO STANLEY EDDY MEM PARK pg 10
SOLDIERS MEM FLD & GOLF pg 17
SOO LINE TRAIL (AITKIN) pg 11
SOO LINE TRAIL (CASS) pg 11
SOO LN TR (GENOLA - SUP) pg 6
SOO LN TR MOOSE L/CASS L pg 6
SOUTH DARK RIVER HIKE TR pg 4
SOUTH FARM LAKE TRAIL pg 4
SOUTH HIBBING TRAIL pg 7
SOUTH LK HIKE-SKI TRAIL pg 4
SOUTHVIEW MUNICIPAL PARK pg 23
SOUTHWEST TRAIL pg 24
SPIDER LAKE TRAIL pg 9
SPIRIT MOUNTAIN SKI AREA pg 7
SPLIT ROCK CREEK ST PARK pg 13
SPLIT ROCK LIGHTHOUSE SP pg 5
SPRING HILL COUNTY PARK pg 10
SPRING LAKE PARK pg 14
SPRING LAKE PARK RESERVE pg 20
SPRUCE HILL PARK pg 2
SPUR LAKE TRAIL pg 4
ST CLOUD CITY BIKE TRAIL pg 12
ST CROIX STATE PARK pg 10
ST CROIX TRAIL pg 9
ST LOUIS PARK JR SCHOOL pg 24
ST PAUL MISS GORGE REG P pg 23
ST PETER RIVERSIDE PARK pg 14
ST. ANTHONY PARKWAY pg 23
ST. NICHOLAS COUNTY PARK pg 16
STAHLS LAKE PARK pg 13
STAR TRAIL pg 20
STARING LAKE PARK pg 22
STEARNS TRAIL pg 12
STEELE COUNTY TRAIL ASSN pg 17
STOCKTON TRAIL pg 17
STONEY RIDGE TRAIL pg 7
STONEY SPUR TRAIL pg 7
STONY POINT HIKING TRAIL pg 9
STURGEON RIVER TRAIL pg 4
SUGAR HILLS TRAIL pg 7
SULLIVAN LAKE PARK pg 21
SULLIVAN LAKE TRAIL pg 12
SULLIVAN LK HIKE TRAIL pg 5
SUMMARY POPE COUNTY WPAS pg 1
SUNFISH LAKE PARK pg 24
SUNRISE TRAIL pg 11
SUNSHINE MUNICIPAL PARK pg 23
SUOMI HILLS SKI TRAIL pg 4
SUOMI SNOWMOBILE TRAIL pg 7
SUPERIOR HIKE TRAIL pg 5
SUTTON PARK pg 17
SWAMPER TRAIL pg 4
SWAN LAKE PARK pg 13
SWIFT FALLS COUNTY PARK pg 14
TACONITE SPUR TRAIL pg 7
TACONITE STATE TRAIL pg 5
TAFT AREA TRAIL pg 5
TAFT PARK pg 23
TAMARAC SKI TRAIL pg 1
TAMARACK NATURE CENTER pg 20
TAMARACK RIVER HORSECAMP pg 9
TAMARACK SNOWMOBILE TRL pg 6, 11
TANK LAKE COUNTY TRAIL pg 10
TEMPERANCE RIV STATE PK pg 5
TENNISIOUX MUN. PARK pg 21
TERRACE OAKS PARK pg 21
TETTEGOUCHE STATE PARK pg 5
TETTEGOUCHE TRAIL pg 7
TH 59 BIKE TRAIL pg 3
TH 95 AFTON-LAKELAND TRL pg 19
THEODORE WIRTH REG PARK pg 23
THIEF RIVER FALLS TR - S pg 2
THISTLEDEW LAKE TRAIL pg 5

Facility Name and Pages:

THOMPSON CRK HUNT/WALK T pg 10
THORESON NEIGHBORHOOD PK pg 22
THREE FINGERS TRAIL pg 12
THREE ISLAND PARK pg 2
THUNDER HOLLOW CO TRAIL pg 10
TIGER BEAR I TRAIL pg 17
TIGER BEAR II TRAIL pg 17
TILSON CREEK SKI TRAIL pg 7
TIM COREY TRAIL pg 5
TIMBERLANE COUNTY PARK pg 13
TODD PARK pg 17
TODD TRAIL pg 12
TOFTE TRAIL pg 6
TOKLE TRAIL pg 12
TOMAHAWK TRAIL pg 7
TOWER CITY TRAIL pg 8
TOWER LAKE TRAIL pg 1
TOWER TRAIL pg 11
TOWER-SOUDAN STATE PARK pg 5
TRAIL BUSTERS TRAIL pg 17
TRAILBLAZERS PATH pg 8
TRAILBLAZERS TRAIL pg 2
TRAVERSE DES SIOUX PARK pg 14
TREML COUNTY PARK pg 13
TRIVILLE TRAIL pg 11
TROUT VALLEY UNIT pg 16
TURTLE MOUND HIKE TRAIL pg 4
TWIN LAKES HIKING TRAIL pg 9
TWO HARBORS CORRIDOR TRL pg 7
TWO HARBORS SKI TRAIL pg 8
TWO INLETS TRAIL pg 1
TWO RIVERS TRAIL pg 12
U OF M NORTH CNTRL EX ST pg 6
ULEN PARK pg 3
UNIVERSITY AVE NE BIKEWY pg 22
UPPER GUNFLINT LAKE TRL pg 6
UPPER SIOUX AGENCY ST PK pg 13
UPSALA TRAIL pg 12
VALLEY CREST TRAIL pg 18
VALLEYWOOD PARK AND GOLF pg 21
VERMILLION PARK pg 22
VETERANS MEMORIAL PARK pg 12
VIC POWER PARK pg 8
VICTORIA-EVERGREEN PARK pg 23
VICTORY MEMORIAL PARKWAY pg 23
VIKING RIDGE RIDERS TRL pg 17
VILLA MUNICIPAL PARK pg 23
VIRGINIA TRAILS pg 8
VOYAGEUR TRL - ORR SPUR pg 8
VOYAGEUR WEST TRAIL pg 7
VOYAGEUR-CRANE LAKE TRL pg 7
VOYAGR-KABTGMA-ASH R TRL pg 7
WABANA TRAIL pg 7
WADENA TRAIL pg 12
WAPITI TRAIL pg 2
WARNER LAKE PARK pg 10
WASECA TRAIL pg 14
WASHBURN LK SOLITUDE AR pg 9
WATERFORD TRAIL pg 17, 20
WEAVER LAKE PARK/PLAYFLD pg 22
WEBSTER LAKE TRAIL pg 1
WESTERN AVE BICYCLE WAY pg 23
WESTERN WATERFRONT TRAIL pg 7
WESTWOOD HILLS NAT CENTR pg 23
WHITE EARTH TRAIL pg 1
WHITES WOODS PARK pg 17
WHITEWATER STATE PARK pg 16
WHITEWATER TRAIL pg 17
WHITNEY MEMORIAL PARK pg 12
WILD INDIGO SNA pg 16
WILD RIVER STATE PARK pg 10
WILD RIVER TRAIL pg 11, 20
WILDWOOD MUNICIPAL PARK pg 22
WILDWOOD NATURE CENTER pg 14
WILKIE/RICE LAKE UNIT pg 19
WILLIAM BERRY PARK pg 23
WILLIAM MAY PARK pg 13
WILLIAM O'BRIEN STATE PK pg 19
WILLIAM W LEWIS PARK pg 22
WILLIAMS PARK pg 13

Facility Name and Pages:

WILLOW POND MUN. PARK pg 23
WINNIE TRAILS pg 11
WINONA BIKE PATH pg 18
WINONA FARM TRAIL pg 18
WINTER WONDERLAND TRAIL pg 2
WOLF LK MULTI-USE TRAIL pg 10
WOLF TRACK TRAIL pg 7
WOLFE MUNICIPAL PARK pg 23
WOLSFELD WOODS SNA pg 19
WONDERLAND TRAIL pg 12
WOOD LAKE NATURE CENTER pg 24
WOODBURY TAMARACK N PRES pg 23
WOODLANE-UP AFTON RD TRL pg 24
WOODLAWN MUNICIPAL PARK pg 3
WOODRIDGE PARK pg 22
WOODS LAKE TRAIL pg 11
WORDEN SPECIAL USE PARK pg 22
WRIGHT TRAIL pg 12
YORKTOWN MUN PARK pg 22
ZIPPEL BAY STATE PARK pg 1
ZUMBRO BOTTOMS UNIT pg 16
ZUMBRO PARK SOUTH pg 17
ZUMBROWATHA-GOODHUE TRL pg 17
ZUMBROWATHA-WABASHA TRL pg 17

Trail Type	Number of Trails	Total Length Miles	Mean Length Miles	Median Length Miles
ALL* -	939	19143.1	20.4	5.0
Hike -	564	3482.7	6.2	2.0
Ski -	324	2554.5	7.9	5.0
Horse -	81	1190.1	14.7	7.5
Bike -	227	719.9	3.2	1.1
Snowmobile -	306	15014.1	49.1	26.9

*"ALL" includes only those public trails with one or more of the activity types listed above.