MN DEPT. OF NATURAL RESOURCES
3 0318 00001 0538



MINNESOTA REGISTRY OF PUBLIC RECREATIONAL TRAIL MILEAGES AS OF JULY 1, 1990

(pursuant to Minnesota Statute 85.017)

LIBRARY
Dept. of Natural Resources
500 Lafayette Road
St. Paul, MN 55155-4021

Minnesota Department of Natural Resources
Trails and Waterways Unit, Trail Programs Section
500 Lafayette Road, Box 52, Saint Paul, Minnesota 55155-4052

DNR
GV
199.42
.M6
R43
1990

This document is made available electronically by the Minnesota Legislative Reference Library as part of an ongoing digital archiving project. http://www.leg.state.mn.us/lrl/lrl.asp
(Funding for document digitization was provided, in part, by a grant from the Minnesota Historical & Cultural Heritage Program.)

INTEROFFICE

Ms. Colleen Mlecoch
Senior Librarian
DNR Library
DNR Building - Box 21
INTEROFFICE

STATE OF MINNESOTA
DEPARTMENT OF NATURAL RESOURCES

Celebrate MINNESOTA 1990

DNR INFORMATION
(612) 296-6157

500 LAFAYETTE ROAD • ST. PAUL, MINNESOTA • 55155-40_____

TO: Distribution List

DATE: July 2, 1990

FROM: Grant Scholen
Research Coordinator
Trail Programs Section
Trails and Waterways Unit
DNR Building - 500 Lafayette Road
Saint Paul, Minnesota 55155-4052

PHONE: (612) 296-6485

SUBJECT: 1990 Minnesota Department of Natural Resources Registry of Public Recreational Trail Mileages

Enclosed you will find the latest edition of the Minnesota Registry of Public Recreational Trail Mileages, pursuant to Minnesota Statutes 85.017. This is the only comprehensive listing of the state's 16,000 miles of public off-road trails. It includes bike, cross-country ski, hike, horse, and snowmobile trails. It reflects, inpart, the July 1, 1990 information contained within the Department of Natural Resources' (DNR) recreational facility computer files. These files contain a great variety of information on trails shown in this registry.

The trail information in this registry is the basis for recreation research and planning, as well as for public information. The DNR's Trails and Waterways Unit has recently updated most of the cross-country ski, horseback and snowmobile trail information files listed in this registry, as well as other trail types to varying degrees. Information contained in this database finds its way into various publications, both at the state and national level.

If you have any questions or comments about this registry, please contact me. Your continuing help in maintaining the accuracy of Minnesota's trail information is appreciated. Also, if you know of others who should receive this trail inventory, please let us know.

GJS/jls

Enclosure: Trail Registry

JUL 1990
RECEIVED
DNR - Library

DISTRIBUTION LIST

Minnesota Department of Natural Resources
Registry of Public Recreational Trail Mileages
July 1990

DNR

Joseph N. Alexander, Commissioner
Steven G. Thorne, Deputy Commissioner
Karen Bowen, Assistant Commissioner for Planning and Special Programs
Raymond B. Hitchcock, Assistant Commissioner for Operations
Leo Haseman, Director, Division of Enforcement
Gerald A. Rose, Director, Division of Forestry
John Hellquist, Forest Recreation Specialist, Division of Forstry
Dave Zumeta, Supervisor, Forest Planning Section, Division of Forestry
Dorian Grilley, Planner Senior/Recreation, Division of Forestry
William H. Morrissey, Director, Division of Parks and Recreation
Bobbie Gallup, Visitor Services Coordinator, Division of Parks and Recreation
Carmelita McGurk, Information Officer, Division of Parks and Recreation
Denny Thompson, Park Planner, Division of Parks and Recreation
Regional Administrators (6)
Regional Trails and Waterways Coordinators (6)
Area Trails and Waterways Managers (15)
Regional Parks Supervisors (6)
Regional Forestry Supervisors (6)
Regional Information and Education Officers (6)
Vonny Hagen, Administrator, Office of Planning
Bill Becker, Supervisor, Research Services Section, Office of Planning
John Poate, Planning Technician, Research Services Section, Office of Planning
Tom Balcom, Supervisor, Natural Resource Planning and Review Services Section, Office of Planning
Gail Gendler, Director, Bureau of Information and Education
Jeff Hanson, Supervisor, Acquisition and Exchange Section, Bureau of Real Estate Management
Trails and Waterways Unit Staff (13)
Bob Djupstrom, Scientific and Natural Areas Supervisor, Wildlife Section, Division of Fish and Wildlife
DNR Library, ATTN: Colleen Mlecoch
DNR Outdoor Recreation Information Center (2)

OTHER STATE AGENCIES

Lieutenant Governor Marlene Johnson
Senator Bob Lessard, Chair, Senate Environment and Natural Resources Committee
Senator Clarence Purfeerst, Chairman, LCMR
Representative Willard Munger, Chair, House Environment and Natural Resources Committee
Jim Dustrude, State Bicycle Coordinator, Mn/DOT
Ken Buckeye, 815 Transportation Building, Mn/DOT
Arne Stefferud, Interagency Trail Committee, Metropolitan Council
Judy Hohmann, Acting Communications Manager, Office of Tourism, Department of Trade and Economic Development
Pat Simmons, Travel Research, Office of Tourism, DTED
Chuck Hawkins, State Planning Agency, DTED
Pam Landers, Executive Director, Minnesota Environmental Education Board, State Planning Agency, DTED
Zona DeWitt, Legislative Reference Library (10)
DeLyle Pankratz, Trail Coordinator, IRRRB
Regional Development Commission, Executive Directors, Regions 1, 2, 3, 5 6W, 6E, 7E, 8 9 (9)

UNIVERSITY OF MINNESOTA

Dr. Dave Lime, Department of Forest Research, Room 109, University of Minnesota, Saint Paul, Minnesota 55108
Dr. Leo McAvoy, 204 Cooke Hall, University of Minnesota, Minneapolis, Minnesota 55455
Forestry Library, University of Minnesota, 1530 North Cleveland Avenue, Saint Paul, Minnesota 55108

LIBRARIES

Mr. Peter H. Bridge, Chief, Exchange and Gift Division, Library of Congress, Washington, DC 20540
Southdale-Hennepin Area Library, ATTN: Ms. Eva Cohn, 7001 York Avenue South, Edina, Minnesota 55435 (3)
Ms. Susan Hansen, Librarian, Rochester Public Library, 11 First Street Southeast, Rochester, Minnesota 55904-3743
Mrs. Jacob, Acquisition Department, Saint Paul Public Library, 90 West Fourth Street, Saint Paul, Minnesota 55102
Mr. Terry Veth, Acquisition Department, Minneapolis Public Library, 300 Nicollet Mall, Minneapolis, Minnesoata 55401
Duluth Public Library, ATTN: Acquisitions, 520 West Superior Street, Duluth, Minnesota 55802
Librarian, Bemidji State University, Bemidji, Minnesota 56601
Librarian, Dakota County Library, 40 East Emerson Avenue, West Saint Paul, Minnesota 55118
Librarian, Mankato State University, Mankato, Minnesota 56001
Librarian, Metropolitan State University, 121 Metro Square Building, Saint Paul, Minnesota 55101
Librarian, Moorhead State University, Moorhead, Minnesota 56560
Librarian, Saint Cloud University, Saint Cloud, Minnesota 56301
Librarian, Southwest State University, Marshall, Minnesota 56258
Librarian, Winona State University, Winona, Minnesota 55987

OTHER UNITS OF GOVERNMENT

Superintendent, Chippewa National Forest, Cass Lake, Minnesota 56633
Ms. Barb Fisher, Hennepin Parks, 12615 County Road 9, P.O. Box 41320, Plymouth, Minnesota 55441
Mr. Larry Freitag, Wisconsin Department of Natural Resources, Box 7921, Madison, Wisconsin 53707
Ms. Judy Ness, Superior National Forest, P.O. Box 338, Duluth, Minnesota 55801
Mr. Robert M. Tyler, Trails Coordinator, Forest Management Division, Michigan Department of Natural Resources, Box 30028, Lansing, Michigan 48909
Mr. Robert Walker, State Conservation Commission, Wallace State Office Building, Des Moines, Iowa 50319

OTHER ORGANIZATIONS

Mr. Dick Johnson, President, International Snowmobile Association, HCR 1 - Box 1957, Pengilly, Minnesota 557775
Mr. LeRoy Strehlo, President, Minnesota United Snowmobilers' Association, 231 Twilite Terrace, Circle Pines, Minnesota 55014
American Youth Hostels, Inc., Minnesota Council, YMCA Building - Room 203, 30 South Ninth Street, Minneapolis, Minnesota 55402
Minnesota Recreation and Park Association, Inc., Box 186, Maple Grove, Minnesota 55369
Minnesota Rovers Outing Club, P.O. Box 14133 - University Station, Minneapolis, Minnesota 55414
Minnesota Ski Council, Director, P.O. Box 4063, Saint Paul, Minnesota 55104
Minnesota Trail Riders Association, P.O. Box 984, Burnsville, Minnesota 55337
National Trails Council, P.O. Box 44172, Indianapolis, Indiana 46204
North Star Ski Touring Club, President, P.O. Box 15144 - Commerce Station, Minneapolis, Minnesota 55415

JUL 1990
RECEIVED
DNR - Library

MINNESOTA REGISTRY OF PUBLIC RECREATIONAL TRAIL MILEAGES
(Pursuant to Minnesota Statutes 85.017)

PREPARED BY:

MINNESOTA DEPARTMENT OF NATURAL RESOURCES
TRAILS AND WATERWAYS UNIT
TRAIL PROGRAMS SECTION

Grant Scholen, Trail Inventory Management, (612) 296-6485
John Poate, Technical Design (Office of Planning)

July 1990

LIBRARY
Dept of Natural Resources
500 Lafayette Road
St. Paul, MN 55155-4010

TABLE OF CONTENTS

	Page
Introduction and Explanatory Notes	i
Trail Administration Categories	i
Counties Indexed by DNR Region and DNR Region Indexed by Counties	iii
Map of DNR Regions	iv
County Map Sheet Inventory System	v
Minnesota Registry of Public Recreational Trail Mileages by DNR Region	
Region I - Bemidji (Northwest)	1
Region II - Grand Rapids (Northeast)	4
Region III - Brainerd (North Central)	10
Region IV - New Ulm (Southwest)	14
Region V - Rochester (Southeast)	16
Region VI - Saint Paul (Metro)	19
Distribution of Public and Private Trail Miles by DNR Region	25
Distribution of Trail Miles by Administrative Level	26
Index to Trail Registry by Facility Name	27

INTRODUCTION

This trail mileage registry is mandated under Minnesota Statutes 85.017 which states: "The Commissioner of Natural Resources shall compile and maintain a current registry of cross-country skiing, hiking, horseback riding and snowmobiling trails in the state and shall publish and distribute the information . . . " It is a by-product of a recreation facility inventory first called for in the State Comprehensive Outdoor Recreation Plan (SCORP).

The SCORP process dates back to the 1964 Land and Water Conservation Fund Act passed by Congress and implemented in Minnesota under Minnesota Statutes 86.71 (1965, Laws of Minnesota, Chapter 910, as amended).

This registry is a comprehensive listing of the five major recreational trail types. It is not intended as a trail user's guide. The number of public trails listed is more comprehensive than those in public brochures. This is because, for a variety of reasons, some administrators have chosen not to promote their trails in public brochures. The registry does not offer a fully detailed description of all information on the data system. The information presented here, however, is useful for allocation of funds and planning/management purposes.

For a more extensive trail description, an inquirer may contact the Department of Natural Resources' (DNR) Outdoor Recreation Information Center. This center provides an extensive number of trail maps and brochures free to the public.

The total private trail miles (by DNR Region) have been included in this registry for the sake of completeness. Parts of this listing are in great need of updating because it was compiled primarily in the mid-1970s. It has not been feasible for the DNR to keep this category current.

EXPLANATORY NOTES

A "trail" is defined as any continuous pathway intended for recreational use for a period of time (all or part of the year). The "intended" use of a trail is determined when it is designated by a trail administrator. The administrator is the agency or individual having the authority to execute and/or arrange for any of the following: acquisition, development, maintenance and management. For a trail or trail activity to be "designated," it must be advertiseable, useable, and either signed, mapped or identified by written policy of the administrator. Designated uses in this registry include hiking, skiing, horseback riding, biking, and snowmobiling.

A trail does not include road shoulders (i.e., bikeways) which do not provide a physical treadway separation for the recreationist. However, some roads (i.e., in parks and forests) become trails in winter when they are designated exclusively for either snowmobiling or cross-country skiing.

Since December 1981, nearly all public trails in this file have been updated. Most snowmobile and cross-country ski trail information was updated in the fall of 1989 in preparation for publication by the Office of Tourism and the DNR. Another recent update has been the spring 1989 review for Minnesota's State Horse Trails. Each of these data updates, as well as other inventory updates, are reflected in the date of information for each trail segment as reported in the extreme right column.

This report is computer generated from the RECFAC (recreational facility) database, which is managed by the DNR's Office of Planning on a COMPAQ 386 micro-computer.

TRAIL ADMINISTRATION CATEGORIES

Federal;

U.S. Forest Service (part of the U.S. Department of Agriculture) - managed within statutory boundaries.

U.S. Fish and Wildlife (part of the U.S. Department of the Interior) - managed within units of National Wildlife Refuges.

U.S. Fish and Wildlife (part of the U.S. Department of the Interior) - managed within units of National Waterfowl Production Areas.

National Park Service (part of the U.S. Department of the Interior) - managed within National Parks.

U.S. Army Corps of Engineers (part of the U.S. Department of Defense; Army Corps, COE, ACE) - managed within Federal water reservoir boundaries.

State (Department of Natural Resources);

Division of Forestry - managed inside statutory State Forest boundaries.

Division of Forestry Outside - managed outside statutory State Forest boundaries.

Division of Fish and Wildlife - managed inside statutory Wildlife Management Areas or Scientific and Natural Areas.

Trails and Waterways Unit - managed "State Trail" as defined by statute.

Division of Parks and Recreation - State Park managed trails.

County;

County Government - managed by a county government including county foresty, public works, or park departments.

County Government (GIA)* - sponsored by a county government with the aid of the DNR's Trails Assistance Program.

Hennepin Parks - managed by the Suburban Hennepin Regional Park District (SHRPD), within its boundaries.

Hennepin Parks (GIA)* - managed by the SHRPD, within its boundaries, with the aid of the DNR's Trails Assistance Program.

City;

Minor Civil Division - managed by a local government, including townships, city highway/parkway departments, or other city public works or parks departments.

Minor Civil Division (GIA)* - sponsored by a local government with the aid of the DNR's Trails Assistance Program.

Other;

MN Historical Society - managed as part of a state historical site.

MN Department of Transportation - managed as part of a state highway development.

Minnesota Zoo - managed as an extension of the Zoo's programs.

University of Minnesota - managed as part of the University's educational program.

State Community Colleges - managed as part of the College's educational program.

Other State - managed by other state agencies, specifically the Iron Range Resources Rehabilitation Board (IRRRB).

School District - managed as part of a public school system.

Private;**

Various Private - managed by private entities, including church organizations, individuals, or other profit or non-profit corporations.

(*) Grants-In-Aid (GIA) trails are single-use trails built by local people, often on privately owned land, sponsored by a local unit of government, and funded by the DNR through its Trails Assistance Program. The Program is used to develop and maintain cross-country skiing and/or snowmobiling trails. Any other use of these trails is incidental, and in certain instances is prohibited.

(**) This category has only been summarized. Most of the individual trail listings are in need of updating.

COUNTIES INDEXED BY DNR REGION

DNR REGION	COUNTY NAME	DNR REGION	COUNTY NAME	DNR REGION	COUNTY NAME	DNR REGION	COUNTY NAME
II	Aitkin	IV	Faribault	I	Mahnomen	V	Rice
VI	Anoka	V	Fillmore	I	Marshall	IV	Rock
I	Becker	V	Freeborn	IV	Martin	I	Roseau
I	Beltrami	V	Goodhue	IV	Meeker	II	St. Louis
III	Benton	I	Grant	III	Mille Lacs	VI	Scott
IV	Big Stone	VI	Hennepin	III	Morrison	III	Sherburne
IV	Blue Earth	V	Houston	V	Mower	IV	Sibley
IV	Brown	I	Hubbard	IV	Murray	III	Stearns
II	Carlton	III	Isanti	IV	Nicollet	V	Steele
VI	Carver	II	Itasca	IV	Nobles	I	Stevens
III	Cass	IV	Jackson	I	Norman	IV	Swift
IV	Chippewa	III	Kanabec	V	Olmsted	III	Todd
III	Chisago	IV	Kandiyohi	I	Otter Tail	I	Traverse
I	Clay	I	Kittson	I	Pennington	V	Wabasha
I	Clearwater	II	Koochiching	III	Pine	III	Wadena
II	Cook	IV	Lac Qui Parle	IV	Pipestone	IV	Waseca
IV	Cottonwood	II	Lake	I	Polk	VI	Washington
III	Crow Wing	I	Lake of the Woods	I	Pope	IV	Watonwan
VI	Dakota	IV	Le Sueur	VI	Ramsey	I	Wilkin
V	Dodge	IV	Lincoln	I	Red Lake	V	Winona
I	Douglas	IV	Lyon	IV	Redwood	III	Wright
		IV	McLeod	IV	Renville	IV	Yellow Medicine

DNR REGION INDEXED BY COUNTIES

DNR REGION	COUNTY NAME	DNR REGION	COUNTY NAME	DNR REGION	COUNTY NAME	DNR REGION	COUNTY NAME
I	Becker	II	Aitkin	IV	Big Stone	IV	Sibley
I	Beltrami	II	Carlton	IV	Blue Earth	IV	Swift
I	Clay	II	Cook	IV	Brown	IV	Waseca
I	Clearwater	II	Itasca	IV	Chippewa	IV	Watonwan
I	Douglas	II	Koochiching	IV	Cottonwood	IV	Yellow Medicine
I	Grant	II	Lake	IV	Faribault	V	Dodge
I	Hubbard	II	St. Louis	IV	Jackson	V	Fillmore
I	Kittson	III	Benton	IV	Kandiyohi	V	Freeborn
I	Lake of the Woods	III	Cass	IV	Lac Qui Parle	V	Goodhue
I	Mahnomen	III	Chisago	IV	Le Sueur	V	Houston
I	Marshall	III	Crow Wing	IV	Lincoln	V	Mower
I	Norman	III	Isanti	IV	Lyon	V	Olmsted
I	Otter Tail	III	Kanabec	IV	McLeod	V	Rice
I	Pennington	III	Mille Lacs	IV	Martin	V	Steele
I	Polk	III	Morrison	IV	Meeker	V	Wabasha
I	Pope	III	Pine	IV	Murray	V	Winona
I	Red Lake	III	Sherburne	IV	Nicollet	VI	Anoka
I	Roseau	III	Stearns	IV	Nobles	VI	Carver
I	Stevens	III	Todd	IV	Pipestone	VI	Dakota
I	Traverse	III	Wadena	IV	Redwood	VI	Hennepin
I	Wilkin	III	Wright	IV	Renville	VI	Ramsey
				IV	Rock	VI	Scott
						VI	Washington

DNR Regions

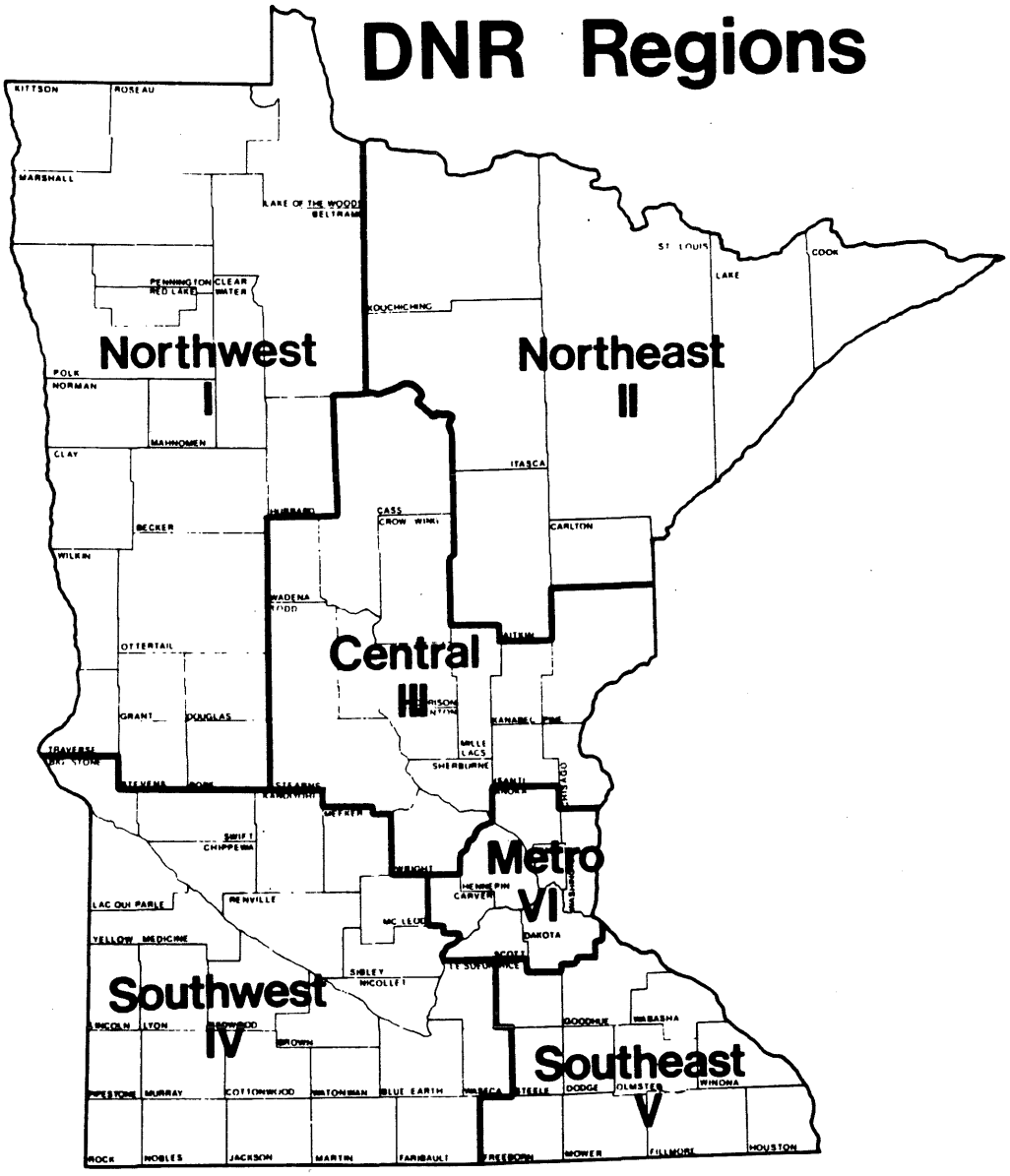
Northwest
I
Northeast
II
Central
III
Metro
VI
Southwest
IV
Southeast
V
KITTSON
ROSEAU
MARSHALL
LAKE OF THE WOODS
BELTRAMI
ST LOUIS
COOK
LAKE
PENNINGTON
RED LAKE
CLEARWATER
KOOCHICHING
POLK
NORMAN
MAHNOMEN
CLAY
ITASCA
HUBBARD
CASS
CROW WING
BECKER
CARLTON
WILKIN
WADENA
TODD
AITKIN
OTTERTAIL
GRANT
DOUGLAS
KANABEC
PINE
TRAVERSE
BIG STONE
MILLE LACS
SHERBURNE
STEVENS
POPE
STEARNS
KANDIYOHI
MEEKER
ISANTI
CHISAGO
SWIFT
CHIPPEWA
WRIGHT
HENNEPIN
CARVER
LAC QUI PARLE
RENVILLE
MC LEOD
DAKOTA
YELLOW MEDICINE
SCOTT
LE SUEUR
SIBLEY
NICOLLET
LINCOLN
LYON
REDWOOD
BROWN
GOODHUE
WABASHA
PIPESTONE
MURRAY
COTTONWOOD
WATONWAN
BLUE EARTH
WASECA
STEELE
DODGE
OLMSTED
WINONA
ROCK
NOBLES
JACKSON
MARTIN
FARIBAULT
FREEBORN
MOWER
FILLMORE
HOUSTON

COUNTY MAP SHEET INVENTORY SYSTEM

The adjoining map sheet index shows the Minnesota Department of Transportation (Mn/DOT) general county highway map series for the state. Each trail has a county number followed by the county's map sheet number. An example is the Heartland State Trail which extends over two map sheets in one county and into the next county. The resulting county and map sheet numbers are, therefore, 11-2, 11-4 and 29-1. Each is a separate segment with trail miles only within the map sheet shown.

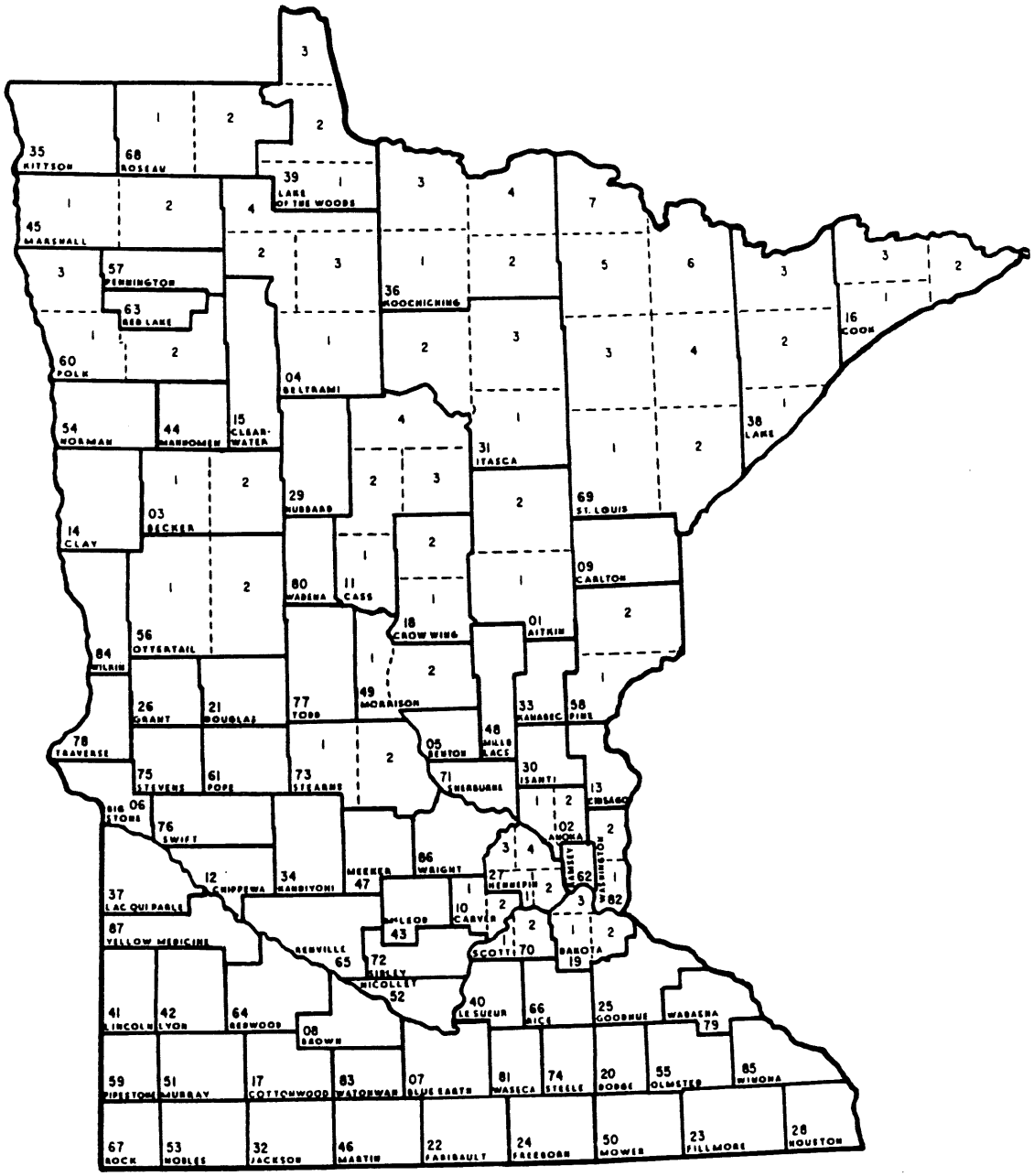

DNR REGION 1

Facility Name	Administrator	Map Code and County	Total Miles	Hike	Ski	Horse	Bike	Snow-mobile	Date Info
	FEDERAL:								
CAMP RABIDEAU C C C TRL	Chippewa Nationl Forest	04-1 Beltrami	1.0	1.0	-	1.0	-	-	09/22/86
CARTER LAKE TRAIL	"	04-1 Beltrami	3.4	3.4	-	-	-	-	09/22/86
MEADOW LAKE TRAIL	"	04-1 Beltrami	10.9	10.9	10.9	-	-	-	08/21/89
TOWER LAKE TRAIL	"	04-4 Beltrami	5.1	5.1	-	5.1	-	-	09/22/86
WEBSTER LAKE TRAIL	"	04-1 Beltrami	6.1	2.1	2.1	-	-	4.0	08/21/89
	Region 1 subtotal for U S D A Forest Service -		26.5	22.5	13.0	6.1	-	4.0	
BOOTH LAKE TRAIL	U S F & W Serv (Refuge)	03-2 Becker	2.6	2.6	-	-	-	-	09/22/86
OLD INDIAN TRAIL	"	03-2 Becker	2.0	2.0	-	-	-	-	09/22/86
PINE LAKE TRAIL	"	03-2 Becker	7.9	7.9	7.9	-	-	-	08/21/89
TAMARAC SKI TRAIL	"	03-2 Becker	1.0	1.0	-	-	-	-	09/22/86
	Region 1 subtotal for U S F & W Serv (Refuge) -		13.5	13.5	7.9	-	-	-	
SUMMARY POPE CO WPAS	U S F & W Service (WPA)	61-1 Pope	1.0	1.0	-	-	-	-	09/30/88
	Region 1 subtotal for U S F & W Service (WPA) -		1.0	1.0	-	-	-	-	
	Region 1 subtotal for FEDERAL - - - - - - - - -		41.0	37.0	20.9	6.1	-	4.0	
	MN DEPT NATL RESOURCES:								
BAUDETTE-NORRIS TRAIL	MN DNR Div of Forestry	39-1 L of Wds	23.0	-	-	-	-	23.0	08/15/88
BAUDETTE-NORRIS TRAIL	"	39-2 L of Wds	30.0	-	-	-	-	30.0	08/15/88
BELTRAMI ISLAND TRAIL	"	04-4 Beltrami	5.2	-	-	-	-	5.2	08/15/88
BELTRAMI ISLAND TRAIL	"	39-1 L of Wds	9.2	-	-	-	-	9.2	08/15/88
BELTRAMI ISLAND TRAIL	"	39-2 L of Wds	3.2	-	-	-	-	3.2	08/15/88
BELTRAMI ISLAND TRAIL	"	68-2 Roseau	70.0	-	-	-	-	70.0	08/15/88
BEMIDJI-ITASCA TRAIL	"	04-1 Beltrami	10.8	-	-	-	-	10.8	08/15/88
BEMIDJI-ITASCA TRAIL	"	15-1 Clearwtr	5.2	-	-	-	-	5.2	08/15/88
BEMIDJI-ITASCA TRAIL	"	29-1 Hubbard	10.0	-	-	-	-	10.0	08/15/88
BUENA VISTA SNOWMO TRAIL	"	04-1 Beltrami	22.5	-	-	-	-	22.5	08/15/88
NORTH SMOKY HILLS TRAIL	"	03-2 Becker	13.0	-	-	-	-	13.0	08/15/88
PAUL BUNYAN TRAIL	"	29-1 Hubbard	58.0	-	-	-	-	58.0	08/15/88
SCHOOLCRAFT TRAIL	"	29-1 Hubbard	17.0	-	-	-	-	17.0	08/21/89
TWO INLETS TRAIL	"	03-2 Becker	27.5	-	-	-	-	27.5	08/15/88
WHITE EARTH TRAIL	"	03-2 Becker	2.0	-	-	-	-	2.0	08/15/88
WHITE EARTH TRAIL	"	15-1 Clearwtr	63.0	-	-	-	-	63.0	08/15/88
	Region 1 subtotal for MN DNR Div of Forestry -		369.6	-	-	-	-	369.6	
HEARTLAND STATE TRAIL	DNR Trails & Waterways	29-1 Hubbard	21.0	21.0	21.0	21.0	21.0	21.0	08/20/89
	Region 1 subtotal for DNR Trails & Waterways -		21.0	21.0	21.0	21.0	21.0	21.0	
BUFFALO RIVER STATE PARK	DNR Parks & Recreation	14-1 Clay	12.0	12.0	8.0	-	-	-	08/21/89
GLACIAL LAKES STATE PARK	"	61-1 Pope	11.0	11.0	5.0	9.0	-	11.0	08/20/89
HAYES LAKE STATE PARK	"	68-2 Roseau	12.0	12.0	6.0	3.0	1.0	6.0	08/21/89
ITASCA STATE PARK	"	15-1 Clearwtr	45.0	34.2	27.7	-	5.9	20.2	08/21/89
ITASCA STATE PK (BECKER)	"	03-2 Becker	2.9	2.9	2.6	-	-	-	08/21/89
ITASCA STATE PK(HUBBARD)	"	29-1 Hubbard	12.6	1.8	.7	-	.6	10.8	08/21/89
LAKE BEMIDJI STATE PARK	"	04-1 Beltrami	14.0	14.0	10.0	-	.8	3.5	08/20/89
LAKE BRONSON STATE PARK	"	35-1 Kittson	12.0	2.0	6.0	-	7.0	6.0	08/20/89
LAKE CARLOS STATE PARK	"	21-1 Douglas	12.6	12.6	5.0	8.0	-	9.0	08/21/89
MAPLEWOOD STATE PARK	"	56-1 Otter Tl	29.8	25.0	17.0	20.0	-	14.0	08/21/89
OLD MILL STATE PARK	"	45-1 Marshall	7.7	7.7	3.5	-	-	3.3	08/21/89
ZIPPEL BAY STATE PARK	"	39-2 L of Wds	7.0	4.0	3.0	6.0	-	7.0	08/21/89
	Region 1 subtotal for DNR Parks & Recreation -		178.6	139.2	94.5	46.0	15.3	90.8	
	Region 1 subtotal for MN DEPT NATL RESOURCES -		569.2	160.2	115.5	67.0	36.3	481.4	

DNR REGION 1

Facility Name	Administrator	Map Code and County	Total Miles	Hike	Ski	Horse	Bike	Snow-mobile	Date Info
	COUNTY ADMINISTERED:								
NORTHLAND TRAIL	Beltrami Co. non-GIA	04-1 Beltrami	42.0	-	-	-	-	42.0	08/21/89
LONG LAKE CO PARK/ACCESS	Clearwater Co. non-GIA	15-1 Clearwtr	1.0	1.0	-	-	-	-	01/31/86
SPRUCE HILL PARK	Douglas Co. non-GIA	21-1 Douglas	2.0	-	2.0	-	-	-	08/20/89
OAKLAND COUNTY PARK	Pennington Co. non-GIA	57-1 Penngton	.5	.5	-	-	.5	-	02/09/82
	Region 1 subtotal for County Admin (non-GIA) -		45.5	1.5	2.0	-	.5	42.0	
DETROIT MOUNTAIN TRAIL	Becker Co. GIA	03-1 Becker	8.0	-	8.0	-	-	-	08/21/89
DUNTON LOCK TRAIL	"	03-1 Becker	5.0	5.0	5.0	-	-	-	08/21/89
EAST FRAZEE TRAIL	"	03-1 Becker	10.0	-	10.0	-	-	-	08/21/89
WINTER WONDERLAND TRAIL	"	03-1 Becker	70.0	-	-	-	-	70.0	08/21/89
WINTER WONDERLAND TRAIL	"	03-2 Becker	78.0	-	-	-	-	78.0	08/21/89
WINTER WONDERLAND TRAIL	"	56-1 Otter Tl	4.6	-	-	-	-	4.6	08/21/89
BECIDA TRAIL	Beltrami Co. GIA	29-1 Hubbard	18.0	-	-	-	-	18.0	08/21/89
BIG RED LAKE BOG TRAIL	"	04-2 Beltrami	40.0	-	-	-	-	40.0	08/21/89
BIG RED LAKE BOG TRAIL	"	04-3 Beltrami	38.0	-	-	-	-	38.0	08/21/89
BIG RED LAKE BOG TRAIL	"	04-4 Beltrami	50.0	-	-	-	-	50.0	08/21/89
BUENA VISTA SKI TRAIL	"	04-1 Beltrami	15.5	-	15.5	-	-	-	08/21/89
HOBSON FOREST TRAIL	"	04-1 Beltrami	3.7	-	3.7	-	-	-	09/14/89
LOST RIVER TRAIL	"	04-3 Beltrami	10.0	-	-	-	-	10.0	08/17/88
MOVIL MAZE TRAIL	"	04-1 Beltrami	8.5	-	8.5	-	-	-	08/21/89
NORTH COUNTRY SNOW TRAIL	"	04-1 Beltrami	188.0	-	-	-	-	188.0	08/20/89
NORTH COUNTRY SNOW TRAIL	"	29-1 Hubbard	8.0	-	-	-	-	8.0	08/20/89
THREE ISLAND PARK	"	04-1 Beltrami	6.0	-	6.0	-	-	-	08/21/89
TRAILBLAZERS TRAIL	Clearwater Co. GIA	15-1 Clearwtr	102.0	-	-	-	-	102.0	08/15/88
ARROWWOOD-RADISSON RSRT	Douglas Co. GIA	21-1 Douglas	4.1	3.0	4.1	4.0	1.0	-	08/20/89
DATA TRAIL	"	21-1 Douglas	384.0	-	-	-	-	384.0	08/20/89
DATA TRAIL	"	56-2 Otter Tl	13.0	-	-	-	-	13.0	08/20/89
DATA TRAIL	"	61-1 Pope	88.0	-	-	-	-	88.0	08/20/89
KENSINGTON RUNESTONE PRK	"	21-1 Douglas	7.5	-	7.5	-	-	-	08/21/89
FOREST RIDER TRAIL	Hubbard Co. GIA	03-2 Becker	23.0	-	-	-	-	23.0	08/15/88
FOREST RIDER TRAIL	"	15-1 Clearwtr	3.0	-	-	-	-	3.0	08/15/88
FOREST RIDER TRAIL	"	29-1 Hubbard	14.0	-	-	-	-	14.0	08/15/88
HUBBARD #1 TRAIL	"	29-1 Hubbard	71.0	-	-	-	-	71.0	08/20/89
LONG PINE TRAIL	"	29-1 Hubbard	8.1	-	8.1	-	-	-	08/21/89
KITTSON TRAIL	Kittson Co. GIA	35-1 Kittson	194.0	-	-	-	-	194.0	09/01/90
L O W BORDER TRAIL	Lake of the Woods C GIA	39-2 L of Wds	115.0	29.0	-	-	-	115.0	08/21/89
MAHNOMEN COUNTY TRAIL	Mahnomen Co. GIA	03-2 Becker	.5	-	-	-	-	.5	08/17/88
MAHNOMEN COUNTY TRAIL	"	15-1 Clearwtr	22.0	-	-	-	-	22.0	08/17/88
MAHNOMEN COUNTY TRAIL	"	44-1 Mahnomen	95.0	-	-	-	-	95.0	08/17/88
MC TRAIL SYSTEM	Marshall Co. GIA	45-1 Marshall	92.0	-	-	-	-	92.0	08/20/89
MC TRAIL SYSTEM	"	57-1 Penngton	27.0	-	-	-	-	27.0	08/20/89
OTTER COUNTRY TRAIL	Otter Tail Co. GIA	56-1 Otter Tl	28.6	-	-	-	-	28.6	08/21/89
OTTER COUNTRY TRAIL	"	56-2 Otter Tl	13.4	-	-	-	-	13.4	08/21/89
WAPITI TRAIL	Pennington Co. GIA	45-2 Marshall	15.5	-	-	-	-	15.5	08/21/89
WAPITI TRAIL	"	57-1 Penngton	27.5	-	-	-	-	27.5	08/21/89
POLK KNIGHT RIDERS TRAIL	Polk Co. GIA	60-2 Polk	14.0	-	-	-	-	14.0	08/21/89
PELAN TRAIL	Roseau Co. GIA	35-1 Kittson	14.6	-	-	-	-	14.6	01/01/90
PELAN TRAIL	"	68-1 Roseau	12.4	-	-	-	-	12.4	01/01/90
S11 / 89 - C4 / 5 TRAIL	"	68-1 Roseau	76.0	-	-	-	-	76.0	01/01/90
S11 / 89 - C4 / 5 TRAIL	"	68-2 Roseau	75.0	-	-	-	-	75.0	01/01/90
	Region 1 subtotal for County (Grant-In-Aid) -		2101.5	37.0	76.4	4.0	1.0	2025.1	
	Region 1 subtotal for COUNTY ADMINISTERED - - -		2147.0	38.5	78.4	4.0	1.5	2067.1	
	MINOR CIVIL DIVISION:								
OLD INDIAN TRAIL	Bemidji City non-GIA	04-1 Beltrami	1.0	1.0	-	-	-	-	09/01/82
RIVER HEIGHTS PARK	East Grand Fork non-GIA	60-3 Polk	2.0	2.0	-	-	-	-	08/21/89
CSAH 1 BIKE TRAIL	Fergus Falls Ci non-GIA	56-1 Otter Tl	1.3	1.3	-	-	1.3	-	02/09/82
TH 59 BIKE TRAIL	"	56-1 Otter Tl	1.9	1.9	-	-	1.9	-	02/09/82
BARSNESS PARK & CHALET	Glenwood City non-GIA	61-1 Pope	6.0	6.0	6.0	-	-	-	08/21/89
GLENWOOD MUNICIPAL TRAIL	"	61-1 Pope	.9	-	-	-	.9	-	05/02/85
NIEMACKL LAKE PARK	Herman Village non-GIA	26-1 Grant	2.5	-	2.5	-	-	-	08/20/89
20TH STREET BIKE TRAIL	Moorhead City non-GIA	14-1 Clay	2.0	2.0	-	-	2.0	-	04/09/82
3RD STREET BIKE TRAIL	"	14-1 Clay	.5	.5	-	-	.5	-	09/22/86

DNR REGION 1

Facility Name	Administrator	Map Code and County	Total Miles	Hike	Ski	Horse	Bike	Snow-mobile	Date Info
	MINOR CIVIL DIVISION:								
8TH STREET SO. BIKE TRL	Moorhead City non-GIA	14-1 Clay	.8	.8	-	-	.8	-	04/09/82
GOOSEBERRY MOUND MUN.PK.	"	14-1 Clay	1.7	1.0	-	-	.7	-	04/09/82
RIVERFRONT PARK	"	14-1 Clay	1.7	1.7	-	-	1.7	-	09/22/86
WOODLAWN MUNICIPAL PARK	"	14-1 Clay	.7	.7	-	-	.7	-	09/22/86
ULEN PARK	Ulen City non-GIA	14-1 Clay	2.3	2.3	1.5	2.3	-	-	08/21/89
	Region 1 subtotal for City/Township (non-GIA) -		25.3	21.2	10.0	2.3	10.5	-	
BEMIDJI CITY PARK	Bemidji City GIA	04-1 Beltrami	1.2	-	1.2	-	-	-	08/21/89
NEVIS WILDER TRAIL	Nevis City GIA	29-1 Hubbard	20.8	-	-	-	-	20.8	08/21/89
	Region 1 subtotal for City/Twp (Grant-In-Aid) -		22.0	-	1.2	-	-	20.8	
	Region 1 subtotal for MINOR CIVIL DIVISION - -		47.3	21.2	11.2	2.3	10.5	20.8	
	REGION 1 TOTALS FOR ALL ADMINISTRATIVE LEVELS -		2804.5	256.9	226.0	79.4	48.3	2573.3	

DNR REGION 2

Facility Name	Administrator	Map Code and County	Total Miles	Hike	Ski	Horse	Bike	Snow-mobile	Date Info
	FEDERAL:								
CUT FT SIOUX NATL REC TR	Chippewa Nationl Forest	31-2 Itasca	22.5	22.5	22.5	-	-	-	08/21/89
JINGO LAKE TRAIL	"	31-3 Itasca	5.0	5.0	-	-	-	-	09/22/86
LOST 40 HIKING TRAIL	"	31-2 Itasca	.5	.5	-	-	-	-	12/23/81
SIMPSON CREEK REC AREA	"	31-2 Itasca	12.5	12.5	12.5	-	-	-	08/21/89
SKEETER LK HUNT/WALK TRL	"	31-3 Itasca	3.0	3.0	-	-	-	-	03/13/84
SPUR LAKE TRAIL	"	31-2 Itasca	8.0	8.0	-	8.0	-	-	09/22/86
SUOMI HILLS SKI TRAIL	"	31-1 Itasca	9.6	9.6	9.6	-	-	-	08/21/89
SUOMI HILLS SKI TRAIL	"	31-3 Itasca	11.4	-	11.4	11.4	-	-	08/21/89
TURTLE MOUND HIKE TRAIL	"	31-2 Itasca	.5	.5	-	-	-	-	08/09/83
ANGLEWORM TRAIL	Superior Nationl Forest	69-6 St Louis	11.0	11.0	11.0	-	-	-	08/21/89
BASS LAKE TRAIL	"	69-6 St Louis	5.5	5.5	-	-	-	-	09/22/86
BAYLIS-HERRIMAN TRAIL	"	69-6 St Louis	14.0	14.0	14.0	-	-	-	08/21/89
BIG ASPEN TRAIL	"	69-3 St Louis	16.0	-	16.0	-	-	-	08/20/89
BIG LAKE TRAIL	"	69-4 St Louis	2.5	2.5	-	-	-	-	09/12/85
BIG MOOSE TRAIL	"	69-6 St Louis	2.0	2.0	2.0	-	-	-	08/21/89
BIRCH LK PLNTTN SKI TRL	"	69-4 St Louis	2.5	2.5	2.5	-	-	-	08/21/89
BIRD LAKE TRAIL	"	69-4 St Louis	14.0	-	14.0	-	-	-	08/21/89
DISAPPOINTMENT LAKE TRL	"	38-3 Lake	9.0	9.0	-	-	-	-	09/12/85
EAGLE MOUNTAIN TRAIL	"	16-3 Cook	8.0	8.0	-	-	-	-	08/16/84
EAGLE MTN HIKE TRAIL	"	16-1 Cook	2.0	2.0	-	-	-	-	02/01/82
FLASH LAKE TRAIL	"	38-3 Lake	8.3	5.0	8.3	-	-	-	08/21/89
GEO WASHINGTON PINES TRL	"	16-1 Cook	2.5	.6	2.5	-	-	-	08/21/89
GNEISS HIKING TRAIL	"	16-3 Cook	2.0	2.0	-	-	-	-	02/01/82
HEGMAN LAKES TRAIL	"	69-6 St Louis	5.6	-	5.6	-	-	-	08/21/89
HOGBACK LAKE TRAIL	"	38-2 Lake	4.0	4.0	-	-	-	-	09/22/86
NORTH ARM TRAIL	"	69-6 St Louis	28.1	-	28.1	-	-	-	08/21/89
NORTH DARK RIVER TRAIL	"	69-3 St Louis	1.6	1.6	-	-	-	-	09/22/86
NORTH JUNCTION TRAIL	"	69-6 St Louis	5.0	-	5.0	-	-	-	08/21/89
NORTHERN LIGHT HIKE TRL	"	16-2 Cook	.5	.5	-	-	-	-	02/01/82
NORWAY TRAIL	"	69-6 St Louis	7.8	7.8	7.8	-	-	-	08/21/89
POW WOW TRAILS	"	38-3 Lake	55.0	55.0	-	-	-	-	08/16/84
SEVEN BEAVERS TRAIL	"	38-2 Lake	7.0	-	-	-	-	7.0	08/21/89
SEVEN BEAVERS TRAIL	"	69-4 St Louis	20.0	-	-	-	-	20.0	08/21/89
SIOUX-HUSTLER TRAIL	"	69-6 St Louis	35.0	35.0	35.0	-	-	-	08/21/89
SNOWBANK HIKE TRAIL	"	38-3 Lake	25.3	25.3	-	-	-	-	09/12/85
SOUTH DARK RIVER HIKE TR	"	69-3 St Louis	2.0	2.0	-	-	-	-	02/02/82
SOUTH FARM LAKE TRAIL	"	38-3 Lake	6.8	-	6.8	-	-	-	08/21/89
SOUTH LK HIKE-SKI TRAIL	"	16-3 Cook	4.0	4.0	-	-	-	-	02/01/82
STUART LAKE TRAIL	"	69-6 St Louis	8.0	1.5	8.0	-	-	-	08/21/89
STURGEON RIVER TRAIL	"	69-3 St Louis	18.6	1.5	18.6	-	-	-	08/20/89
SUPERIOR HIKE TRAIL	"	16-1 Cook	25.5	25.5	-	-	-	-	09/12/85
SWAMPER TRAIL	"	16-3 Cook	10.0	-	-	-	-	10.0	08/21/89
	Region 2 subtotal for U S D A Forest Service -		442.1	289.4	241.2	19.4	-	37.0	
MANDY LAKE HIKING TRAIL	U S F & W Serv (Refuge)	01-1 Aitkin	2.5	2.5	-	-	-	-	02/16/82
TWIN LAKES HIKING TRAIL	"	01-1 Aitkin	.7	.7	-	-	-	-	02/16/82
	Region 2 subtotal for U S F & W Serv (Refuge) -		3.2	3.2	-	-	-	-	
BLACK BAY TRAIL	National Park Service	36-4 Koochich	8.7	-	8.7	-	-	-	08/21/89
GRAND PORTAGE NATL MONMT	"	16-2 Cook	8.5	8.5	8.5	-	-	-	08/21/89
LOST BAY HIKE TRAIL	"	69-7 St Louis	16.5	16.5	-	-	-	-	01/18/82
MOUNT ROSE TRAIL	"	16-2 Cook	.5	.5	-	-	-	-	01/11/82
MUKOODA TRAIL	"	69-7 St Louis	7.6	7.6	-	-	-	-	09/17/85
	Region 2 subtotal for National Park Service -		41.8	33.1	17.2	-	-	-	
	Region 2 subtotal for FEDERAL - - - - - - - - -		487.1	325.7	258.4	19.4	-	37.0	
	MN DEPT NATL RESOURCES:								
ASH RIVER TRAIL	MN DNR Div of Forestry	69-7 St Louis	12.5	12.5	12.5	-	-	-	08/21/89
BEAR ISLAND LAKE TRAIL	"	69-4 St Louis	8.0	-	-	-	-	8.0	08/21/89
BEAR LAKE TRAIL	"	31-3 Itasca	13.7	-	-	-	-	13.7	08/20/89

DNR REGION 2

Facility Name	Administrator	Map Code and County	Total Miles	Hike	Ski	Horse	Bike	Snow-mobile	Date Info
	MN DEPT NATL RESOURCES:								
BEATRICE LAKE HIKING TR	MN DNR Div of Forestry	31-3 Itasca	2.5	2.5	-	-	-	-	02/20/85
CIRCLE L TRAIL	"	31-3 Itasca	24.8	-	-	-	-	24.8	08/21/89
CIRCLE T TRAIL	"	31-3 Itasca	39.5	-	-	-	-	39.5	08/21/89
CLOQUET VALLEY TRAIL	"	69-2 St Louis	29.0	-	-	-	-	29.0	08/20/89
COWHORN LAKE UNIT	"	31-1 Itasca	4.7	4.7	4.7	-	-	-	08/21/89
FOND DU LAC SKI TRAIL	"	09-1 Carlton	11.3	-	11.3	-	-	-	08/21/89
FOND DU LAC SNOWMO TRAIL	"	09-1 Carlton	21.0	-	-	-	-	21.0	08/21/89
FOND DU LAC SNOWMO TRAIL	"	69-1 St Louis	14.8	-	-	-	-	14.8	08/21/89
HAY LAKE CAMPGRND & ACC	"	01-2 Aitkin	2.0	2.0	-	-	-	-	02/01/89
MOOSE WALK TRAIL	"	38-2 Lake	25.0	25.0	-	-	-	18.1	08/20/89
OWEN L-LOST L HIKE TRAIL	"	31-3 Itasca	2.0	2.0	-	-	-	-	02/20/85
REMOTE LK SOLITUDE AREA	"	01-2 Aitkin	13.8	7.3	13.8	-	-	-	08/21/89
RIVER ROAD UNIT	"	31-1 Itasca	1.7	1.7	1.7	-	-	-	08/21/89
SULLIVAN LK HIKE TRAIL	"	38-1 Lake	1.8	1.8	-	-	-	-	02/20/85
TAFT AREA TRAIL	"	69-1 St Louis	1.8	-	-	-	-	1.8	08/20/89
TAFT AREA TRAIL	"	69-2 St Louis	26.0	-	-	-	-	26.0	08/20/89
THISTLEDEW LAKE TRAIL	"	31-3 Itasca	20.1	20.1	11.2	-	-	-	08/20/89
TIM COREY TRAIL	"	31-3 Itasca	10.0	-	-	-	-	10.0	08/20/89
TIM COREY TRAIL	"	69-3 St Louis	7.9	-	-	-	-	7.9	08/20/89
WOODLAND CARIBOU TRAIL	"	38-2 Lake	20.0	-	20.0	-	-	-	08/21/89
	Region 2 subtotal for MN DNR Div of Forestry -		313.9	79.6	75.2	-	-	214.6	
LAKE WILLIAMS TRAIL	DNR Forestry Outside SF	69-1 St Louis	12.5	-	-	-	-	12.5	08/20/89
	Region 2 subtotal for DNR Forestry Outside SF -		12.5	-	-	-	-	12.5	
BLACKBERRY HUNT-HIKE TR	MN DNR Fish & Wildlife	31-1 Itasca	2.0	2.0	-	-	-	-	04/19/82
COWHORN LK H/W CO. TRAIL	"	31-1 Itasca	2.0	2.0	-	-	-	-	04/19/82
HWY 427 HU/WLK CO. TRAIL	"	31-1 Itasca	1.0	1.0	-	-	-	-	04/19/82
LEIGHTON HU/WK CO. TRAIL	"	31-1 Itasca	2.0	2.0	-	-	-	-	04/19/82
MORPH MEADOWS WMA W 713	"	31-2 Itasca	2.0	2.0	-	-	-	-	01/01/89
PELOQUIN WMA HUNT/WALK	"	31-3 Itasca	1.5	1.5	-	-	-	-	04/16/82
	Region 2 subtotal for MN DNR Fish & Wildlife -		10.5	10.5	-	-	-	-	
ARROWHEAD STATE TRAIL	DNR Trails & Waterways	36-4 Koochich	16.6	-	-	-	-	16.6	08/21/89
ARROWHEAD STATE TRAIL	"	69-4 St Louis	2.7	-	-	-	-	2.7	08/21/89
ARROWHEAD STATE TRAIL	"	69-5 St Louis	64.5	42.0	-	42.0	-	64.5	08/21/89
ARROWHEAD STATE TRAIL	"	69-6 St Louis	6.0	6.0	-	-	-	6.0	08/21/89
ARROWHEAD STATE TRAIL	"	69-7 St Louis	30.2	27.0	-	27.0	-	30.2	08/21/89
MUNGER TRL-BOUNDARY SGMT	"	09-1 Carlton	4.0	-	-	-	-	4.0	08/21/89
MUNGER TRL-DULUTH SGMT	"	09-1 Carlton	6.5	6.5	-	-	6.5	6.5	08/21/89
MUNGER TRL-DULUTH SGMT	"	69-2 St Louis	8.0	8.0	-	-	8.0	8.0	08/21/89
MUNGER TRL-HINCKLEY SGMT	"	09-1 Carlton	8.0	8.0	-	-	3.0	8.0	08/21/89
NORTH SHORE STATE TRAIL	"	16-1 Cook	59.0	22.5	-	52.0	-	59.0	08/21/89
NORTH SHORE STATE TRAIL	"	38-1 Lake	50.0	38.0	-	-	-	50.0	08/21/89
NORTH SHORE STATE TRAIL	"	38-2 Lake	28.0	28.0	-	28.0	-	28.0	08/21/89
NORTH SHORE STATE TRAIL	"	69-2 St Louis	33.0	14.0	-	-	-	33.0	08/21/89
TACONITE STATE TRAIL	"	31-1 Itasca	21.5	-	-	21.5	-	21.5	06/22/89
TACONITE STATE TRAIL	"	31-3 Itasca	45.5	45.5	-	45.5	-	45.5	06/22/89
TACONITE STATE TRAIL	"	69-3 St Louis	47.0	39.0	-	47.0	-	47.0	06/22/89
TACONITE STATE TRAIL	"	69-4 St Louis	31.0	-	-	31.0	-	31.0	06/22/89
TACONITE STATE TRAIL	"	69-6 St Louis	27.0	22.3	-	27.0	-	27.0	06/22/89
	Region 2 subtotal for DNR Trails & Waterways -		488.5	306.8	-	321.0	17.5	488.5	
BEAR HEAD LK STATE PARK	DNR Parks & Recreation	69-4 St Louis	11.0	7.8	6.0	-	-	1.2	08/21/89
CARIBOU FALLS ST WAYSIDE	"	38-2 Lake	1.0	1.0	-	-	-	-	06/30/89
CASCADE RIVER STATE PARK	"	16-1 Cook	18.2	18.2	17.0	-	-	4.0	08/21/89
CROSS RIV STATE WAYSIDE	"	16-1 Cook	5.2	-	3.6	-	-	-	08/21/89
FISHERMAN'S POINT TRAIL	"	36-3 Koochich	1.3	1.3	-	-	-	-	01/11/82
GEO H CROSBY-MANITOU SP	"	38-2 Lake	23.0	23.0	11.0	-	-	-	08/21/89
GOOSEBERRY FALLS ST PARK	"	38-1 Lake	21.5	18.0	15.0	-	-	-	08/21/89

DNR REGION 2

Facility Name	Administrator	Map Code and County	Total Miles	Hike	Ski	Horse	Bike	Snow-mobile	Date Info
	MN DEPT NATL RESOURCES:								
JAY COOKE STATE PARK	DNR Parks & Recreation	09-1 Carlton	50.0	50.0	32.0	5.0	-	7.5	08/21/89
JUDGE C R MAGNEY ST PARK	"	16-2 Cook	5.0	5.0	5.0	-	-	-	08/21/89
MC CARTHY BEACH ST PARK	"	69-3 St Louis	18.0	18.0	9.0	18.0	-	4.1	08/21/89
MOOSE LK STATE REC AREA	"	09-1 Carlton	14.0	4.0	5.0	-	-	5.0	08/21/89
SAVANNA PORTAGE STATE PK	"	01-2 Aitkin	89.0	17.0	17.0	-	-	59.0	08/21/89
SAVANNO PORTAGE STATE PK	"	69-1 St Louis	1.0	-	-	-	-	1.0	08/21/89
SCENIC STATE PARK	"	31-3 Itasca	20.0	14.0	10.0	-	1.0	12.0	08/21/89
SPLIT ROCK LIGHTHOUSE SP	"	38-1 Lake	8.0	8.0	8.0	-	-	-	08/21/89
TEMPERANCE RIV STATE PK	"	16-1 Cook	12.0	11.0	12.0	5.5	-	2.3	08/21/89
TETTEGOUCHE STATE PARK	"	38-1 Lake	19.0	10.0	11.0	-	-	-	08/20/89
TOWER-SOUDAN STATE PARK	"	69-6 St Louis	9.6	9.0	-	-	-	-	12/18/89
	Region 2 subtotal for DNR Parks & Recreation -		326.8	215.3	161.6	28.5	1.0	96.1	
	Region 2 subtotal for MN DEPT NATL RESOURCES -		1152.2	612.2	236.8	349.5	18.5	811.7	
	OTH STATE-ADMINISTERED:								
FOREST HISTORY CENTER	MN Historical Society	31-1 Itasca	2.8	2.8	2.8	-	-	-	08/21/89
GRAND MOUND CENTER	"	36-4 Koochich	2.5	2.5	-	-	-	-	01/21/86
	Region 2 subtotal for MN Historical Society -		5.3	5.3	2.8	-	-	-	
ROCK HILL PARK	University of Minnesota	69-2 St Louis	.6	.6	-	-	-	-	12/05/88
U OF M NORTH CNTRL EX ST	"	31-1 Itasca	3.1	-	3.1	-	-	-	08/21/89
	Region 2 subtotal for University of Minnesota -		3.7	.6	3.1	-	-	-	
ASHAWA TRAIL	Other State Agency	69-5 St Louis	15.0	-	15.0	-	-	-	08/21/89
AURO-BI MULTI-USE TRAIL	"	69-4 St Louis	10.0	-	10.0	-	-	10.0	08/21/89
GIANTS RIDGE REC AREA	"	69-4 St Louis	31.0	-	31.0	-	-	-	08/21/89
	Region 2 subtotal for Other State Agency -		56.0	-	56.0	-	-	10.0	
	Region 2 subtotal for OTH STATE-ADMINISTERED -		65.0	5.9	61.9	-	-	10.0	
	COUNTY ADMINISTERED:								
MISS RIV ACCESS#2/CPGRND	Aitkin Co. non-GIA	01-2 Aitkin	.5	.5	-	-	-	-	05/31/89
SNAKE RIVER CO.TRAIL	"	01-1 Aitkin	1.0	1.0	-	-	-	-	01/21/82
	Region 2 subtotal for County Admin (non-GIA) -		1.5	1.5	-	-	-	-	
HAYPOINT TRAIL	Aitkin Co. GIA	01-1 Aitkin	8.0	-	-	-	-	8.0	05/31/89
HAYPOINT TRAIL	"	01-2 Aitkin	123.0	-	-	-	-	123.0	05/31/89
HAYPOINT TRAIL	"	31-1 Itasca	17.0	-	-	-	-	17.0	05/31/89
LONG LK CONSERVATION CTR	"	01-2 Aitkin	6.0	3.0	6.0	-	-	-	08/20/89
MILLE LACS TRAIL	"	01-1 Aitkin	116.2	-	-	-	-	116.2	08/21/89
NO ACHEN TRAIL	"	01-1 Aitkin	9.0	-	9.0	-	-	-	08/20/89
PALISADE TRAIL	"	01-2 Aitkin	58.0	-	-	-	-	58.0	08/17/88
SOO LINE TRAIL	"	01-1 Aitkin	12.6	-	-	-	-	12.6	08/21/89
SOO LINE TRAIL	"	01-2 Aitkin	35.0	-	-	-	-	35.0	08/21/89
TAMARACK SNOWMOBILE TRL	"	01-1 Aitkin	56.0	-	-	-	-	56.0	08/17/88
TAMARACK SNOWMOBILE TRL	"	01-2 Aitkin	42.4	-	-	-	-	42.4	08/17/88
TAMARACK SNOWMOBILE TRL	"	09-1 Carlton	1.0	-	-	-	-	1.0	08/17/88
LOST RIVER TRAIL	Beltrami Co. GIA	36-1 Koochich	57.0	-	-	-	-	57.0	08/17/88
KETTLE RIVER TRAIL	Carlton Co. GIA	09-1 Carlton	58.5	-	-	-	-	58.5	08/21/89
MOOSEHORN TRAIL	"	01-1 Aitkin	10.8	-	-	-	-	10.8	08/21/89
MOOSEHORN TRAIL	"	09-1 Carlton	82.5	-	-	-	-	82.5	08/21/89
SNO-GOPHERS TRAIL	"	01-2 Aitkin	2.2	-	-	-	-	2.2	08/15/88

DNR REGION 2

Facility Name	Administrator	Map Code and County	Total Miles	Hike	Ski	Horse	Bike	Snow-mobile	Date Info
	COUNTY ADMINISTERED:								
SNO-GOPHERS TRAIL	Carlton Co. GIA	09-1 Carlton	60.0	-	-	-	-	60.0	08/15/88
SNO-GOPHERS TRAIL	"	69-1 St Louis	4.0	-	-	-	-	4.0	08/15/88
SOO LINE TRAIL	"	09-1 Carlton	14.5	-	-	-	-	14.5	08/21/89
BANADAD TRAIL	Cook Co. GIA	16-3 Cook	17.0	-	17.0	-	-	-	08/21/89
BORDER RT-PIGEON RIV TRL	"	16-2 Cook	15.0	15.0	15.0	-	-	-	08/21/89
CENTRAL GUNFLINT TRAIL	"	16-3 Cook	28.8	28.8	28.8	-	-	-	08/21/89
DEER YARD-CASCADE RIV TR	"	16-1 Cook	15.2	15.2	15.2	-	-	-	08/21/89
GUNFLINT SNOWMOBILE TRL	"	16-1 Cook	20.0	-	-	-	-	20.0	08/21/89
GUNFLINT SNOWMOBILE TRL	"	16-3 Cook	58.6	-	-	-	-	58.6	08/21/89
LUTSEN TRAIL	"	16-1 Cook	53.6	-	-	-	-	53.6	08/21/89
N S MTN-BALLY CREEK TRL	"	16-1 Cook	15.5	-	15.5	-	-	-	08/21/89
N S MTNS - LUTSEN TRAIL	"	16-1 Cook	49.1	-	49.1	-	-	-	08/21/89
N S MTNS - TOFTE TRAIL	"	16-1 Cook	67.4	-	67.4	-	-	-	08/21/89
SAGANAGA TRAIL	"	16-3 Cook	8.5	-	-	-	-	8.5	08/15/88
TOFTE TRAIL	"	16-1 Cook	9.5	-	-	-	-	9.5	08/21/89
UPPER GUNFLINT LAKE TRL	"	16-3 Cook	60.0	-	60.0	-	-	-	08/21/89
GARRISON TRAIL	Crow Wing Co. GIA	01-1 Aitkin	10.0	-	-	-	-	10.0	08/21/89
AMEN LAKE TRAIL	Itasca Co. GIA	31-1 Itasca	4.3	4.0	4.3	-	-	-	08/21/89
BIG RIDGE TRAIL	"	31-1 Itasca	6.2	6.2	6.2	-	-	-	08/20/89
BIGFORK LIONS TRAIL	"	31-3 Itasca	5.6	-	-	-	-	5.6	08/20/89
CLEARWATER TRAIL	"	31-1 Itasca	11.4	-	-	-	-	11.4	08/20/89
DAY BROOK TRAIL	"	31-3 Itasca	35.0	-	-	-	-	35.0	08/20/89
DAY BROOK TRAIL	"	69-3 St Louis	8.0	-	-	-	-	8.0	08/20/89
DRIFTSKIPPER TRAIL	"	01-2 Aitkin	7.4	-	-	-	-	7.4	08/21/89
DRIFTSKIPPER TRAIL	"	31-1 Itasca	60.6	-	-	-	-	60.6	08/21/89
GREENWAY TRAIL	"	01-2 Aitkin	5.0	-	-	-	-	5.0	08/15/88
GREENWAY TRAIL	"	31-1 Itasca	83.5	-	-	-	-	83.5	08/15/88
GREENWAY TRAIL	"	69-1 St Louis	10.5	-	-	-	-	10.5	08/15/88
GREENWAY TRAIL	"	69-3 St Louis	1.0	-	-	-	-	1.0	08/15/88
HERB BRANDSTROM TRAIL	"	31-3 Itasca	30.0	-	-	-	-	30.0	08/20/89
KEYSTONE TRAIL	"	31-1 Itasca	15.1	-	-	-	-	15.1	08/21/89
LAWRON TRAIL	"	31-1 Itasca	17.9	-	-	-	-	17.9	01/01/90
LAWRON TRAIL	"	31-3 Itasca	10.1	-	-	-	-	10.1	01/01/90
LITTLE BEAR LAKE TRAIL	"	31-3 Itasca	11.4	-	-	-	-	11.4	08/21/89
MARCELL TRAIL	"	31-3 Itasca	30.0	-	-	-	-	30.0	08/21/89
STONEY RIDGE TRAIL	"	31-3 Itasca	1.2	1.2	1.2	-	-	-	08/21/89
SUOMI SNOWMOBILE TRAIL	"	31-1 Itasca	8.0	-	-	-	-	8.0	08/21/89
SUOMI SNOWMOBILE TRAIL	"	31-3 Itasca	6.0	-	-	-	-	6.0	08/21/89
WABANA TRAIL	"	31-1 Itasca	6.0	6.0	6.0	-	-	-	08/21/89
HAGGERMAN TRAIL	Koochiching Co. GIA	36-4 Koochich	24.0	-	-	-	-	24.0	08/20/89
TILSON CREEK TRAIL	"	36-4 Koochich	4.5	-	4.5	-	-	-	08/21/89
FINLAND AREA TRAIL	Lake Co. GIA	38-2 Lake	10.0	-	10.0	-	-	-	08/21/89
FLATHORN-GEGOKA TRAIL	"	38-2 Lake	29.0	2.5	29.0	-	-	-	08/21/89
NORTHWOODS TRAIL	"	38-1 Lake	22.0	10.0	22.0	-	-	-	08/21/89
RED DOT TRAIL	"	38-1 Lake	29.7	-	-	-	-	29.7	08/21/89
SAW TOOTH TRAIL	"	38-1 Lake	7.0	-	-	-	-	7.0	08/21/89
SAW TOOTH TRAIL	"	38-2 Lake	14.0	-	-	-	-	14.0	08/21/89
TETTEGOUCHE TRAIL	"	38-1 Lake	5.0	-	-	-	-	5.0	08/21/89
TETTEGOUCHE TRAIL	"	38-2 Lake	8.5	-	-	-	-	8.5	08/21/89
TOMAHAWK TRAIL	"	38-2 Lake	65.0	-	-	-	-	65.0	08/21/89
TOMAHAWK TRAIL	"	38-3 Lake	18.0	-	-	-	-	18.0	08/21/89
TOMAHAWK TRAIL	"	69-6 St Louis	2.0	-	-	-	-	2.0	08/21/89
TWO HARBORS SNOWMO TRAIL	"	38-1 Lake	9.6	-	-	-	-	9.6	08/20/89
MILLE LACS DRIFTSKIP TRL	Mille Lacs Co. GIA	01-1 Aitkin	7.0	-	-	-	-	7.0	08/20/89
CHISHOLM TRAIL	St. Louis Co. GIA	69-3 St Louis	11.3	-	-	-	-	11.3	08/21/89
COOK ACCESS TRAIL	"	69-5 St Louis	4.0	-	-	-	-	4.0	06/30/89
IRON ORE TRAIL	"	69-4 St Louis	.6	-	-	-	-	.6	08/21/89
IRON ORE TRAIL	"	69-6 St Louis	14.4	-	-	-	-	14.4	08/21/89
LAURENTIAN TRAIL	"	69-3 St Louis	40.6	-	-	-	-	40.6	08/21/89
LAURENTIAN TRAIL	"	69-4 St Louis	9.4	-	-	-	-	9.4	08/21/89
LOOKOUT MOUNTAIN TRAIL	"	69-3 St Louis	11.2	-	11.2	-	-	-	08/21/89
PEQUAYWAN LAKE TRAIL	"	69-2 St Louis	15.0	-	-	-	-	15.0	08/21/89
RANGER TRAIL	"	69-4 St Louis	12.0	-	-	-	-	7.0	08/21/89
SIDE LAKE SPUR TRAIL	"	69-3 St Louis	3.5	-	-	-	-	3.5	08/20/89
STONEY SPUR TRAIL	"	38-2 Lake	14.4	-	-	-	-	14.4	08/20/89
STONEY SPUR TRAIL	"	69-4 St Louis	8.6	-	-	-	-	8.6	08/20/89
TACONITE SPUR TRAIL	"	69-4 St Louis	2.0	-	-	-	-	2.0	08/20/89
TACONITE SPUR TRAIL	"	69-6 St Louis	38.0	-	-	-	-	38.0	08/20/89
VOYAGEUR-CRANE LAKE TRL	"	69-5 St Louis	38.4	-	10.0	-	-	38.4	08/21/89
VOYAGEUR-CRANE LAKE TRL	"	69-6 St Louis	4.2	-	-	-	-	4.2	08/21/89
VOYAGEUR-CRANE LAKE TRL	"	69-7 St Louis	25.4	-	-	-	-	25.4	08/21/89
VOYAGEUR-KABETOGAMA TRL	"	36-4 Koochich	5.0	-	-	-	-	5.0	08/15/88

DNR REGION 2

Facility Name	Administrator	Map Code and County	Total Miles	Hike	Ski	Horse	Bike	Snow-mobile	Date Info
	COUNTY ADMINISTERED:								
VOYAGEUR-KABETOGAMA TRL	St. Louis Co. GIA	69-7 St Louis	31.0	-	-	-	-	31.0	08/15/88
Region 2 subtotal for County (Grant-In-Aid) -			2120.4	91.9	387.4	-	-	1738.0	
Region 2 subtotal for COUNTY ADMINISTERED - - -			2121.9	93.4	387.4	-	-	1738.0	
	MINOR CIVIL DIVISION:								
BIWABIK BIKE TRAIL	Biwabik Twp non-GIA	69-4 St Louis	.6	-	-	-	.6	-	04/23/82
PINE VALLEY PARK	Cloquet City non-GIA	09-1 Carlton	5.0	-	5.0	-	-	-	08/20/89
CONGDON MUNICIPAL PARK	Duluth City non-GIA	69-2 St Louis	1.5	1.5	-	-	-	-	04/07/82
KINGSBURY CREEK NATURE T	"	69-2 St Louis	1.3	1.3	-	-	-	-	04/07/82
LESTER PARK NATURE TRL	"	69-2 St Louis	.9	.9	-	-	-	-	02/06/84
MINNESOTA POINT PARK	"	69-2 St Louis	4.0	4.0	-	-	-	-	06/30/89
MISSION CREEK NATURE	"	69-2 St Louis	3.3	3.3	-	-	-	-	02/06/84
PARK POINT EXERCISE TRL	"	69-2 St Louis	.5	.5	-	-	-	-	04/07/82
SPIRIT MOUNTAIN SKI AREA	"	69-2 St Louis	12.5	-	12.5	-	-	-	08/21/89
WESTERN WATERFRONT TRAIL	"	69-2 St Louis	2.5	2.5	-	-	2.5	-	08/17/88
HIDDEN VALLEY REC AREA	Ely City non-GIA	69-6 St Louis	11.2	-	11.2	-	-	-	08/21/89
GRAND MARAIS REC AREA	Grand Marais Vi non-GIA	16-1 Cook	1.5	1.5	-	-	-	-	01/31/86
GRAND PORTAGE SNOMO TRL	Grand Portage V non-GIA	16-2 Cook	10.0	-	-	-	-	10.0	08/21/89
LEGION PARK	Grand Rapids Tw non-GIA	31-1 Itasca	2.2	2.2	1.5	-	-	-	08/21/89
RIVERSIDE PARK TRAIL	"	31-1 Itasca	1.0	1.0	-	-	-	-	08/15/88
KEENES CREEK REC AREA	Herman Twp non-GIA	69-2 St Louis	1.0	1.0	-	-	-	-	08/16/84
CAREY LAKE PARK	Hibbing Village non-GIA	69-3 St Louis	5.3	2.8	5.3	-	4.5	-	08/21/89
OLD NORTH HIBBING TRAIL	"	69-3 St Louis	2.5	-	2.5	-	-	-	08/20/89
VIC POWER PARK	"	69-3 St Louis	1.2	.7	1.2	-	-	-	08/20/89
HOYT LAKES TRAIL	Hoyt Lakes Vill non-GIA	69-4 St Louis	4.0	-	4.0	-	-	-	08/20/89
LOFGREN MEMORIAL PARK	Littlefork Vill non-GIA	36-4 Koochich	1.0	1.0	-	-	-	-	01/31/86
MCDAVITT PARK	Mc Davitt Twp non-GIA	69-3 St Louis	9.0	-	9.0	-	-	-	08/21/89
MARINER MTN PICNIC AREA	Silver Bay Vill non-GIA	38-1 Lake	1.5	1.5	-	-	-	-	06/18/87
CITY OF VIRGINIA TRAILS	Virginia City non-GIA	69-3 St Louis	.3	.3	-	-	.3	-	02/03/82
Region 2 subtotal for City/Township (non-GIA) -			83.8	26.0	52.2	-	7.9	10.0	
ALBORN LOOP TRAIL	Alborn Twp GIA	69-1 St Louis	17.0	-	-	-	-	17.0	08/21/89
ALBORN-PENGILLY TRAIL	"	69-1 St Louis	23.0	-	-	-	-	23.0	08/21/89
MOUNT ITASCA TRAIL	Coleraine Village GIA	31-1 Itasca	2.9	-	2.9	-	-	-	08/21/89
BLUEBERRY HILLS TRAIL	Deer River City GIA	31-1 Itasca	9.8	9.8	9.8	-	-	-	08/21/89
CHESTER PARK	Duluth City GIA	69-2 St Louis	4.4	2.5	1.9	-	-	-	08/21/89
DULUTH EAST TRAIL	"	69-2 St Louis	14.0	-	-	-	-	14.0	08/20/89
DULUTH WEST TRAIL	"	69-2 St Louis	30.0	-	-	-	-	30.0	08/20/89
HARTLEY TRAIL	"	69-2 St Louis	3.1	-	3.1	-	-	-	08/21/89
LESTER-AMITY TRAIL	"	69-2 St Louis	11.2	-	11.2	-	-	-	08/21/89
MAGNEY-SNIVELY TRAIL	"	69-2 St Louis	9.5	-	9.5	-	-	-	08/21/89
PIEDMONT TRAIL	"	69-2 St Louis	2.5	-	2.5	-	-	-	08/21/89
ALBORN-FLOODWOOD TRAIL	Floodwood Twp GIA	69-1 St Louis	41.6	-	-	-	-	41.6	08/21/89
PINCUSHION MOUNTAIN TRL	Grand Marais Villag GIA	16-1 Cook	15.5	15.5	15.5	-	-	-	08/21/89
GRAND PORTAGE SKI TRAIL	Grand Portage Villa GIA	16-2 Cook	44.0	-	44.0	-	-	-	08/21/89
HERMANTOWN TRAIL	Herman Twp GIA	69-2 St Louis	15.0	-	-	-	-	15.0	08/17/88
TRAILBLAZERS PATH	Hibbing Village GIA	31-3 Itasca	2.0	-	-	-	-	2.0	08/20/89
TRAILBLAZERS PATH	"	69-3 St Louis	10.0	-	-	-	-	10.0	08/20/89
FIELDS LAKE TRAIL	Orr Village GIA	69-5 St Louis	8.6	-	8.6	-	-	-	08/21/89
ORR EXIT TRAIL	"	69-5 St Louis	12.0	-	-	-	-	12.0	08/21/89
TOWER CITY TRAIL	Tower City GIA	69-4 St Louis	7.0	-	7.0	-	-	-	08/21/89
TWO HARBORS SKI TRAIL	Two Harbors City GIA	38-1 Lake	6.5	-	6.5	-	-	-	08/20/89
Region 2 subtotal for City/Twp (Grant-In-Aid) -			289.6	27.8	122.5	-	-	164.6	
Region 2 subtotal for MINOR CIVIL DIVISION - -			373.4	53.8	174.7	-	7.9	174.6	
	PUBLIC SCHOOL DISTRICT:								
MC GRATH SCHOOL FOREST	Public School Dist #004	01-1 Aitkin	.8	.8	-	-	-	-	03/01/82

DNR REGION 2

Facility Name	Administrator	Map Code and County	Total Miles	Hike	Ski	Horse	Bike	Snow-mobile	Date Info
	PUBLIC SCHOOL DISTRICT:								
MC GREGOR SCHOOL FOREST	Public School Dist #004	01-2 Aitkin	1.0	1.0	-	-	-	-	02/01/76
	Region 2 subtotal for Public School District -		1.8	1.8	-	-	-	-	
	Region 2 subtotal for PUBLIC SCHOOL DISTRICT -		1.8	1.8	-	-	-	-	
	REGION 2 TOTALS FOR ALL ADMINISTRATIVE LEVELS -		4201.4	1092.8	1119.2	368.9	26.4	2771.3	

DNR REGION 3

Facility Name	Administrator	Map Code and County	Total Miles	Hike	Ski	Horse	Bike	Snow-mobile	Date Info
	FEDERAL:								
CASS LAKE FITNESS TRAIL	Chippewa Nationl Forest	11-4 Cass	1.5	1.5	-	-	-	-	09/22/86
COUNTY ROAD FIFTY TRAIL	"	11-2 Cass	10.3	8.5	10.3	-	-	-	08/21/89
LAKE ERIN REC AREA	"	11-2 Cass	1.0	1.0	1.0	-	-	-	08/21/89
NORTH COUNTRY NATL TRAIL	"	11-2 Cass	43.3	34.8	43.3	34.8	-	-	08/21/89
NORTH COUNTRY NATL TRAIL	"	11-3 Cass	24.7	24.7	24.7	24.7	-	-	08/21/89
NORWAY BEACH INTERP TRL	"	11-4 Cass	1.7	1.7	-	-	-	-	03/09/84
SHINGOBEE REC AREA	"	11-2 Cass	6.0	6.0	6.0	6.0	-	-	08/21/89
STONY POINT HIKING TRAIL	"	11-2 Cass	.2	.2	-	-	-	-	08/09/83
Region 3 subtotal for U S D A Forest Service -			88.7	78.4	85.3	65.5	-	-	
BLUE HILL TRAIL	U S F & W Serv (Refuge)	71-1 Sherburn	5.5	5.5	5.5	-	-	-	08/21/89
MAHNOMEN SKI TRAIL	"	71-1 Sherburn	3.0	3.0	3.0	-	-	-	08/21/89
Region 3 subtotal for U S F & W Serv (Refuge) -			8.5	8.5	8.5	-	-	-	
GULL LAKE TRAIL	U S Corps of Engineers	11-1 Cass	1.0	1.0	1.0	-	-	-	08/15/88
Region 3 subtotal for U S Corps of Engineers -			1.0	1.0	1.0	-	-	-	
Region 3 subtotal for FEDERAL - - - - - - - - -			98.2	87.9	94.8	65.5	-	-	
	MN DEPT NATL RESOURCES:								
ANN LAKE TRAIL	MN DNR Div of Forestry	71-1 Sherburn	4.0	4.0	4.0	-	-	-	08/21/89
BASS LAKE NATURE TRAIL	"	18-2 Crow Wng	1.8	1.8	-	-	-	-	02/20/85
BEN DRAPER TRAIL	"	11-3 Cass	24.0	24.0	-	24.0	-	24.0	08/21/89
BIRCH LAKES HIKE TRAIL	"	73-1 Stearns	3.0	3.0	-	-	-	-	06/30/88
CHENGWATANA TRAIL	"	58-1 Pine	14.8	-	-	-	-	14.8	08/21/89
FOOTHILLS TRAIL	"	11-2 Cass	7.2	7.2	-	7.2	-	7.2	08/21/89
GENERAL C C ANDREWS TRL	"	58-2 Pine	9.4	-	-	-	-	9.4	08/21/89
HUNTERSVILLE TRAIL	"	80-1 Wadena	24.6	-	-	24.0	-	24.6	08/21/89
KANABEC TRAIL	"	33-1 Kanabec	15.0	15.0	-	-	-	5.0	08/21/89
NAT'L CHRISTMAS TREE TRL	"	58-2 Pine	3.0	3.0	3.0	-	-	-	08/21/89
NEMADJI TRAIL	"	58-2 Pine	24.4	-	-	-	-	24.4	08/21/89
ORROCK TRAIL	"	71-1 Sherburn	18.0	-	-	18.0	-	18.0	08/20/89
PILLSBURY TRAIL	"	11-1 Cass	27.0	27.0	-	27.0	-	27.0	08/20/89
RED HORSE TRAIL	"	58-1 Pine	8.1	8.1	8.1	-	-	-	08/21/89
ROCK LAKE SOLITUDE AREA	"	11-1 Cass	9.0	1.5	-	-	-	-	08/21/89
SPIDER LAKE TRAIL	"	11-1 Cass	15.0	15.0	15.0	-	-	-	08/21/89
ST CROIX TRAIL	"	58-1 Pine	18.3	6.8	-	10.6	-	18.3	08/21/89
ST CROIX TRAIL	"	58-2 Pine	6.9	4.5	-	-	-	6.9	08/21/89
WASHBURN LK SOLITUDE AR	"	11-3 Cass	15.0	15.0	15.0	15.0	-	-	08/21/89
Region 3 subtotal for MN DNR Div of Forestry -			248.5	135.9	45.1	125.8	-	179.6	
CASS CO. HUNT/WALK TRAIL	MN DNR Fish & Wildlife	11-3 Cass	1.5	1.5	-	-	-	-	02/11/82
MUD-GOOSE HUNT WALK TRL	"	11-4 Cass	2.5	2.5	-	-	-	-	04/14/82
Region 3 subtotal for MN DNR Fish & Wildlife -			4.0	4.0	-	-	-	-	
HEARTLAND STATE TRAIL	DNR Trails & Waterways	11-2 Cass	14.0	14.0	7.0	14.0	7.0	14.0	08/20/89
HEARTLAND STATE TRAIL	"	11-4 Cass	16.0	16.0	-	16.0	-	16.0	08/20/89
MUNGER TRL-BOUNDARY SGMT	"	58-1 Pine	47.3	41.2	-	41.2	-	47.3	08/21/89
MUNGER TRL-BOUNDARY SGMT	"	58-2 Pine	37.7	2.4	-	2.4	-	37.7	08/21/89
MUNGER TRL-HINCKLEY SGMT	"	58-1 Pine	3.0	3.0	-	-	3.0	3.0	08/21/89
MUNGER TRL-HINCKLEY SGMT	"	58-2 Pine	27.0	27.0	-	11.0	27.0	27.0	08/21/89
Region 3 subtotal for DNR Trails & Waterways -			145.0	103.6	7.0	84.6	37.0	145.0	
BANNING STATE PARK	DNR Parks & Recreation	58-2 Pine	17.1	17.1	12.2	-	-	2.8	08/20/89

DNR REGION 3

Facility Name	Administrator	Map Code and County	Total Miles	Hike	Ski	Horse	Bike	Snow-mobile	Date Info
	MN DEPT NATL RESOURCES:								
CHARLES A LINDBERGH ST P	DNR Parks & Recreation	49-1 Morrison	6.0	6.0	5.0	-	-	-	08/21/89
CROW WING STATE PARK	"	18-1 Crow Wng	17.9	17.9	6.4	-	-	11.5	08/20/89
FATHER HENNEPIN ST PARK	"	48-1 Mlle Lcs	4.0	4.0	2.5	-	-	2.0	08/21/89
INTERSTATE STATE PARK	"	13-1 Chisago	3.0	2.0	-	-	-	-	01/30/87
LAKE MARIA STATE PARK	"	86-1 Wright	13.6	11.8	13.6	6.4	-	-	08/21/89
MILLE LACS KATHIO ST PK	"	48-1 Mlle Lcs	40.6	34.9	19.6	26.8	-	19.1	08/21/89
SCHOOLCRAFT STATE PARK	"	11-4 Cass	2.0	2.0	-	-	-	-	12/18/89
ST CROIX STATE PARK	"	58-1 Pine	61.5	49.9	16.8	32.8	5.3	38.9	08/21/89
WILD RIVER STATE PARK	"	13-1 Chisago	35.0	35.0	35.0	21.0	-	-	08/21/89
	Region 3 subtotal for DNR Parks & Recreation -		200.7	180.6	111.1	87.0	5.3	74.3	
	Region 3 subtotal for MN DEPT NATL RESOURCES -		598.2	424.1	163.2	297.4	42.3	398.9	
	OTH STATE-ADMINISTERED:								
LINDBERGH HOUSE/INTERP T	MN Historical Society	49-2 Morrison	.8	.8	-	-	-	-	08/05/83
	Region 3 subtotal for MN Historical Society -		.8	.8	-	-	-	-	
	Region 3 subtotal for OTH STATE-ADMINISTERED -		.8	.8	-	-	-	-	
	COUNTY ADMINISTERED:								
HIRAM TRAIL	Cass Co. non-GIA	11-2 Cass	5.0	5.0	5.0	-	-	-	08/20/89
SOO LINE TRAIL	"	11-3 Cass	20.4	-	-	-	-	20.4	08/21/89
SOO LINE TRAIL	"	11-4 Cass	30.0	-	-	-	-	30.0	08/21/89
TANK LAKE COUNTY TRAIL	"	11-3 Cass	3.0	3.0	-	-	-	-	07/13/83
THUNDER HOLLOW CO TRAIL	"	11-3 Cass	4.5	4.5	-	-	-	-	07/13/83
FISH LAKE COUNTY PARK	Chisago Co. non-GIA	13-1 Chisago	1.0	1.0	-	-	-	-	08/01/82
50 LAKES ALL PURPOSE TRL	Crow Wing Co. non-GIA	18-2 Crow Wng	4.0	3.0	-	3.0	-	4.0	08/20/89
50 LAKES HUNT/WALK TRAIL	"	18-2 Crow Wng	1.0	1.0	-	-	-	-	08/08/83
BEAR PAW TRAIL	"	18-2 Crow Wng	1.5	1.5	-	-	-	-	08/16/84
CRANBERRY BOG TRAIL	"	18-2 Crow Wng	2.0	2.0	-	-	-	-	08/16/84
PISTOL LAKE ALL PUR TRL	"	18-2 Crow Wng	3.0	2.0	-	2.0	2.0	-	08/21/89
ROCK CREEK TRAIL	"	18-2 Crow Wng	.8	.8	-	.8	-	-	08/16/84
THOMPSON CREEK TRAIL	"	18-2 Crow Wng	1.0	1.0	-	-	-	-	08/16/84
WOLF LAKE ALL PUR TRAIL	"	18-2 Crow Wng	5.0	5.0	-	5.0	5.0	-	09/22/86
KANABEC HISTORY CENTER	Kanabec Co. non-GIA	33-1 Kanabec	1.0	1.0	1.0	-	-	-	08/21/89
MISSISSIPPI RIVER PARK	Stearns Co. non-GIA	73-2 Stearns	3.5	3.5	3.5	-	-	-	08/20/89
WARNER LAKE PARK	"	73-2 Stearns	3.0	.8	3.0	-	-	-	08/21/89
CARL A JOHNSON CNTY PARK	Wright Co. non-GIA	86-1 Wright	1.0	1.0	-	-	-	-	01/04/82
COLLINWOOD PARK	"	86-1 Wright	3.1	3.1	2.0	-	-	-	08/21/89
HARRY LARSON MEM FOREST	"	86-1 Wright	2.5	2.5	2.1	-	-	-	08/20/89
MONTISSIPPI PARK	"	86-1 Wright	1.4	-	1.4	-	-	-	08/20/89
NO STANLEY EDDY MEM PARK	"	86-1 Wright	4.0	2.0	4.0	-	-	-	08/20/89
SO STANLEY EDDY MEM PARK	"	86-1 Wright	1.2	-	1.2	-	-	-	08/20/89
	Region 3 subtotal for County Admin (non-GIA) -		102.9	43.7	23.2	10.8	7.0	54.4	
MILLE LACS TRAIL	Aitkin Co. GIA	48-1 Mlle Lcs	14.8	-	-	-	-	14.8	08/21/89
KIWI KROSSING TRAIL	Anoka Co. GIA	13-1 Chisago	1.0	-	-	-	-	1.0	08/21/89
KIWI KROSSING TRAIL	"	30-1 Isanti	3.2	-	-	-	-	3.2	08/21/89
RUM RIVER TRAIL	"	30-1 Isanti	3.0	-	-	-	-	3.0	08/15/88
BENTON TRAIL	Benton Co. GIA	05-1 Benton	62.7	-	-	-	-	62.7	08/21/89
MOOSEHORN TRAIL	Carlton Co. GIA	58-2 Pine	11.4	-	-	-	-	11.4	08/21/89
ARCTIC TRAIL	Cass Co. GIA	11-3 Cass	18.0	-	-	-	-	18.0	08/21/89
ASPEN TRAIL	"	11-2 Cass	12.0	-	-	-	-	12.0	08/21/89
ASPEN TRAIL	"	11-3 Cass	5.2	-	-	-	-	5.2	08/21/89
CASS-DRIFTSKIPPER TRAIL	"	11-3 Cass	13.6	-	-	-	-	13.6	08/21/89
CHIPPEWA TRAIL	"	11-2 Cass	21.4	-	-	-	-	21.4	08/21/89
CHIPPEWA TRAIL	"	11-3 Cass	26.0	-	-	-	-	26.0	08/21/89
CUT LAKE TRAIL	"	11-2 Cass	10.5	10.5	10.5	-	-	-	08/21/89
DEEP-PORTAGE CONS RESRVE	"	11-2 Cass	32.5	32.5	14.0	-	-	16.2	08/21/89

DNR REGION 3

Facility Name	Administrator	Map Code and County	Total Miles	Hike	Ski	Horse	Bike	Snow-mobile	Date Info
	COUNTY ADMINISTERED:								
EAGLE TRAIL	Cass Co. GIA	11-3 Cass	24.0	-	-	-	-	24.0	08/21/89
GOOSE LAKE REC AREA	"	11-2 Cass	14.7	14.7	14.7	-	-	-	08/21/89
HOWARD LAKE TRAIL	"	11-2 Cass	2.5	-	2.5	-	-	-	08/21/89
LOST GIRL TRAIL	"	11-3 Cass	13.0	-	-	-	-	13.0	08/21/89
SNOWAY #1 TRAIL	"	11-1 Cass	27.0	-	-	-	-	27.0	08/21/89
SNOWAY #1 TRAIL	"	11-2 Cass	30.6	-	-	-	-	30.6	08/21/89
TOWER TRAIL	"	11-2 Cass	6.0	-	6.0	-	-	-	08/21/89
WOODS LAKE TRAIL	"	11-3 Cass	12.2	-	-	-	-	12.2	08/21/89
NORTH BRANCH TRAIL	Chisago Co. GIA	13-1 Chisago	44.0	-	-	-	-	44.0	08/20/89
NORTH BRANCH TRAIL	"	30-1 Isanti	5.5	-	-	-	-	5.5	08/20/89
SNO-BUG TRAIL	"	13-1 Chisago	27.0	-	-	-	-	27.0	08/21/89
SUNRISE TRAIL	"	13-1 Chisago	11.0	-	-	-	-	11.0	08/21/89
WILD RIVER TRAIL	"	13-1 Chisago	81.0	-	-	-	-	81.0	08/21/89
BAXTER TRAIL	Crow Wing Co. GIA	11-1 Cass	1.9	-	-	-	-	1.9	08/17/88
BAXTER TRAIL	"	18-1 Crow Wng	33.5	-	-	-	-	33.5	08/17/88
CUYUNA TRAIL	"	18-1 Crow Wng	2.6	-	-	-	-	2.6	08/21/89
CUYUNA TRAIL	"	18-2 Crow Wng	72.4	-	-	-	-	72.4	08/21/89
FORT RIPLEY TRAIL	"	18-1 Crow Wng	36.0	-	-	-	-	36.0	08/21/89
FRENCH RAPIDS X-C AREA	"	18-1 Crow Wng	10.0	6.0	10.0	6.0	-	-	08/21/89
GARRISON TRAIL	"	18-1 Crow Wng	33.0	-	-	-	-	33.0	08/21/89
GARRISON TRAIL	"	48-1 Mlle Lcs	9.0	-	-	-	-	9.0	08/21/89
GREAT RIVER TRAIL	"	18-1 Crow Wng	86.0	-	-	-	-	86.0	08/21/89
GULL LAKE DRIFTERS TRAIL	"	11-1 Cass	28.9	-	-	-	-	28.9	08/20/89
GULL LAKE DRIFTERS TRAIL	"	18-2 Crow Wng	20.1	-	-	-	-	20.1	08/20/89
IDEAL SNO-PROS TRAIL	"	18-2 Crow Wng	80.0	-	-	-	-	80.0	08/21/89
LARSON LAKE MEM FOREST	"	18-2 Crow Wng	13.0	2.0	13.0	2.0	-	-	08/21/89
MERRI TRAIL	"	18-1 Crow Wng	3.4	-	-	-	-	3.4	08/21/89
MERRI TRAIL	"	18-2 Crow Wng	26.6	-	-	-	-	26.6	08/21/89
CAMBRIDGE TRAIL	Isanti Co. GIA	13-1 Chisago	4.0	-	-	-	-	4.0	08/17/88
CAMBRIDGE TRAIL	"	30-1 Isanti	22.0	-	-	-	-	22.0	05/29/89
NORTHERN LITES TRAIL	"	13-1 Chisago	1.5	-	-	-	-	1.5	08/17/88
NORTHERN LITES TRAIL	"	30-1 Isanti	25.0	-	-	-	-	25.0	08/17/88
RUM RIVER SKI TRAIL	"	30-1 Isanti	6.0	-	6.0	-	-	-	08/21/89
RUM-BOCK-BLUE LAKE TRAIL	"	30-1 Isanti	46.4	-	-	-	-	46.4	08/17/88
RUM-BOCK-BLUE LAKE TRAIL	"	33-1 Kanabec	1.4	-	-	-	-	1.4	08/17/88
RUM-BOCK-BLUE LAKE TRAIL	"	48-1 Mlle Lcs	10.0	-	-	-	-	10.0	08/17/88
SNAKE RIVER TRAIL	Kanabec Co. GIA	33-1 Kanabec	40.0	-	-	-	-	40.0	11/17/89
MEEKER TRAIL	Meeker Co. GIA	73-1 Stearns	.5	-	-	-	-	.5	01/01/90
MILLE LACS DRIFTSKIP TRL	Mille Lacs Co. GIA	33-1 Kanabec	5.5	-	-	-	-	5.5	08/20/89
MILLE LACS DRIFTSKIP TRL	"	48-1 Mlle Lcs	23.4	-	-	-	-	23.4	08/20/89
BENTON TRAIL	Morrison Co. GIA	49-2 Morrison	4.3	-	-	-	-	4.3	08/21/89
FRENCHMENS TRAIL	"	49-2 Morrison	18.8	-	-	-	-	18.8	08/20/89
HORSESHOE ISLAND TRAIL	"	49-2 Morrison	45.0	-	-	-	-	45.0	08/21/89
KNIGHT RIDERS TRAIL	"	49-1 Morrison	22.0	-	-	-	-	22.0	08/20/89
LAKE ALEC TRAIL	"	11-1 Cass	2.0	-	-	-	-	2.0	08/21/89
LAKE ALEC TRAIL	"	49-1 Morrison	28.0	-	-	-	-	28.0	08/21/89
LONE EAGLE TRAIL	"	49-1 Morrison	17.4	-	-	-	-	17.4	08/21/89
LONE EAGLE TRAIL	"	77-1 Todd	2.6	-	-	-	-	2.6	08/21/89
MIDLAND TRAIL	"	49-1 Morrison	37.0	-	-	-	-	37.0	08/21/89
SNO-DOGS TRAIL	"	49-2 Morrison	23.5	-	-	-	-	23.5	08/21/89
SULLIVAN LAKE TRAIL	"	48-1 Mlle Lcs	.5	-	-	-	-	.5	08/20/89
SULLIVAN LAKE TRAIL	"	49-2 Morrison	44.5	-	-	-	-	44.5	08/20/89
THREE FINGERS TRAIL	"	49-1 Morrison	18.4	-	-	-	-	18.4	08/20/89
TWO RIVERS TRAIL	"	49-1 Morrison	13.6	-	-	-	-	13.6	08/21/89
TWO RIVERS TRAIL	"	49-2 Morrison	9.4	-	-	-	-	9.4	08/21/89
UPSALA TRAIL	"	49-1 Morrison	19.2	-	-	-	-	19.2	08/21/89
UPSALA TRAIL	"	73-1 Stearns	6.4	-	-	-	-	6.4	08/21/89
UPSALA TRAIL	"	77-1 Todd	9.4	-	-	-	-	9.4	08/21/89
WONDERLAND TRAIL	"	49-2 Morrison	13.0	-	-	-	-	13.0	08/21/89
HINCKLEY-KROSCHEL TRAIL	Pine Co. GIA	58-1 Pine	8.4	-	-	-	-	8.4	08/15/88
HINCKLEY-POKEGAMA TRAIL	"	58-1 Pine	15.0	-	-	-	-	15.0	08/15/88
HINCKLEY-ST CROIX TRAIL	"	58-1 Pine	8.4	-	-	-	-	8.4	08/15/88
NORTHERN PINE TRAIL	"	58-2 Pine	94.0	-	-	-	-	94.0	08/21/89
SHERBURNE TRAIL	Sherburne Co. GIA	71-1 Sherburn	65.0	-	-	-	-	65.0	08/21/89
STEARNS TRAIL	Stearns Co. GIA	49-1 Morrison	1.3	-	-	-	-	1.3	08/20/89
STEARNS TRAIL	"	73-1 Stearns	117.0	-	-	-	-	117.0	08/20/89
STEARNS TRAIL	"	73-2 Stearns	176.5	-	-	-	-	176.5	08/20/89
TOKLE TRAIL	"	73-2 Stearns	11.3	-	11.3	-	-	-	08/21/89
TODD TRAIL	Todd Co. GIA	77-1 Todd	230.0	-	-	-	-	230.0	08/21/89
TODD TRAIL	"	80-1 Wadena	.5	-	-	-	-	.5	08/21/89
WADENA TRAIL	Wadena Co. GIA	80-1 Wadena	130.0	3.0	-	-	-	130.0	08/21/89
MANITOU LAKES TRAIL	Wright Co. GIA	86-1 Wright	21.0	-	21.0	-	-	-	08/21/89

DNR REGION 3

Facility Name	Administrator	Map Code and County	Total Miles	Hike	Ski	Horse	Bike	Snow-mobile	Date Info
	COUNTY ADMINISTERED:								
WRIGHT TRAIL	Wright Co. GIA	86-1 Wright	155.0	-	-	-	-	155.0	01/01/90
	Region 3 subtotal for County (Grant-In-Aid) -		2544.3	68.7	109.0	8.0	-	2433.0	
	Region 3 subtotal for COUNTY ADMINISTERED - - -		2647.2	112.4	132.2	18.8	7.0	2487.4	
	MINOR CIVIL DIVISION:								
ALBANY MUN.PARK #1 NORTH	Albany City non-GIA	73-2 Stearns	.8	.8	-	-	.8	-	05/20/85
NO. PINE GROVE MUN PARK	Little Falls Ci non-GIA	49-1 Morrison	1.1	1.1	-	-	1.1	-	01/14/82
KORONIS MUNICIPAL PARK	Paynesville Cit non-GIA	73-1 Stearns	1.0	1.0	-	-	-	-	01/01/76
HERITAGE PARK	St Cloud City \ non-GIA	73-2 Stearns	2.5	2.5	2.5	-	2.5	-	08/20/89
PINE VIEW PARK	"	73-2 Stearns	.8	.8	.8	-	-	-	08/20/89
ST. CLOUD CITY BIKE TRL	"	73-2 Stearns	5.6	-	-	-	5.6	-	07/18/83
WHITNEY MEMORIAL PARK	"	73-2 Stearns	1.5	1.5	1.5	-	1.5	-	08/20/89
	Region 3 subtotal for City/Township (non-GIA) -		13.3	7.7	4.8	-	11.5	-	
PAUL BUNYAN ARBORETUM	Brainerd City GIA	18-1 Crow Wng	12.0	7.0	12.0	-	-	-	08/21/89
PINE BEACH TRAIL	East Gull Lake Vill GIA	11-1 Cass	25.0	-	25.0	-	-	-	08/21/89
NEVIS WILDER TRAIL	Nevis City GIA	80-1 Wadena	5.5	-	-	-	-	5.5	08/21/89
RIVERSIDE PARK	St Cloud City \part GIA	71-1 Sherburn	2.0	1.0	2.0	-	-	-	08/20/89
	Region 3 subtotal for City/Twp (Grant-In-Aid) -		44.5	8.0	39.0	-	-	5.5	
	Region 3 subtotal for MINOR CIVIL DIVISION - -		57.8	15.7	43.8	-	11.5	5.5	
	REGION 3 TOTALS FOR ALL ADMINISTRATIVE LEVELS -		3402.2	640.9	434.0	381.7	60.8	2891.8	

DNR REGION 4

Facility Name	Administrator	Map Code and County	Total Miles	Hike	Ski	Horse	Bike	Snow-mobile	Date Info
	FEDERAL:								
PRAIRIE TRAIL	U S F & W Serv (Refuge)	06-1 Big Ston	1.0	1.0	-	-	1.0	-	08/15/88
	Region 4 subtotal for U S F & W Serv (Refuge) -		1.0	1.0	-	-	1.0	-	
PIPESTONE NATNL MONUMENT	National Park Service	59-1 Pipeston	.8	.8	-	-	-	-	01/18/82
	Region 4 subtotal for National Park Service -		.8	.8	-	-	-	-	
	Region 4 subtotal for FEDERAL - - - - - - - - -		1.8	1.8	-	-	1.0	-	
	MN DEPT NATL RESOURCES:								
LUCE LINE STATE TRAIL	DNR Trails & Waterways	43-1 Mc Leod	24.8	24.8	-	24.8	24.8	24.8	08/21/89
LUCE LINE STATE TRAIL	"	47-1 Meeker	11.2	11.2	-	11.2	.7	11.2	08/21/89
SAKATAH SING HILLS ST TR	"	07-1 Blu Erth	12.3	12.3	6.0	5.0	12.3	12.3	08/21/89
SAKATAH SING HILLS ST TR	"	40-1 Le Sueur	12.3	12.3	-	-	12.3	12.3	08/21/89
	Region 4 subtotal for DNR Trails & Waterways -		60.6	60.6	6.0	41.0	50.1	60.6	
BIG STONE LAKE STATE PRK	DNR Parks & Recreation	06-1 Big Ston	4.5	3.5	-	-	-	-	08/21/89
BLUE MOUNDS STATE PARK	"	67-1 Rock	13.0	13.0	-	-	-	7.0	08/21/89
CAMDEN STATE PARK	"	42-1 Lyon	18.8	11.0	6.0	8.0	-	9.0	08/21/89
FLANDRAU STATE PARK	"	08-1 Brown	8.0	8.0	7.5	-	-	1.3	08/21/89
FORT RIDGELY STATE PARK	"	52-1 Nicollet	11.2	11.2	3.0	7.0	-	6.0	08/21/89
KILEN WOODS STATE PARK	"	32-1 Jackson	5.1	4.4	1.4	-	-	3.3	08/21/89
LAC QUI PARLE STATE PARK	"	37-1 L Qui Pl	6.0	6.0	4.5	3.0	-	-	08/20/89
LAKE SHETEK STATE PARK	"	51-1 Murray	8.0	5.4	2.8	-	-	4.0	08/21/89
MINNEOPA STATE PARK	"	07-1 Blu Erth	4.1	4.1	4.0	-	-	-	08/20/89
MONSON LAKE STATE PARK	"	76-1 Swift	1.0	1.0	-	-	-	-	12/15/89
SAKATAH LAKE STATE PARK	"	40-1 Le Sueur	6.3	6.3	3.3	-	-	-	08/21/89
SIBLEY STATE PARK	"	34-1 Kndiyohi	21.5	11.5	10.0	8.0	1.0	6.0	08/20/89
SPLIT ROCK CREEK ST PARK	"	59-1 Pipeston	4.1	3.5	2.3	-	-	-	08/20/89
UPPER SIOUX AGENCY ST PK	"	87-1 Yllw Med	14.5	14.5	-	12.9	-	13.5	08/20/89
	Region 4 subtotal for DNR Parks & Recreation -		126.1	103.4	44.8	38.9	1.0	50.1	
	Region 4 subtotal for MN DEPT NATL RESOURCES -		186.7	164.0	50.8	79.9	51.1	110.7	
	COUNTY ADMINISTERED:								
BRAY PARK	Blue Earth Co. non-GIA	07-1 Blu Erth	3.0	3.0	3.0	-	-	-	08/21/89
DALY PARK	"	07-1 Blu Erth	2.8	2.8	2.8	-	-	-	08/21/89
WILLIAMS PARK	"	07-1 Blu Erth	1.5	-	1.5	-	-	-	08/21/89
LAKE HANSKA PARK	Brown Co. non-GIA	08-1 Brown	5.0	5.0	5.0	-	-	-	08/20/89
BELMONT CO PRK REST AREA	Jackson Co. non-GIA	32-1 Jackson	1.0	1.0	-	-	-	-	02/10/85
ROBERTSON CO PARK/ACC	"	32-1 Jackson	.5	.5	-	-	-	-	01/31/86
RICHTER WOOD PARK	Le Sueur Co. non-GIA	40-1 Le Sueur	1.5	1.5	1.5	-	-	-	08/21/89
HOLE-IN-MOUNTAIN PARK	Lincoln Co. non-GIA	41-1 Lincoln	5.0	1.0	3.0	5.0	-	5.0	08/21/89
GARVIN PARK	Lyon Co. non-GIA	42-1 Lyon	7.0	2.0	2.0	5.0	-	5.0	08/21/89
LAKE MARION PARK	Mc Leod Co. non-GIA	43-1 Mc Leod	4.0	2.0	4.0	-	-	-	08/21/89
PIEPENBURG PARK	"	43-1 Mc Leod	5.0	3.0	5.0	-	-	-	08/21/89
STAHLS LAKE PARK	"	43-1 Mc Leod	1.0	1.0	1.0	-	-	-	08/21/89
SWAN LAKE PARK	"	43-1 Mc Leod	2.0	2.0	2.0	-	-	-	08/21/89
WILLIAM MAY PARK	"	43-1 Mc Leod	2.0	2.0	2.0	-	-	-	08/21/89
DARWIN WINTER REC PARK	Meeker Co. non-GIA	47-1 Meeker	4.0	4.0	4.0	-	-	-	08/21/89
KINGSTON COUNTY PARK	"	47-1 Meeker	.8	.8	-	-	-	-	02/10/85
SEVEN MI CREEK CO PK II	Nicollet Co. non-GIA	52-1 Nicollet	1.6	1.6	-	1.6	1.6	-	09/22/86
SEVEN MILE CREEK CO PARK	"	52-1 Nicollet	7.0	7.0	-	-	-	-	04/01/82
FURYS ISLAND COUNTY PARK	Nobles Co. non-GIA	53-1 Nobles	3.0	1.0	-	-	3.0	-	03/30/90
HOMESTEAD TRAIL	"	53-1 Nobles	2.5	2.5	-	2.5	2.5	-	09/22/86
MAKA-OICU PARK	"	53-1 Nobles	2.0	-	-	-	2.0	-	03/30/90
PLUM CREEK PARK	Redwood Co. non-GIA	64-1 Redwood	7.4	.3	-	2.2	-	3.4	03/30/90

DNR REGION 4

Facility Name	Administrator	Map Code and County	Total Miles	Hike	Ski	Horse	Bike	Snow-mobile	Date Info
	COUNTY ADMINISTERED:								
RENVILLE COUNTY PARK #2	Renville Co. non-GIA	65-1 Renville	5.0	5.0	-	-	-	-	03/30/90
SKALBEKKEN COUNTY PARK	"	65-1 Renville	5.0	5.0	-	-	-	-	03/30/90
APPLETON PARK	Swift Co. non-GIA	76-1 Swift	3.0	3.0	-	-	-	-	08/21/89
SWIFT FALLS COUNTY PARK	"	76-1 Swift	1.0	1.0	-	-	-	-	08/21/89
COURTHOUSE PARK	Waseca Co. non-GIA	81-1 Waseca	2.8	.8	2.8	-	-	-	03/30/90
GOOSE LAKE PARK	"	81-1 Waseca	.6	.6	-	-	-	-	03/20/82
RAY EUSTICE PARK	"	81-1 Waseca	.8	.8	-	-	-	-	03/20/82
EAGLES NEST PARK	Watonwan Co. non-GIA	83-1 Watonwan	1.2	1.2	1.2	-	-	-	08/21/89
	Region 4 subtotal for County Admin (non-GIA) -		89.0	61.4	40.8	16.3	9.1	13.4	
BLUE EARTH RIVER I TRAIL	Blue Earth Co. GIA	07-1 Blu Erth	48.8	-	-	-	-	48.8	08/21/89
BROWN TRAIL	Brown Co. GIA	08-1 Brown	5.2	-	-	-	-	5.2	08/21/89
BIG BEND TRAIL	Cottonwood Co. GIA	17-1 Cottonwd	50.0	-	-	-	-	50.0	08/20/89
BLUE EARTH RIVER II TRL	Faribault Co. GIA	22-1 Fribault	13.5	-	-	-	-	13.5	08/20/89
SNO ROVER TRAIL	"	22-1 Fribault	27.0	-	-	-	-	27.0	08/21/89
HLO TRAIL	Jackson Co. GIA	32-1 Jackson	30.0	-	-	-	-	30.0	08/21/89
GLACIAL LAKES TRAIL	Kandiyohi Co. GIA	34-1 Kndiyohi	140.0	-	-	-	-	140.0	08/20/89
LE SUEUR TRAIL	Le Sueur Co. GIA	40-1 Le Sueur	125.0	-	-	-	-	125.0	08/15/88
MEEKER TRAIL	Meeker Co. GIA	43-1 Mc Leod	3.0	-	-	-	-	3.0	01/01/90
MEEKER TRAIL	"	47-1 Meeker	153.5	-	-	-	-	153.5	01/01/90
BEAVER CREEK TRAIL	Murray Co. GIA	51-1 Murray	95.0	-	-	-	-	95.0	08/21/89
MN RIVER VALLEY SM TRAIL	Nicollet Co. GIA	52-1 Nicollet	66.0	-	-	-	-	66.0	08/21/89
NOBLES TRAIL	Nobles Co. GIA	53-1 Nobles	28.0	-	-	-	-	28.0	08/21/89
SNO BLAZER TRAIL	Pipestone Co. GIA	59-1 Pipeston	80.0	-	-	-	-	80.0	08/21/89
REDWOOD VALLEY TRAIL	Redwood Co. GIA	64-1 Redwood	18.6	-	-	-	-	18.6	08/17/88
MN RIVER VALLEY II SN TR	Renville Co. GIA	52-1 Nicollet	1.0	-	-	-	-	1.0	08/21/89
MN RIVER VALLEY II SN TR	"	65-1 Renville	15.0	-	-	-	-	15.0	08/21/89
WASECA TRAIL	Waseca Co. GIA	81-1 Waseca	96.0	-	-	-	-	96.0	08/20/89
MADELIA RIVERSIDE TRAIL	Watonwan Co. GIA	07-1 Blu Erth	21.6	-	-	-	-	21.6	08/21/89
MADELIA RIVERSIDE TRAIL	"	83-1 Watonwan	28.2	-	-	-	-	28.2	08/21/89
	Region 4 subtotal for County (Grant-In-Aid) -		1045.4	-	-	-	-	1045.4	
	Region 4 subtotal for COUNTY ADMINISTERED - - -		1134.4	61.4	40.8	16.3	9.1	1058.8	
	MINOR CIVIL DIVISION:								
CEDAR MUNICIPAL PARK	Fairmont City non-GIA	46-1 Martin	2.1	2.1	-	-	-	-	03/22/82
DAY FARM BIKE TRAIL	"	46-1 Martin	.9	-	-	-	.9	-	03/22/82
LAKEVIEW PARK	Janesville City non-GIA	81-1 Waseca	3.0	3.0	-	-	3.0	1.0	08/20/89
LE SUEUR RIVER PARK	Le Sueur City non-GIA	72-1 Sibley	2.2	2.2	2.2	-	-	-	08/21/89
LAND OF MEMORIES TRAIL	Mankato City non-GIA	07-1 Blu Erth	1.0	1.0	1.0	-	-	-	08/20/89
RASMUSSAN PARK	"	07-1 Blu Erth	1.3	1.3	1.3	-	-	-	08/21/89
MARSHALL BIKE TRAIL	Marshall City non-GIA	42-1 Lyon	5.0	-	-	-	5.0	-	01/24/82
WILDWOOD NATURE CENTER	Montevideo City non-GIA	12-1 Chippewa	1.2	1.2	1.2	-	-	-	08/21/89
BLUFF NATURE PARK	North Mankato C non-GIA	52-1 Nicollet	1.5	1.5	1.5	-	1.0	-	08/21/89
SPRING LAKE PARK	"	52-1 Nicollet	1.0	1.0	1.0	-	1.0	-	08/21/89
ALEXANDER RAMSEY PARK	Redwood Falls C non-GIA	64-1 Redwood	5.0	5.0	3.5	-	-	-	08/20/89
SANBORN CITY PARK	Sanborn Village non-GIA	64-1 Redwood	.2	.2	-	-	-	-	02/04/82
ST PETER RIVERSIDE PARK	St Peter City non-GIA	52-1 Nicollet	1.5	1.5	1.5	-	-	.8	08/15/88
TRAVERSE DES SIOUX PARK	"	52-1 Nicollet	4.0	-	4.0	-	-	2.0	08/15/88
ROBBINS ISLAND PARK	Willmar City non-GIA	34-1 Kndiyohi	3.0	-	3.0	-	-	-	08/21/89
S.W. WILLMAR BIKE TRAIL	"	34-1 Kndiyohi	.9	-	-	-	.9	-	01/11/82
OLSON PARK	Worthington Cit non-GIA	53-1 Nobles	1.0	-	-	-	1.0	-	03/30/82
	Region 4 subtotal for City/Township (non-GIA) -		34.8	20.0	20.2	-	12.8	3.8	
WATONA PK & MADELIA GOLF	Madelia City GIA	83-1 Watonwan	5.0	-	5.0	-	-	-	08/21/89
	Region 4 subtotal for City/Twp (Grant-In-Aid) -		5.0	-	5.0	-	-	-	
	Region 4 subtotal for MINOR CIVIL DIVISION - -		39.8	20.0	25.2	-	12.8	3.8	
	REGION 4 TOTALS FOR ALL ADMINISTRATIVE LEVELS -		1362.7	247.2	116.8	96.2	74.0	1173.3	

DNR REGION 5

Facility Name	Administrator	Map Code and County	Total Miles	Hike	Ski	Horse	Bike	Snow-mobile	Date Info
	MN DEPT NATL RESOURCES:								
BRIGHTSDALE UNIT	MN DNR Div of Forestry	23-1 Fillmore	5.6	-	5.6	-	-	-	08/20/89
HAY CREEK UNIT	"	25-1 Goodhue	20.0	20.0	7.5	20.0	-	12.5	02/01/89
ISINOURS UNIT	"	23-1 Fillmore	4.0	4.0	4.0	-	-	-	08/20/89
KRUGER UNIT	"	79-1 Wabasha	8.0	8.0	3.0	5.0	-	5.0	08/21/89
OAK RIDGE UNIT	"	28-1 Houston	8.8	8.8	8.8	8.8	-	-	08/21/89
PLOWLINE TRAIL	"	85-1 Winona	6.5	-	6.5	-	-	-	04/23/90
RENO UNIT	"	28-1 Houston	14.9	13.9	-	9.5	-	14.9	08/21/89
SNAKE CREEK UNIT	"	79-1 Wabasha	11.9	11.9	3.0	6.7	-	8.9	08/21/89
TROUT VALLEY UNIT	"	79-1 Wabasha	4.0	4.0	-	4.0	-	4.0	08/20/89
TROUT VALLEY UNIT	"	85-1 Winona	3.4	3.4	-	3.4	-	3.4	08/20/89
ZUMBRO BOTTOMS UNIT	"	79-1 Wabasha	18.0	18.0	-	10.0	-	-	06/22/89
	Region 5 subtotal for MN DNR Div of Forestry	-	105.1	92.0	38.4	67.4	-	48.7	
WILD INDIGO SNA	MN DNR Fish & Wildlife	50-1 Mower	4.8	4.8	-	-	-	-	08/11/89
	Region 5 subtotal for MN DNR Fish & Wildlife	-	4.8	4.8	-	-	-	-	
DOUGLAS STATE TRAIL	DNR Trails & Waterways	25-1 Goodhue	.5	.5	.5	.5	.5	.5	08/21/89
DOUGLAS STATE TRAIL	"	55-1 Olmsted	12.0	12.0	12.0	12.0	12.0	12.0	08/21/89
ROOT RIVER STATE TRAIL	"	23-1 Fillmore	30.0	30.0	28.5	1.0	30.0	-	08/21/89
ROOT RIVER STATE TRAIL	"	28-1 Houston	5.3	5.3	-	5.3	-	-	06/22/89
SAKATAH SING HILLS ST TR	"	66-1 Rice	12.0	12.0	4.0	4.0	12.0	12.0	08/21/89
	Region 5 subtotal for DNR Trails & Waterways	-	59.8	59.8	45.0	22.8	54.5	24.5	
BEAVER CRK VALLEY ST PRK	DNR Parks & Recreation	28-1 Houston	8.5	8.5	3.5	-	-	-	08/21/89
CARLEY STATE PARK	"	79-1 Wabasha	5.0	5.0	4.5	-	-	-	08/21/89
FORESTVILLE STATE PARK	"	23-1 Fillmore	16.0	16.0	6.5	14.0	-	9.0	08/21/89
FRONTENAC STATE PARK	"	25-1 Goodhue	16.1	15.4	6.1	-	-	8.1	08/21/89
HELMER MYRE STATE PARK	"	24-1 Freeborn	16.0	16.0	8.0	-	-	7.0	08/21/89
JOHN A LATSCH ST WAYSIDE	"	85-1 Winona	1.3	1.3	-	-	-	-	07/01/87
LAKE LOUISE STATE PARK	"	50-1 Mower	11.6	11.6	2.2	9.7	-	9.3	08/21/89
NERSTRAND WOODS STATE PK	"	66-1 Rice	13.0	13.0	8.0	-	-	5.0	08/20/89
O L KIPP STATE PARK	"	85-1 Winona	10.1	6.5	8.7	-	-	-	08/21/89
RICE LAKE STATE PARK	"	74-1 Steele	6.5	3.5	3.5	-	-	2.5	08/21/89
SAKATAH LAKE STATE PARK	"	66-1 Rice	.7	.7	.7	-	-	-	12/18/89
WHITEWATER STATE PARK	"	85-1 Winona	10.0	10.0	4.0	-	-	-	08/21/89
	Region 5 subtotal for DNR Parks & Recreation	-	114.8	107.5	55.7	23.7	-	40.9	
	Region 5 subtotal for MN DEPT NATL RESOURCES	-	284.5	264.1	139.1	113.9	54.5	114.1	
	OTH STATE-ADMINISTERED:								
DRESBACH SAFETY REST I90	MN Dept Transportation	85-1 Winona	2.4	-	-	-	2.4	-	01/21/86
	Region 5 subtotal for MN Dept Transportation	-	2.4	-	-	-	2.4	-	
	Region 5 subtotal for OTH STATE-ADMINISTERED	-	2.4	-	-	-	2.4	-	
	COUNTY ADMINISTERED:								
ARROWHEAD COUNTY PARK	Freeborn Co. non-GIA	24-1 Freeborn	2.0	2.0	-	-	-	-	05/02/86
ST. NICHOLAS COUNTY PARK	"	24-1 Freeborn	1.0	1.0	-	-	-	-	05/02/86
BEAR CAVE PARK	Olmsted Co. non-GIA	55-1 Olmsted	2.0	2.0	-	-	-	-	08/17/88
ORONOCO COUNTY PARK	"	55-1 Olmsted	1.0	1.0	-	-	-	-	03/30/90
OXBOW PARK	"	55-1 Olmsted	8.0	8.0	8.0	-	-	-	08/20/89
CANNON R WILDERNESS PARK	Rice Co. non-GIA	66-1 Rice	4.5	4.5	4.5	-	-	-	08/21/89
FALLS CREEK COUNTY PARK	"	66-1 Rice	1.5	1.5	-	-	-	-	03/30/82
	Region 5 subtotal for County Admin (non-GIA)	-	20.0	20.0	12.5	-	-	-	
RANDOLPH TRAIL	Dakota Co. GIA	25-1 Goodhue	2.0	-	-	-	-	2.0	08/17/88

DNR REGION 5

Facility Name	Administrator	Map Code and County	Total Miles	Hike	Ski	Horse	Bike	Snow-mobile	Date Info
	COUNTY ADMINISTERED:								
RANDOLPH TRAIL	Dakota Co. GIA	66-1 Rice	15.9	-	-	-	-	15.9	08/17/88
WATERFORD TRAIL	"	66-1 Rice	32.0	-	-	-	-	32.0	01/01/90
DODGE TRAIL	Dodge Co. GIA	20-1 Dodge	38.5	-	-	-	-	38.5	06/28/89
DODGE TRAIL	"	55-1 Olmsted	1.5	-	-	-	-	1.5	06/28/89
HILL & GULLY TRAIL	"	20-1 Dodge	4.0	-	-	-	-	4.0	08/21/89
HILL & GULLY TRAIL	"	25-1 Goodhue	2.0	-	-	-	-	2.0	08/21/89
HILL & GULLY TRAIL	"	55-1 Olmsted	2.5	-	-	-	-	2.5	08/21/89
BUSTERS TRAIL	Fillmore Co. GIA	23-1 Fillmore	67.5	-	-	-	-	67.5	08/21/89
BUSTERS TRAIL	"	28-1 Houston	2.5	-	-	-	-	2.5	08/21/89
HIAWATHA II TRAIL	"	23-1 Fillmore	10.0	-	-	-	-	10.0	08/21/89
HIAWATHA II TRAIL	"	50-1 Mower	6.0	-	-	-	-	6.0	08/21/89
FREEBORN TRAIL	Freeborn Co. GIA	24-1 Freeborn	203.0	-	-	-	-	203.0	08/15/88
WHITES WOODS PARK	"	24-1 Freeborn	3.5	3.5	-	-	-	-	08/17/88
CANNON VALLEY TRAIL	Goodhue Co. GIA	25-1 Goodhue	19.7	19.0	19.7	-	19.0	-	08/21/89
ZUMBROWATHA-GOODHUE TRL	"	25-1 Goodhue	245.0	-	-	-	-	245.0	06/28/89
ZUMBROWATHA-GOODHUE TRL	"	79-1 Wabasha	8.0	-	-	-	-	8.0	06/28/89
GOPHERLAND TRAIL	Houston Co. GIA	28-1 Houston	160.0	-	-	-	-	160.0	08/21/89
LA CRESCENT TRAIL	"	28-1 Houston	48.5	-	-	-	-	48.5	06/27/89
LA CRESCENT TRAIL	"	85-1 Winona	4.5	-	-	-	-	4.5	06/27/89
MONEY CREEK TRAIL	"	28-1 Houston	114.0	-	-	-	-	114.0	08/21/89
MONEY CREEK TRAIL	"	85-1 Winona	6.0	-	-	-	-	6.0	08/21/89
VIKING RIDGE TRAIL	"	28-1 Houston	64.0	-	-	-	-	64.0	08/17/88
LE SUEUR TRAIL	Le Sueur Co. GIA	66-1 Rice	3.6	-	-	-	-	3.6	08/15/88
MOWER TRAIL	Mower Co. GIA	50-1 Mower	182.0	-	-	-	-	182.0	01/01/90
HIAWATHA I TRAIL	Olmsted Co. GIA	55-1 Olmsted	117.0	-	-	-	-	117.0	08/20/89
MAPLE VALLEY SNOWMO TRL	"	50-1 Mower	4.5	-	-	-	-	4.5	08/21/89
MAPLE VALLEY SNOWMO TRL	"	55-1 Olmsted	10.0	-	-	-	-	10.0	08/21/89
ROOT RIVER II TRAIL	"	55-1 Olmsted	10.0	-	-	-	-	10.0	08/21/89
TIGER BEAR I TRAIL	"	55-1 Olmsted	38.0	-	-	-	-	38.0	08/21/89
TIGER BEAR II TRAIL	"	55-1 Olmsted	9.0	-	-	-	-	9.0	08/21/89
FARIBO SNO-GO TRAIL	Rice Co. GIA	66-1 Rice	69.0	-	-	-	-	69.0	08/20/89
STEELE TRAIL	Steele Co. GIA	74-1 Steele	72.0	-	-	-	-	72.0	08/21/89
ZUMBROWATHA-WABASHA TRL	Wabasha Co. GIA	25-1 Goodhue	12.0	-	-	-	-	12.0	08/21/89
ZUMBROWATHA-WABASHA TRL	"	55-1 Olmsted	15.0	-	-	-	-	15.0	08/21/89
ZUMBROWATHA-WABASHA TRL	"	79-1 Wabasha	209.0	-	-	-	-	209.0	08/21/89
ZUMBROWATHA-WABASHA TRL	"	85-1 Winona	19.0	-	-	-	-	19.0	08/21/89
RIDGEWAY TRAIL	Winona Co. GIA	85-1 Winona	80.0	-	-	-	-	80.0	08/21/89
STOCKTON TRAIL	"	85-1 Winona	30.0	-	-	-	-	30.0	08/20/89
WHITEWATER TRAIL	"	55-1 Olmsted	2.3	-	-	-	-	2.3	08/21/89
WHITEWATER TRAIL	"	85-1 Winona	57.7	-	-	-	-	57.7	08/21/89
	Region 5 subtotal for County (Grant-In-Aid) -		2000.7	22.5	19.7	-	19.0	1977.5	
	Region 5 subtotal for COUNTY ADMINISTERED - - -		2020.7	42.5	32.2	-	19.0	1977.5	
	MINOR CIVIL DIVISION:								
ADAMS VILLAGE PARK	Adams City non-GIA	50-1 Mower	1.0	1.0	-	-	-	-	04/01/72
DRIESNER MUNICIPAL PARK	Austin City non-GIA	50-1 Mower	1.0	1.0	-	-	-	-	01/01/76
EAST SIDE LAKE CITY PARK	"	50-1 Mower	1.0	1.0	-	-	1.0	-	01/31/86
LAFAYETTE MUNICIPAL PARK	"	50-1 Mower	2.0	2.0	-	-	2.0	-	01/01/76
SUTTON MUNICIPAL PARK	"	50-1 Mower	1.0	1.0	-	-	1.0	-	01/01/76
TODD MUNICIPAL PARK	"	50-1 Mower	5.0	5.0	-	-	5.0	-	06/01/78
LITTLE CANNON RIVER TRL	Cannon Falls Ci non-GIA	25-1 Goodhue	2.5	2.5	2.5	-	2.5	-	08/21/89
RIVER BEND NATURE CENTER	Faribault City non-GIA	66-1 Rice	10.0	-	10.0	-	-	-	08/21/89
SOUTH MUNICIPAL PARK	Houston City non-GIA	28-1 Houston	1.8	1.8	-	-	-	-	03/26/85
KAPLAN WOODS PARKWAY	Owatonna City non-GIA	74-1 Steele	6.0	5.0	6.0	-	-	-	08/20/89
MINERAL SPRINGS PARK	"	74-1 Steele	2.3	1.0	2.3	-	-	-	08/20/89
ALEX P ANDERSON MUN PARK	Red Wing City non-GIA	25-1 Goodhue	3.0	2.0	-	2.0	1.0	-	02/16/82
BARN BLUFF MUN. PARK	"	25-1 Goodhue	2.3	2.3	-	-	-	-	01/21/86
MEMORIAL PARK TRAIL	"	25-1 Goodhue	11.0	7.5	7.5	-	-	-	08/21/89
RED WING CIVIC CENTER PK	"	25-1 Goodhue	.5	.5	-	-	-	-	02/16/82
BEAR CREEK PARK	Rochester City non-GIA	55-1 Olmsted	2.4	-	2.4	-	2.4	-	08/21/89
EASTWOOD PARK	"	55-1 Olmsted	3.0	2.7	3.0	-	-	-	08/21/89
ELTON HILLS CITY PARK	"	55-1 Olmsted	.3	.3	-	-	.3	-	01/01/76
ESSEX PARK	"	55-1 Olmsted	3.0	1.3	3.0	-	1.0	-	08/21/89
INDIAN HEIGHTS PARK	"	55-1 Olmsted	.6	.6	-	-	-	-	08/21/89
NORTHERN HEIGHTS PARK	"	55-1 Olmsted	.1	.1	-	-	-	-	08/21/89
PLUMMER MUNICIPAL PARK	"	55-1 Olmsted	.5	.5	-	-	-	-	01/01/76

DNR REGION 5

Facility Name	Administrator	Map Code and County	Total Miles	Hike	Ski	Horse	Bike	Snow-mobile	Date Info
	MINOR CIVIL DIVISION:								
QUARRY HILL PARK	Rochester City non-GIA	55-1 Olmsted	1.0	-	1.0	-	-	-	08/21/89
SILVER LAKE PARK	"	55-1 Olmsted	1.8	-	-	-	1.8	-	08/15/88
SLATTERLY PARK	"	55-1 Olmsted	.3	-	.3	-	.3	-	08/21/89
SOLDIERS MEM FLD & GOLF	"	55-1 Olmsted	2.6	-	1.3	-	1.3	-	08/21/89
ZUMBRO PARK SOUTH	"	55-1 Olmsted	3.5	3.5	3.5	-	3.5	-	08/21/89
JESSENS PARK	St Charles City non-GIA	85-1 Winona	1.8	1.3	1.8	-	-	1.8	05/29/90
WINONA BIKE PATH	Winona City non-GIA	85-1 Winona	5.5	5.5	-	-	5.5	-	12/23/81
WINONA FARM TRAIL	"	85-1 Winona	5.0	-	5.0	-	-	-	08/21/89
	Region 5 subtotal for City/Township (non-GIA) -		81.8	49.4	49.6	2.0	28.6	1.8	
JAY C HORMEL NATURE CTR	Austin City GIA	50-1 Mower	8.8	5.0	8.8	-	-	-	08/21/89
LAKEVILLE TRAIL	Lakeville Village GIA	66-1 Rice	1.0	-	-	-	-	1.0	08/20/89
VALLEY CREST TRAIL	Rushford City GIA	23-1 Fillmore	41.0	-	-	-	-	41.0	08/15/88
VALLEY CREST TRAIL	"	28-1 Houston	11.0	-	-	-	-	11.0	08/15/88
BLUFFSIDE PARK	Winona City GIA	85-1 Winona	8.0	-	8.0	-	-	-	08/21/89
	Region 5 subtotal for City/Twp (Grant-In-Aid) -		69.8	5.0	16.8	-	-	53.0	
	Region 5 subtotal for MINOR CIVIL DIVISION - -		151.6	54.4	66.4	2.0	28.6	54.8	
	REGION 5 TOTALS FOR ALL ADMINISTRATIVE LEVELS -		2459.2	361.0	237.7	115.9	104.5	2146.4	

DNR REGION 6

Facility Name	Administrator	Map Code and County	Total Miles	Hike	Ski	Horse	Bike	Snow-mobile	Date Info
	FEDERAL:								
BASS PONDS/LONG MEADOW	U S F & W Serv (Refuge)	27-2 Hennepin	2.0	2.0	1.0	-	1.0	-	08/21/89
BASSPONDS HIKING TRAIL	"	27-2 Hennepin	.7	.7	-	-	-	-	02/16/82
BLACK DOG LAKE UNIT	"	27-2 Hennepin	3.0	3.0	3.0	-	-	-	08/20/89
BLOOMINGTON BLUFFS HIKE	"	27-2 Hennepin	3.4	3.4	-	-	-	-	02/16/82
LOUISVILLE SWAMP UNIT	"	70-1 Scott	7.9	6.7	5.1	2.0	-	1.2	08/20/89
WILKIE/RICE LAKE UNIT	"	70-2 Scott	5.0	5.0	5.0	-	-	-	08/21/89
	Region 6 subtotal for U S F & W Serv (Refuge) -		22.0	20.8	14.1	2.0	1.0	1.2	
	Region 6 subtotal for FEDERAL - - - - - - - - -		22.0	20.8	14.1	2.0	1.0	1.2	
	MN DEPT NATL RESOURCES:								
WOLSFELD WOODS SNA	MN DNR Fish & Wildlife	27-1 Hennepin	1.0	1.0	-	-	-	-	08/11/89
WOLSFELD WOODS SNA	"	27-3 Hennepin	1.4	1.4	-	-	-	-	10/17/88
	Region 6 subtotal for MN DNR Fish & Wildlife -		2.4	2.4	-	-	-	-	
LUCE LINE STATE TRAIL	DNR Trails & Waterways	10-1 Carver	12.7	12.7	-	12.7	12.7	12.7	08/21/89
LUCE LINE STATE TRAIL	"	27-1 Hennepin	14.8	14.8	7.0	14.8	14.8	7.8	08/21/89
MINN VALLEY STATE TRAIL	"	10-2 Carver	.7	.7	-	-	.7	.7	08/21/89
MINN VALLEY STATE TRAIL	"	70-1 Scott	21.9	21.9	-	21.9	-	21.9	08/21/89
MINN VALLEY STATE TRAIL	"	70-2 Scott	3.3	3.3	-	-	3.3	3.3	08/21/89
	Region 6 subtotal for DNR Trails & Waterways -		53.4	53.4	7.0	49.4	31.5	46.4	
AFTON STATE PARK	DNR Parks & Recreation	82-1 Wshngton	18.0	13.3	18.0	5.0	4.0	-	08/21/89
CARVER RAPIDS UNIT	"	70-1 Scott	3.2	3.2	2.8	2.6	-	-	08/21/89
FORT SNELLING STATE PARK	"	19-3 Dakota	10.2	9.0	9.0	-	-	-	08/21/89
FORT SNELLING STATE PARK	"	27-2 Hennepin	6.4	6.4	5.4	-	3.8	-	08/21/89
FORT SNELLING STATE PARK	"	62-1 Ramsey	3.6	3.6	3.6	-	-	-	08/21/89
GIFFORD LAKE UNIT	"	70-1 Scott	2.4	2.4	-	2.4	-	-	06/22/89
LAWRENCE UNIT	"	70-1 Scott	8.1	8.1	4.5	3.6	-	-	08/21/89
WILLIAM O'BRIEN STATE PK	"	82-2 Wshngton	11.5	9.5	9.5	-	.5	-	08/21/89
	Region 6 subtotal for DNR Parks & Recreation -		63.4	55.5	52.8	13.6	8.3	-	
	Region 6 subtotal for MN DEPT NATL RESOURCES -		119.2	111.3	59.8	63.0	39.8	46.4	
	OTH STATE-ADMINISTERED:								
TH 95 AFTON-LAKELAND TRL	MN Dept Transportation	82-1 Wshngton	3.4	-	-	-	3.4	-	01/29/82
	Region 6 subtotal for MN Dept Transportation -		3.4	-	-	-	3.4	-	
MINN ZOOLOGICAL GARDEN	MN Zoo and MN Fair	19-1 Dakota	7.0	-	6.2	-	-	-	08/21/89
	Region 6 subtotal for MN Zoo and MN Fair -		7.0	-	6.2	-	-	-	
CEDAR CK NATRL HIST AREA	University of Minnesota	02-2 Anoka	.3	.3	-	-	-	-	03/08/84
MINN LANDSCAPE ARBORTM	"	10-2 Carver	6.0	6.0	6.0	-	-	-	08/21/89
	Region 6 subtotal for University of Minnesota -		6.3	6.3	6.0	-	-	-	
	Region 6 subtotal for OTH STATE-ADMINISTERED -		16.7	6.3	12.2	-	3.4	-	

DNR REGION 6

Facility Name	Administrator	Map Code and County	Total Miles	Hike	Ski	Horse	Bike	Snow-mobile	Date Info
	COUNTY ADMINISTERED:								
AL KORDIAK COUNTY PARK	Anoka Co. non-GIA	02-1 Anoka	.5	.5	-	-	-	-	07/03/86
ANOKA RIVERFRONT REG PRK	"	02-1 Anoka	2.1	2.1	-	-	-	-	05/22/89
BUNKER HILLS BK/HK TRAIL	"	02-1 Anoka	6.8	6.8	-	-	5.0	-	05/22/89
BUNKER HILLS HORSE TRAIL	"	02-1 Anoka	9.0	-	-	9.0	-	-	05/22/89
COON RAPIDS DAM REG PK	"	02-1 Anoka	1.4	1.4	-	-	1.4	-	02/10/85
ISLAND-MARTIN-LINWOOD PK	"	02-2 Anoka	2.0	2.0	-	-	-	-	08/21/89
ISLANDS OF PEACE PARK	"	02-1 Anoka	1.0	1.0	-	-	-	-	09/16/86
MANOMIN COUNTY PARK	"	02-1 Anoka	.8	.8	-	-	-	-	07/03/86
RICE CREEK REGIONAL TRL	"	02-2 Anoka	4.3	4.2	4.3	-	4.2	-	08/20/89
BAYLOR REGIONAL PARK	Carver Co. non-GIA	10-1 Carver	5.5	5.5	5.5	-	-	-	08/21/89
COURTHOUSE LAKE PARK	"	10-2 Carver	.5	.5	-	.5	.5	-	08/14/87
LAKE MINNEWASHTA REG PK	"	10-2 Carver	5.5	5.5	5.5	-	-	-	08/21/89
LEBANON HILLS REG PARK	Dakota Co. non-GIA	19-1 Dakota	2.1	2.1	.5	-	-	1.3	08/21/89
LEBANON HILLS REG PARK	"	19-3 Dakota	15.8	7.2	12.0	13.0	2.1	4.0	08/21/89
SPRING LAKE PARK RESERVE	"	19-2 Dakota	3.6	3.6	3.6	-	-	-	08/21/89
BALD EAGLE-OTTER LAKE RP	Ramsey Co. non-GIA	62-1 Ramsey	4.5	3.0	4.5	-	-	-	08/21/89
BATTLE CREEK REG PARK	"	62-1 Ramsey	9.0	9.0	6.5	-	4.0	-	08/21/89
GRASS-VADNAIS REG PARK	"	62-1 Ramsey	1.5	-	1.5	-	-	-	08/21/89
KELLER GOLF COURSE	"	62-1 Ramsey	2.8	1.5	2.8	-	1.5	-	08/21/89
LONG LAKE REGIONAL PARK	"	62-1 Ramsey	2.5	2.5	1.5	-	2.5	-	08/21/89
TAMARACK LAKE CO TRAIL	"	62-1 Ramsey	2.0	2.0	-	-	-	-	12/31/81
BAILEY ROAD TRAIL	Washington Co. non-GIA	82-1 Wshngton	4.0	4.0	-	-	4.0	-	08/14/87
VALLEY CREEK ROAD TRAIL	"	82-1 Wshngton	4.0	4.0	-	-	4.0	-	08/14/87
	Region 6 subtotal for County Admin (non-GIA) -		91.2	69.2	48.2	22.5	29.2	5.3	
BUNKER HILLS SKI TRAIL	Anoka Co. GIA	02-1 Anoka	18.0	5.0	18.0	-	-	-	08/20/89
KIWI KROSSING TRAIL	"	02-2 Anoka	14.8	-	-	-	-	14.8	08/21/89
RICE CREEK SNOWMO TRAIL	"	02-2 Anoka	42.7	-	-	-	-	42.7	08/21/89
RICE CREEK SNOWMO TRAIL	"	82-2 Wshngton	27.3	-	-	-	-	27.3	08/21/89
RUM RIVER TRAIL	"	02-1 Anoka	38.8	-	-	-	-	38.8	04/23/90
RUM RIVER TRAIL	"	02-2 Anoka	6.2	-	-	-	-	6.2	04/23/90
WILD RIVER TRAIL	Chisago Co. GIA	82-2 Wshngton	4.0	-	-	-	-	4.0	08/21/89
DAKOTA TRAIL	Dakota Co. GIA	19-1 Dakota	40.0	-	-	-	-	40.0	08/21/89
DAKOTA TRAIL	"	19-2 Dakota	67.0	-	-	-	-	67.0	08/21/89
INVER GROVE HEIGHTS TRL	"	19-1 Dakota	4.5	-	-	-	-	4.5	08/21/89
INVER GROVE HEIGHTS TRL	"	19-3 Dakota	10.9	-	-	-	-	10.9	08/21/89
RANDOLPH TRAIL	"	19-1 Dakota	7.3	-	-	-	-	7.3	08/17/88
RANDOLPH TRAIL	"	19-2 Dakota	6.8	-	-	-	-	6.8	08/17/88
WATERFORD TRAIL	"	19-1 Dakota	10.5	-	-	-	-	10.5	01/01/90
LE SUEUR TRAIL	Scott Co. GIA	70-1 Scott	5.5	-	-	-	-	5.5	08/15/88
LE SUEUR TRAIL	"	70-2 Scott	3.7	-	-	-	-	3.7	08/15/88
SCOTT TRAIL	"	70-1 Scott	12.0	-	-	-	-	12.0	01/01/90
SCOTT TRAIL	"	70-2 Scott	103.0	-	-	-	-	103.0	01/01/90
COTTAGE GROVE RAVINE PK	Washington Co. GIA	82-1 Wshngton	6.0	5.0	6.0	-	-	-	08/21/89
LAKE ELMO PARK RESERVE	"	82-1 Wshngton	23.0	23.0	12.0	8.0	3.0	-	08/21/89
PINE POINT PARK	"	82-2 Wshngton	5.0	5.0	5.0	5.0	-	-	08/20/89
STAR TRAIL	"	82-1 Wshngton	80.0	-	-	-	-	80.0	08/21/89
STAR TRAIL	"	82-2 Wshngton	70.0	-	-	-	-	70.0	08/21/89
	Region 6 subtotal for County (Grant-In-Aid) -		607.0	38.0	41.0	13.0	3.0	555.0	
	Region 6 subtotal for COUNTY ADMINISTERED - - -		698.2	107.2	89.2	35.5	32.2	560.3	
	HENN CO PK RES DISTRCT:								
BRYANT LAKE REG. PARK	Hen Co Pk Res non-GIA	27-2 Hennepin	3.6	3.6	-	-	.8	-	05/22/89
FISH LAKE REGIONAL PARK	"	27-4 Hennepin	3.0	-	3.0	-	-	-	08/21/89
NOERENBERG MEM. GARDENS	"	27-1 Hennepin	1.0	1.0	-	-	-	-	02/01/75
	Region 6 subtotal for Hen Co Pk Res (non-GIA) -		7.6	4.6	3.0	-	.8	-	
BAKER PARK RESERVE	Hen Co PRD Grant-In-Aid	27-1 Hennepin	2.0	2.0	1.0	1.0	2.0	2.0	08/21/89
BAKER PARK RESERVE	"	27-3 Hennepin	21.0	10.0	5.2	10.0	5.0	7.0	08/21/89
CARVER PARK RESERVE	"	10-2 Carver	15.0	7.5	12.7	6.0	7.5	5.0	08/21/89

DNR REGION 6

Facility Name	Administrator	Map Code and County	Total Miles	Hike	Ski	Horse	Bike	Snow-mobile	Date Info
	HENN CO PK RES DISTRCT:								
CLEARY LAKE REGIONAL PRK	Hen Co PRD Grant-In-Aid	70-2 Scott	10.3	4.7	9.7	-	3.5	-	08/21/89
COON RAPIDS DAM REG PARK	"	02-1 Anoka	2.0	2.0	1.5	-	-	-	08/21/89
COON RAPIDS DAM REG PARK	"	27-4 Hennepin	4.0	4.0	2.2	-	-	-	08/21/89
CROW-HASSAN PARK RESERVE	"	27-3 Hennepin	20.2	13.0	10.9	17.0	-	5.0	08/21/89
ELM CREEK PARK RESERVE	"	27-4 Hennepin	24.8	24.8	9.8	12.0	9.5	11.0	08/21/89
FRENCH REGIONAL PARK	"	27-4 Hennepin	5.8	2.0	5.8	-	-	-	08/21/89
HYLAND-BUSH-ANDRSN PRK R	"	27-2 Hennepin	10.6	10.6	6.7	-	5.2	-	08/21/89
LAKE REBECCA PARK RES	"	27-3 Hennepin	15.5	15.5	6.2	7.5	6.5	5.5	08/21/89
MURPHY-HANREHAN PARK RES	"	70-2 Scott	19.0	5.0	12.0	10.6	-	4.0	08/21/89
NORTH HENN REG TRL CORR	"	27-4 Hennepin	7.2	7.2	7.2	7.2	7.2	7.2	08/21/89
	Region 6 subtotal for HenCoPRD (Grant-In-Aid) -		157.4	108.3	90.9	71.3	46.4	46.7	
	Region 6 subtotal for HENN CO PK RES DISTRCT -		165.0	112.9	93.9	71.3	47.2	46.7	
	MINOR CIVIL DIVISION:								
COLLIN GREEN CITY PARK	Afton City non-GIA	82-1 Wshngton	.5	.5	-	-	-	-	07/01/79
ANOKA BIKE TRAIL	Anoka City non-GIA	02-1 Anoka	4.5	3.0	.5	-	.5	-	08/21/89
ANOKA RIVERSIDE PARK	"	02-1 Anoka	3.0	3.0	-	-	-	-	08/15/88
ANOKA-GREENHAVEN GOLF CL	"	02-1 Anoka	5.0	-	5.0	-	-	-	08/21/89
ALIMAGNET CITY PARK	Apple Valley Vi non-GIA	19-1 Dakota	1.9	1.9	-	-	-	-	02/18/82
CEDAR AVENUE TRAIL	"	19-1 Dakota	.9	-	-	-	.9	-	02/23/82
CITY HALL PARK	"	19-1 Dakota	1.0	1.0	-	-	1.0	-	04/01/75
DIAMOND PATH TRAIL	"	19-1 Dakota	2.0	-	-	-	2.0	-	02/18/82
GALAXIE AVENUE TRAIL	"	19-1 Dakota	1.5	-	-	-	1.5	-	02/18/82
GREENLEAF CITY PARK	"	19-1 Dakota	.6	.6	-	-	.6	-	02/18/82
JOHNNY CAKE RIDGE RD TRL	"	19-1 Dakota	2.0	-	-	-	2.0	-	02/18/82
LONG LAKE - GREENLEAF TR	"	19-1 Dakota	1.4	-	-	-	1.4	-	02/18/82
N.REDWOOD CITY PARK	"	19-1 Dakota	.3	.3	-	-	.3	-	02/18/82
PALOMINO DRIVE TRAIL	"	19-1 Dakota	1.5	-	-	-	1.5	-	02/18/82
VALLEYWOOD PARK AND GOLF	"	19-1 Dakota	6.0	-	6.0	-	-	-	08/21/89
ARDEN TRAIL	Arden Hills Vil non-GIA	62-1 Ramsey	.8	.8	-	-	.8	-	01/18/82
CHARLES PERRY MUN. PARK	"	62-1 Ramsey	.2	.2	-	-	-	-	05/20/85
CHATHAM OPEN SPACE	"	62-1 Ramsey	1.4	1.4	-	-	-	-	05/02/85
CREPEAU NATURE PRESERVE	"	62-1 Ramsey	.5	.5	-	-	-	-	02/06/85
CUMMINGS-FLORAL PARK TRL	"	62-1 Ramsey	1.0	1.0	-	-	-	-	02/04/84
LEXINGTON AV BICYCLE WAY	"	62-1 Ramsey	1.5	1.5	-	-	1.5	-	03/26/85
BLAINE BOUNDARY BIKEWAY	Blaine City \pa non-GIA	02-1 Anoka	3.5	-	-	-	3.5	-	01/20/82
HAPPY ACRES CITY PARK	"	02-2 Anoka	.3	-	-	-	.3	-	03/02/82
LADDIE LAKE MUNICIPAL PK	"	02-2 Anoka	.6	.3	-	-	.3	-	02/18/82
LOCHNESS CITY PARK	"	02-2 Anoka	.8	.8	-	-	-	-	03/02/82
NORTHWOOD NATIONAL TRAIL	"	02-1 Anoka	1.0	-	-	-	1.0	-	01/24/82
PIONEER CITY PARK	"	02-2 Anoka	.5	.5	-	-	-	-	03/02/82
BLOOMINGTON OPENSPACE	Bloomington Cit non-GIA	27-2 Hennepin	7.5	7.0	-	-	5.5	-	09/22/86
BUSH LAKE CITY PARK	"	27-2 Hennepin	2.9	2.9	-	-	-	-	05/22/89
CENTRAL-NINE MILE CRK PK	"	27-2 Hennepin	4.5	4.5	4.5	-	-	-	08/21/89
GIRARD LAKE PARK	"	27-2 Hennepin	1.1	.6	1.1	-	-	-	08/21/89
HERITAGE HILLS MUN PARK	"	27-2 Hennepin	1.8	1.8	-	-	-	-	04/01/75
MARSH LAKE MUN PARK-EAST	"	27-2 Hennepin	1.8	1.8	-	-	-	-	12/30/80
MOUND SPRINGS MUN. PARK	"	27-2 Hennepin	2.7	2.7	-	-	-	-	02/10/85
NORMANDALE LAKE PARK	"	27-2 Hennepin	3.3	.3	2.0	-	3.0	-	08/21/89
SHINGLE CREEK TRL NORTH	Brooklyn Center non-GIA	27-4 Hennepin	3.0	3.0	-	-	3.0	-	01/21/82
ALIMAGNET PARK	Burnsville Vill non-GIA	19-1 Dakota	4.0	4.0	2.0	-	-	-	08/21/89
BIRNAMWOOD PUBLIC GOLF C	"	19-1 Dakota	1.5	-	1.5	-	-	-	08/21/89
CIVIC CENTER PARK	"	19-1 Dakota	.6	-	.6	-	-	-	08/21/89
NEILL MUNICIPAL PARK	"	19-1 Dakota	.7	.7	-	-	-	-	02/22/82
TENNISIOUX MUN. PARK	"	19-3 Dakota	1.0	1.0	-	-	-	-	02/22/82
TERRACE OAKS PARK	"	19-1 Dakota	6.8	-	6.8	-	-	-	08/21/89
CARVER UNIT	Carver City non-GIA	27-2 Hennepin	.8	.8	-	-	.8	-	02/10/85
CARVER MINIBEACH	Chanhassen Vill non-GIA	10-2 Carver	.4	.4	-	-	-	-	12/05/84
LAKE ANN TRAIL	"	10-2 Carver	.7	.7	-	-	-	-	11/30/84
CHASKA TRAIL	Chaska City non-GIA	10-2 Carver	10.4	10.4	-	-	10.4	-	08/14/87
MCKNIGHT MEMORIAL PARK	"	10-2 Carver	1.2	1.2	-	-	1.2	-	08/14/87
LABELLE MUNICIPAL PARK	Columbia Height non-GIA	02-1 Anoka	.5	.5	-	-	.5	-	01/20/82
PRESTEMON MUNICIPAL PARK	"	02-1 Anoka	.3	.3	-	-	.3	-	02/18/82
SULLIVAN LAKE PARK	"	02-1 Anoka	1.0	1.0	-	-	.5	-	01/20/82
COON RAPIDS BLVD BIKE PA	Coon Rapids Cit non-GIA	02-1 Anoka	5.0	-	-	-	5.0	-	07/03/86
ERLANDSON NATURE CENTER	"	02-1 Anoka	1.5	1.5	-	-	-	-	01/29/82

DNR REGION 6

Facility Name	Administrator	Map Code and County	Total Miles	Hike	Ski	Horse	Bike	Snow-mobile	Date Info
	MINOR CIVIL DIVISION:								
SAND CREEK TRAIL	Coon Rapids Cit non-GIA	02-1 Anoka	2.3	2.3	2.3	-	2.3	-	08/21/89
HAMLET CITY PARK	Cottage Grove C non-GIA	82-1 Wshngton	2.0	2.0	2.0	-	-	-	01/01/90
OAKWOOD PARK	"	82-1 Wshngton	2.0	2.0	1.5	-	-	-	08/21/89
WOODRIDGE PARK	"	82-1 Wshngton	1.0	1.0	1.0	-	-	-	08/20/89
BASSETT CREEK PARK	Crystal City non-GIA	27-4 Hennepin	1.5	1.5	1.5	-	-	-	08/21/89
METRO AIRPORTS COM PARK	"	27-4 Hennepin	1.2	1.2	1.2	-	-	-	08/21/89
HIGHLINE TRAIL	Eagan City non-GIA	19-3 Dakota	4.0	-	-	-	4.0	-	02/18/82
JOHNNY CAKE ROAD TRAIL	"	19-3 Dakota	1.0	-	-	-	1.0	-	02/18/82
PILOT KNOB TRAIL	"	19-3 Dakota	2.0	-	-	-	2.0	-	02/18/82
SILVER BELL RD TRAIL	"	19-3 Dakota	1.5	-	-	-	1.5	-	02/18/82
EDEN PRAIRIE TRAILS	Eden Prairie Ci non-GIA	27-1 Hennepin	18.7	18.7	-	-	18.7	-	11/29/84
PURGATORY CRK CONSV AREA	"	27-2 Hennepin	2.0	2.0	-	-	-	-	09/22/86
STARING LAKE PARK	"	27-1 Hennepin	8.4	2.4	2.4	-	4.3	-	08/21/89
BREDESEN PARK	Edina Village non-GIA	27-2 Hennepin	1.9	1.9	-	-	1.9	-	02/01/82
LK.CORNELIA MUN. PARK	"	27-2 Hennepin	1.0	1.0	-	-	1.0	-	02/01/82
WILLIAM W LEWIS PARK	"	27-2 Hennepin	.8	-	-	-	.8	-	02/01/82
YORKTOWN MUN PARK	"	27-2 Hennepin	1.0	1.0	-	-	1.0	-	02/01/82
FALCON HEIGHTS COMM PARK	Falcon Heights non-GIA	62-1 Ramsey	.6	.6	-	-	-	-	02/05/85
ROSELAWN AVE BICYLE WAY	"	62-1 Ramsey	1.0	1.0	-	-	1.0	-	03/26/85
LOCKE MUNICIPAL PARK	Fridley City non-GIA	02-1 Anoka	14.0	9.0	-	-	5.0	-	09/22/86
RIVERVIEW HEIGHTS MUN PK	"	02-1 Anoka	1.0	1.0	-	-	-	-	02/10/85
UNIVERSITY AVE NE BIKEWY	"	02-1 Anoka	.5	.5	-	-	.5	-	01/29/82
BASSETS CREEK MUN. PARK	Golden Valley V non-GIA	27-4 Hennepin	.5	.5	-	-	-	-	02/10/82
GOLDEN VALLEY TRAILS	"	27-2 Hennepin	14.5	14.5	-	-	14.5	-	02/10/82
WILDWOOD MUNICIPAL PARK	"	27-2 Hennepin	.3	.3	-	-	-	-	02/10/82
JAYCEE MUNICIPAL PARK	Hastings City \ non-GIA	19-2 Dakota	1.0	1.0	-	-	-	-	02/10/85
LAKE REBECCA CITY PARK	"	19-2 Dakota	.5	.5	-	-	.3	-	08/21/89
LEVEE MUNICIPAL PARK	"	19-2 Dakota	1.0	1.0	-	-	-	-	02/10/85
PLEASANT DRIVE TRAIL	"	19-2 Dakota	3.0	3.0	-	-	3.0	-	08/21/89
VERMILLION PARK	"	19-2 Dakota	.5	.5	-	-	.5	-	08/21/89
BLAKE SCHOOL/3RD ST TRL	Hopkins City non-GIA	27-2 Hennepin	1.1	1.1	-	-	1.1	-	01/06/82
CENTRAL MUNICIPAL PARK	"	27-2 Hennepin	4.9	1.0	-	-	1.0	-	01/11/82
HOPKINS TRAILS	"	27-2 Hennepin	1.0	1.0	-	-	1.0	-	09/22/86
HOPKINS VALLEY PARK	"	27-2 Hennepin	1.4	-	1.4	-	1.4	-	08/21/89
SHADY OAK MUN. NATURE A.	"	27-2 Hennepin	.3	.3	-	-	.3	-	01/11/82
INVER GROVE VALLEY PARK	Inver Grove Hei non-GIA	19-3 Dakota	3.7	1.7	2.0	-	1.7	-	08/21/89
LIONS PARK	Loretto Village non-GIA	27-3 Hennepin	14.5	1.3	-	6.5	6.8	-	08/16/84
BOUNDARY CRK NGHBRHD PK	Maple Grove Vil non-GIA	27-4 Hennepin	1.8	1.8	1.8	-	1.8	-	08/20/89
CEDAR ISLAND SCHL FIELD	"	27-4 Hennepin	1.0	1.0	-	-	1.0	-	08/14/87
CEDAR ISLAND SHORES PARK	"	27-4 Hennepin	.1	.1	-	-	-	-	08/14/87
CHAREST PLAYGROUND	"	27-4 Hennepin	.2	.2	-	-	.2	-	08/14/87
DONAHUE NORTH FIELD	"	27-4 Hennepin	.2	.2	-	-	.2	-	08/14/87
EAGLE LAKE TRAIL	"	27-4 Hennepin	.2	.2	-	-	.2	-	08/14/87
ELM CREEK PK & ARBORETUM	"	27-4 Hennepin	3.0	3.0	3.0	-	3.0	-	08/21/89
ELM CREEK SCHOOL PLAYLOT	"	27-4 Hennepin	.5	.5	-	-	.5	-	08/14/87
FISH LAKE TRAIL	"	27-4 Hennepin	2.7	2.2	2.7	-	2.2	-	08/21/89
FISH LAKE WOODS PARK	"	27-4 Hennepin	.5	.5	-	-	.5	-	08/14/87
FORESTVIEW POND PARK	"	27-4 Hennepin	.3	.3	-	-	.3	-	08/14/87
GENTILLY WOODS PLAYLOT	"	27-4 Hennepin	.5	.5	-	-	-	-	08/14/87
GOLDENROD MARSH PARK	"	27-4 Hennepin	.2	.2	-	-	.2	-	08/14/87
HEMLOCK PONDS PLAYLOT	"	27-4 Hennepin	.5	.5	-	-	.5	-	08/14/87
KERBER PARK	"	27-4 Hennepin	.3	.3	-	-	.3	-	08/14/87
LAKEVIEW KNOLLS PARK	"	27-4 Hennepin	.6	.6	-	-	.6	-	08/14/87
MAPLE MEADOWS PLAYLOT	"	27-4 Hennepin	.4	.4	-	-	.4	-	08/14/87
MAPLE VALLEY CITY TRAIL	"	27-4 Hennepin	.7	.7	-	-	.7	-	08/14/87
RICE LAKE SCHOOL FIELD	"	27-4 Hennepin	.3	.3	-	-	.3	-	08/14/87
THORESEN PLAYGROUND	"	27-4 Hennepin	.2	.2	-	-	.2	-	08/14/87
WEAVER LAKE PARK/PLAYFLD	"	27-4 Hennepin	1.0	1.0	1.0	-	1.0	-	08/21/89
WORDEN FISH LAKE PARK	"	27-4 Hennepin	.2	.2	-	-	.2	-	08/14/87
MARINE-OBRIEN BIKEWAY	Marine-on-st Cr non-GIA	82-2 Wshngton	2.2	2.2	-	-	2.2	-	06/27/85
INTERSTATE VALLEY PARK	Mendota Heights non-GIA	19-3 Dakota	2.0	2.0	2.0	-	-	-	08/21/89
CEDAR LAKE CITY PARK	Minneapolis Cit non-GIA	27-2 Hennepin	1.7	1.7	-	-	1.7	-	05/22/89
CEDAR LAKE PARKWAY	"	27-2 Hennepin	.4	.4	-	-	.4	-	03/09/84
COLUMBIA PARK & GOLF	"	27-4 Hennepin	1.4	-	1.4	-	-	-	08/21/89
HIAWATHA GOLF COURSE	"	27-2 Hennepin	2.4	2.4	2.0	-	2.4	-	08/21/89
LAKE CALHOUN CITY PARK	"	27-2 Hennepin	3.0	3.0	-	-	3.0	-	05/22/89
LAKE HARRIET CITY PARK	"	27-2 Hennepin	2.5	2.5	-	-	2.5	-	05/22/89
LAKE NOKOMIS CITY PARK	"	27-2 Hennepin	7.1	7.1	-	-	7.1	-	05/22/89
LAKE OF THE ISLES PARK	"	27-2 Hennepin	2.8	2.8	-	-	2.8	-	05/22/89
LORING MUNICIPAL PARK	"	27-2 Hennepin	.8	.8	-	-	-	-	02/02/82
MINNEHAHA CREEK PARKWAY	"	27-2 Hennepin	10.3	10.3	-	-	10.3	-	05/22/89
MINNEHAHA REGIONAL PARK	"	27-2 Hennepin	2.7	2.7	-	-	.7	-	05/22/89

DNR REGION 6

Facility Name	Administrator	Map Code and County	Total Miles	Hike	Ski	Horse	Bike	Snow-mobile	Date Info
	MINOR CIVIL DIVISION:								
MISS CENTRAL REGIONAL PK	Minneapolis Cit non-GIA	27-2 Hennepin	3.6	3.6	-	-	3.6	-	05/22/89
MPLS MISS. GORGE PARK	"	27-2 Hennepin	5.8	5.8	-	-	5.8	-	05/22/89
RIVERSIDE PARK	"	27-2 Hennepin	.3	.3	-	-	.3	-	02/10/85
SHINGLE CREEK TRL SOUTH	"	27-4 Hennepin	1.5	1.5	-	-	1.5	-	01/04/82
ST. ANTHONY PARKWAY	"	27-2 Hennepin	2.8	-	-	-	2.8	-	04/10/82
THEODORE WIRTH REG PARK	"	27-2 Hennepin	19.0	12.5	19.0	-	2.8	-	08/21/89
VICTORY MEMORIAL PARKWAY	"	27-4 Hennepin	10.6	10.6	-	-	10.6	-	05/22/89
WILLIAM BERRY PARK	"	27-2 Hennepin	.6	.6	-	-	.6	-	02/02/82
BIG WILLOW PARK	Minnetonka Vill non-GIA	27-2 Hennepin	2.0	1.0	1.0	1.0	-	-	08/21/89
LONE LAKE PARK	"	27-2 Hennepin	2.5	2.0	2.5	-	2.0	-	08/21/89
MEADOW PARK	"	27-1 Hennepin	1.8	1.8	1.8	-	1.8	-	08/21/89
PURGATORY CREEK PARK	"	27-1 Hennepin	4.0	4.0	4.0	-	.5	-	08/21/89
VICTORIA-EVERGREEN PARK	"	27-1 Hennepin	1.8	.8	.8	1.0	.8	-	08/21/89
HANSEN PARK	New Brighton Vi non-GIA	62-1 Ramsey	.8	.8	-	-	.8	-	05/02/85
BASIL LOVELAND PARK	Newport Village non-GIA	82-1 Wshngton	2.0	2.0	-	-	-	-	12/30/80
OAKDALE PARK	Oakdale Village non-GIA	82-1 Wshngton	5.3	4.5	4.5	-	1.3	-	08/21/89
PLYMOUTH CREEK PARK	Plymouth Villag non-GIA	27-4 Hennepin	11.3	-	3.2	-	11.3	-	08/21/89
AUGSBURG PARK	Richfield City non-GIA	27-2 Hennepin	1.0	1.0	-	-	1.0	-	08/15/88
DONALDSON PARK	"	27-2 Hennepin	1.0	1.0	-	-	1.0	-	08/15/88
RICH ACRES GOLF COURSE	"	27-2 Hennepin	4.0	-	4.0	-	-	-	01/01/90
TAFT PARK	"	27-2 Hennepin	1.0	1.0	-	-	1.0	-	08/15/88
ACORN PARK	Roseville Villa non-GIA	62-1 Ramsey	2.0	.6	2.0	-	.6	-	08/21/89
CENTRAL PARK	"	62-1 Ramsey	5.9	5.9	5.9	-	4.0	-	08/21/89
COTTONTAIL MUNICIPAL PK.	"	62-1 Ramsey	.3	.3	-	-	.3	-	03/02/82
HOWARD JOHNSON MUN. PARK	"	62-1 Ramsey	.2	.2	-	-	.2	-	03/02/82
LEXINGTON AV BICYCLE WAY	"	62-1 Ramsey	3.0	3.0	-	-	3.0	-	03/26/85
MATERION MUN. PLAYGROUND	"	62-1 Ramsey	.5	.5	-	-	.5	-	07/01/79
ROSEVILLE CEDARHOLM GOLF	"	62-1 Ramsey	2.0	-	2.0	-	-	-	08/21/89
VILLA MUN. PARK	"	62-1 Ramsey	.6	.6	-	-	.6	-	03/02/82
WESTERN AVE BICYCLE WAY	"	62-1 Ramsey	.5	.5	-	-	.5	-	03/26/85
WILLOW POND MUN. PARK	"	62-1 Ramsey	.4	.4	-	-	.4	-	03/02/82
HUBER CITY PARK	Shakopee City non-GIA	70-2 Scott	1.0	1.0	-	-	-	-	02/10/85
LIONS MUNICIPAL PARK	"	70-2 Scott	.8	.8	-	-	.8	-	01/18/82
MEMORIAL PK - LOWLAND TR	"	70-2 Scott	1.3	1.3	-	-	-	-	01/11/82
MEMORIAL PK - UPLAND TRL	"	70-2 Scott	.5	.5	-	-	.5	-	01/11/82
LEXINGTON AV BICYCLE WAY	Shoreview Villa non-GIA	62-1 Ramsey	1.0	1.0	-	-	1.0	-	03/26/85
ALABAMA PARK	St Louis Park C non-GIA	27-2 Hennepin	.2	.2	-	-	.2	-	03/09/84
AMHURST SUBDIVISION TRL	"	27-2 Hennepin	.6	.6	-	-	.6	-	03/09/84
AQUILA MUNICIPAL PARK	"	27-2 Hennepin	.9	.9	-	-	.9	-	03/09/84
BASS LAKE PARK	"	27-2 Hennepin	.2	.2	-	-	-	-	08/14/87
BASS LAKE PLAYGROUND	"	27-2 Hennepin	.1	.1	-	-	-	-	08/14/87
BRONX CITY PARK	"	27-2 Hennepin	.1	.1	-	-	.1	-	03/09/84
CARPENTER MUNICIPAL PARK	"	27-2 Hennepin	.8	.8	-	-	.8	-	03/09/84
FRANKLIN AVE TRAIL	"	27-2 Hennepin	.3	.3	-	-	.3	-	03/09/84
NORTHSIDE MUNICIPAL PARK	"	27-2 Hennepin	.1	.1	-	-	.1	-	03/09/84
OAK PARK VILL. CONS AREA	"	27-2 Hennepin	1.8	1.8	-	-	1.8	-	03/09/84
OTTEN POND TRAIL	"	27-2 Hennepin	.3	.3	-	-	.3	-	03/09/84
SHELARD MUNICIPAL PARK	"	27-2 Hennepin	.6	.6	-	-	.6	-	03/09/84
SUNSHINE MUNICIPAL PARK	"	27-2 Hennepin	.2	.2	-	-	.2	-	03/09/84
WESTWOOD HILLS NAT CENTR	"	27-2 Hennepin	2.5	2.5	-	-	-	-	08/14/87
WOLFE MUNICIPAL PARK	"	27-2 Hennepin	1.6	1.6	-	-	1.6	-	03/09/84
CHEROKEE HEIGHTS REG PRK	St Paul City non-GIA	62-1 Ramsey	1.1	1.1	-	-	1.1	-	05/22/89
COMO REGIONAL PARK	"	62-1 Ramsey	8.3	5.4	8.3	-	2.9	-	08/21/89
FROST LAKE PARK	"	62-1 Ramsey	.5	.5	-	-	.5	-	09/22/86
HIDDEN FLS/CROSBY FRM RP	"	62-1 Ramsey	19.6	19.6	8.7	-	2.2	-	08/21/89
HIGHLAND PARK 9-HOLE	"	62-1 Ramsey	.9	-	.9	-	-	-	08/21/89
INDIAN MOUNDS REGNL PARK	"	62-1 Ramsey	2.2	1.7	-	-	.5	-	05/22/89
LINWOOD MUNICIPAL PARK	"	62-1 Ramsey	.4	.4	-	-	.4	-	02/19/82
MARYDALE MUNICIPAL PARK	"	62-1 Ramsey	1.1	1.1	-	-	1.1	-	09/22/86
PHALEN REGIONAL PARK	"	62-1 Ramsey	10.0	5.0	10.0	-	5.0	-	08/21/89
ST PAUL MISS GORGE REG P	"	62-1 Ramsey	11.0	11.0	-	-	11.0	-	08/21/89
GARLOUGH PARK	West St Paul Ci non-GIA	19-3 Dakota	.5	.5	-	-	-	-	08/14/87
KENNEDY PARK	"	19-3 Dakota	1.0	1.0	-	-	-	-	03/01/75
MARTHALER PARK	"	19-3 Dakota	2.5	.5	-	-	2.0	-	08/14/87
SOUTHVIEW MUNICIPAL PARK	"	19-3 Dakota	1.0	1.0	-	-	-	-	03/01/75
LAKEWOOD HILLS MUN PARK	White Bear Lake non-GIA	62-1 Ramsey	1.3	1.3	-	-	-	-	02/01/82
CHIPPEWA PARK	Woodbury Villag non-GIA	82-1 Wshngton	.3	.3	-	-	.3	-	08/14/87
COLBY LAKE PARK	"	82-1 Wshngton	.5	.5	-	-	.5	-	08/14/87
CREE PARK	"	82-1 Wshngton	.3	.3	-	-	.3	-	08/14/87
ODAWA PARK	"	82-1 Wshngton	1.0	1.0	-	-	1.0	-	08/14/87
OJIBWAY PARK	"	82-1 Wshngton	5.0	5.0	5.0	-	5.0	-	08/21/89
POTAWATOMI PARK	"	82-1 Wshngton	1.0	1.0	-	-	1.0	-	08/14/87

DNR REGION 6

Facility Name	Administrator	Map Code and County	Total Miles	Hike	Ski	Horse	Bike	Snow-mobile	Date Info
	MINOR CIVIL DIVISION:								
SHAWNEE PARK	Woodbury Villag non-GIA	82-1 Wshngton	.4	.4	-	-	.4	-	08/14/87
WINDWOOD PASSAGE PARK	"	82-1 Wshngton	2.0	.8	2.0	-	.8	-	08/21/89
WOODBURY TAMARACK N PRES	"	82-1 Wshngton	1.5	1.5	1.5	-	1.5	-	08/21/89
WOODLANE-UP AFTON RD TRL	"	82-1 Wshngton	4.0	4.0	-	-	4.0	-	08/14/87
	Region 6 subtotal for City/Township (non-GIA) -		471.9	340.6	146.3	8.5	284.2	-	
NORTHWEST TRAIL	Brooklyn Park City GIA	27-3 Hennepin	40.0	-	-	-	-	40.0	08/21/89
NORTHWEST TRAIL	"	27-4 Hennepin	52.0	-	-	-	-	52.0	08/21/89
BLACKHAWK PARK	Eagan City GIA	19-3 Dakota	1.0	1.0	1.0	-	-	-	08/20/89
PATRICK EAGAN PARK	"	19-3 Dakota	2.0	2.0	2.0	-	-	-	08/20/89
SNOWDRIFTERS TRAIL	Eden Prairie City GIA	27-1 Hennepin	11.0	-	-	-	-	11.0	09/01/89
SOUTHWEST TRAIL	"	10-2 Carver	24.0	-	-	-	-	24.0	08/21/89
SOUTHWEST TRAIL	"	27-1 Hennepin	10.0	-	-	-	-	10.0	08/21/89
SUNFISH LAKE PARK	Lake Elmo Village GIA	82-1 Wshngton	8.2	-	8.2	-	-	-	08/21/89
LAKEVILLE TRAIL	Lakeville Village GIA	19-1 Dakota	27.0	-	-	-	-	27.0	08/20/89
LAKEVILLE TRAIL	"	70-2 Scott	11.0	-	-	-	-	11.0	08/20/89
RITTER FARM PARK	"	19-1 Dakota	11.2	-	11.2	-	-	-	08/20/89
WOOD LAKE NATURE CENTER	Richfield City GIA	27-2 Hennepin	3.0	3.0	2.0	-	-	-	01/01/90
	Region 6 subtotal for City/Twp (Grant-In-Aid) -		200.4	6.0	24.4	-	-	175.0	
	Region 6 subtotal for MINOR CIVIL DIVISION - -		672.3	346.6	170.7	8.5	284.2	175.0	
	PUBLIC SCHOOL DISTRICT:								
ST LOUIS PARK JR HIGH SC	Public School Dist #283	27-2 Hennepin	.3	.3	-	-	.3	-	03/09/84
	Region 6 subtotal for Public School District -		.3	.3	-	-	.3	-	
	Region 6 subtotal for PUBLIC SCHOOL DISTRICT -		.3	.3	-	-	.3	-	
	REGION 6 TOTALS FOR ALL ADMINISTRATIVE LEVELS -		1693.7	705.4	439.9	180.3	408.1	829.6	
	**** GRAND TOTALS **** -		15923.7	3304.2	2573.6	1222.4	722.1	12385.7	

DISTRIBUTION OF PUBLIC AND PRIVATE TRAIL MILES BY DNR REGION

07/02/1990

Region		Total Miles	Hike	Ski	Horse	Bike	Snow-mobile
1	Public -	2804.5	256.9	226.0	79.4	48.3	2573.3
	Private -	434.7	228.0	101.0	73.0	64.5	58.0
		3239.2	484.9	327.0	152.4	112.8	2631.3
2	Public -	4201.4	1092.8	1119.2	368.9	26.4	2771.3
	Private -	408.8	238.8	129.5	28.0	23.0	67.3
		4610.2	1331.6	1248.7	396.9	49.4	2838.6
3	Public -	3402.2	640.9	434.0	381.7	60.8	2891.8
	Private -	455.5	324.0	97.0	82.1	93.0	37.5
		3857.7	964.9	531.0	463.8	153.8	2929.3
4	Public -	1362.7	247.2	116.8	96.2	74.0	1173.3
	Private -	38.0	29.0	-	7.0	4.0	2.0
		1400.7	276.2	116.8	103.2	78.0	1175.3
5	Public -	2459.2	361.0	237.7	115.9	104.5	2146.4
	Private -	102.2	56.2	20.2	52.0	11.0	5.0
		2561.4	417.2	257.9	167.9	115.5	2151.4
6	Public -	1693.7	705.4	439.9	180.3	408.1	829.6
	Private -	119.1	46.0	34.1	38.0	7.0	.0
		1812.8	751.4	474.0	218.3	415.1	829.6
PUBLIC TOTAL	-	15923.7	3304.2	2573.6	1222.4	722.1	12385.7
PRIVATE TOTAL	-	1558.3	922.0	381.8	280.1	202.5	169.8
GRAND TOTAL	-	17482.0	4226.2	2955.4	1502.5	924.6	12555.5

Administrative Level		Total Miles	Hike	Ski	Horse	Bike	Snow-mobile
FEDERAL	U S D A Forest Service	557.3	390.3	339.5	91.0	.0	41.0
	U S F & W Serv (Refuge)	48.2	47.0	30.5	2.0	2.0	1.2
	U S F & W Service (WPA)	1.0	1.0	.0	.0	.0	.0
	National Park Service	42.6	33.9	17.2	.0	.0	.0
	U S Corps of Engineers	1.0	1.0	1.0	.0	.0	.0
		650.1	473.2	388.2	93.0	2.0	42.2
MINN DNR	MN DNR Div of Forestry	1037.1	307.5	158.7	193.2	.0	812.5
	DNR Forestry Outside SF	12.5	.0	.0	.0	.0	12.5
	MN DNR Fish & Wildlife	21.7	21.7	.0	.0	.0	.0
	DNR Trails & Waterways	828.3	605.2	86.0	539.8	211.6	786.0
	DNR Parks & Recreation	1010.4	801.5	520.5	237.7	30.9	352.2
		2910.0	1735.9	765.2	970.7	242.5	1963.2
OTHER	MN Historical Society	6.1	6.1	2.8	.0	.0	.0
	MN Dept Transportation	5.8	.0	.0	.0	5.8	.0
	MN Zoo and MN Fair	7.0	.0	6.2	.0	.0	.0
	University of Minnesota	10.0	6.9	9.1	.0	.0	.0
	Other State Agency	56.0	.0	56.0	.0	.0	10.0
		84.9	13.0	74.1	.0	5.8	10.0
COUNTY	County Admin (non-GIA)	350.1	197.3	126.7	49.6	45.8	115.1
	* County (Grant-In-Aid)	10419.3	258.1	633.5	25.0	23.0	9774.0
		10769.4	455.4	760.2	74.6	68.8	9889.1
HCPRD	Hen Co Pk Res (non-GIA)	7.6	4.6	3.0	.0	.8	.0
	* HenCoPRD (Grant-In-Aid)	157.4	108.3	90.9	71.3	46.4	46.7
		165.0	112.9	93.9	71.3	47.2	46.7
CITY/TWP	City/Township (non-GIA)	710.9	464.9	283.1	12.8	355.5	15.6
	* City/Twp (Grant-In-Aid)	631.3	46.8	208.9	.0	.0	418.9
		1342.2	511.7	492.0	12.8	355.5	434.5
SCHOOL	Public School District	2.1	2.1	.0	.0	.3	.0
PRIVATE	Private	1558.3	922.0	381.8	280.1	202.5	169.8
	STATE GRAND TOTALS -	17482.0	4226.2	2955.4	1502.5	924.6	12555.5
	* GRANT-IN-AID TOTALS -	11208.0	413.2	933.3	96.3	69.4	10239.6

* The Grants-in-Aid (GIA) program is used to develop and maintain cross-country skiing and/or snowmobiling trails. Any other use of these trails is incidental.

Motorized use of GIA ski trails is prohibited under MN Statute 85.018 Subd 4.

Motorized use of GIA snowmobile trails by vehicles other than snowmobiles is prohibited under MN Statute 85.018 Subd 5.

Facility Name and Pages:

20TH STREET BIKE TRAIL pg 2
3RD STREET BIKE TRAIL pg 2
50 LAKES ALL PURPOSE TRL pg 11
50 LAKES HUNT/WALK TRAIL pg 11
8TH STREET SO. BIKE TRL pg 3
ACORN PARK pg 23
ADAMS VILLAGE PARK pg 17
AFTON STATE PARK pg 19
AL KORDIAK COUNTY PARK pg 20
ALABAMA PARK pg 23
ALBANY MUN.PARK #1 NORTH pg 13
ALBORN LOOP TRAIL pg 8
ALBORN-FLOODWOOD TRAIL pg 8
ALBORN-PENGILLY TRAIL pg 8
ALEX P ANDERSON MUN PARK pg 17
ALEXANDER RAMSEY PARK pg 15
ALIMAGNET CITY PARK pg 21
ALIMAGNET PARK pg 21
AMEN LAKE TRAIL pg 7
AMHURST SUBDIVISION TRL pg 23
ANGLEWORM TRAIL pg 4
ANN LAKE TRAIL pg 10
ANOKA BIKE TRAIL pg 21
ANOKA RIVERFRONT REG PRK pg 20
ANOKA RIVERSIDE PARK pg 21
ANOKA-GREENHAVEN GOLF CL pg 21
APPLETON PARK pg 15
AQUILA MUNICIPAL PARK pg 23
ARCTIC TRAIL pg 11
ARDEN TRAIL pg 21
ARROWHEAD COUNTY PARK pg 16
ARROWHEAD STATE TRAIL pg 5
ARROWWOOD-RADISSON RSRT pg 2
ASH RIVER TRAIL pg 4
ASHAWA TRAIL pg 6
ASPEN TRAIL pg 11
AUGSBURG PARK pg 23
AURO-BI MULTI-USE TRAIL pg 6
BAILEY ROAD TRAIL pg 20
BAKER PARK RESERVE pg 20
BALD EAGLE-OTTER LAKE RP pg 20
BANADAD TRAIL pg 7
BANNING STATE PARK pg 10
BARN BLUFF MUN. PARK pg 17
BARSNESS PARK & CHALET pg 2
BASIL LOVELAND PARK pg 23
BASS LAKE NATURE TRAIL pg 10
BASS LAKE PARK pg 23
BASS LAKE PLAYGROUND pg 23
BASS LAKE TRAIL pg 4
BASS PONDS/LONG MEADOW pg 19
BASSETS CREEK MUN. PARK pg 22
BASSETT CREEK PARK pg 22
BASSPONDS HIKING TRAIL pg 19
BATTLE CREEK REG PARK pg 20
BAUDETTE-NORRIS TRAIL pg 1
BAXTER TRAIL pg 12
BAYLIS-HERRIMAN TRAIL pg 4
BAYLOR REGIONAL PARK pg 20
BEAR CAVE PARK pg 16
BEAR CREEK PARK pg 17
BEAR HEAD LK STATE PARK pg 5
BEAR ISLAND LAKE TRAIL pg 4
BEAR LAKE TRAIL pg 4
BEAR PAW TRAIL pg 11
BEATRICE LAKE HIKING TR pg 5
BEAVER CREEK TRAIL pg 15
BEAVER CRK VALLEY ST PRK pg 16
BECIDA TRAIL pg 2
BELMONT CO PRK REST AREA pg 14
BELTRAMI ISLAND TRAIL pg 1
BEMIDJI CITY PARK pg 3
BEMIDJI-ITASCA TRAIL pg 1
BEN DRAPER TRAIL pg 10
BENTON TRAIL pg 11, 12
BIG ASPEN TRAIL pg 4
BIG BEND TRAIL pg 15
BIG LAKE TRAIL pg 4
BIG MOOSE TRAIL pg 4
BIG RED LAKE BOG TRAIL pg 2
BIG RIDGE TRAIL pg 7
BIG STONE LAKE STATE PRK pg 14
BIG WILLOW PARK pg 23
BIGFORK LIONS TRAIL pg 7
BIRCH LAKES HIKE TRAIL pg 10
BIRCH LK PLNTTN SKI TRL pg 4
BIRD LAKE TRAIL pg 4
BIRNAMWOOD PUBLIC GOLF C pg 21
BIWABIK BIKE TRAIL pg 8
BLACK BAY TRAIL pg 4
BLACK DOG LAKE UNIT pg 19
BLACKBERRY HUNT-HIKE TR pg 5
BLACKHAWK PARK pg 24
BLAINE BOUNDARY BIKEWAY pg 21
BLAKE SCHOOL/3RD ST TRL pg 22
BLOOMINGTON BLUFFS HIKE pg 19
BLOOMINGTON OPENSPACE pg 21
BLUE EARTH RIVER I TRAIL pg 15
BLUE EARTH RIVER II TRL pg 15
BLUE HILL TRAIL pg 10
BLUE MOUNDS STATE PARK pg 14
BLUEBERRY HILLS TRAIL pg 8
BLUFF NATURE PARK pg 15
BLUFFSIDE PARK pg 18
BOOTH LAKE TRAIL pg 1
BORDER RT-PIGEON RIV TRL pg 7
BOUNDARY CRK NGHBRHD PK pg 22
BRAY PARK pg 14
BREDESEN PARK pg 22
BRIGHTSDALE UNIT pg 16
BRONX CITY PARK pg 23
BROWN TRAIL pg 15
BRYANT LAKE REG. PARK pg 20
BUENA VISTA SKI TRAIL pg 2
BUENA VISTA SNOWMO TRAIL pg 1
BUFFALO RIVER STATE PARK pg 1
BUNKER HILLS BK/HK TRAIL pg 20
BUNKER HILLS HORSE TRAIL pg 20
BUNKER HILLS SKI TRAIL pg 20
BUSH LAKE CITY PARK pg 21
BUSTERS TRAIL pg 17
CAMBRIDGE TRAIL pg 12
CAMDEN STATE PARK pg 14
CAMP RABIDEAU C C C TRL pg 1
CANNON R WILDERNESS PARK pg 16
CANNON VALLEY TRAIL pg 17
CAREY LAKE PARK pg 8
CARIBOU FALLS ST WAYSIDE pg 5
CARL A JOHNSON CNTY PARK pg 11
CARLEY STATE PARK pg 16
CARPENTER MUNICIPAL PARK pg 23
CARTER LAKE TRAIL pg 1
CARVER MINIBEACH pg 21
CARVER PARK RESERVE pg 20
CARVER RAPIDS UNIT pg 19
CARVER UNIT pg 21
CASCADE RIVER STATE PARK pg 5
CASS CO. HUNT/WALK TRAIL pg 10
CASS LAKE FITNESS TRAIL pg 10
CASS-DRIFTSKIPPER TRAIL pg 11
CEDAR AVENUE TRAIL pg 21
CEDAR CK NATRL HIST AREA pg 19
CEDAR ISLAND SCHL FIELD pg 22
CEDAR ISLAND SHORES PARK pg 22
CEDAR LAKE CITY PARK pg 22
CEDAR LAKE PARKWAY pg 22
CEDAR MUNICIPAL PARK pg 15
CENTRAL GUNFLINT TRAIL pg 7
CENTRAL MUNICIPAL PARK pg 22
CENTRAL PARK pg 23
CENTRAL-NINE MILE CRK PK pg 21
CHAREST PLAYGROUND pg 22
CHARLES A LINDBERGH ST P pg 11
CHARLES PERRY MUN. PARK pg 21
CHASKA TRAIL pg 21
CHATHAM OPEN SPACE pg 21
CHENGWATANA TRAIL pg 10
CHEROKEE HEIGHTS REG PRK pg 23
CHESTER PARK pg 8
CHIPPEWA PARK pg 23
CHIPPEWA TRAIL pg 11
CHISHOLM TRAIL pg 7
CIRCLE L TRAIL pg 5
CIRCLE T TRAIL pg 5
CITY HALL PARK pg 21
CITY OF VIRGINIA TRAILS pg 8
CIVIC CENTER PARK pg 21
CLEARWATER TRAIL pg 7
CLEARY LAKE REGIONAL PRK pg 21
CLOQUET VALLEY TRAIL pg 5
COLBY LAKE PARK pg 23
COLLIN GREEN CITY PARK pg 21
COLLINWOOD PARK pg 11
COLUMBIA PARK & GOLF pg 22
COMO REGIONAL PARK pg 23
CONGDON MUNICIPAL PARK pg 8
COOK ACCESS TRAIL pg 7
COON RAPIDS BLVD BIKE PA pg 21
COON RAPIDS DAM REG PARK pg 21
COON RAPIDS DAM REG PK pg 20
COTTAGE GROVE RAVINE PK pg 20
COTTONTAIL MUNICIPAL PK. pg 23
COUNTY ROAD FIFTY TRAIL pg 10
COURTHOUSE LAKE PARK pg 20
COURTHOUSE PARK pg 15
COWHORN LAKE UNIT pg 5
COWHORN LK H/W CO. TRAIL pg 5
CRANBERRY BOG TRAIL pg 11
CREE PARK pg 23
CREPEAU NATURE PRESERVE pg 21
CROSS RIV STATE WAYSIDE pg 5
CROW WING STATE PARK pg 11
CROW-HASSAN PARK RESERVE pg 21
CSAH 1 BIKE TRAIL pg 2
CUMMINGS-FLORAL PARK TRL pg 21
CUT FT SIOUX NATL REC TR pg 4
CUT LAKE TRAIL pg 11
CUYUNA TRAIL pg 12
DAKOTA TRAIL pg 20
DALY PARK pg 14
DARWIN WINTER REC PARK pg 14
DATA TRAIL pg 2
DAY BROOK TRAIL pg 7
DAY FARM BIKE TRAIL pg 15
DEEP-PORTAGE CONS RESRVE pg 11
DEER YARD-CASCADE RIV TR pg 7
DETROIT MOUNTAIN TRAIL pg 2
DIAMOND PATH TRAIL pg 21
DISAPPOINTMENT LAKE TRL pg 4
DODGE TRAIL pg 17
DONAHUE NORTH FIELD pg 22
DONALDSON PARK pg 23
DOUGLAS STATE TRAIL pg 16
DRESBACH SAFETY REST I90 pg 16
DRIESNER MUNICIPAL PARK pg 17
DRIFTSKIPPER TRAIL pg 7
DULUTH EAST TRAIL pg 8
DULUTH WEST TRAIL pg 8
DUNTON LOCK TRAIL pg 2
EAGLE LAKE TRAIL pg 22
EAGLE MOUNTAIN TRAIL pg 4
EAGLE MTN HIKE TRAIL pg 4
EAGLE TRAIL pg 12
EAGLES NEST PARK pg 15
EAST FRAZEE TRAIL pg 2
EAST SIDE LAKE CITY PARK pg 17
EASTWOOD PARK pg 17
EDEN PRAIRIE TRAILS pg 22
ELM CREEK PARK RESERVE pg 21
ELM CREEK PK & ARBORETUM pg 22
ELM CREEK SCHOOL PLAYLOT pg 22
ELTON HILLS CITY PARK pg 17
ERLANDSON NATURE CENTER pg 21
ESSEX PARK pg 17
FALCON HEIGHTS COMM PARK pg 22
FALLS CREEK COUNTY PARK pg 16
FARIBO SNO-GO TRAIL pg 17
FATHER HENNEPIN ST PARK pg 11
FIELDS LAKE TRAIL pg 8
FINLAND AREA TRAIL pg 7

Facility Name and Pages:

FISH LAKE COUNTY PARK pg 11
FISH LAKE REGIONAL PARK pg 20
FISH LAKE TRAIL pg 22
FISH LAKE WOODS PARK pg 22
FISHERMAN'S POINT TRAIL pg 5
FLANDRAU STATE PARK pg 14
FLASH LAKE TRAIL pg 4
FLATHORN-GEGOKA TRAIL pg 7
FOND DU LAC SKI TRAIL pg 5
FOND DU LAC SNOWMO TRAIL pg 5
FOOTHILLS TRAIL pg 10
FOREST HISTORY CENTER pg 6
FOREST RIDER TRAIL pg 2
FORESTVIEW POND PARK pg 22
FORESTVILLE STATE PARK pg 16
FORT RIDGELY STATE PARK pg 14
FORT RIPLEY TRAIL pg 12
FORT SNELLING STATE PARK pg 19
FRANKLIN AVE TRAIL pg 23
FREEBORN TRAIL pg 17
FRENCH RAPIDS X-C AREA pg 12
FRENCH REGIONAL PARK pg 21
FRENCHMENS TRAIL pg 12
FRONTENAC STATE PARK pg 16
FROST LAKE PARK pg 23
FURYS ISLAND COUNTY PARK pg 14
GALAXIE AVENUE TRAIL pg 21
GARLOUGH PARK pg 23
GARRISON TRAIL pg 7, 12
GARVIN PARK pg 14
GENERAL C C ANDREWS TRL pg 10
GENTILLY WOODS PLAYLOT pg 22
GEO H CROSBY-MANITOU SP pg 5
GEO WASHINGTON PINES TRL pg 4
GIANTS RIDGE REC AREA pg 6
GIFFORD LAKE UNIT pg 19
GIRARD LAKE PARK pg 21
GLACIAL LAKES STATE PARK pg 1
GLACIAL LAKES TRAIL pg 15
GLENWOOD MUNICIPAL TRAIL pg 2
GNEISS HIKING TRAIL pg 4
GOLDEN VALLEY TRAILS pg 22
GOLDENROD MARSH PARK pg 22
GOOSE LAKE PARK pg 15
GOOSE LAKE REC AREA pg 12
GOOSEBERRY FALLS ST PARK pg 5
GOOSEBERRY MOUND MUN.PK. pg 3
GOPHERLAND TRAIL pg 17
GRAND MARAIS REC AREA pg 8
GRAND MOUND CENTER pg 6
GRAND PORTAGE NATL MONMT pg 4
GRAND PORTAGE SKI TRAIL pg 8
GRAND PORTAGE SNOMO TRL pg 8
GRASS-VADNAIS REG PARK pg 20
GREAT RIVER TRAIL pg 12
GREENLEAF CITY PARK pg 21
GREENWAY TRAIL pg 7
GULL LAKE DRIFTERS TRAIL pg 12
GULL LAKE TRAIL pg 10
GUNFLINT SNOWMOBILE TRL pg 7
HAGGERMAN TRAIL pg 7
HAMLET CITY PARK pg 22
HANSEN PARK pg 23
HAPPY ACRES CITY PARK pg 21
HARRY LARSON MEM FOREST pg 11
HARTLEY TRAIL pg 8
HAY CREEK UNIT pg 16
HAY LAKE CAMPGRND & ACC pg 5
HAYES LAKE STATE PARK pg 1
HAYPOINT TRAIL pg 6
HEARTLAND STATE TRAIL pg 1, 10
HEGMAN LAKES TRAIL pg 4
HELMER MYRE STATE PARK pg 16
HEMLOCK PONDS PLAYLOT pg 22
HERB BRANDSTROM TRAIL pg 7
HERITAGE HILLS MUN PARK pg 21
HERITAGE PARK pg 13
HERMANTOWN TRAIL pg 8
HIAWATHA GOLF COURSE pg 22
HIAWATHA I TRAIL pg 17

Facility Name and Pages:

HIAWATHA II TRAIL pg 17
HIDDEN FLS/CROSBY FRM RP pg 23
HIDDEN VALLEY REC AREA pg 8
HIGHLAND PARK 9-HOLE pg 23
HIGHLINE TRAIL pg 22
HILL & GULLY TRAIL pg 17
HINCKLEY-KROSCHEL TRAIL pg 12
HINCKLEY-POKEGAMA TRAIL pg 12
HINCKLEY-ST CROIX TRAIL pg 12
HIRAM TRAIL pg 11
HLO TRAIL pg 15
HOBSON FOREST TRAIL pg 2
HOGBACK LAKE TRAIL pg 4
HOLE-IN-MOUNTAIN PARK pg 14
HOMESTEAD TRAIL pg 14
HOPKINS TRAILS pg 22
HOPKINS VALLEY PARK pg 22
HORSESHOE ISLAND TRAIL pg 12
HOWARD JOHNSON MUN. PARK pg 23
HOWARD LAKE TRAIL pg 12
HOYT LAKES TRAIL pg 8
HUBBARD #1 TRAIL pg 2
HUBER CITY PARK pg 23
HUNTERSVILLE TRAIL pg 10
HWY 427 HU/WLK CO. TRAIL pg 5
HYLAND-BUSH-ANDRSN PRK R pg 21
IDEAL SNO-PROS TRAIL pg 12
INDIAN HEIGHTS PARK pg 17
INDIAN MOUNDS REGNL PARK pg 23
INTERSTATE STATE PARK pg 11
INTERSTATE VALLEY PARK pg 22
INVER GROVE HEIGHTS TRL pg 20
INVER GROVE VALLEY PARK pg 22
IRON ORE TRAIL pg 7
ISINOURS UNIT pg 16
ISLAND-MARTIN-LINWOOD PK pg 20
ISLANDS OF PEACE PARK pg 20
ITASCA STATE PARK pg 1
ITASCA STATE PK (BECKER) pg 1
ITASCA STATE PK(HUBBARD) pg 1
JAY C HORMEL NATURE CTR pg 18
JAY COOKE STATE PARK pg 6
JAYCEE MUNICIPAL PARK pg 22
JESSENS PARK pg 18
JINGO LAKE TRAIL pg 4
JOHN A LATSCH ST WAYSIDE pg 16
JOHNNY CAKE RIDGE RD TRL pg 21
JOHNNY CAKE ROAD TRAIL pg 22
JUDGE C R MAGNEY ST PARK pg 6
KANABEC HISTORY CENTER pg 11
KANABEC TRAIL pg 10
KAPLAN WOODS PARKWAY pg 17
KEENES CREEK REC AREA pg 8
KELLER GOLF COURSE pg 20
KENNEDY PARK pg 23
KENSINGTON RUNESTONE PRK pg 2
KERBER PARK pg 22
KETTLE RIVER TRAIL pg 6
KEYSTONE TRAIL pg 7
KILEN WOODS STATE PARK pg 14
KINGSBURY CREEK NATURE T pg 8
KINGSTON COUNTY PARK pg 14
KITTSON TRAIL pg 2
KIWI KROSSING TRAIL pg 11, 20
KNIGHT RIDERS TRAIL pg 12
KORONIS MUNICIPAL PARK pg 13
KRUGER UNIT pg 16
L O W BORDER TRAIL pg 2
LA CRESCENT TRAIL pg 17
LABELLE MUNICIPAL PARK pg 21
LAC QUI PARLE STATE PARK pg 14
LADDIE LAKE MUNICIPAL PK pg 21
LAFAYETTE MUNICIPAL PARK pg 17
LAKE ALEC TRAIL pg 12
LAKE ANN TRAIL pg 21
LAKE BEMIDJI STATE PARK pg 1
LAKE BRONSON STATE PARK pg 1
LAKE CALHOUN CITY PARK pg 22
LAKE CARLOS STATE PARK pg 1
LAKE ELMO PARK RESERVE pg 20

Facility Name and Pages:

LAKE ERIN REC AREA pg 10
LAKE HANSKA PARK pg 14
LAKE HARRIET CITY PARK pg 22
LAKE LOUISE STATE PARK pg 16
LAKE MARIA STATE PARK pg 11
LAKE MARION PARK pg 14
LAKE MINNEWASHTA REG PK pg 20
LAKE NOKOMIS CITY PARK pg 22
LAKE OF THE ISLES PARK pg 22
LAKE REBECCA CITY PARK pg 22
LAKE REBECCA PARK RES pg 21
LAKE SHETEK STATE PARK pg 14
LAKE WILLIAMS TRAIL pg 5
LAKEVIEW KNOLLS PARK pg 22
LAKEVIEW PARK pg 15
LAKEVILLE TRAIL pg 18, 24
LAKEWOOD HILLS MUN PARK pg 23
LAND OF MEMORIES TRAIL pg 15
LARSON LAKE MEM FOREST pg 12
LAURENTIAN TRAIL pg 7
LAWRENCE UNIT pg 19
LAWRON TRAIL pg 7
LE SUEUR RIVER PARK pg 15
LE SUEUR TRAIL pg 15, 17, 20
LEBANON HILLS REG PARK pg 20
LEGION PARK pg 8
LEIGHTON HU/WK CO. TRAIL pg 5
LESTER PARK NATURE TRL pg 8
LESTER-AMITY TRAIL pg 8
LEVEE MUNICIPAL PARK pg 22
LEXINGTON AV BICYCLE WAY pg 21, 23
LINDBERGH HOUSE/INTERP T pg 11
LINWOOD MUNICIPAL PARK pg 23
LIONS MUNICIPAL PARK pg 23
LIONS PARK pg 22
LITTLE BEAR LAKE TRAIL pg 7
LITTLE CANNON RIVER TRL pg 17
LK.CORNELIA MUN. PARK pg 22
LOCHNESS CITY PARK pg 21
LOCKE MUNICIPAL PARK pg 22
LOFGREN MEMORIAL PARK pg 8
LONE EAGLE TRAIL pg 12
LONE LAKE PARK pg 23
LONG LAKE - GREENLEAF TR pg 21
LONG LAKE CO PARK/ACCESS pg 2
LONG LAKE REGIONAL PARK pg 20
LONG LK CONSERVATION CTR pg 6
LONG PINE TRAIL pg 2
LOOKOUT MOUNTAIN TRAIL pg 7
LORING MUNICIPAL PARK pg 22
LOST 40 HIKING TRAIL pg 4
LOST BAY HIKE TRAIL pg 4
LOST GIRL TRAIL pg 12
LOST RIVER TRAIL pg 2, 6
LOUISVILLE SWAMP UNIT pg 19
LUCE LINE STATE TRAIL pg 14, 19
LUTSEN TRAIL pg 7
MADELIA RIVERSIDE TRAIL pg 15
MAGNEY-SNIVELY TRAIL pg 8
MAHNOMEN COUNTY TRAIL pg 2
MAHNOMEN SKI TRAIL pg 10
MAKA-OICU PARK pg 14
MANDY LAKE HIKING TRAIL pg 4
MANITOU LAKES TRAIL pg 12
MANOMIN COUNTY PARK pg 20
MAPLE MEADOWS PLAYLOT pg 22
MAPLE VALLEY CITY TRAIL pg 22
MAPLE VALLEY SNOWMO TRL pg 17
MAPLEWOOD STATE PARK pg 1
MARCELL TRAIL pg 7
MARINE-OBRIEN BIKEWAY pg 22
MARINER MTN PICNIC AREA pg 8
MARSH LAKE MUN PARK-EAST pg 21
MARSHALL BIKE TRAIL pg 15
MARTHALER PARK pg 23
MARYDALE MUNICIPAL PARK pg 23
MATERION MUN. PLAYGROUND pg 23
MC CARTHY BEACH ST PARK pg 6
MC GRATH SCHOOL FOREST pg 8
MC GREGOR SCHOOL FOREST pg 9

Facility Name and Pages:

MC TRAIL SYSTEM pg 2
MCDAVITT PARK pg 8
MCKNIGHT MEMORIAL PARK pg 21
MEADOW LAKE TRAIL pg 1
MEADOW PARK pg 23
MEEKER TRAIL pg 12, 15
MEMORIAL PARK TRAIL pg 17
MEMORIAL PK - LOWLAND TR pg 23
MEMORIAL PK - UPLAND TRL pg 23
MERRI TRAIL pg 12
METRO AIRPORTS COM PARK pg 22
MIDLAND TRAIL pg 12
MILLE LACS DRIFTSKIP TRL pg 7, 12
MILLE LACS KATHIO ST PK pg 11
MILLE LACS TRAIL pg 6, 11
MINERAL SPRINGS PARK pg 17
MINN LANDSCAPE ARBORTM pg 19
MINN VALLEY STATE TRAIL pg 19
MINN ZOOLOGICAL GARDEN pg 19
MINNEHAHA CREEK PARKWAY pg 22
MINNEHAHA REGIONAL PARK pg 22
MINNEOPA STATE PARK pg 14
MINNESOTA POINT PARK pg 8
MISS CENTRAL REGIONAL PK pg 23
MISS RIV ACCESS#2/CPGRND pg 6
MISSION CREEK NATURE pg 8
MISSISSIPPI RIVER PARK pg 11
MN RIVER VALLEY II SN TR pg 15
MN RIVER VALLEY SM TRAIL pg 15
MONEY CREEK TRAIL pg 17
MONSON LAKE STATE PARK pg 14
MONTISSIPPI PARK pg 11
MOOSE LK STATE REC AREA pg 6
MOOSE WALK TRAIL pg 5
MOOSEHORN TRAIL pg 6, 11
MORPH MEADOWS WMA W 713 pg 5
MOUND SPRINGS MUN. PARK pg 21
MOUNT ITASCA TRAIL pg 8
MOUNT ROSE TRAIL pg 4
MOVIL MAZE TRAIL pg 2
MOWER TRAIL pg 17
MPLS MISS. GORGE PARK pg 23
MUD-GOOSE HUNT WALK TRL pg 10
MUKOODA TRAIL pg 4
MUNGER TRL-BOUNDARY SGMT pg 5, 10
MUNGER TRL-DULUTH SGMT pg 5
MUNGER TRL-HINCKLEY SGMT pg 5, 10
MURPHY-HANREHAN PARK RES pg 21
N S MTN-BALLY CREEK TRL pg 7
N S MTNS - LUTSEN TRAIL pg 7
N S MTNS - TOFTE TRAIL pg 7
N.REDWOOD CITY PARK pg 21
NAT'L CHRISTMAS TREE TRL pg 10
NEILL MUNICIPAL PARK pg 21
NEMADJI TRAIL pg 10
NERSTRAND WOODS STATE PK pg 16
NEVIS WILDER TRAIL pg 3, 13
NIEMACKL LAKE PARK pg 2
NO ACHEN TRAIL pg 6
NO STANLEY EDDY MEM PARK pg 11
NO. PINE GROVE MUN PARK pg 13
NOBLES TRAIL pg 15
NOERENBERG MEM. GARDENS pg 20
NORMANDALE LAKE PARK pg 21
NORTH ARM TRAIL pg 4
NORTH BRANCH TRAIL pg 12
NORTH COUNTRY NATL TRAIL pg 10
NORTH COUNTRY SNOW TRAIL pg 2
NORTH DARK RIVER TRAIL pg 4
NORTH HENN REG TRL CORR pg 21
NORTH JUNCTION TRAIL pg 4
NORTH SHORE STATE TRAIL pg 5
NORTH SMOKY HILLS TRAIL pg 1
NORTHERN HEIGHTS PARK pg 17
NORTHERN LIGHT HIKE TRL pg 4
NORTHERN LITES TRAIL pg 12
NORTHERN PINE TRAIL pg 12
NORTHLAND TRAIL pg 2
NORTHSIDE MUNICIPAL PARK pg 23
NORTHWEST TRAIL pg 24
NORTHWOOD NATIONAL TRAIL pg 21
NORTHWOODS TRAIL pg 7
NORWAY BEACH INTERP TRL pg 10
NORWAY TRAIL pg 4
O L KIPP STATE PARK pg 16
OAK PARK VILL. CONS AREA pg 23
OAK RIDGE UNIT pg 16
OAKDALE PARK pg 23
OAKLAND COUNTY PARK pg 2
OAKWOOD PARK pg 22
ODAWA PARK pg 23
OJIBWAY PARK pg 23
OLD INDIAN TRAIL pg 1, 2
OLD MILL STATE PARK pg 1
OLD NORTH HIBBING TRAIL pg 8
OLSON PARK pg 15
ORONOCO COUNTY PARK pg 16
ORR EXIT TRAIL pg 8
ORROCK TRAIL pg 10
OTTEN POND TRAIL pg 23
OTTER COUNTRY TRAIL pg 2
OWEN L-LOST L HIKE TRAIL pg 5
OXBOW PARK pg 16
PALISADE TRAIL pg 6
PALOMINO DRIVE TRAIL pg 21
PARK POINT EXERCISE TRL pg 8
PATRICK EAGAN PARK pg 24
PAUL BUNYAN ARBORETUM pg 13
PAUL BUNYAN TRAIL pg 1
PELAN TRAIL pg 2
PELOQUIN WMA HUNT/WALK pg 5
PEQUAYWAN LAKE TRAIL pg 7
PHALEN REGIONAL PARK pg 23
PIEDMONT TRAIL pg 8
PIEPENBURG PARK pg 14
PILLSBURY TRAIL pg 10
PILOT KNOB TRAIL pg 22
PINCUSHION MOUNTAIN TRL pg 8
PINE BEACH TRAIL pg 13
PINE LAKE TRAIL pg 1
PINE POINT PARK pg 20
PINE VALLEY PARK pg 8
PINE VIEW PARK pg 13
PIONEER CITY PARK pg 21
PIPESTONE NATNL MONUMENT pg 14
PISTOL LAKE ALL PUR TRL pg 11
PLEASANT DRIVE TRAIL pg 22
PLOWLINE TRAIL pg 16
PLUM CREEK PARK pg 14
PLUMMER MUNICIPAL PARK pg 17
PLYMOUTH CREEK PARK pg 23
POLK KNIGHT RIDERS TRAIL pg 2
POTAWATOMI PARK pg 23
POW WOW TRAILS pg 4
PRAIRIE TRAIL pg 14
PRESTEMON MUNICIPAL PARK pg 21
PURGATORY CREEK PARK pg 23
PURGATORY CRK CONSV AREA pg 22
QUARRY HILL PARK pg 18
RANDOLPH TRAIL pg 16, 17, 20
RANGER TRAIL pg 7
RASMUSSAN PARK pg 15
RAY EUSTICE PARK pg 15
RED DOT TRAIL pg 7
RED HORSE TRAIL pg 10
RED WING CIVIC CENTER PK pg 17
REDWOOD VALLEY TRAIL pg 15
REMOTE LK SOLITUDE AREA pg 5
RENO UNIT pg 16
RENVILLE COUNTY PARK #2 pg 15
RICE CREEK REGIONAL TRL pg 20
RICE CREEK SNOWMO TRAIL pg 20
RICE LAKE SCHOOL FIELD pg 22
RICE LAKE STATE PARK pg 16
RICH ACRES GOLF COURSE pg 23
RICHTER WOOD PARK pg 14
RIDGEWAY TRAIL pg 17
RITTER FARM PARK pg 24
RIVER BEND NATURE CENTER pg 17
RIVER HEIGHTS PARK pg 2
RIVER ROAD UNIT pg 5
RIVERFRONT PARK pg 3
RIVERSIDE PARK pg 13, 23
RIVERSIDE PARK TRAIL pg 8
RIVERVIEW HEIGHTS MUN PK pg 22
ROBBINS ISLAND PARK pg 15
ROBERTSON CO PARK/ACC pg 14
ROCK CREEK TRAIL pg 11
ROCK HILL PARK pg 6
ROCK LAKE SOLITUDE AREA pg 10
ROOT RIVER II TRAIL pg 17
ROOT RIVER STATE TRAIL pg 16
ROSELAWN AVE BICYLE WAY pg 22
ROSEVILLE CEDARHOLM GOLF pg 23
RUM RIVER SKI TRAIL pg 12
RUM RIVER TRAIL pg 11, 20
RUM-BOCK-BLUE LAKE TRAIL pg 12
S.W. WILLMAR BIKE TRAIL pg 15
S11 / 89 - C4 / 5 TRAIL pg 2
SAGANAGA TRAIL pg 7
SAKATAH LAKE STATE PARK pg 14, 16
SAKATAH SING HILLS ST TR pg 14, 16
SANBORN CITY PARK pg 15
SAND CREEK TRAIL pg 22
SAVANNA PORTAGE STATE PK pg 6
SAVANNO PORTAGE STATE PK pg 6
SAW TOOTH TRAIL pg 7
SCENIC STATE PARK pg 6
SCHOOLCRAFT STATE PARK pg 11
SCHOOLCRAFT TRAIL pg 1
SCOTT TRAIL pg 20
SEVEN BEAVERS TRAIL pg 4
SEVEN MI CREEK CO PK II pg 14
SEVEN MILE CREEK CO PARK pg 14
SHADY OAK MUN. NATURE A. pg 22
SHAWNEE PARK pg 24
SHELARD MUNICIPAL PARK pg 23
SHERBURNE TRAIL pg 12
SHINGLE CREEK TRL NORTH pg 21
SHINGLE CREEK TRL SOUTH pg 23
SHINGOBEE REC AREA pg 10
SIBLEY STATE PARK pg 14
SIDE LAKE SPUR TRAIL pg 7
SILVER BELL RD TRAIL pg 22
SILVER LAKE PARK pg 18
SIMPSON CREEK REC AREA pg 4
SIOUX-HUSTLER TRAIL pg 4
SKALBEKKEN COUNTY PARK pg 15
SKEETER LK HUNT/WALK TRL pg 4
SLATTERLY PARK pg 18
SNAKE CREEK UNIT pg 16
SNAKE RIVER CO.TRAIL pg 6
SNAKE RIVER TRAIL pg 12
SNO BLAZER TRAIL pg 15
SNO ROVER TRAIL pg 15
SNO-BUG TRAIL pg 12
SNO-DOGS TRAIL pg 12
SNO-GOPHERS TRAIL pg 6, 7
SNOWAY #1 TRAIL pg 12
SNOWBANK HIKE TRAIL pg 4
SNOWDRIFTERS TRAIL pg 24
SO STANLEY EDDY MEM PARK pg 11
SOLDIERS MEM FLD & GOLF pg 18
SOO LINE TRAIL pg 6, 7, 11
SOUTH DARK RIVER HIKE TR pg 4
SOUTH FARM LAKE TRAIL pg 4
SOUTH LK HIKE-SKI TRAIL pg 4
SOUTH MUNICIPAL PARK pg 17
SOUTHVIEW MUNICIPAL PARK pg 23
SOUTHWEST TRAIL pg 24
SPIDER LAKE TRAIL pg 10
SPIRIT MOUNTAIN SKI AREA pg 8
SPLIT ROCK CREEK ST PARK pg 14
SPLIT ROCK LIGHTHOUSE SP pg 6
SPRING LAKE PARK pg 15
SPRING LAKE PARK RESERVE pg 20
SPRUCE HILL PARK pg 2
SPUR LAKE TRAIL pg 4
ST CROIX STATE PARK pg 11
ST CROIX TRAIL pg 10

Facility Name and Pages:

ST LOUIS PARK JR HIGH SC pg 24
ST PAUL MISS GORGE REG P pg 23
ST PETER RIVERSIDE PARK pg 15
ST. ANTHONY PARKWAY pg 23
ST. CLOUD CITY BIKE TRL pg 13
ST. NICHOLAS COUNTY PARK pg 16
STAHLS LAKE PARK pg 14
STAR TRAIL pg 20
STARING LAKE PARK pg 22
STEARNS TRAIL pg 12
STEELE TRAIL pg 17
STOCKTON TRAIL pg 17
STONEY RIDGE TRAIL pg 7
STONEY SPUR TRAIL pg 7
STONY POINT HIKING TRAIL pg 10
STUART LAKE TRAIL pg 4
STURGEON RIVER TRAIL pg 4
SULLIVAN LAKE PARK pg 21
SULLIVAN LAKE TRAIL pg 12
SULLIVAN LK HIKE TRAIL pg 5
SUMMARY POPE CO WPAS pg 1
SUNFISH LAKE PARK pg 24
SUNRISE TRAIL pg 12
SUNSHINE MUNICIPAL PARK pg 23
SUOMI HILLS SKI TRAIL pg 4
SUOMI SNOWMOBILE TRAIL pg 7
SUPERIOR HIKE TRAIL pg 4
SUTTON MUNICIPAL PARK pg 17
SWAMPER TRAIL pg 4
SWAN LAKE PARK pg 14
SWIFT FALLS COUNTY PARK pg 15
TACONITE SPUR TRAIL pg 7
TACONITE STATE TRAIL pg 5
TAFT AREA TRAIL pg 5
TAFT PARK pg 23
TAMARAC SKI TRAIL pg 1
TAMARACK LAKE CO TRAIL pg 20
TAMARACK SNOWMOBILE TRL pg 6
TANK LAKE COUNTY TRAIL pg 11
TEMPERANCE RIV STATE PK pg 6
TENNISIOUX MUN. PARK pg 21
TERRACE OAKS PARK pg 21
TETTEGOUCHE STATE PARK pg 6
TETTEGOUCHE TRAIL pg 7
TH 59 BIKE TRAIL pg 2
TH 95 AFTON-LAKELAND TRL pg 19
THEODORE WIRTH REG PARK pg 23
THISTLEDEW LAKE TRAIL pg 5
THOMPSON CREEK TRAIL pg 11
THORESEN PLAYGROUND pg 22
THREE FINGERS TRAIL pg 12
THREE ISLAND PARK pg 2
THUNDER HOLLOW CO TRAIL pg 11
TIGER BEAR I TRAIL pg 17
TIGER BEAR II TRAIL pg 17
TILSON CREEK TRAIL pg 7
TIM COREY TRAIL pg 5
TODD MUNICIPAL PARK pg 17
TODD TRAIL pg 12
TOFTE TRAIL pg 7
TOKLE TRAIL pg 12
TOMAHAWK TRAIL pg 7
TOWER CITY TRAIL pg 8
TOWER LAKE TRAIL pg 1
TOWER TRAIL pg 12
TOWER-SOUDAN STATE PARK pg 6
TRAILBLAZERS PATH pg 8
TRAILBLAZERS TRAIL pg 2
TRAVERSE DES SIOUX PARK pg 15
TROUT VALLEY UNIT pg 16
TURTLE MOUND HIKE TRAIL pg 4
TWIN LAKES HIKING TRAIL pg 4
TWO HARBORS SKI TRAIL pg 8
TWO HARBORS SNOWMO TRAIL pg 7
TWO INLETS TRAIL pg 1
TWO RIVERS TRAIL pg 12
U OF M NORTH CNTRL EX ST pg 6
ULEN PARK pg 3
UNIVERSITY AVE NE BIKEWY pg 22
UPPER GUNFLINT LAKE TRL pg 7

Facility Name and Pages:

UPPER SIOUX AGENCY ST PK pg 14
UPSALA TRAIL pg 12
VALLEY CREEK ROAD TRAIL pg 20
VALLEY CREST TRAIL pg 18
VALLEYWOOD PARK AND GOLF pg 21
VERMILLION PARK pg 22
VIC POWER PARK pg 8
VICTORIA-EVERGREEN PARK pg 23
VICTORY MEMORIAL PARKWAY pg 23
VIKING RIDGE TRAIL pg 17
VILLA MUN. PARK pg 23
VOYAGEUR-CRANE LAKE TRL pg 7
VOYAGEUR-KABETOGAMA TRL pg 7, 8
WABANA TRAIL pg 7
WADENA TRAIL pg 12
WAPITI TRAIL pg 2
WARNER LAKE PARK pg 11
WASECA TRAIL pg 15
WASHBURN LK SOLITUDE AR pg 10
WATERFORD TRAIL pg 17, 20
WATONA PK & MADELIA GOLF pg 15
WEAVER LAKE PARK/PLAYFLD pg 22
WEBSTER LAKE TRAIL pg 1
WESTERN AVE BICYCLE WAY pg 23
WESTERN WATERFRONT TRAIL pg 8
WESTWOOD HILLS NAT CENTR pg 23
WHITE EARTH TRAIL pg 1
WHITES WOODS PARK pg 17
WHITEWATER STATE PARK pg 16
WHITEWATER TRAIL pg 17
WHITNEY MEMORIAL PARK pg 13
WILD INDIGO SNA pg 16
WILD RIVER STATE PARK pg 11
WILD RIVER TRAIL pg 12, 20
WILDWOOD MUNICIPAL PARK pg 22
WILDWOOD NATURE CENTER pg 15
WILKIE/RICE LAKE UNIT pg 19
WILLIAM BERRY PARK pg 23
WILLIAM MAY PARK pg 14
WILLIAM O'BRIEN STATE PK pg 19
WILLIAM W LEWIS PARK pg 22
WILLIAMS PARK pg 14
WILLOW POND MUN. PARK pg 23
WINDWOOD PASSAGE PARK pg 24
WINONA BIKE PATH pg 18
WINONA FARM TRAIL pg 18
WINTER WONDERLAND TRAIL pg 2
WOLF LAKE ALL PUR TRAIL pg 11
WOLFE MUNICIPAL PARK pg 23
WOLSFELD WOODS SNA pg 19
WONDERLAND TRAIL pg 12
WOOD LAKE NATURE CENTER pg 24
WOODBURY TAMARACK N PRES pg 24
WOODLAND CARIBOU TRAIL pg 5
WOODLANE-UP AFTON RD TRL pg 24
WOODLAWN MUNICIPAL PARK pg 3
WOODRIDGE PARK pg 22
WOODS LAKE TRAIL pg 12
WORDEN FISH LAKE PARK pg 22
WRIGHT TRAIL pg 13
YORKTOWN MUN PARK pg 22
ZIPPEL BAY STATE PARK pg 1
ZUMBRO BOTTOMS UNIT pg 16
ZUMBRO PARK SOUTH pg 18
ZUMBROWATHA-GOODHUE TRL pg 17
ZUMBROWATHA-WABASHA TRL pg 17

Facility Name and Pages: