This document is made available electronically by the Minnesota Legislative Reference Library
as part of an ongoing digital archiving project. http://www.leg.state.mn.us/lrl/lrl.asp

Minnesota Department of Conservation
Division of Waters, Soils and Minerals
St. Paul 55101

An Inventory of

216

MINNESOTA LAKES

Bulletin No. 25



LEGISLATIVE REFERENCE LIBRARY
645 State Office Building
Saint Paul, Minnesota 55155

Types of Lake Basins

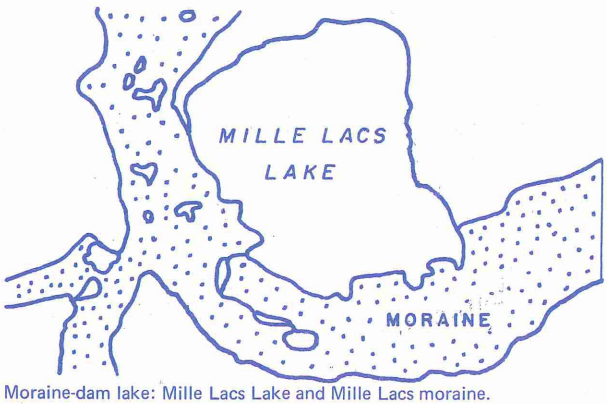

Moraine-dam lake: Mille Lacs Lake and Mille Lacs moraine.

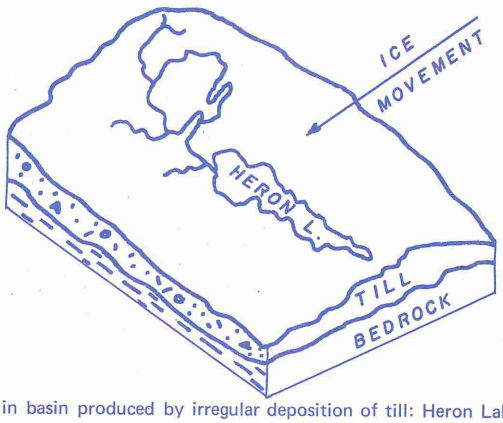

Lake in basin produced by irregular deposition of till: Heron Lake in northwestern Jackson County.

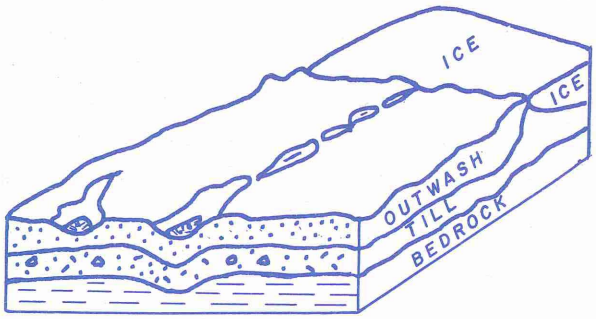

Lakes in ice-block basins in till localized by preglacial valley.

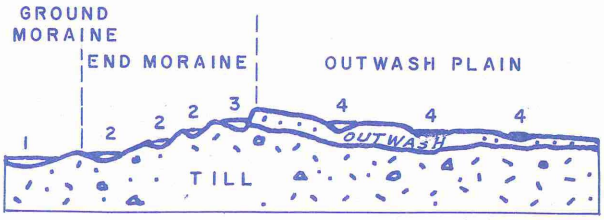

Lakes related to glacial deposition: 1) basin formed by irregular deposition of till, 2) ice-block basins in till, 3) ice-block basin in till and outwash, 4) ice-block basins in outwash plain. (After Zumberge, 1952.)



Lake basins in bedrock valleys in eroded slate.



Lake in bedrock basin not related to preglacial valleys.

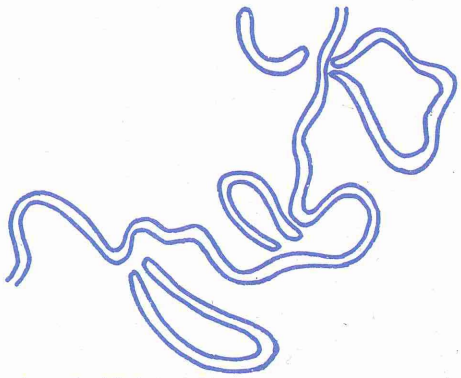

Oxbow lakes along the Mississippi River in Aitkin County. These are abandoned meander loops of the river.

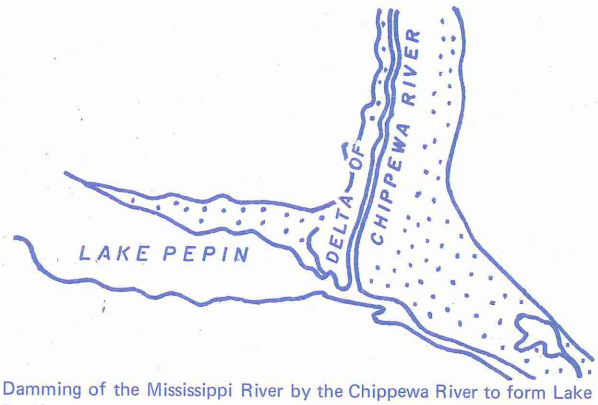

Damming of the Mississippi River by the Chippewa River to form Lake Pepin.

Bulletin No. 25

DIVISION OF WATERS, SOILS, AND MINERALS

MINNESOTA CONSERVATION DEPARTMENT

AN INVENTORY OF MINNESOTA LAKES

Prepared by the staff of the Waters Section,
Division of Waters, Soils, and Minerals.

St. Paul, Minnesota

1968

AN INVENTORY OF MINNESOTA LAKES

CONTENTS

Lakes of Minnesota — Page

- Names . . . 3
- Numbers . . . 3
- Determination of areas . . . 3
- Meandered lakes . . . 3
- What is a lake? . . . 4
- Factors affecting lakes . . . 4
  - Climate and topography . . . 4
  - Soil and rock materials . . . 5
  - Biological environment . . . 5
  - Physical configuration of the basin . . . 6
  - Natural and artificial drainage . . . 6
- Origin of lake basins . . . 6
  - General geologic history . . . 6
  - Classification of lake basins . . . 7
- Fish and Wildlife . . . 9
- Glossary of geologic terms . . . 10
- Size of lakes . . . 10
- Distribution patterns of lake basins . . . 11

Lake lists:

County	Page	County	Page
Aitkin (1)	18	Marshall (45)	272
Anoka (2)	24	Martin (46)	273
Becker (3)	29	Meeker (47)	278
Beltrami (4)	44	Mille Lacs (48)	284
Benton (5)	53	Morrison (49)	286
Big Stone (6)	55	Mower (50)	290
Blue Earth (7)	60	Murray (51)	292
Brown (8)	65	Nicollet (52)	296
Carlton (9)	69	Nobles (53)	299
Carver (10)	72	Norman (54)	302
Cass (11)	76	Olmsted (55)	304
Chippewa (12)	88	Otter Tail (56)	306
Chisago (13)	91	Pennington (57)	329
Clay (14)	95	Pine (58)	330
Clearwater (15)	99	Pipestone (59)	335
Cook (16)	104	Polk (60)	336
Cottonwood (17)	121	Pope (61)	343
Crow Wing (18)	124	Ramsey (62)	349
Dakota (19)	135	Red Lake (63)	353
Dodge (20)	138	Redwood (64)	354
Douglas (21)	140	Renville (65)	358
Faribault (22)	149	Rice (66)	362
Fillmore (23)	152	Rock (67)	365
Freeborn (24)	153	Roseau (68)	366
Goodhue (25)	155	St. Louis (69)	367
Grant (26)	157	Scott (70)	389
Hennepin (27)	165	Sherburne (71)	393
Houston (28)	171	Sibley (72)	398
Hubbard (29)	174	Stearns (73)	401
Isanti (30)	182	Steele (74)	409
Itasca (31)	186	Stevens (75)	411
Jackson (32)	207	Swift (76)	419
Kanabec (33)	210	Todd (77)	424
Kandiyohi (34)	213	Traverse (78)	430
Kittson (35)	221	Wabasha (79)	433
Koochiching (36)	222	Wadena (80)	435
Lac Qui Parle (37)	224	Waseca (81)	438
Lake (38)	230	Washington (82)	442
Lake of the Woods (39)	248	Watonwan (83)	447
Le Sueur (40)	250	Wilkin (84)	450
Lincoln (41)	254	Winona (85)	452
Lyon (42)	258	Wright (86)	454
McLeod (43)	262	Yellow Medicine (87)	462
Mahnomen (44)	266		

Lakes Names — Page

- Introduction . . . 466
- Alphabetical Index . . . 467

Illustrations

- Figure 1 — Historical lake distribution . . . 12
- Figure 2 — Present lake distribution . . . 13

Tables

- Table 1 — Aerial photos used in determining lake areas . . . 14
- Table 2 — Summary of lakes of 10 acres or more, excluding Lake Superior . . . 15
- Table 3 — Lakes and reservoirs having areas of 5,000 acres or more in Minnesota, excluding Minnesota portion of Lake Superior . . . 17

AN INVENTORY OF MINNESOTA LAKES

In this report all lakes, 10 acres or more in area, are listed. It includes the lakes along the borders of the state which are partly in Minnesota and partly in adjoining states or Canada. Reservoirs and artificial impoundments for improvement of wildlife habitat and for other recreational purposes are also included.

Names

It is not unusual to find two or more names applied to the same lake on different maps. Variations in spelling are also not uncommon. In determining the names to be used in this publication, official names and spellings established by decisions of the U.S. Board on Geographic Names or of the Minnesota Geographic Board have been used wherever such decisions have been made. In other cases, all reliable sources of information such as maps, official documents and historical publications have been consulted. Where multiple names occur, the official or selected name only is used in the county lists. Alternate names are however included in the alphabetical list at the end of the volume.

Numbers

For identification and data processing purposes every lake in the list has been assigned a number. The first part of this number identifies the county. A lake in more than one county is assigned a number in the county which contains the largest part of the lake. Its name also appears, with the same identification number, in the lists for the other counties involved. In the summaries showing the total number of lakes the lake is counted only in the county in which it is numbered.

Determination of Areas

Most of the lake areas were obtained by measurements made of aerial photographs. Table 1 lists the dates of aerial photographs used in determining lake areas. In a few instances aerial photos were not available for portions of counties. In these counties U.S. Geological Survey topographic maps and U.S. Forest Service and other planimetric maps were used. Lake areas were checked by reference to topographic maps throughout the state, even when aerial photographs were available.
Some of the aerial photographs used in preparing these quadrangle maps are on file with the Division of Waters, Soils and Minerals.

Areas of federal reservoirs were obtained from records of the U.S. Corps of Engineers. Areas of lakes on the Canada-Minnesota border were obtained by planimetering charts of Minnesota-Ontario border lakes, prepared by the U.S. Lake Survey in 1945 and 1950.

Meandered Lakes

The meandered area of a lake includes all the portion of property lying within the meander lines shown on plats made by the United States General Land Office. A meander line is a series of courses and distances to delineate the area of a body of water. It is not a boundary line but may be considered to be the limit of taxation. It did enable the General Land Office to plot fractional sections and compute their areas. The instructions governing the Land Office survey stated that all lakes, ponds and bayous with an area of 25 acres or more were to be meandered, but this policy was varied at the discretion of the surveyors. The Gazetteer of Meandered Lakes of Minnesota, published in 1928 by the State Department of Drainage and Waters, listed 4,480 meandered lakes in Minnesota, including meandered boundary waters. This list was completed from the original township plats prepared by the United States General Land Office. .

What Is a Lake?

An enclosed basin filled or partly filled with water may be defined as a lake. The lake may have inlets and an outlet stream, it may have only an inlet or outlet, or it may be completely enclosed.

All lakes have a natural fluctuation in water levels. Some lakes in completely enclosed basins with intermittent surface water inflow and little ground water inflow fluctuate through great ranges in levels from very low to extremely high. Other lakes located in basins which have perennial streams as inlets and outlets may fluctuate within a narrow range. Lakes which receive a major portion of their water supply from ground water springs and seeps will generally have fairly uniform levels as long as the ground water supply to the basin remains somewhat constant.

Many of Minnesota's lakes have been drained or partly drained by the construction of artificial ditches or by the deepening of natural channels. To make this inventory complete all such lake basins have been included wherever they can be positively identified. They are described in the county lists as "affected by" a ditch, or "bed exposed" as the actual extent of drainage or the cause of extremely low lake levels is not always known with certainty. Lakes, for the purposes of this inventory, include all natural enclosed depressions, 10 acres or more in area, which have substantial banks capable of containing water and which are discernible on aerial photographs. The inventory also includes all bodies of water, except streams, which are shown within the meander lines on plats of the General Land Office surveys.

Lakes are constantly undergoing changes in size, depth, and shape. The rate and type of change in a given lake is dependent upon several factors including: the climatic and topographic conditions; the nature of the soil or rock materials which underlie the lake basin and cover the basin watershed; the biological environment; the physical configuration of the basin; and the nature and extent of artificial and natural drainage within the watershed of the lake.

Factors Affecting Lakes

Climate and topography

The ultimate source of the water necessary to fill basins and create lakes is precipitation. Much of the precipitation which falls on the land and water surfaces is lost through evaporation and transpiration and is returned to the atmosphere. Some of the rain, melted snow and ice infiltrates the ground to replenish the underground water supply which may discharge into the lake basin when ground water levels are sufficiently high. The remainder moves laterally along the land surface and drains into the basins or streams.

Each natural lake basin has a catchment area or watershed. The amount of surface runoff which will be available to a lake depends on the size and topography of the watershed and the amount of precipitation falling on it. Steep watershed slopes accelerate runoff and reduce the amount of water available to recharge ground water reservoirs. The ratio of lake basin area to watershed area is a major factor affecting the water supply available to a lake.

The annual precipitation over the entire State of Minnesota averages 25 inches. This is the lowest annual rainfall of any of the states bordering the Mississippi River and is less than the average annual precipitation in 38 of the 50 states. Fortunately, about a half of the year's total rainfall occurs during May to August. This, combined with lower evaporation rates due to the generally moderate summer temperatures of most of the state, accounts for the fact that Minnesota's lakes usually have ample water supplies. Supplemental supplies of water are available from the generally adequate ground water supplies of most lake areas of Minnesota.

The climate and topography of the state vary greatly. Annual precipitation increases rather uniformly from 19 to 20 inches in the northwest corner of the state to 32 inches in the southeast.

Topography varies from 602 feet above sea level along Lake Superior to 2,301 feet at Eagle Mountain in Cook County; both areas are in northeastern Minnesota. Most of the state, however, may be considered as a low plateau at the head of the Mississippi River with an elevation of about 1,200 feet above sea level. In addition to the rocky ridges along Lake Superior, high areas exist near the headwaters of the Mississippi River in the north-central part of the state and in the southwestern corner where elevations approach 2,000 feet. Low areas are found along the Mississippi River and the Red River of the North. A large area in east-central Minnesota, including the Twin Cities area, is mostly below 1,000 feet.

The state can be divided into six major physiographic provinces on the basis of climate and topography.

The Arrowhead region has many lake basins and is predominantly rocky with steep slopes. Average annual precipitation ranges from about 24 inches to about 29 inches, annual runoff is 8 inches to 10 inches, and evaporation rates are low.

The Central Lake region has an abundance of lakes. Topography is variable but much of the region is hilly. Precipitation averages 22 to 24 inches annually and runoff averages 4 to 6 inches per year.

The Northwest has generally flat slopes and contains few natural lake basins. Precipitation and runoff are normally low, but when heavy spring rains and rapid snowmelt occur, floods often result.

The Central region has varying topography. It is not as hilly as the lake region but has good precipitation and fair runoff. The area contains quite a few lake basins, but some contain only small amounts of water.

The Southwest has low rainfall and low runoff. Much of the region is devoid of lakes although there are many small shallow lake basins which hold water during the spring of the year and for short periods of time after heavy summer rains. Evaporation is usually high in the area.

The Southeast has the highest average annual rainfall in the state. The land is predominantly steeply sloping and runoff is about 6 to 8 inches per year. The area is only lightly glaciated and contains few lakes.

Soil and Rock Materials

Bedrock basins formed in predominantly rocky terrain are often deep and are generally long lived. They receive little sedimentation and the banks forming the basin are usually resistant to erosion. As a result, the depths and shapes of these lakes remain relatively unchanged over long periods of time.

Basins formed in predominantly silty and clayey terrain may be shallow and the surrounding watershed is often poorly drained and marshy. "Perched lakes" are found frequently in relatively impervious materials that receive little or no recharge from ground water supplies.

Basins formed in sandy and gravelly terrain are often fairly deep. The lakes in these areas have a constant interchange between surface and ground water due to the high permeability of the sandy soils and are rarely dry except during periods of prolonged drouth.

Biological Environment

Dr. John B. Moyle of the Division of Game and Fish, Minnesota Conservation Department, has divided the lakes of Minnesota into several general groups based on carbonate hardness of the lake waters. Water from lakes in Precambrian bedrock has hardness values of less than 40 parts per million. Water from lakes in hilly glaciated regions of central, northern, and western Minnesota has a carbonate hardness content ranging from 40 to 200 parts per million. Water from lakes in shallow basins in southern Minnesota, south and west of the Minnesota River and in the bed of Glacial Lake Agassiz in western Minnesota has calcium carbonate concentrations as high as 225 parts per million due to the calcareous nature of the glacial drift found uniformly throughout this area.

A chief chemical deposit in lakes is marl, a soft earthy material consisting mainly of calcium carbonate. Calcium carbonate is derived from the soil and rock materials at and below the surface and is carried into the basin primarily in solution in the ground water which discharges into the basin. As this carbonate precipitates out of the water in the basin, marl forms and may accumulate to great thicknesses partly filling the basins.

Rapid changes in lake character may occur as a result of the accumulation of organic sediments. Minute plants and animals can accumulate in the bottom of a lake in the form of "sludge", a black organic ooze. A mixture of "sludge" and calcium carbonate forms muck, which can be found in many shallow lakes in Minnesota. The decay of organic materials greatly increases the fertility of lake waters which become rich in nutrients and promote rapid growth of vegetation, especially along the margins of a lake. The accelerated growth of the vegetation decreases the areal extent of the lake by filling in the shallow areas and increases water loss through transpiration.

As a lake becomes shallower, a succession of different plants begins around the lake margin. The cycle of vegetative growth, decay, and replacement by a new succession fills the lake basin with accumulated organic debris. Eventually the basin may become filled with this material and all traces of the former lake basin disappear. The rate of growth and advance of the plant succession is controlled by climatic conditions, soils, and

water levels in the lakes. Very shallow lakes, having restricted surface and ground water inflow, may rapidly fill with organic materials, but deeper lakes which undergo periodic fluctuations in water levels may not become filled for many years.

Another type of plant succession may occur during the late stages of vegetative encroachment on a lake when the decayed materials at the lake margin form a bog. A floating sedge mat may grow out from this bog over the remaining open water surface. This floating mat eventually covers the entire lake and becomes a quaking bog that gradually becomes thicker. In time the sedge mat is succeeded by willows or swamp conifers and finally by swamp hardwood trees.

Physical Configuration of the Basin

Some of the factors involving the size, depth, and shape of the basin have been covered in the discussion of other processes affecting changes in lakes. Small shallow saucer-shaped basins will generally fill with sediment faster and will lose water more rapidly through evaporation. Deeper basins will not undergo changes as rapidly and will generally remain water-filled for longer periods of time. Narrow elongated basins are usually located in stream valleys and water levels within these basins are generally maintained by the streams passing through them. Large basins often undergo changes in shape and size due to the action of wind and ice.

Natural and Artificial Drainage

The surface and underground drainage of the watershed area surrounding a lake affects its supply of water. Natural drainage within a basin watershed may be highly developed so that practically all of the water falling on the land surface runs off into well integrated streams which carry the water into and away from the lake. Artificial drainage systems consisting of open ditches and subsurface tile drains have been constructed in many parts of the state. Of the 15,291 lake basins in Minnesota there are 3,257 which are classified as partly or completely dry. (See table 2.) About 90 percent of these are affected to some extent by artificial drainage systems. Some systems are directly connected to the basin itself; others divert water from the natural watershed and cause lowering of water levels in the lake by decreasing the amount of runoff which would be available to sustain the lake under natural conditions. Tile drains and some large deep ditch systems may lower shallow ground water levels in local areas and result in additional water loss from lakes. Some lakes are located in basins consisting of glacial materials which are very permeable. The lakes will generally have satisfactory levels of standing water as long as the water table is near the land surface, but as ground water levels recede during the dry periods of mid-summer, the levels of the lakes will recede as a result of lowering of the ground water table and from increased evaporation of the water from the lake surface.

Supplementing the water supply of lakes by pumping from wells can be a successful operation, depending on the size of the lake, local climatic conditions, the nature of the lake basin materials, the availability of adequate ground water supplies, and the cost of constructing, maintaining and operating the system.

Origin of Lake Basins

The discussion of the origin of lake basins, in each county section, is based on information contained in Minnesota Geological Survey Bulletin 35, "The Lakes of Minnesota – Their Origin and Classification," by James H. Zumberge. As most of the basins were formed by geologic processes, the classification involves geologic terminology. The glossary on page 24 explains the geologic terms used.

General Geologic History

The present topography of Minnesota reflects a unique glacial history that probably represents the most complex occurrence of glaciation in the entire world. It is primarily the result of the invasion by four continental ice sheets which advanced and retreated across the state from at least three different directions during the Pleistocene age.

Throughout the ice age a wide variety of surface

depressions was created by glacial erosion and deposition. Many of these depressions now constitute Minnesota's thousands of lakes, most of which were formed by the youngest ice sheet that occurred approximately 10,000 years ago.

As the ice sheets moved across the land they picked up and carried everything from huge boulders to fine dust. In the elevated rocky regions of the northeast the glaciers scoured and striated the rocks and actually plucked huge blocks out of the softer rock formations. Many of the rocky lake basins near the Canadian border were formed in this manner. The excavated material was gradually broken down by the glacier into a debris of soil and rock called "drift" which was transported to other areas. Climatic changes caused the glaciers to melt and recede northward, and the drift was deposited in various land forms. The drift near the base of the ice formed gently rolling ground moraine which covers most of the southern part of the state. In other regions, where the ice terminated, the drift was piled up at the edges of the glacier to form moraines or belts of hills of varying size and shape. Some of the drift material was deposited in preglacial stream valleys or filled depressions left by previous glaciers.

At times the frontal margins of the glaciers remained stationary and meltwater flowing from glacial streams re-sorted the drift into sand and gravel deposits which often merged together, forming smooth outwash plains. In many areas isolated blocks of ice were buried in the outwash plains, and as the ice melted, it left depressions or pits which later filled with water and became lakes. Areas of outwash containing many ice block basins are called pitted outwash plains. The outwash deposits of sand and gravel often were covered with glacial material deposited by later overriding ice sheets or by deposits which accumulated during warmer periods between glacial advances.

The melting glaciers released large quantities of water which filled low basins forming at least six temporary glacial lakes in Minnesota. Lake Agassiz, the largest of the glacial lakes, was formed as a glacier retreated northward from the divide between Traverse and Big Stone Lakes along the boundary between South Dakota and Minnesota. As the glacier receded farther north, the lake formed by its meltwater expanded until it filled large areas in the Dakotas, northwestern Minnesota, and Canada. Many old beaches mark the successive lowering of the lake level as the ice gradually retreated. The initial outflow from Lake Agassiz flowed southeastward eroding the wide, deep valley of glacial River Warren which is today the valley of our present Minnesota River. In the final phase, all support by the receding ice front was lost, and a new outlet to Lake Agassiz was found towards Hudsons Bay along the present course of the Red River of the North. After Lake Agassiz was completely drained, it left the present flat lake plain surface which is typical of northwestern Minnesota. Lake clays and silts and recessional beach ridges are now the only remnant features giving evidence of this ancient body of water.

Classifications of Lake Basins

There are four major categories used in classifying lake basins in Zumberge's report. Examples of most of the types of basins discussed in this section may be found in the individual county histories accompanying the maps and tables.

I. Basins formed by geologic processes.
   A. Basins produced by glacial deposition.
      1. Irregular deposition of till. Basins formed in this manner are located in natural depressions and consist of material deposited directly by the glacial ice as it moved across the land. Most of these basins are shallow, especially in areas of ground moraine topography.
      2. Moraine dam basins. These basins are formed by the damming action of a morainal ridge which ponds water in regions where the land surface slopes toward the moraine.
      3. Ice block basins. There are many of these in Minnesota. They were formed from stagnant blocks of ice which remained partly buried in glacial debris after glaciers retreated. Six different classes of ice block basins are based on the nature of the glacial materials and the manner in which the ice blocks were deposited.
         a. Ice block basins in till. These basins were formed by the melting of ice blocks deposited in till, followed by the collapse of the overlying material. They are usually surrounded by hills and knolls, with steep slopes towards the lake basin where the ice collapse occurred.
         b. Ice block basins in till located along preglacial valleys. These basins are recognizable by the pronounced alignment of a series of basins forming a pattern that may extend for many miles. In many instances the basins are not aligned with the existing drainage and they may cross present stream valleys.

The ice blocks forming these basins accumulated in preglacial valleys that were partly buried by a later re-advance of ice or by debris accumulating from the downward melting of ice.

c. Ice block basins in outwash plains. This type of lake basin was formed where isolated ice blocks were buried by sand and gravel outwash deposits which later collapsed, leaving a steep sided basin surrounded by level terrain. In areas of extensive outwash deposits there may be many of these partly buried ice blocks and the region is called a pitted outwash plain. The pits are commonly circular or elliptical in shape but this is the result of wind and wave action and is not primarily due to the shape of the ice block.

d. Ice block basins in outwash located along preglacial valleys. These basins are similar to the basins produced by ice blocks in till along preglacial valleys except that they are found in the stratified sand and gravel deposits.

e. Esker trough basins. These basins are usually elongated and parallel to the adjacent esker. It is believed they were formed by buried lenses of ice deposited within the channel of the stream which formed the esker. There are probably many more esker trough basins in Minnesota than are noted in this report.

f. Ice block basins in till and outwash. These basins are formed when ice blocks are deposited along the margin between an outwash plain and till deposits of an end moraine where a part of the ice sheet separated from the main glacial mass. The basin can be distinguished by the steep ice contact slope along that part of the rim of the depression which faces the flat outwash terrain, in contrast to the opposite side, which displays a more rugged moraine topography.

B. Basins produced by glacial erosion.

1. Bedrock basins. These basins were formed by the erosive action of the glacial ice sheets, many of them in regions where the bedrock is elevated. The basin produced by the scouring action of the glaciers is often the result of differential erosion of the bedrock surface by the large rocks at the front and base of the ice sheets. The harder, more resistant bedrock remained as ridges and the softer bedrock was gouged and plucked out along joint planes and fault lines as the glacier moved across the land.

2. Bedrock basins located along preglacial valleys. These are basins produced by the scouring erosive action of the ice sheet along preglacial drainageways which were controlled by the bedrock structure. Some of these basins are located along joints and fissures in the bedrock which were enlarged by glacial action. Many basins of this type are located along preglacial valleys which were oriented at angles favorable to concentrated erosion by the ice.

C. Basins produced by glacial erosion and glacial deposition.

Basins formed by these two processes are essentially bedrock basins in which the basin capacities have been increased by the deposition of glacial materials which form a dam across the basin rim and enlarge the closure of the basin.

II. Lake basins formed by stream processes.

A. Basins produced by stream deposition.

1. Flood plain basins. These include the depressions located along river valleys which form as a result of aggradation of the materials of the valley by flood waters. Most of these basins are short lived and are shallow. Another type of flood plain basin is related to natural levees which are built up along the stream valley as material is deposited by floods. The levee acts as a type of dam which impounds flood water in the low areas behind it.

2. Basins produced by damming action of streams. These basins are formed along stream valleys when one major stream or its tributary deposits sediment across another stream to form an alluvial fan which, when sufficiently enlarged, ponds water behind it and restricts streamflow.

3. Basins produced by deltas. These are similar to the larger basins produced by alluvial dams except that they are located in isolated areas along minor channels of the main stream which flow across the alluvial delta.

B. Basins produced by stream erosion and stream deposition.

These include the basins which mark

the position of former channels of a meandering stream. Oxbow lakes, which are remnants of meander loops of a stream that has been closed off by alluvial deposition at the ends of the loops, are the most common type.

III. Basins formed by the modification of larger basins. These include all basins that were once part of a large basin but were separated from it by sand bars and spits formed by the action of wind, waves, and ice and by vegetative growth.

IV. Basins formed by minor geologic processes and by artificial means. These basins include those formed by the chemical action of ground water on carbonate rocks which may cause collapse of underground formations creating "sinkholes." "Sinkholes" are closed depressions formed by collapse of the roofs of caves in carbonate rocks when these rocks are located near the surface.

Another type of basin is produced by "blowouts" which are usually shallow depressions in fine sandy materials created by wind action. Neither of these two types of basins are common in Minnesota although a few basins formed by these minor geologic processes may be present.

Basins produced by artificial means include those formed by the construction of impoundments across streams and by the excavation of materials during various mining activities to form open pits which store both surface and underground waters.

Fish and Wildlife

Minnesota's lakes are of many ecological types and no two lakes are exactly alike. Some are best suited to fish, some to waterfowl, and some to wild rice and other aquatic life but all provide scenic and recreational values.

The suitability of a certain lake for fish, waterfowl or wild rice depends upon the size, shape and depth of the lake and the chemistry and basic fertility of the lake water. Many lakes of the northeast have soft, clear water and are much less productive of fish and wildlife than are the fertile waters of the prairie country. Each lake has particular kinds of plants and animals and recreational uses to which it is best suited and because of this, those who use and enjoy our waters have many recreational choices.

There are four major types of game fish lakes, each characterized by a particular society of fishes. Lake trout lakes, most of which are in the northeast, are deep, rock-shored, clear and cold, and are well suited to trout and such associated fishes as tullibee. These lakes provide quality fishing but total yield of trout to the angler is quite low. The best walleye lakes are typically large, have extensive shoal areas of sand and gravel and wide expanses of water usually less than 50 feet deep. Here the walleye is often associated with northern pike and sometimes with muskellunge. The big lakes of the Mississippi headwaters are of this type. The bass-panfish-walleye lakes are usually smaller than the typical walleye lakes, often between 1,000 and 5,000 acres in size, and in addition to large expanses of open wind-swept water, have weedy bays and shorelines well suited to nest-spawning bass, sunfishes and crappies. They are typically hard (high in carbonates) fertile waters and are especially common in the north-central and west-central parts of the state. The fourth common lake type, the bass-panfish lake, is a smaller, highly productive lake with weedy shorelines that produces an abundance of panfishes and large-mouth bass. Usually there are also northern pike.

There are, in addition, many shallower lakes, especially in southern Minnesota that supply much bullhead and crappie fishing but are subject to occasional freeze outs. Thousands of shallow, weedy waters are used by breeding and migrating waterfowl. In the north, many small, deep lakes are suitable for trout management and have been reclaimed by removing stunted, unwanted species of fish which offered little or no sport fishing.

Minnesota also has the largest number of wild rice lakes in the nation. Wild rice is only found in those lakes and streams having a delicate balance between waterflow, water levels, and water quality. These lakes offer the best northern pike fishing in Minnesota primarily because the dense stands of wild rice protect the young fingerlings and prevent them from devouring one another.

Many kinds of waterbirds frequent Minnesota's lakes – ducks, geese and shorebirds – and in the north the loon, our State bird, can be seen and heard on wilderness waters. The prairie lakes, now mostly in corn country, together with smaller wetlands and potholes, are among the best waterfowl producing areas on the continent. On many northern waters there are beaver and otter and in the evening the canoeist paddling quietly along the shore can see deer, bear and even moose.

Preservation of our lakes, the purity of their water, their watersheds, and their fish and wildlife is most important in this time of an expanding human population and increasingly intensive use of lands and waters. It is a job on which much of the future of Minnesota's important recreational resource depends.

Glossary of Geologic Terms

Glacier ..... A body of ice formed by the accumulation and recrystalization of snow, lying wholly or largely on land, showing evidence of present or former flow.

Glacial Drift..... A general term that includes all materials moved or deposited by ice even though subsequently affected by wind and water.

Till ..... Unsorted and unstratified material deposited directly by a glacier without subsequent movement by wind or water. Materials comprising till may range from clay particles to sand and boulders.

Outwash ..... Sorted and stratified material deposited by streams derived from the melting of a glacier. The material usually consists of sandy gravel and small boulders. Outwash may be deposited by streams issuing from the front or sides of an ice sheet.

Esker..... A ridge of gravelly materials deposited by streams that flowed underneath the ice sheet.

Moraine..... A ridge or series of hills composed of glacial till.

End Moraines or.... Terminal Moraines Ridges of till formed at the end of an ice sheet.

Ground Moraines ... Essentially unridged deposits left in the bed of a glacier.

Ice Contact Slope.. Formed by material supported by ice near the margin of a glacier. When the ice melted, the material slumped forming a slope.

Size of Lakes

Each county history contains a table which lists the lakes by range in size. The following table summarizes the total number of lakes of each size classification for the entire state. The areas used in this tabulation include the part of the basin area in Minnesota as well as the part in adjoining states and Canada. For example, U.S. Lock and Dam No. 9 pool, 28-1, has an area of only 450 acres in Houston County, Minnesota. The total area of the pool, however, is 29,250 acres as 28,800 acres are in Wisconsin and Iowa. This pool consequently is listed among those having an area in the range of 5,000 acres or more in the tabulation.

Lakes classified by area

	Total lake area, acres												
	10 to 25	25 to 50	50 to 75	75 to 100	100 to 125	125 to 150	150 to 200	200 to 500	500 to 1000	1000 to 2500	2500 to 5000	5000 and larger	Total
Number of lakes	4482	3728	1892	1167	765	546	689	1262	400	225	63	62	15,291
Percentage	29.3	24.4	12.4	7.6	5.0	3.6	4.5	8.3	2.6	1.5	0.4	0.4	100

Table 3 lists all natural lakes and reservoirs which have areas of 5,000 acres or more in Minnesota. In addition to these, there are 64 smaller reservoirs and artificial lake basins which have areas of less than 5,000 acres in Minnesota.

Distribution Patterns of Lake Basins

The information contained in this inventory can be applied to many aspects of natural resource management. The discussion of lake basin distribution which follows is presented to illustrate one application of these data.

The abundance of Minnesota's surface waters, and the state's favorable location, has long made it a prominent waterfowling state. Located in the northern end of the Mississippi Flyway, millions of ducks and geese migrate through the state in spring and fall, using the many lakes and wetlands for resting, feeding, and rearing of young.

Minnesota is a duck breeding area, rearing more waterfowl than any of the other states in the Mississippi Flyway. A knowledge of the welfare and abundance of these locally-reared ducks is of considerable importance in the management of this resource.

Early efforts to tally the numbers and kinds of ducks breeding in the state utilized systematic sampling routes which were flown by aircraft in the spring of the year when birds were dispersed on the many smaller water areas. It was known for some time that improved census routes could be selected, but a suitable statewide basis for their selection was not available. A detailed knowledge of location and density of breeding areas was needed to devise a more effective and efficient use of time in conducting censuses.

Fortunately, the recent compilation of lake basins has provided such a basis for selective sampling of breeding areas according to their density. Lake basins in the state have been delineated according to density by township. The resulting distribution pattern of lake basins is shown in Figure 1, where areas having 0-1 basin per township, 2-10, 11-20, and more than 20 per township have been grouped.

Agricultural drainage, however, has converted many lakes to farmland. Thus, the historical density of lake basins in the state has been further revised as shown in Figure 2 to reflect current status. This revision indicates that the number of lakes has declined markedly in the southern portion of the state.

By combining the inventory of lake basins with the records of lake drainage, a sampling pattern has been devised which results in increased precision in estimates of duck numbers in Minnesota.

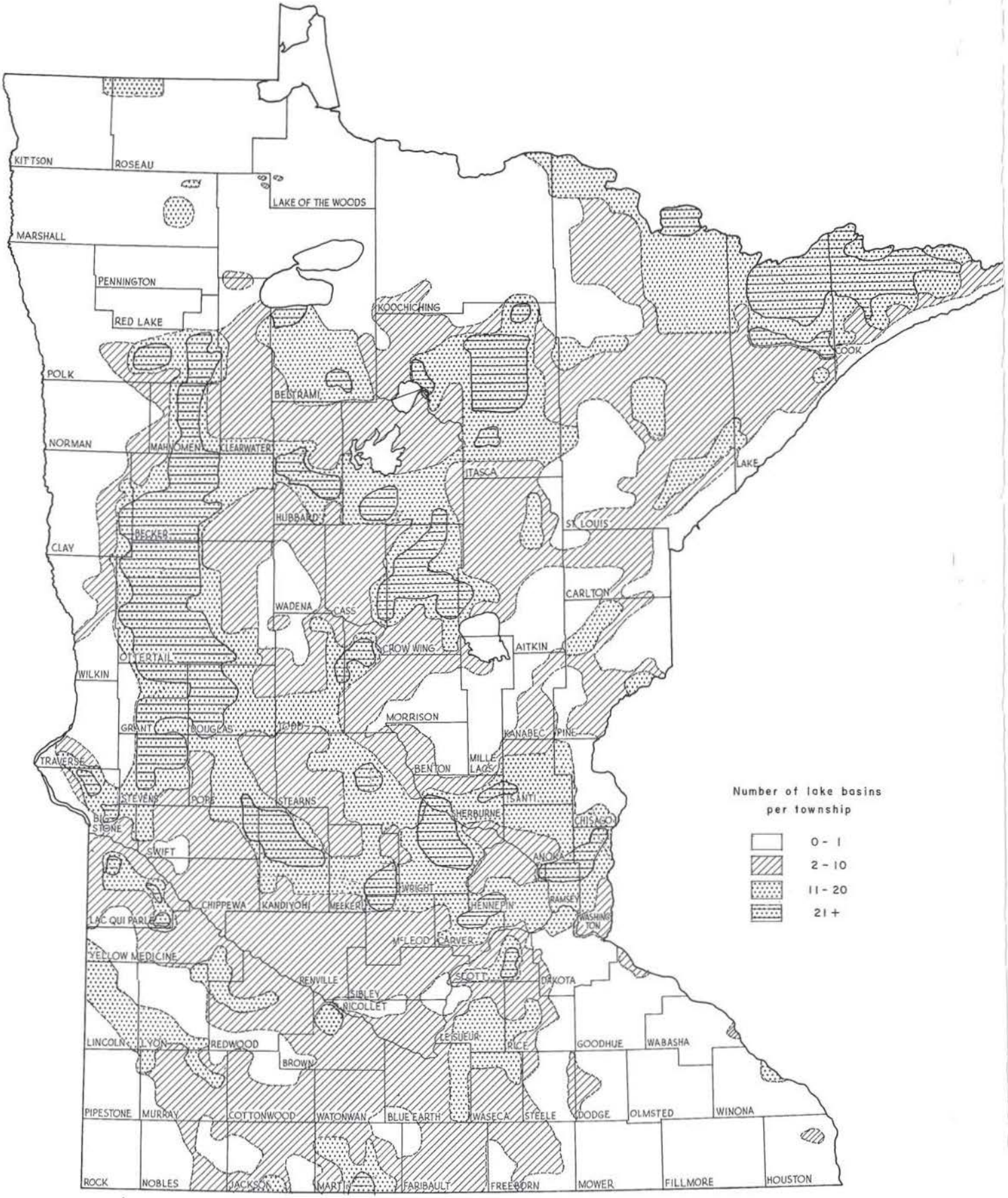

Figure 1. Historical density of lake basins in Minnesota

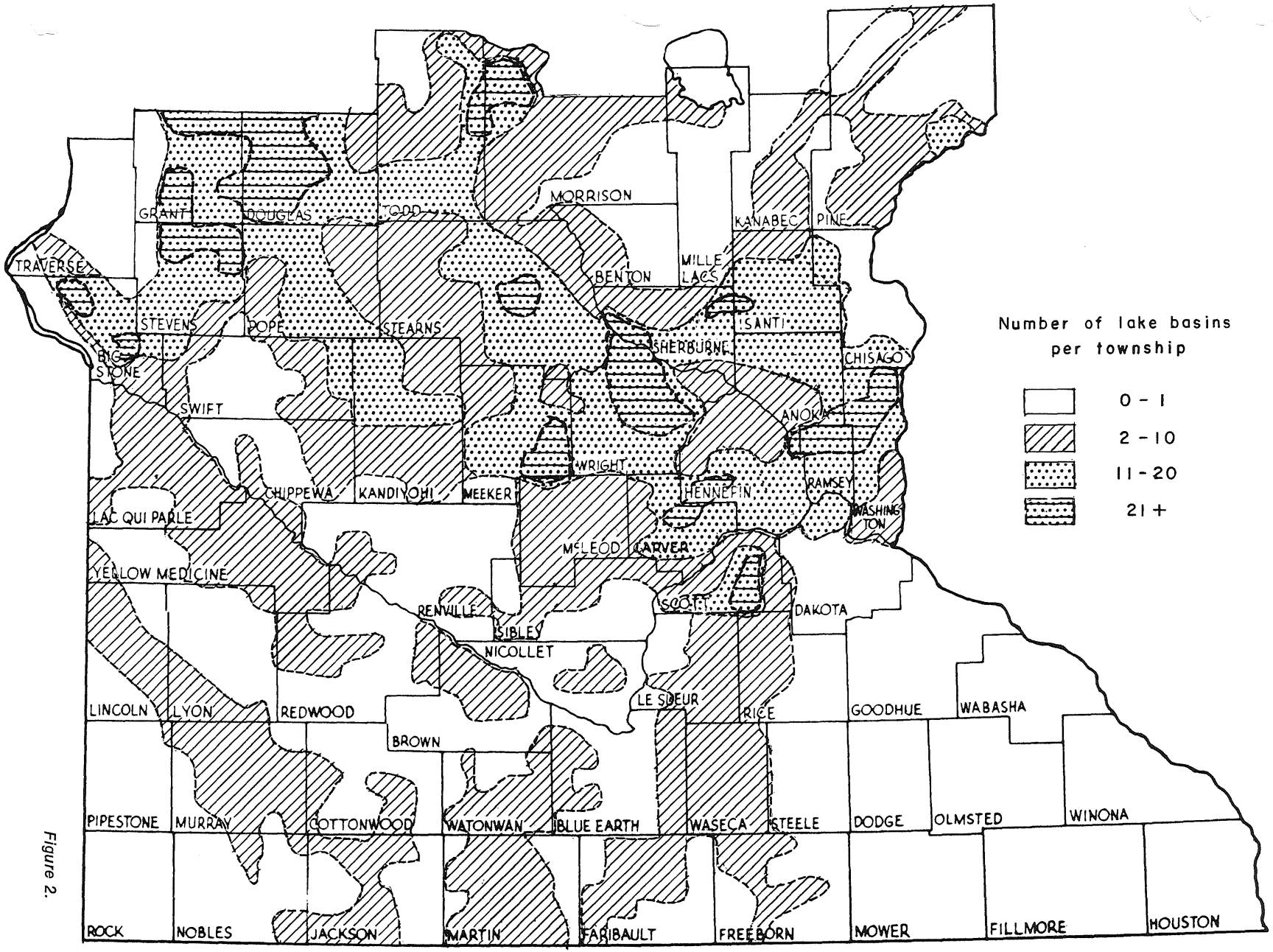

Figure 2.

Approximate lake density in southern portion of Minnesota

Table 1. – Aerial photographs used in determining lake areas.

(Does not include aerial photographs used by U.S. Geological Survey in preparing topographic quadrangle maps.)

	County	Date of aerial photos used
1	Aitkin	September, October 1955.
2	Anoka	October, November 1953.
3	Becker	June-November 1939; July-September 1953.
4	Beltrami	November 1939; July-September 1940; June-August 1947; June-September 1949.
5	Benton	October-November 1953.
6	Big Stone	June-August 1955.
7	Blue Earth	July, September, October 1938; May 1939; August, September 1950.
8	Brown	September 1955.
9	Carlton	1948.
10	Carver	July 1951.
11	Cass	August, September 1939; June-August 1947; September 1949.
12	Chippewa	August, September 1955.
13	Chisago	1948.
14	Clay	July 1939; July, August 1954.
15	Clearwater	August, September 1939.
16	Cook	August, September 1948.
17	Cottonwood	July, August 1938; June, August, September 1950.
18	Crow Wing	September 1955.
19	Dakota	July, August 1951.
20	Dodge	July 1951.
21	Douglas	September 1938; May, June 1951.
22	Faribault	June, July, September, October 1938; October 1954.
23	Fillmore	June, July, October, November 1954.
24	Freeborn	March, August, September 1938; August, October 1954.
25	Goodhue	May-July 1951.
26	Grant	June, July 1951.
27	Hennepin	October 1953.
28	Houston	June, July, October, November 1954.
29	Hubbard	August, October 1939; September 1949.
30	Isanti	October, November 1953.
31	Itasca	October, November 1939; August-October 1940; June-September 1947.
32	Jackson	August, October, November 1954.
33	Kanabec	September, October 1939.
34	Kandiyohi	September 1938; May, June, August 1955.
35	Kittson	July, August 1954.
36	Koochiching	September 1949; September 1950; September, October 1951; October 1952.
37	Lac Qui Parle	August, September 1955.
38	Lake	August, September 1948.
39	Lake of the Woods	September, October 1940; May, June 1941.
40	LeSueur	June, July 1940; July 1951.
41	Lincoln	August 1955.
42	Lyon	August 1955.
43	McLeod	July, September 1940; June, July, September 1955.
44	Mahnomen	June 1939; June 1953.
45	Marshall	July-September 1954; July, August 1939.
46	Martin	July 1938; August, October, November 1954.
47	Meeker	September 1938; May, June, August 1955.
48	Mille Lacs	September 1939.
49	Morrison	May, June 1955.
50	Mower	June-August 1954.
51	Murray	August 1955.
52	Nicollet	July, August 1938; July, August, October 1955.
53	Nobles	August-October 1954.
54	Norman	July 1954.
55	Olmsted	July 1951.
56	Otter Tail	August, September 1953.
57	Pennington	August 1953.
58	Pine	September, October 1939; 1950.
59	Pipestone	August 1955.
60	Polk	June, July, September 1939; June, August 1954.

Table 1. – Aerial photographs used in determining lake areas – Continued.

	County	Date of aerial photos used
61	Pope	June, July 1951.
62	Ramsey	1949.
63	Red Lake	July, August 1953.
64	Redwood	September 1955.
65	Renville	July-September 1955.
66	Rice	June, July 1940; July 1951.
67	Rock	August, October 1954.
68	Roseau	July-September 1953.
69	St. Louis	August, September 1948; September 1949; July, August 1950.
70	Scott	July, August 1951.
71	Sherburne	October, November 1953.
72	Sibley	August, September 1938; September 1950.
73	Stearns	September-November 1938; May-July 1951.
74	Steele	July 1951.
75	Stevens	June, July 1951.
76	Swift	August 1955.
77	Todd	September, October 1953.
78	Traverse	May, June 1951.
79	Wabasha	July 1951.
80	Wadena	July-September 1939.
81	Waseca	June, August 1938; July, August 1951.
82	Washington	1949.
83	Watonwan	June, August, September 1950.
84	Wilkin	May 1951.
85	Winona	June-August 1954.
86	Wright	October 1953.
87	Yellow Medicine	August 1955.

Table 2. – Summary of lakes of 10 acres or more, excluding Lake Superior.

	County	Number of lakes listed in county	Number of lakes partly or completely dry	Lake area in county, acres	Total county area, acres	Percentage of county in lakes of 10 acres or more
1	Aitkin	213	14	113,929	1,272,960	8.9
2	Anoka	143	57	16,168	283,520	5.7
3	Becker	662	72	94,578	914,560	10.3
4	Beltrami	346	14	345,965	1,955,200	17.7
5	Benton	15	4	2,067	260,480	0.8
6	Big Stone	195	27	25,448	334,080	7.6
7	Blue Earth	133	103	19,319	481,920	4.0
8	Brown	99	79	9,951	395,520	2.5
9	Carlton	74	11	9,142	559,360	1.6
10	Carver	128	73	20,290	239,360	8.5
11	Cass	514	36	258,217	1,523,200	17.0
12	Chippewa	79	44	9,158	374,400	2.4
13	Chisago	91	9	17,855	284,160	6.2
14	Clay	107	3	4,650	673,280	0.7
15	Clearwater	164	17	40,829	659,200	6.2
16	Cook	812	0	101,152	990,720	10.2
17	Cottonwood	60	31	9,154	412,800	2.2
18	Crow Wing	416	15	101,769	731,520	13.9
19	Dakota	83	8	10,255	376,320	2,7
20	Dodge	12	11	1,716	278,400	0.6
21	Douglas	375	59	65,519	462,720	14.2
22	Faribault	91	78	12,240	459,520	2.7
23	Fillmore	2	2	112	549,760	<
24	Freeborn	49	27	20,852	459,520	4.5
25	Goodhue	23	2	16,375	493,440	3.3
26	Grant	307	89	24,582	367,360	6.7
27	Hennepin	200	39	36,814	389,760	9.4
28	Houston	15	1	12,545	364,800	3.4
29	Hubbard	313	18	48,318	637,440	7.6
30	Isanti	145	38	12,164	288,640	4.2

Table 2. – Summary of lakes of 10 acres or more, excluding Lake Superior. – Continued

	County	Number of lakes listed in county	Number of lakes partly or completely dry	Lake area in county, acres	Total county area, acres	Percentage of county in lakes of 10 acres or more
31	Itasca	945	19	183,768	1,856,000	8.8
32	Jackson	84	50	17,042	458,880	3.7
33	Kanabec	42	8	4,837	339,200	1.4
34	Kandiyohi	361	167	61,637	551,680	11.2
35	Kittson	5	0	829	719,360	0.1
36	Koochiching	24	1	32,003	2,030,720	1.6
37	Lac Qui Parle	229	175	16,770	496,000	3.4
38	Lake	817	0	118,038	1,472,640	8.0
39	Lake of the Woods	5	0	317,297	1,147,520	27.7
40	LeSueur	128	75	22,172	298,880	7.4
41	Lincoln	110	76	14,958	346,240	4.3
42	Lyon	99	53	9,261	458,240	2.0
43	McLeod	117	80	17,092	321,920	5.3
44	Mahnomen	264	17	19,110	375,680	5.1
45	Marshall	7	1	32,015	1,152,000	2.8
46	Martin	149	62	19,218	465,280	4.1
47	Meeker	208	91	34,633	409,600	8.5
48	Mille Lacs	19	2	73,609	432,000	17.0
49	Morrison	140	9	15,204	740,480	2.0
50	Mower	4	0	143	449,920	<
51	Murray	100	62	17,634	461,440	3.8
52	Nicollet	51	32	17,014	293,760	5.8
53	Nobles	44	36	7,222	460,160	1.6
54	Norman	18	2	415	566,400	<
55	Olmsted	5	0	776	419,840	0.2
56	Otter Tail	1,048	87	173,851	1,416,320	12.3
57	Pennington	1	0	35	398,080	<
58	Pine	142	3	11,596	913,280	1.3
59	Pipestone	1	0	80	296,960	<
60	Polk	332	15	18,242	1,297,920	1.4
61	Pope	216	16	34,731	459,520	7.6
62	Ramsey	83	21	10,871	109,440	9.9
63	Red Lake	2	0	68	276,480	<
64	Redwood	133	120	7,206	559,360	1.3
65	Renville	144	118	10,592	628,480	1.7
66	Rice	65	34	13,448	327,040	4.1
67	Rock	2	0	29	310,400	<
68	Roseau	3	2	6,924	1,073,280	<
69	St. Louis	939	7	337,632	4,295,040	7.9
70	Scott	144	92	15,407	232,960	6.6
71	Sherburne	168	34	11,443	286,080	4.0
72	Sibley	101	68	16,062	377,600	4.2
73	Stearns	294	62	34,345	892,160	3.9
74	Steele	37	32	5,488	273,280	0.2
75	Stevens	313	152	19,394	366,720	5.3
76	Swift	169	84	12,393	478,720	2.6
77	Todd	215	29	27,901	627,200	4.4
78	Traverse	68	2	9,991	371,840	0.3
79	Wabasha	6	1	15,377	342,400	4.4
80	Wadena	39	28	3,802	346,240	1.1
81	Waseca	95	76	11,743	272,000	4.3
82	Washington	168	6	20,605	268,160	7.7
83	Watonwan	61	23	5,166	279,680	0.2
84	Wilkin	25	4	675	481,280	0.1
85	Winona	13	1	9,878	404,480	0.2
86	Wright	298	66	44,384	458,240	9.8
87	Yellow Medicine	126	75	7,274	485,120	0.1
	TOTAL	15,291	3,257	3,411,200	53,803,520	

Table 3. – Lakes and reservoirs having areas of 5,000 acres or more in Minnesota, excluding Minnesota portion of Lake Superior.

Ident. Number	Name	Area, acres [1]	Remarks
39-2	Lake of the Woods - R [2]	307,010 (950,400c)	
4-35	Red - R	288,800	
48-2	Mille Lacs	132,510	
11-203	Leech - R	109,415	
11-147	Winnibigoshish - R	69,821	
69-694	Rainy - R	54,140 (200,800c)	
69-378	Vermilion	49,110	
4-30	Cass - R	29,775	
69-845	Kabetogama - R	25,760	Part of Namakan Reservoir system.
45-2	Mud - R	23,700	
69-224	LaCroix	19,820 (34,070c)	
31-532	Pokegama - R	15,600	
38-465	Basswood	14,610 (29,400c)	
27-133	Minnetonka	14,310	
69-693	Namakan - R	14,050 (28,260c)	Includes only area of Namakan Lake.
56-242	Otter Tail	13,845	
18-312	Pine River - R	13,610	Includes area of 14 lakes which are part of system. No. refers to Cross Lake which has control structure for reservoir system.
18-305	Gull - R	13,020	Includes areas of 7 lakes which are part of system. No. refers to Gull Lake which has control structure for reservoir system.
25-1	Pepin - R	12,540 (25,060w)	Part of U.S. Lock & Dam no. 4 pool.
69-841	Pelican	11,944	
25-17	U.S. Lock & Dam no. 3 pool - R	11,790 (17,950w)	Includes area of St. Croix lake and several smaller lakes.
28-5	U.S. Lock & Dam no. 8 pool - R	10,690 (21,910w)	
69-118	Burntside	10,236	
1-62	Big Sandy - R	9,380	
52-34	Swan	9,346	
69-498	Trout	9,237	
31-813	Bowstring	8,900	
18-308	Pelican	8,468	
37-46	Lac Qui Parle - R	8,400	
69-372	Island - R	8,280	
32-57	Heron	8,251	
16-633	Saganaga	7,800 (19,610c)	
56-383	Dead	7,827	
61-130	Minnewaska	7,770	
69-3	Birch - R	7,628	
45-1	Thief - R	7,430	
36-1	Nett	7,369	
56-747	Lida	7,277	
4-130	Bemidji - R	6,920	
77-215	Osakis	6,768	
68-3	Roseau	6,650	
38-738	Garden - R	6,427	Includes areas of 4 large and several small lakes.
18-372	Long	6,178	
6-1	Marsh - R	6,100	
6-152	Big Stone - R	6,028 (11,185s)	
21-83	Miltona	5,924	
19-5	U.S. Lock & Dam no. 2 pool - R	5,910	
34-79	Green	5,821	
78-25	Traverse - R	5,780 (11,600s)	
69-617	Sand Point - R	5,680 (8,890c)	Part of Namakan Reservoir system.
56-239	West Battle	5,672	
79-5	U.S. Lock & Dam no. 4 pool - R	5,660 (13,760w)	Does not include Lake Pepin which is part of pool but listed separately.
79-1	U.S. Lock & Dam no. 5 pool - R	5,650 (12,800w)	
38-817	Crooked	5,581 (10,904c)	
56-141	Rush	5,340	
85-13	U.S. Lock & Dam no. 5A Pool - R	5,140 (7,000w)	Includes 15 smaller lakes.

[1] Figure in parentheses () indicate total area of lake or reservoir if part of it is located in an adjoining state or Canada. Letter following figure indicates that basin is also in: c, Canada; s, South Dakota; w, Wisconsin.

[2] R following lake name indicates reservoir.

AITKIN COUNTY (1)

Number of lakes..... 213
Lake area, acres..... 113,929

The most prominent topographic features in the county are the Mille Lacs morainal areas which form horse shoe pattern through the south half of the county east of the Mississippi River, and the Cromwell moraine along the east edge of the county. Between these two morainal belts is a flat swampy area which represents the former bed of Glacial Lake Aitkin.

The southwestern corner of the county is occupied by part of Mille Lacs Lake 48-2, which is a good example of a moraine-dammed lake.

The lakes in this county are located primarily in the two major morainal areas. Although most of the lakes were formed by ice blocks in till, there are several other different types, as illustrated by the following examples:

Origin	Ident. no.	Name
Ice block basins in till	1-67	Rice
	1-148	White Elk
Ice block basins in till deposited in preglacial valleys	1-96	Dam
	1-89	Long
	1-91	Rabbit
	1-1	Pine
Ice block basins in outwash	1-93	Clear
	1-87	Sugar
Irregular deposition of till	1-159	Farm Island
	1-62	Big Sandy
Oxbow lake formed by meander cutoff from Mississippi River	1-79	Lagoon

The largest lake in the county is Mille Lacs, 48-2, which has an area of 62,680 acres in Aitkin County. However, most of the lake is located in Mille Lacs County where it is numbered in the inventory.

Large lakes entirely within Aitkin County are listed below.

Ident. no.	Name	Area, acres
1-62	Big Sandy	9,380
1-67	Rice	4,422
1-33	Minnewawa	2,451
1-159	Farm Island	2,025

Big Sandy, 1-62, was originally a smaller lake which was converted to a reservoir by the construction of a dam across the Sandy River in 1895. It is one of the six Mississippi Headwaters Reservoirs and is operated by the U.S. Corps of Engineers.

Lakes classified by area
Area in acres

	10 to 25	25 to 50	50 to 75	75 to 100	100 to 125	125 to 150	150 to 200	200 to 500	500 to 1000	1000 to 2500	2500 to 5000	5000 and more	Total
Number listed.....	35	44	28	21	9	12	12	31	16	3	1	1	231
Number affected by drainage or dry.....	1	1	4	0	0	1	3	2	1	0	1	0	

AITKIN COUNTY (1)

Ident. number	Name	Location Range	Township	Section	Area in Acres	Meandered	Remarks
58-138	Big Pine				85 (398)	x	See Pine County (58).
9-74	.....				1 (28)	...	See Carlton County (9).
1-1	Pine.....	22	43	23-26	391	x	
1-2	Split Rock.....	22	45	6,7	27	...	Affected by C.D. 20.
1-3	Sandabacka.....	22	47	16,17	30	...	
1-4	Dutch.....	22	47	16,17,20	47	...	
1-5	Rice.....	22	47,48	4,5;33	83	x	
1-6	.....	22	48	13	15	...	
1-7	Jay.....	22	48	22,27	12	...	Lake level could be affected by C.D. 14.
1-8	Spruce.....	22	48	23	26	...	
1-9	Douglas.....	22	48	23,24	75	...	
1-10	Nelson.....	22	48	23,26	71	...	Affected by C.D. 14.
1-11	.....	22	48	C 24	19	...	
1-12	.....	22	48	NE 24	18	...	
1-13	Kelly.....	22	48	27,28	15	...	
1-14	Savanna.....	22	50	6	90	x	
1-15	Green.....	22	50	8,9	71	x	
1-16	Little Prairie...	22	50	14,15	78	x	
1-17	Stony.....	22	50	16,21	52	...	
1-18	Little Savanna..	22	50	18	23	...	
1-19	Wolf.....	22	50,51	5,6;32	168	x	Affected by J.D. 3.
1-20	.....	22	51	32	19	...	
1-21	.....	22	52	11,12	17	...	
1-22	Island	22,23	49	7,18;12,13	281	x	
1-23	Round	22,23	49	30,31;25,26	571	x	
1-24	Town Line	22,23	50	7;12,13	32	x	
1-25	Twenty-One	23	45	16,21	50	x	Affected by C.D. 20.
1-26	Little Sheriff ...	23	47	NW 1	43	...	
1-27	Sheriff.....	23	47	SW 1	97	...	
1-28	Starvation.....	23	47	8,9	81	...	
1-29	Mud	23	48	9,10	484	x	Affected by C.D. 14 & 23.
1-30	Rice.....	23	48	28,29,32,33	333	x	Affected by C.D. 42.
1-31	Anderson.....	23	49	10,11,14,15	97	x	
1-32	Camp.....	23	49	13,14	15	...	
1-33	Minnewawa.....	23	49	16,20-23,26-29,32,33	2,451	x	Dam at outlet.
1-34	Horseshoe.....	23	49	23,24	252	x	
1-35	Mud	23	49	32,33	65	...	
1-36	Wakefield	23	50	2,3	171	x	
1-37	.....	23	50	6	19	...	
1-38	Remote	23	50	11-14	135	x	
1-39	.....	23	50	15,22	14	...	
1-40	Aitkin	23	50	16,17,19-21,31,32	850	x	Federal Reservoir.
1-41	Twin	23	50	21,22	26	x	
1-42	Glacier	23	50	23,26	139	x	
1-43	.....	23	50	NE 29	26	...	
1-44	Tiesen.....	23	50	NC 30	30	x	
1-45	Blackface.....	23	51	3,4,10	185	x	
1-46	Ball Bluff.....	23	51	5	178	x	
1-47	Long	23	51	9,16	30	x	
1-48	Little Blackface	23	51	10	30	x	
1-49	Bay	23	51	15,16,22	60	x	
1-50	.....	23	51	16,17	10	...	
1-51	.....	23	51	17	17	...	
1-52	Little Red Horse	23	51	21	30	x	
1-53	Rat House.....	23	51	26,27,34,35	122	x	

Ident. number	Name	Location			Area in Acres	Meandered	Remarks
		Range	Township	Section			
1-54	.....	23	51	32	15	...	
1-55	Boot.....	23	51	33,34	77	x	
1-56	Cutaway	23	51	35,36	123	x	
1-57	Little Ball Bluff	23	51,52	4,5;32,33	37	x	
1-58	Vanduse	23	52	15,22,27	233	x	
1-59	Hay	23	52	25,26,35,36	133	x	
1-60	Sandy River	23,24	49	18,19;13,24	368	x	Federal Reservoir.
1-61	Flowage	23,24	49	30;24-26	720	x	Do.
1-62	Big Sandy	23,24	49,50	various	9,380	x	Do.
1-63	Bass	23,24	50	19;24	94	x	
1-64	Bear.....	24	43	3,4	127	x	
1-65	Cedar.....	24	43	7,8	260	x	
1-66	Porcupine	24	45	13	53	x	Affected by C.D. 20.
1-67	Rice.....	24	46,47	3-5;26-29,32-35	4,422	x	Affected by J.D. 4.
1-68	Mandy	24	47	23	107	...	
1-69	Portage	24	47,48	5-7;32	387	x	
1-70	Round	24	48	9,10,15,16	188	x	
1-71	Davis.....	24	48	10,14,15	150	x	
1-72	Rock	24	48	16,21,22,27,28	366	x	
1-73	Bass	24	48	22,27	60	x	
1-74	Turner.....	24	48	28,29,32	63	x	
1-75	Ude	24	48	32,33	13	...	
1-76	Sanders	24	49	5	55	x	
1-77	Rat.....	24	49	various	442	x	
1-78	Brown	24	49,50	1;36	97	x	
1-79	Lagoon	24	50	15	23	x	
1-80	Libby.....	24	50	34,35	77	x	
1-81	Oxbow	24	51	35,36	36	...	
1-82	.....	24	51	36	39	...	
1-83	Townline.....	24,25	48	18;13	80	x	
1-84	Sugar	25	45	2	23	x	
1-85	Twenty	25	45	20,29	153	x	Affected by C.D. 36.
1-86	Deer.....	25	45	32,33	47	x	
1-87	Sugar	25	45,46	2,3;34	466	...	
1-88	Lily	25	46	3	50	...	
1-89	Long	25	46	3,4,9,10	433	x	
1-90	Spring	25	46	16,17	35	...	
1-91	Rabbit.....	25	46	17-20	210	x	Dam at outlet.
1-92	Swamp	25	46	26	276	x	
1-93	Clear.....	25	46	27,28,33,34	590	x	
1-94	Johnson.....	25	46	30	20	...	
1-95	.....	25	46	34	16	...	
1-96	Dam	25	46,47	2,3;34-36	633	x	Dam at outlet.
1-97	Newstrom	25	47	16,17	97	...	
1-98	Camp.....	25	47	27	127	x	
1-99	Gun	25	48	8,9,16,17,20	735	x	Affected by C.D. 38 and State Ditch 66.
1-100	Jenkins	25	48	10,11,14,15	127	x	
1-101	Long	25	48	13	40	...	
1-102	Wilkins	25	48	15,16,22	366	x	
1-103	.....	25	48	16	23	...	
1-104	French.....	25	48	19,20,29,30	155	x	Affected by State Ditch 66.
1-105	Fleming.....	25	48	21,22	326	x	
1-106	Clear.....	25	49	3,4,9,10	123	x	
1-107	Red	25	49	8,9,16,17	97	x	
1-108	Langs	25	52	13,14	43	...	
1-109	Taylor.....	25	52	16	53	...	
1-110	Studhorse	25	52	19,30	63	...	

Ident. number	Name	Location Range	Township	Section	Area in Acres	Meandered	Remarks
1-111	Washburn.....	25	52	23,24	73	...	Affected by C.D. 28.
1-112	Dagle.....	25	52	NE 30	17	...	Affected by C.D. 37.
48-2	Mille Lacs				62,680 (132,516)	x	See Mille Lacs County (48).
1-113	Turtle	25,26	46	19,24	53	x	
1-114	Thirty-One	25,26	46	31;36	40	x	
1-115	Wladimiraf.....	26	46	3,10,11	440	x	
1-116	Seth	26	46	4	133	x	
1-117	Nord.....	26	46	4,5,7,8	414	x	
1-118	Raspberry.....	26	46	NW 6	27	x	
1-119	Edquist.....	26	46	7	43	...	
1-120	Section 12.....	26	46	11,12	167	x	
1-121	Linde.....	26	46	14,15	30	x	
1-122	Sweetman	26	46	14,23	30	x	
1-123	Elm Island	26	46	15,16,21,22,27	656	x	
1-124	Sixteen	26	46	NW 16	20	...	
1-125	Lone	26	46	19-21, 28-30	437	x	
1-126	Sjodine	26	46	22,23	50	x	
1-127	Section 25.....	26	46	25	48	...	
1-128	Lingroth	26	46	35,36	83	x	
1-129	Sissabagamah...	26	46,47	2,3;34,35	386	x	
1-130	.....	26	47	SW 27	20	...	
1-131	Johnson.....	26	47	28,29	27	...	
1-132	Hansen	26	47	28,29,32,33	200	x	
1-133	Ripple.....	26	47	32	17	...	
1-134	Sitas	26	49	3,10	103	x	
1-135	.....	26	49	4,5	20	...	
1-136	Waukenabo	26	49	9-11,14-16	819	x	Dam at outlet.
1-137	Round	26	49	16,17,20,21	645	x	
1-138	.....	26	50	29	33	...	
1-139	Kangas	26	51	9	52	...	
1-140	Moose	26	51	27,28,33,34	148	...	
1-141	Previs	26	52	1,12	17	...	
1-142	Hill	26	52	2,11-14,23,24	898	x	Dam at outlet.
1-143	Perry.....	26	52	7	24	...	
1-144	Hills	26	52	9,16	21	...	
1-145	Chamberlin.....	26	52	NE 10	11	...	
1-146	Ripple.....	26,27	46	17-20;13,24	676	x	Dam at outlet.
1-147	Esquagamah	26,27	49	7,8,17,18;12,13	808	x	Do.
1-148	White Elk	26,27	50	18,19;13,24	780	x	
1-149	Rice.....	27	45	2,3,11	354	x	
1-150	Little Spruce ...	27	45	7	40	...	
1-151	Spruce	27	45	7,8	80	x	
1-152	Cranberry	27	45	EC 8	47	...	
1-153	Laurel.....	27	45	NW 8	28	x	
1-154	Horseshoe.....	27	45	NW 9	53	...	
1-155	Camp.....	27	45	C 17	60	...	
1-156	Spectacle	27	45	17,18	107	x	
1-157	Pine.....	27	45	20,21,28,29	646	x	
1-158	Gregg.....	27	45	22	27	...	
1-159	Farm Island	27	45,46	4-6;28,29,31-33	2,025	x	
1-160	Three.....	27	46	3	107	...	
1-161	Hammal.....	27	46	3,9,10	393	x	
1-162	Four.....	27	46	4,9	47	...	
1-163	Taylor.....	27	46	5	50	...	
1-164	Christmas.....	27	46	6	20	...	
1-165	Black Shadow...	27	46	SE 8	20	...	
1-166	Carlson.....	27	46	8,9	33	...	
1-167	Pine Island.....	27	46	9	60	x	

Ident. number	Name	Location Range	Township	Section	Area in Acres	Meandered	Remarks
1-168	Hill	27	46	9,16	23	x	
1-169	Bachelor	27	46	10,14,15	80	x	
1-170	Hanging Kettle	27	46	12-14	320	x	Dam at outlet.
1-171	Diamond	27	46	13	80	x	
1-172	Landgren	27	46	NW 15	27	...	
1-173	Long	27	46	16	37	x	
1-174	Thornton	27	46	19	186	x	
1-175	Dummer	27	46	21,28	37	...	
1-176	Pine	27	46	21,22,27,28	126	x	Dam at outlet.
1-177	Anderson	27	46	NW 22	20	...	
1-178	Spirit	27	46	23-26	523	x	Dam at outlet.
1-179	Hickory	27	46	26,27	183	x	
1-180	Apple	27	46	33,34	27	...	
1-181	Blue	27	46,47	3,4;33,34	53	x	
1-182	Pickerel	27	47	27,28,33,34	107	x	
1-183	Bass	27	47	28	53	x	
1-184	Poor Farm	27	47	SW 28	28	...	
1-185	Dogfish	27	47	28,33	43	x	
1-186	Tarr	27	47	34	25	...	
1-187	Lily	27	47	34,35	20	x	
1-188	Blind	27	48	10,11,14,15	323	x	
1-189	Kruny	27	48	21	27	...	
1-190	Starry	27	49	3,4	84	...	
1-191	Avenue	27	49	23,26	29	...	
1-192	Olds	27	50	SC 3	26	...	
1-193	Muskeg	27	50	3,4	29	...	
1-194	Mud	27	50	14,23	135	x	
1-195	Buss	27	50,51	1;36	123	x	
1-196	Otter	27	50,51	3;34,35	135	x	
1-197	Upper McKinney	27	51	23,26	26	...	
1-198	Blackwater	27	51	24-26	29	...	
1-199	McKinney	27	51	26	65	...	
1-200	Shovel	27	51,52	3,4;33,34	230	x	
1-201	Holy Water	27	52	3	100	...	
1-202	Cranberry	27	52	4	130	...	1955 air photo shows much of bed exposed.
1-203	...	27	52	22	18	...	
1-204	Round	27,28	44,45	6;31,32;1;36	526 (736)	x	Also in Crow Wing County (18).
1-205	...	27,28	45	6;1	36 (43)	...	Do.
18-2	Long				16 (123)	x	See Crow Wing County (18). Dam at outlet.
1-206	Birch	27,28	45	18,19;13,24	231 (449)	x	Also in Crow Wing County (18).
1-207	Townline	27,28	46	19;24	135 (174)	x	Do.
1-208	Sunset	27,28	46	30,31;25,36	135 (235)	x	Do.
1-209	Cedar	27,28	46,47	4-7;29-33;1,12	1,494 (1,778)	x	Do. Dam at outlet.
1-210	Brown	27;25	48;137	4;13	80 (92)	x	Do.
1-211	Coon	27;25	48;137	16;25	47 (54)	x	Do.
18-162	Terry				32 (102)	x	See Crow Wing County (18).
1-212	Moulton	27;25	49;138	16,21;25,36	199 (282)	x	Also in Crow Wing County (18).
1-213	Edna	27;25	50;139	4,9;13,24	220 (272)	x	Also in Cass County (11).
11-1	Third Guide				19 (44)	...	See Cass County (11).

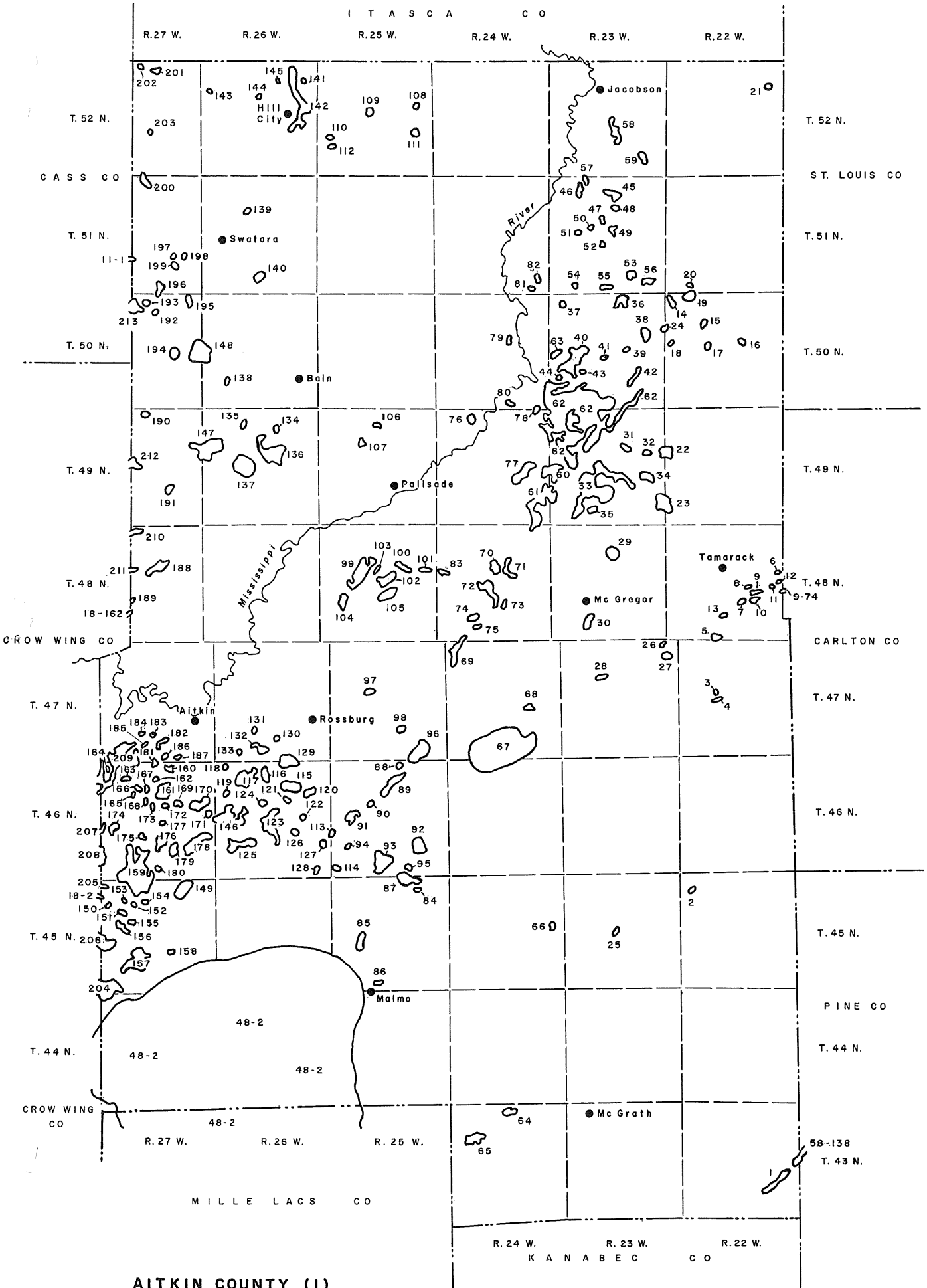

AITKIN COUNTY (1)

ANOKA COUNTY (2)

Number of lakes 143
Lake area, acres 16,168

Much of Anoka County is covered by the Anoka sand plain, a glacial outwash deposit composed of sediments of very fine sand which have been reworked in places by wind action to form dunes and blowouts. This plain contains scattered marshy areas and generally shallow lake basins. Many of the lakes have been completely drained by numerous interconnected artificial drainage systems. Most of the lakes are ice block basins in outwash and are maintained by the high ground water levels in the area.

Several chains of lake basins in the eastern half of the county were formed by ice blocks deposited in outwash along preglacial valleys. One chain extends from the southeast corner of Township 34 North, Range 22 West, to the center of Township 32 North, Range 23 West, and the other from the east-central part of Township 32 North, Range 22 West to the southeast corner of Township 31 North, Range 23 West.

There is a good possibility that some of the small very shallow lakes in the county may have been formed by "blowouts". These are depressions in the sandy areas created by wind action. Bunker, 2-90, may have been formed in this manner.

Large lakes entirely within Anoka County are listed below.

Ident. no.	Name	Area, acres
2-42	Coon	1,507
2-43	Rice	633
2-15	Randeau	594
2-26	Linwood	567
2-91	George	542
2-5	George Watch	528

Lakes classified by area
Area in acres

	10 to 25	25 to 50	50 to 75	75 to 100	100 to 125	125 to 150	150 to 200	200 to 500	500 to 1000	1000 to 2500	Total
Number listed	49	24	16	15	8	2	6	17	5	1	143
Number affected by drainage or dry	17	12	7	8	2	0	4	3	2	0	55

Ident. number	Name	Location Range	Township	Section	Area in Acres	Meandered	Remarks
62-2	Bald Eagle				15 (1,046)	x	See Ramsey County (62).
2-1		21,22	31	19,30;24,25	37 (70)	...	Also in Washington County (82). Affected by C.D. 27.
82-168	Mud				93 (187)	...	See Washington County (82).
2-2	Higgins	21,22	32,33	6;31;1;36	62 (81)	x	Also in Washington (82) and Chisago (13) Counties.
30-2	Long				2 (199)	x	See Isanti County (30).
62-43	Wilkinson				51 (326)	...	See Ramsey County (62).
2-3	Otter	22	30,31	3,4;35,36	173 (338)	x	Also in Ramsey County (62). Connected to St. Paul water supply system.
2-4	Peltier	22	31	2,10,11,14,15	483	x	Connected to St. Paul system. Dam at outlet.
2-5	George Watch	22	31	9,10,15,16,21	528	x	
2-6	Centerville	22	31	14,15,22,23	464	x	Connected to St. Paul system.

Ident. number	Name	Location Range	Township	Section	Area in Acres	Meandered	Remarks
2-7	Forsham	22	31	17,20	230	x	
2-8	Rice.....	22	31	19,20,29,30	433	x	
2-9	Reshanau	22	31	20,21,28,29	304	x	
2-10	Wards.....	22	31	21,22,27,28	26	...	
2-11	Sherman.....	22	31	22,27	17	...	
2-12	Cedar.....	22	31	27,33,34	214	...	Affected by C.D. 25.
2-13	Baldwin.....	22	31	30,31	220	x	
2-14	Amelia.....	22	31	35	178	x	Affected by private ditch.
2-15	Randeau	22	31,32	2,3,10;34,35	594	...	Affected by several private ditches. Dam at outlet.
2-16	Howard	22	32	13,14,24	436	...	
2-17	.....	22	32	17-20	50	...	Affected by C.D. 44.
2-18	Columbia.....	22	32	22,23	37	...	Affected by C.D. 46.
2-19	Tamarack	22	32	27,34	355	...	
2-20	East Twin.....	22	32,33	5;32	19	x	Affected by C.D. 22.
2-21	Tamarack	22	33	3,4,9,10	100	x	
2-22	Island	22	33	4,9	100	x	
2-23	.....	22	33	8	10	...	Affected by C.D. 16.
2-24	.....	22	33	5	35	...	Affected by J.D. 2.
2-25	.....	22	33	7,18	31	...	
2-26	Linwood	22	33	8,9,16-18	567	x	Dam at outlet.
2-27	.....	22	33	10	27	...	1953 air photo shows bed exposed.
2-28	Boot.....	22	33	17-20	92	x	
2-29	.....	22	33	23	19	...	Affected by C.D. 12.
2-30	.....	22	33	27,28	69	...	Do.
2-31	.....	22	33	27,34	81	...	Lake level may be affected by C.D. 35.
2-32	Little Coon.....	22	33	29,32	87	x	Affected by C.D. 12.
2-33	West Twin.....	22	33	32	10	...	Affected by C.D. 22.
2-34	Martin	22	33,34	3,4;33,34	218	x	Dam at outlet.
2-35	Fawn.....	22	34	26	75	x	
2-36	Pet.....	22	34	26,27	18	...	
2-37	Mud	22	34	26,27	22	...	
2-38	.....	22	34	27	16	...	
2-39	.....	22	34	31	22	...	1953 air photo shows bed exposed.
2-40	Ryan	22	34	34	19	...	
30-9	Typo				124 (273)	x	See Isanti County (30).
2-41	.....	22,23	31	30,31;25,26	61	...	
2-42	Coon	22,23	32,33	1-3;25-27;34-36	1,507	x	Dam at outlet.
2-43	Rice.....	22,23	33	18,19;13,24	633	x	Affected by C.D. 16.
2-44	.....	23	31	19,20	21	...	Affected by C.D. 39.
2-45	Golden.....	23	31	25,36	50	x	
2-46	.....	23	31	35	12	...	Affected by J.D. 1.
2-47	.....	23	31	36	16	...	Do.
2-48	South Coon	23	32	2,3,10	50	...	
2-49	.....	23	32	3	44	...	Affected by C.D. 58.
2-50	.....	23	32	NW 3	13	...	
2-51	.....	23	32	9,16	56	...	Affected by C.D. 38.
2-52	Netta	23	32	9,10,15,16	162	x	
2-53	Ham.....	23	32	16,17,20,21	193	x	Dam at outlet.
2-54	Bailey	23	32	22,27	50	...	Affected by C.D. 59.
2-55	Lone Pine.....	23	33	2,3,10,11	315	...	Affected by C.D. 13.
2-56	.....	23	33	SC 4	19	...	

Ident. number	Name	Location Range	Township	Section	Area in Acres	Meandered	Remarks
2-57	Neds	23	33	9,16	150	x	Affected by C.D. 13.
2-58	Devil	23	33	14,23	69	x	Affected by C.D. 56.
2-59	Deer	23	33	15,16,21,22	249	x	
2-60	Mud	23	33	16	62	x	Affected by C.D. 13.
2-61		23	33	18,19	39	x	Do.
2-62	Goose	23	33	23,26	213	...	Affected by C.D. 56.
2-63		23	33	24	75	...	
2-64		23	34	20,29	15 (18)	...	Also in Isanti County (30).
2-65	Fish	23	34	25,26,35,36	324	x	
2-66		23	34	SW 29	14	...	
2-67	Minard	23	34	29-31	124	x	
2-68		23	34	31	42	...	1953 air photo shows bed exposed.
2-69		23	34	31,32	31	...	
2-70	Coopers	23	34	31,32	50	...	
62-83	Silver				8 (75)	...	See Ramsey County (62).
2-71	Spring	23,24	30	6,7;1,12	37 (54)	...	Also in Ramsey County (62).
2-72	Laddie	23,24	30,31	32;1	77	x	
2-73		23,24	31	6;1	85	...	Affected by C.D. 23.
2-74		23,24	32	30,31;36	45	...	Do.
2-75	Moore	24	30	13,14,23,24	110	x	Artificial outlet with dam.
2-76		24	30	14	11	...	
2-77	Fridley Mill Pond	24	30	15	25	...	Impounded by dam on Rice Creek.
2-78		24	30	SE 24	17	...	
2-79		24	30	EC 25	22	...	
2-80	Sandy	24	30	NC 26	23	...	
2-81	Hart	24	30	SE 36	12	...	
2-82		24	30	SE 36	16	...	
27-43	Coon Rapids Pool				216 (461)	...	See Hennepin County (27). Reservoir.
2-83	McKay	24	31	1,2	22	...	
2-84	Crooked	24	31,32	4;33	130	x	Dam at outlet.
2-85	Ward	24	32	1,2,12	39	x	Affected by C.D. 34.
2-86		24	32	4	18	...	
2-87		24	32	C 7	14	...	
2-88		24	32	12	12	...	Affected by C.D. 34.
2-89	Round	24	32	20,29	417	x	Lake level may be affected by C.D. 57.
2-90	Bunker	24	32	35,36	61	x	
2-91	George	24	33	8-10,15-17	542	x	Dam at outlet.
2-92	Grass	24	33	10,11,14,15	106	x	Affected by C.D. 19.
2-93		24	33	12	14	...	
2-94		24	33	17,20	43	...	Affected by C.D. 19.
2-95		24	33	20	23	...	Do.
2-96	Hickey	24	33	20,21,28	75	...	Do.
2-97	Mud	24	33	21,22,27,28	189	...	Do.
2-98	Swan	24	33	25	112	x	Affected by C.D. 45 and 48.
2-99		24	33	30	16	...	
2-100	Smith	24	34	23,26	158 (169)	...	Also in Isanti County (30). Affected by C.D. 19.
2-101		24	34	25,26	76	...	Affected by C.D. 19.
2-102	Sandshore	24	34	25,36	47	...	
2-103		24	34	29	19	...	
2-104	Rogers	24,25	32,33	6;31;1;36	47	...	
2-105	Mud	24,25	33	6,7;1,12	107	...	

Ident. number	Name	Location Range	Township	Section	Area in Acres	Meandered	Remarks
2-106	Norris	24,25	33	6;1	59	x	
2-107	.....	25	31	C 1	22	...	
2-108	.....	25	31	NW 1	13	...	
2-109	Shack Eddy.....	25	32	17	22	...	
2-110	Itasca	25	32	17-20	136	x	
2-111	Jeglens Marsh ..	25	32	21	78	...	1953 air photo shows much of bed exposed.
2-112	.....	25	32	22,27	32	...	Do.
2-113	Grass.....	25	32	23,26	42	x	
2-114	.....	25	32	25,26	94	...	Lake level affected by C.D. 43.
2-115	.....	25	32	25,36	11	...	Do.
2-116	.....	25	32	26,35	51	...	Do.
2-117	.....	25	32	C 27	43	...	1953 air photo shows much of bed exposed.
2-118	.....	25	32	NW 27	20	...	Do.
2-119	.....	25	32	C 36	20	...	Do.
2-120	.....	25	33	NW 2	18	...	
2-121	.....	25	33	SC 2	22	...	
2-122	Nigger.....	25	33	4,5	89	...	Affected by C.D. 45.
2-123	.....	25	33	5,8	13	...	Affected by C.D. 49.
2-124	.....	25	33	NE 6	33	...	
2-125	.....	25	33	NC 6	22	...	Affected by J.D. 1.
2-126	.....	25	33	SW 9	17	...	Affected by C.D. 45.
2-127	Goose	25	33	9,10,15,16	79	...	Affected by C.D. 42.
2-128	Pinnaker.....	25	33	C 10	34	...	Do.
2-129	.....	25	33	NE 10	10	...	Do.
2-130	Pickerel	25	33	15,21,22	274	x	
2-131	Bear.....	25	33	17	30	...	
2-132	.....	25	33	17,20	15	...	
2-133	East Twin.....	25	33	19	116	x	
2-134	.....	25	33	19,20	35	...	
2-135	Bass	25	33	21	82	...	
2-136	Benjamin.....	25	33	25	40	...	
2-137	.....	25	33	26,35	15	...	
2-138	McCann.....	25	33	26,27	73	...	Affected by C.D. 65.
2-139	.....	25	33	E 36	21	...	
2-140	.....	25	33	W 36	10	...	
2-141	.....	25	34	NW 30	11	...	
2-142	.....	25	34	SW 30	11	...	
2-143	.....	25	34	SW 32	35	...	
71-1	Twin				5 (49)	x	See Sherburne County (71).
71-2	Twin				2 (14)	...	Do.

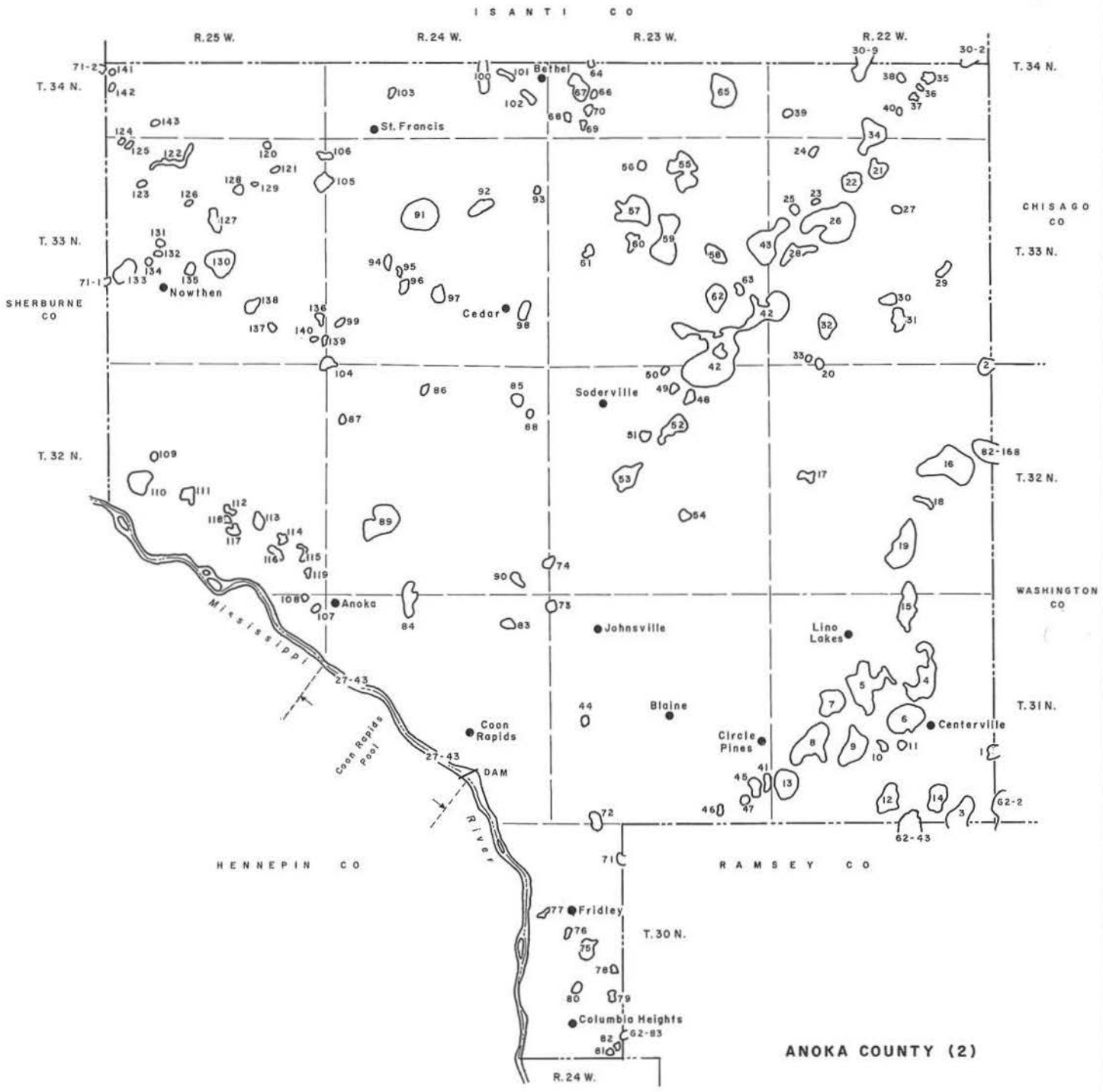

ANOKA COUNTY (2)

BECKER COUNTY (3)

Number of lakes 662
Lake area, acres 94,578

Becker County has undergone extensive glaciation. It is covered with a variety of glacial deposits ranging from rugged terminal moraine and associated outwash to flat lake plains formed by glacial Lake Agassiz. Nearly all of the lakes in the county are remnants of ice block basins which filled depressions in glacial till plains, morainal areas, glacial outwash plains or in preglacial stream valleys filled with glacial sediments.

Becker County has 20 lakes 1,000 acres or more in size. The largest of these are:

Ident no.	Name	Area, acres
3-195	Height of Land	3,943
3-576	Big Cormorant	3,380
3-102	Shell	3,377
3-381	Detroit	3,089
3-241	Tamarack	2,227

Lakes classified by area
Area in acres

	10 to 25	25 to 50	50 to 75	75 to 100	100 to 125	125 to 150	150 to 200	200 to 500	500 to 1000	1000 to 2500	2500 to 5000	5000 and over	Total
Number listed	194	181	80	43	35	18	24	50	17	16	4	0	662
Number affected by drainage or dry	6	18	13	9	5	1	4	10	5	1	0	0	72

Ident. number	Name	Location Range	Township	Section	Area in Acres	Meandered	Remarks
29-310	Brush				14 (75)	x	See Hubbard County (29).
29-311	. . . . .				8 (48)	. . .	Do.
29-312	Cedar				50 (120)	x	Do.
29-313	Little Man Trap .				72 (392	x	Do.
3-1	. . . . .	36	138	16	12	. . .	
3-2	. . . . .	36	139	3,4	48	. . .	
3-3	. . . . .	36	139	10,11	26	. . .	
3-4	Knutson	36	139	14	54	. . .	
3-5	Shipman	36	139	15	71	. . .	
3-6	Little	36	139	16,17	10	. . .	
3-7	Blueberry	36	139	21,22	160	x	
3-8	. . . . .	36	139	24	12	. . .	1953 photo shows part of bed exposed.
3-9	Little Long	36	139	25,26	14	. . .	
3-10	Straight	36	140	6,7,17,18,20	420	x	Dam at outlet.
3-11	. . . . .	36	140	13,14	29	. . .	

Ident. number	Name	Location Range	Township	Section	Area in Acres	Meandered	Remarks
3-12	Bog	36	140	17,20	42	...	
3-13	.....	36	140	23,24	38	...	
3-14	.....	36	140	24,25	14	...	
3-15	Valmes	36	140	27	25	...	
3-16	Mud	36	141	9,16	108	x	
3-17	Two Inlets	36	141	11,13,14,23	643	x	Dam at outlet.
3-18	Twin	36	141	16,21	30	...	
3-19	Coleman	36	141	18,19	18	...	
3-20	Stump.....	36	141	21	21	...	
3-21	Small.....	36	141	21,22,27,28	36	...	
3-22	Little Mud.....	36	141	23	18	...	
3-23	Mud	36	141	23-26	85	x	
3-24	Ten Acre.....	36	141	26	28	...	
3-25	Ruggs	36	141	29,32	48	...	
3-26	Wapsi.....	36	141	33	112	...	1953 photo shows part of bed exposed.
3-27	.....	36	141	35	21	...	
3-28	Fools.....	36	141	35,36	60	x	
3-29	Hungry Men.....	36	141,142	1,2;36	148	x	
3-30	Boot.....	36	141,142	5;29,32	401	x	
3-31	Gilfillan	36	142	1	36	...	
3-32	Hernando De Soto	36	142	3,4	137	x	Originally meandered as a larger lake (417 acres).
3-33	Twin Island	36	142	5-8	71	x	
3-34	.....	36	142	10	50	...	
3-35	Boogun	36	142	13,14	135	...	
3-36	.....	36	142	13,24	18	...	
3-37	.....	36	142	15	28	...	
3-38	.....	36	142	16,21	14	...	
3-39	Abners.....	36	142	17	100	...	
3-40	.....	36	142	19	52	...	
3-41	.....	36	142	19,20	32	...	
3-42	Kane	36	142	24	28	...	
3-43	North Dinner....	36	142	NC 25	11	...	
3-44	Dinner.....	36	142	25,36	53	...	
3-45	Little Dinner ...	36	142	SE 26	12	...	
3-46	.....	36	142	28,29	51	...	1953 air photo shows part of bed exposed.
3-47	.....	36	142	28,29,32,33	112	...	
3-48	Coon	36	142	NW 30	70	...	Also in Clearwater County (15).
3-49	Morrison	36	142,143	3,4;34	56 (63)	x	Originally meandered to include Bogus Lake.
15-4	Bogus				12 (38)	...	See Clearwater County (15).
3-50	.....	36,37	138	18;13	12	...	
3-51	.....	36,37	140	6;1	56	...	
3-52	Mud	37	138	9	16	x	Originally meandered as a 90-acre lake.
3-53	.....	37	138	33,34	12	...	
3-54	.....	37	138	NE 34	16	...	
3-55	.....	37	138,139	5;32	24	...	
3-56	.....	37	139	SW 3	22	...	
3-57	.....	37	139	EC 4	15	...	
3-58	Pickerel	37	139	6-8	110	...	
3-59	.....	37	139	NW 10	14	...	
3-60	.....	37	139	22,23	16	...	
3-61	.....	37	139	SW 23	48	...	
3-62	.....	37	139	SC 23	39	...	

Ident. number	Name	Location Range	Township	Section	Area in Acres	Meandered	Remarks
3-63	.....	37	139	NW 26	41	...	
3-64	.....	37	140	2	36	...	
3-65	Elbow	37	140	16,21	65	...	
3-66	Gyles.....	37	140	22,23	32	...	
3-67	Mud	37	140	23-26	88	...	1953 air photo shows most of bed exposed.
3-68	Bottomless	37	140	27,34	48	...	1953 air photo shows all of bed exposed.
3-69	.....	37	140	29	43	...	
3-70	Linbom	37	140	29,30	103	...	
3-71	.....	37	140	NC 31	19	...	
3-72	.....	37	141	NW 3	57	...	
3-73	.....	37	141	11,12	32	...	
3-74	.....	37	141	SW 12	29	...	
3-75	.....	37	141	14,15	32	...	
3-76	.....	37	141	17,18,20	107	...	1953 air photo shows part of bed exposed.
3-77	.....	37	141	19,20	217	...	Do.
3-78	.....	37	141	19,20,29,30	50	...	1953 air photo shows all of bed exposed.
3-79	.....	37	141	SC 24	23	...	
3-80	.....	37	141	30	41	...	1953 air photo shows all of bed exposed.
3-81	Mission	37	141	32,33	178	x	Affected by ditch.
3-82	Squaw	37	141,142	4;32,33	121	x	
3-83	.....	37	141,142	4,5;32,33	59	...	
3-84	Missouri	37	142	1,2	31	...	
3-85	Bad Medicine ...	37	142	4,5,7-9,17-19	782	x	
3-86	.....	37	142	C 10	27	...	
3-87	.....	37	142	SC 10	19	...	
3-88	Bass	37	142	15,16	208	x	
3-89	.....	37	142	WC 19	11	...	
3-90	Kneebone	37	142	20,21	149	...	
3-91	.....	37	142	21	26	...	
3-92	Basswood.....	37	142	22,23,26,27	122	x	
3-93	.....	37	142	23,24	18	...	
3-94	.....	37	142	24,25	28	...	
3-95	Kansas	37	142	26	23	...	
3-96	Big Basswood ..	37	142	26,27,34,35	675	x	
3-97	Sockeye.....	37	142	27,28,33	72	x	
3-98	.....	37	142	C 32	24	...	
3-99	.....	37	142	SC 33	39	...	
3-100	Gardner.....	37	142,143	2,3;34,35	38 (56)	x	Also in Clearwater County (15).
3-101	Wolf.....	37,38	139	19,20,28-30,32,33;24, 25	1,453	x	Dam at outlet.
3-102	Shell	37,38	140	7,18;9-16,21,23,24	3,377	x	Do.
3-103	Big Rush.....	37,38	141	19,30;24,25,36	1,128	x	
3-104	Aspinwall.....	37,38	141	30,31;25,36	178	x	
3-105	Collett.....	38	138	26	118	x	Affected by private ditch.
3-106	.....	38	138,139	5;32	21	...	
3-107	Toad	38	139	4,8-10,15-17,20,21	1,810	x	Dam at outlet.
3-108	Sieverson	38	139	6	79	...	
3-109	.....	38	139	15	33	...	
3-110	.....	38	139	SE 18	28	...	
3-111	.....	38	139	19,20	107	...	
3-112	Mud	38	139	20-22	560	x	1953 air photo shows part of bed exposed.

Ident. number	Name	Location Range	Township	Section	Area in Acres	Meandered	Remarks
3-113	.....	38	139	24	54	...	
3-114	.....	38	139	NE 29	18	...	
3-115	.....	38	139	SC 29	50	...	
3-116	.....	38	139	29,32	18	...	
3-117	.....	38	139	NE 30	30	...	
3-118	Goose	38	139	NC 30	53	...	
3-119	.....	38	140	6,7	31	...	
3-120	Mud	38	140	8,9,17	177	...	
3-121	.....	38	140	9	71	...	
3-122	.....	38	140	15,22	21	...	
3-123	Jones.....	38	140	16	36	...	
3-124	Dumbbell.....	38	140	22,23	149	...	
3-125	.....	38	140	24	26	...	
3-126	.....	38	140	SW 25	15	...	
3-127	Bass	38	140	25,36	142	x	
3-128	.....	38	140	30	23	...	
3-129	.....	38	141	10,11	36	...	
3-130	.....	38	141	16,17	167	...	1953 air photo shows part of bed exposed.
3-131	Mud	38	141	25,26,35,36	196	x	
3-132	.....	38	141	NW 30	15	...	
3-133	.....	38	141	WC 30	18	...	
3-134	Green Water	38	141	33	71	x	
3-135	Pine Island.....	38	142	NE 2	21	...	
3-136	Juggler	38	142	2,10,11,14	434	x	
3-137	.....	38	142	3,4	28	...	
3-138	.....	38	142	5,8	11	...	
3-139	Pike.....	38	142	7,8,17	114	x	
3-140	.....	38	142	10	43	...	
3-141	.....	38	142	12	16	...	
3-142	.....	38	142	12,13	25	...	
3-143	.....	38	142	WC 13	28	...	
3-144	.....	38	142	14,15	36	...	
3-145	.....	38	142	15,22	27	...	
3-146	.....	38	142	16,21	23	...	
3-147	.....	38	142	21,22	28	...	
3-148	.....	38	142	22,26,27	36	...	
3-149	.....	38	142	24,25	22	...	
3-150	Beaver.....	38	142	NE 29	21	...	
3-151	Camp Seven	38	142	33,34	78	...	
15-108	Pickerel				36 (121)	x	See Clearwater County (15).
3-152	Moore.....	38	142,143	5;32	19 (26)	...	Also in Clearwater County (15).
3-153	Island	38,39	140	7,18,19,30;13,24	1,209	x	
3-154	Twentyfive	38,39	140	30;25	33	...	
3-155	Round	38,39	141	6-8,17,18;12,13	1,163	x	Dam at outlet.
3-156	Ice Cracking....	38,39	141	19,20,30;24	363	x	Do.
3-157	Tea Cracker....	38,39	141	30;25,36	122	x	
3-158	Many Point.....	38,39	141,142	5,6;19,20,29-32;36	1,588	x	Dam at outlet.
3-159	Elbow	38,39	142	5,6;1,12,13,24	1,002	x	
3-160	Dead	39	137,138	1;36	165 (296)	x	Also in Otter Tail County (56).
56-229	Murphy.....				69 (358)	x	See Otter Tail County (56).
3-161	.....	39	138	1,12	16	...	
3-162	Mud	39	138	2	57	x	Affected by ditch.
3-163	Lizzy.....	39	138	3	89	x	
3-164	.....	39	138	3,4	14	...	
3-165	.....	39	138	3,4,9	26	...	

Ident. number	Name	Location Range	Township	Section	Area in Acres	Meandered	Remarks
3-166	Hungry.....	39	138	4,5,8	245	x	Affected by ditch.
3-167	.....	39	138	4,9	16	...	
3-168	.....	39	138	6	28	...	
3-169	.....	39	138	WC 9	11	...	Affected by ditch.
3-170	.....	39	138	C 9	12	...	
3-171	.....	39	138	24,25	31	...	Affected by ditch.
3-172	Schlehr	39	138	30	45	...	Do.
3-173	Rice.....	39	138	31	66	x	Do.
3-174	Stein	39	138	34	37	...	Do.
3-175	.....	39	139	1	25	...	
3-176	.....	39	139	1,2	29	...	
3-177	Hanson	39	139	6	35	x	
3-178	Ballard	39	139	10,11,14,15	64	x	
3-179	.....	39	139	WC 11	28	...	
3-180	North Twin.....	39	139	11,12	146	...	
3-181	.....	39	139	C 12	14	...	
3-182	South Twin.....	39	139	12,13	156	...	
3-183	.....	39	139	14	12	...	
3-184	Alvin.....	39	139	C 17	20	x	
3-185	.....	39	139	17	31	...	
3-186	Wettles	39	139	19,30	91	...	
3-187	Mud	39	139	21,22,27,28	144	x	
3-188	Little Mud.....	39	139	21,28	63	x	
3-189	Little Toad.....	39	139	23-26	434	x	Dam at outlet.
3-190	.....	39	139	25	21	...	
3-191	Oelfke.....	39	139	26,27,34,35	33	x	
3-192	.....	39	139	29	21	...	
3-193	.....	39	139	33	15	...	
3-194	.....	39	139	33,34	12	...	
3-195	Height of Land..	39	139,140	2-5,9-11;26-28,32-34	3,943	x	Dam at outlet.
3-196	Chippewa	39	140	2-4,9-11	960	x	
3-197	Blackbird	39	140	9,16	284	x	
3-198	Booth.....	39	140	10,11,14,15	48	x	
3-199	Johnson.....	39	140	15,22	181	x	
3-200	Pine.....	39	140	19,20,29,30	540	x	Affected by ditch.
3-201	Rice.....	39	140	22,23,26	245	x	1953 photo shows part of bed exposed.
3-202	Evans	39	140	28,29,33	36	x	
3-203	Mud	39	140	31	96	x	
3-204	.....	39	141	NE 2	13	...	
3-205	.....	39	141	EC 2	14	...	
3-206	Upper Egg.....	39	141	3,4,9,10	493	x	
3-207	.....	39	141	7,8	58	...	
3-208	.....	39	141	7,18	24	...	
3-209	Carman	39	141	9,16	217	x	
3-210	Lower Egg	39	141	10,15	171	x	
3-211	.....	39	141	11,12	32	...	
3-212	Bush	39	141	12,13	110	x	
3-213	Waboose	39	141	14	249	x	
3-214	Spindler.....	39	141	15,16	185	x	
3-215	Rush	39	141	15,16,21,22	51	...	
3-216	Winter	39	141	17	117	...	
3-217	Little Flat	39	141	29,30	235	x	
3-218	Shallow.....	39	141	33	10	...	
3-219	Squaw	39	141	34	73	...	
3-220	.....	39	142	4,5	14	...	

Ident. number	Name	Location Range	Township	Section	Area in Acres	Meandered	Remarks
3-221	.....	39	142	5,6	18	...	
3-222	Johnson.....	39	142	5,8	39	...	
3-223	.....	39	142	6	14	...	
3-224	.....	39	142	NW 7	11	...	
3-225	Gable.....	39	142	E 7	64	...	
3-226	.....	39	142	7,8,17,18	15	...	
3-227	.....	39	142	7,18	28	...	
3-228	.....	39	142	8,9	10	...	
3-229	Horseshoe.....	39	142	11	29	...	
3-230	.....	39	142	14,15	11	...	
3-231	.....	39	142	SE 15	14	...	
3-232	.....	39	142	WC 17	11	...	
3-233	.....	39	142	23	14	...	
3-234	Little Bemidji ..	39	142	23-26	416	x	Dam at outlet.
3-235	Mallard	39	142	25,36	134	x	
3-236	.....	39	142	26	20	...	
3-237	.....	39	142	26,27	34	...	
3-238	.....	39	142	27	21	...	
3-239	Little Rice	39	142	34	110	...	
44-3	Tulaby.....				377 (849)	x	See Mahnomen County (44).
56-247	Carroll.....				24 (65)	x	See Otter Tail County (56). Dam at outlet.
3-240	Hubbel Pond....	39,40	142	5-8;12	561	...	Formed by damming of Otter Tail River.
3-241	Tamarack	39,40	140	18,19,30,31;12-14, 23-25,36	2,227	x	Affected by C.D. 19.
3-242	Flat.....	39,40	140,141	5-7;29,31-33;1,12	1,970	x	
3-243	Mary Yellowhead	39,40	141	19,24	68	...	
3-244	Long	39,40	142	6;1	95	x	
3-245	O-Be-Gwod.....	39,40	142	18;13	299	x	
3-246	Big Rat.....	39,40	142	17,19,20,29,30;24,25	1,102	x	
3-247	.....	39,40	142	30,31;25,36	35	...	
56-368	Graham				3 (206)	x	See Otter Tail County (56).
3-248	Boot.....	40	137,138	4;32,33	47 (60)	x	Also in Otter Tail County (56).
56-369	Six.....				15 (196)	x	See Otter Tail County (56).
3-249	Pearce.....	40	138	2	96	x	
3-250	Big Rock.....	40	138	2,11	36	...	
3-251	Elbow	40	138	3	75	x	
3-252	.....	40	138	3,4,9	50	...	
3-253	.....	40	138	4	25	...	
3-254	Youman.....	40	138	8,9,16,17	33	x	
3-255	.....	40	138	10	30	...	
3-256	.....	40	138	16	36	...	
3-257	Stilke.....	40	138	EC 19	21	...	
3-258	Acorn.....	40	138	20,21,28,29	144	x	Dam at outlet.
3-259	Brink.....	40	138	21,22,27,28	171	x	Affected by C.D. 17.
3-260	Chilton	40	138	21,28	183	x	Level affected by C.D. 17.
3-261	Gebo	40	138	22,23,27	92	x	
3-262	.....	40	138	WC 23	21	...	
3-263	Trieglaff.....	40	138	23,24	111	x	
3-264	Town.....	40	138	27,34,35	117	x	
3-265	Eagle.....	40	138	28,29,32,33	313	x	
3-266	Albertson	40	138	35,36	73	x	
3-267	.....	40	138	NC 36	28	...	
3-268	.....	40	139	NE 1	19	...	
3-269	Five.....	40	139	4,5	242	x	
3-270	.....	40	139	6	21	...	
3-271	.....	40	139	SW 8	15	...	

Ident. number	Name	Location Range	Township	Section	Area in Acres	Meandered	Remarks
3-272	Fisher.....	40	139	NC 8	18	...	
3-273	Perch.....	40	139	14,23	43	x	
3-274	.....	40	139	16,17	15	...	
3-275	Irish.....	40	139	16,21	16	x	
3-276	.....	40	139	17	12	...	
3-277	St. Patrick	40	139	18,19	78	x	
3-278	Schultz	40	139	19,20,29,30	103	x	
3-279	.....	40	139	NC 21	16	...	
3-280	.....	40	139	25,36	28	...	
3-281	Fox	40	139	26,27	59	x	
3-282	Neuner.....	40	139	27,28	36	x	1953 air photo shows part of bed exposed.
3-283	Howe	40	139	27,34	167	x	
3-284	.....	40	139	NW 30	46	...	
3-285	Rice.....	40	139	34,35	85	x	
3-286	Cotton.....	40	139,140	1-3,11,12;34,35,36	1,916	x	Has a 111-acre island which contains a 10-acre lake.
3-287	Pickerel	40	139,140	4,9,10,15;33	356	x	
3-288	Loon	40	139,140	5;32,33	71	x	1953 photo shows most of bed exposed.
3-289	.....	40	140	3,4,9	16	...	
3-290	Spring	40	140	7,18	53	x	
3-291	Rice.....	40	140	8,17	245	x	
3-292	Balsam	40	140	11,12	148	x	
3-293	Rock	40	140	16,17,20,21,28,29	1,198	x	Dam at outlet.
3-294	Momb.....	40	140	22,27	46	x	Affected by C.D. 19.
3-295	North Twin	40	140	C 26	39	x	Do.
3-296	.....	40	140	SW 26	11	...	
3-297	South Twin.....	40	140	26,35	19	x	
3-298	Werk.....	40	140	27	134	x	
3-299	Rochert.....	40	140	28,33	23	x	
3-300	Little Cotton ...	40	140	34	44	x	
3-301	North Momb.....	40	140,141	3;35	31	x	1956 photo shows part of bed exposed.
3-302	Little Round....	40	140,141	4,5,8,9;33,34	754	x	Affected by C.D. 19.
3-303	.....	40	141	5	39	...	
3-304	Big Sugar Bush .	40	141	5-9,16,17	668	x	
3-305	.....	40	141	NE 6	15	...	
3-306	.....	40	141	SE 7	11	...	
3-307	.....	40	141	SE 13	19	...	
3-308	.....	40	141	EC 17	14	...	
3-309	.....	40	141	NW 18	12	...	
3-310	.....	40	141	18,19	18	...	
3-311	.....	40	141	19,30	36	...	
3-312	Bullhead.....	40	141	NE 20	39	x	
3-313	Little Sugar Bush	40	141	20,29	222	x	
3-314	Fish.....	40	141	23,26	83	x	
3-315	.....	40	141	WC 24	25	...	
3-316	Mud	40	141	26,27,34,35	65	x	
3-317	.....	40	141	27,28	11	...	
3-318	Eagen	40	141	28,29,32,33	124	x	
3-319	Blackberry	40	141	29,30,31	87	x	
3-320	.....	40	141	NE 30	21	...	
3-321	.....	40	141	EC 31	20	...	
3-322	Raspberry.....	40	141,142	1;36	36	x	
3-323	Strawberry.....	40	141,142	1,2;25,26,35,36	1,607	x	
3-324	.....	40	141,142	5;32	18	...	
3-325	Cranberry	40	141,142	5,6;31,32	60	x	
3-326	.....	40	141,142	6;31	43	...	

Ident. number	Name	Location Range	Township	Section	Area in Acres	Meandered	Remarks
3-327	.....	40	142	2	42	...	
3-328	White Earth.....	40	142	4,5,8-10,15-17,20,21	2,074	x	Dam at outlet.
3-329	Becker.....	40	142	5-7	153	x	
3-330	.....	40	142	NW 7	21	...	
3-331	Fish Hook.....	40	142	7,8,17,18	171	x	
3-332	Bass	40	142	15,21,22	138	x	
3-333	.....	40	142	17	27	...	
3-334	Net.....	40	142	17-20	243	x	
3-335	Googun	40	142	17,20	135	x	
3-336	.....	40	142	19	44	...	
3-337	Little Bass.....	40	142	21,22	87	x	
3-338	Black Earth	40	142	22	71	x	
3-339	Jack Haw	40	142	23	193	x	
3-340	Chokecherry....	40	142	26,35	37	...	
3-341	Blueberry	40	142	28	35	x	
3-342	Cherry.....	40	142	30	38	x	
3-343	Gooseberry.....	40	142	30,31	92	x	
3-344	.....	40	142	SC 32	22	...	
3-345	.....	40	142	32,33	85	...	
3-346	.....	40	142	S 32,33	39	...	
3-347	.....	40	142	34,35	28	...	
3-348	.....	40	142,143	5,6;31,32	57 (85)	...	Also in Mahnomen County (44).
3-349	.....	40,41	139	19,30;24,25	26	...	
3-350	Buffalo	40,41	140,141	5-8;31;1,2	444	x	Dam at outlet.
3-351	Island	40,41	141	19,30;24,25	256	x	Level affected by ditch.
3-352	Birch.....	40,41	141,142	6;31;1;36	242	x	
3-353	.....	40,41	142	7,18;13	51	...	
3-354	White.....	40,41	142	18,19;13,24	107	x	
3-355	Sauer.....	41	137,138	4,5;32,33	138 (215)	x	Also in Otter Tail County (56).
3-356	.....	41	137,138	6;31	14 (21)	...	Do.
3-357	Monson	41	138	5,8	139	x	
3-358	Fox	41	138	7,18	149	x	
3-359	Sallie.....	41	138	7-9,16-20	1,287	x	Dam at outlet.
3-360	Muskrat.....	41	138	8,9	65	...	Do.
3-361	.....	41	138	C 9	16	...	
3-362	.....	41	138	SE 9	11	...	
3-363	Curfman.....	41	138	9,10	122	x	
3-364	Glawe	41	138	10,15	37	x	
3-365	Senica.....	41	138	13,24	122	x	
3-366	Abbey	41	138	14,23	286	x	
3-367	East Twin.....	41	138	WC 15	32	...	
3-368	Slough	41	138	15,16	44	x	
3-369	West Twin.....	41	138	SC 16	40	...	
3-370	Mud	41	138	NW 19	93	x	
3-371	Meadow.....	41	138	21	66	x	
3-372	Nottage.....	41	138	21,22	73	x	
3-373	Cottage.....	41	138	21,28	32	...	
3-374	Reeves	41	138	22,26,27,34,35	313	x	
3-375	.....	41	138	SC 23	10	...	
3-376	Lind.....	41	138	C 28	46	...	
3-377	Mill	41	138	31,32	184	...	
3-378	.....	41	138	32,33	89	...	
3-379	.....	41	138	NC 33	59	...	
3-380	.....	41	138	NC 34	16	...	
3-381	Detroit.....	41	138,139	1-4,9-15;34-36	3,089	x	Dam at outlet.

Ident. number	Name	Location Range	Township	Section	Area in Acres	Meandered	Remarks
3-382	St. Clair	41	138,139	4,5;32,33	242	x	Affected by C.D. 14.
3-383	Long	41	138,139	5;29-32	434	x	Dam at outlet.
3-384	.....	41	139	NE 1	12	...	
3-385	.....	41	139	SC 1	16	...	
3-386	Little Floyd	41	139	2,3,10,11	231	x	Affected by C.D. 13. Dam at outlet.
3-387	Floyd.....	41	139	3,4,9,10,15,16	1,212	x	
3-388	Tamarack	41	139	4,5	53	x	
3-389	Kennedy	41	139	5,8	43	x	
3-390	Wheeler.....	41	139	7	64	x	
3-391	.....	41	139	EC 7	18	...	
3-392	Oak	41	139	7,17,18	84	x	
3-393	.....	41	139	7,18	14	...	
3-394	Rice.....	41	139	13,14,23,24	260	x	Affected by C.D. 12.
3-395	Beer.....	41	139	15	77	x	Do.
3-396	.....	41	139	SE 15	26	...	
3-397	Oar.....	41	139	19	60	x	
3-398	Wine.....	41	139	19,20	42	x	
3-399	Strunk	41	139	19,30	38	x	
3-400	Brandy.....	41	139	20,21	398	x	
3-401	.....	41	139	W½ 22	36	...	
3-402	Mud	41	139	E½ 22	78	x	Affected by C.D. 14.
3-403	Leitheiser.....	41	139	NE 36	21	...	
3-404	German	41	140	NW 2	14	...	
3-405	Moon	41	140	2,11	24	x	Affected by C.D. 11.
3-406	Houg	41	140	9,10	85	x	
3-407	Pee	41	140	14,23	45	x	Affected by C.D. 12.
3-408	.....	41	140	N 15	10	...	
3-409	.....	41	140	N 16	15	...	
3-410	Tovson	41	140	SW 16	30	...	
3-411	Bean	41	140	16,21	19	...	
3-412	Halverson.....	41	140	16,21	18	...	
3-413	.....	41	140	NE 19	23	...	
3-414	Gandrud.....	41	140	NW 20	48	x	
3-415	Grimsgard.....	41	140	20,21	71	x	
3-416	Kraut.....	41	140	20,29	61	x	
3-417	Fish.....	41	140	C 21	65	x	
3-418	.....	41	140	EC 21	21	...	
3-419	Campbell.....	41	140	22,23,26-28	547	x	Affected by C.D. 12.
3-420	Sands.....	41	140	27,34	103	x	
3-421	Seabold.....	41	140	SE 29	22	...	
3-422	Harding.....	41	140	29,32	58	x	
3-423	.....	41	140	C 31	14	...	
3-424	.....	41	141	NC 2	23	...	
3-425	.....	41	141	WC 2	11	...	
3-426	.....	41	141	NE 5	21	...	
3-427	.....	41	141	C 5	24	...	
3-428	O-Me-Mee	41	141	10,15	164	x	
3-429	Fairbanks	41	141	11,14	121	x	
3-430	St. Clair	41	141	13,14,23,24	192	x	
3-431	.....	41	141	16	48	...	
3-432	Anderson.....	41	141	21,22,28	44	x	
3-433	.....	41	141	C 22	20	...	
3-434	.....	41	141	C 23	21	...	
3-435	.....	41	141	23,24	39	...	
3-436	.....	41	141	23,26	30	...	

Ident. number	Name	Location Range	Township	Section	Area in Acres	Meandered	Remarks
3-437	.....	41	141	24,25	53	...	
3-438	.....	41	141	EC 26	33	...	
3-439	Carrott.....	41	141	26,35	45	x	
3-440	Squash.....	41	141	27,28	71	x	
3-441	.....	41	141	C 36	25	...	
3-442	.....	41	141,142	3;34	22	...	
3-443	.....	41	142	EC 2	21	...	
3-444	.....	41	142	SW 2	11	...	
3-445	.....	41	142	4,9	29	...	
3-446	Fish.....	41	142	8	46	x	
3-447	Vegetable.....	41	142	8,17	30	...	
3-448	Du Forte.....	41	142	10	105	x	
3-449	Lettuce.....	41	142	C 11	20	...	
3-450	Spirit.....	41	142	11,12	43	x	
3-451	.....	41	142	11,14	11	...	
3-452	Spinach.....	41	142	12,13	60	x	
3-453	Onion.....	41	142	13,14,23,24	151	x	
3-454	Gay Bow.....	41	142	13,24	128	x	
3-455	Hospital	41	142	C 14	53	x	
3-456	.....	41	142	14,15	48	x	
3-457	.....	41	142	14,15,22,23	21	...	
3-458	.....	41	142	EC 15	27	...	
3-459	Morrison	41	142	E 17	68	x	
3-460	.....	41	142	W 17	58	x	
3-461	.....	41	142	SW 17	25	...	
3-462	Uran.....	41	142	SC 18	46	...	
3-463	.....	41	142	SE 19	26	...	
3-464	.....	41	142	SE 20	41	...	
3-465	Johnson.....	41	142	22,23	99	x	
3-466	.....	41	142	23,26	23	...	
3-467	.....	41	142	SW 25,36	22	...	
3-468	.....	41	142	SC 26	31	...	
3-469	Parsnip.....	41	142	SE 28	33	x	
3-470	.....	41	142	SW 34	11	...	
3-471	Mission.....	41	142	35,36	263	x	
3-472	.....	41	142	NC 36	25	...	
3-473	Buck	41,42	137,138	6;31;36	83 (94)	x	Also in Otter Tail County (56).
3-474	Dart.....	41,42	138	6;1,12	36	x	
3-475	Melissa.....	41,42	138	19-21,28-32;25	1,827	x	Dam at outlet.
3-476	.....	41,42	141	6;1	13	...	
3-477	.....	41,42	141	18;13	16	...	
3-478	.....	41,42	142	19;24	41	...	
56-778	.....				3 (18)	...	See Otter Tail County (56).
3-479	Moe	42	138	NC 3	46	...	
3-480	Bass	42	138	3,4	28	x	
3-481	Bullhead.....	42	138	SW 4	28	...	
3-482	.....	42	138	NE 7	21	...	
3-483	.....	42	138	NW 8	18	...	
3-484	Ellison	42	138	8,17,18	79	x	
3-485	Spear.....	42	138	NC 11	73	x	
3-486	Pearl.....	42	138	11-14	218	x	
3-487	Little Pearl	42	138	NE 12	16	...	
3-488	Rider.....	42	138	SE 13	12	...	
3-489	Loon	42	138	13,23,24	232	x	
3-490	Samson	42	138	NW 14	18	...	

Ident. number	Name	Location Range	Township	Section	Area in Acres	Meandered	Remarks
3-491	Holstad	42	138	14,23	39	x	
3-492	Carlston	42	138	SE 15	11	...	
3-493	Hunt	42	138	15,22	27	...	
3-494	Droff	42	138	EC 16	25	...	
3-495	.....	42	138	NW 16,17	21	...	
3-496	Arrow	42	138	18,19	18	x	
3-497	.....	42	138	SC 20	15	...	
3-498	.....	42	138	20,21	19	...	
3-499	.....	42	138	NW 21	18	...	
3-500	Maud	42	138	21,22,27,28	540	x	
3-501	Fish	42	138	22	18	...	
3-502	Fog	42	138	22,23	28	...	
3-503	Eunice	42	138	26,27,34	370	x	Dam at outlet.
3-504	Mud	42	138	35,36	205	x	Affected by C.D. 20.
3-505	South Minnetonka	42	138,139	2;35	78	x	Affected by ditch.
3-506	Little Cormorant	42	138,139	4,5;28-33	939	x	
3-507	.....	42	139	NC 1	10	...	
3-508	.....	42	139	NW 1	32	...	
3-509	.....	42	139	WC 1	12	...	
3-510	Homestead	42	139	2,11	75	x	Affected by C.D. 15.
3-511	.....	42	139	WC 3	16	...	
3-512	South Reep	42	139	4	60	x	Affected by ditch.
3-513	Reep	42	139	4,5	71	x	
3-514	.....	42	139	C 6	18	...	
3-515	.....	42	139	NC 7	20	...	
3-516	Canary	42	139	7,18	68	x	
3-517	Gilbertson	42	139	8	48	x	
3-518	Boardson	42	139	11-14	48	x	Affected by C.D. 15.
3-519	Bluebird	42	139	12	48	x	
3-520	North McKinstry	42	139	14,23	60	x	Affected by ditch.
3-521	Audubon	42	139	N 15,16	91	x	
3-522	Oriole	42	139	15,16	32	x	Affected by ditch.
3-523	Skaeim	42	139	15,22	62	x	Do.
3-524	North Barnes	42	139	17	64	x	
3-525	South Barnes	42	139	17,20	80	x	
3-526	Marshall	42	139	19	169	x	
3-527	Robin	42	139	20,21,28,29	45	x	Affected by ditch.
3-528	Gottenberg	42	139	20,29	121	x	
3-529	South McKinstry	42	139	22,27	165	x	
3-530	.....	42	139	26	17	...	
3-531	North Minnetonka	42	139	27,34	43	x	
3-532	Jay	42	139	28	23	x	Affected by ditch.
3-533	.....	42	139	NW 29	14	...	
3-534	.....	42	139	NE 30	13	...	
3-535	Berseth	42	139	33,34	23	...	
3-536	Pierce	42	139,140	3;34	96	x	
3-537	.....	42	139,140	6;31	26	...	
3-538	.....	42	140	NE 2	16	...	
3-539	Rassum	42	140	5,8	65	x	Affected by C.D. 15.
3-540	.....	42	140	9,10	25	...	
3-541	Hamden	42	140	10,11,14,15,21,22	476	x	Affected by C.D. 15.
3-542	Bay	42	140	EC 17	42	x	Affected by S.D. 67.
3-543	Hofendahl	42	140	17,18	110	x	Do.
3-544	Ox-Bowl	42	140	17,20	92	x	Do.
3-545	Lee Marshes	42	140	19,30	24	...	
3-546	.....	42	140	26,27	16	...	
3-547	Ox Bow	42	140	26,27,34,35	213	x	Affected by C.D. 15.
3-548	.....	42	140	27,28	60	...	Do.
3-549	Larson	42	140	28,33	123	x	
3-550	Seabold	42	140	29	100	x	

Ident. number	Name	Location Range	Township	Section	Area in Acres	Meandered	Remarks
3-551	Boe	42	140	29,30	36	x	
3-552	.....	42	140	EC 30	23	...	
3-553	.....	42	140	NW 30	18	...	
3-554	.....	42	140	NE 31	11	...	
3-555	Rat.....	42	140,141	4;34	25	...	
3-556	.....	42	141	SC 1	27	...	
3-557	.....	42	141	NE 2	29	...	1953 air photo shows part of bed exposed.
3-558	.....	42	141	12	32	...	
3-559	.....	42	141	13,24	46	...	
3-560	.....	42	141	23	21	...	
3-561	.....	42	141	23,24	12	...	
3-562	Trotochaud.....	42	141	23-26	95	x	
3-563	Bisson.....	42	141	27,34	100	x	Affected by C.D. 15.
3-564	.....	42	141	28,33	89	...	
3-565	.....	42	141	WC 33	16	...	
3-566	.....	42	141,142	3;34	21	...	
3-567	Apple.....	42	142	5,6	73	x	
3-568	Clarence.....	42	142	9	83	x	Affected by private ditch.
3-569	.....	42	142	15,22	12	...	
3-570	Banana	42	142	SC 16	47	x	
3-571	Cucumber	42	142	NW 16	43	x	
3-572	.....	42	142	NC 21	11	...	
3-573	Lemon	42	142	EC 21	39	x	
3-574	.....	42	142	EC 33	18	...	
3-575	Leif.....	42,43	138	5-8;1	519	x	Originally meandered as part of Cormorant Lake.
3-576	Big Cormorant ..	42,43	138	7,18,19,30;1,11-14, 22-25	3,380	x	
3-577	.....	42,43	138,139	6;31;1;36	77	x	Originally meandered as part of Cormorant Lake.
3-578	.....	42,43	139	6;1	30	...	
3-579	Boyer.....	42,43	139	7;1,12	305	x	
3-580	.....	42,43	139	19;13,24	20	...	
3-581	Warling	42,43	140	31;36	45	...	
3-582	Ida.....	43	137,138	3;26,27,34,35	610 (619)	x	Also in Otter Tail County (56).
56-943	.....				4 (14)	...	See Otter Tail County (56).
3-583	Severson.....	43	138	1,2	27	...	
3-584	.....	43	138	NC 2	21	...	
3-585	Bergerson.....	43	138	2,3	57	...	
3-586	Fig.....	43	138	3,4	88	x	
3-587	Rossman.....	43	138	3,4,9,10	281	x	
3-588	Upper Cormorant	43	138	4,5,8,9,15,16,17	963	x	
3-589	.....	43	138	NE 6	14	...	
3-590	Cuba	43	138	NW 6	11	...	
3-591	Beeber.....	43	138	6,7	43	...	
3-592	.....	43	138	8	24	...	
3-593	.....	43	138	8,17	19	...	
3-594	.....	43	138	9,10	50	x	
3-595	Nelson.....	43	138	9,10,15,16	306	x	
3-596	.....	43	138	C 10	68	x	
3-597	.....	43	138	NE 10	36	x	
3-598	.....	43	138	10,11	28	...	
3-599	.....	43	138	NW 14	29	...	
3-600	.....	43	138	14,15	47	...	
3-601	.....	43	138	EC 15	18	...	
3-602	Middle Cormorant	43	138	15,21,22	377	x	
3-603	.....	43	138	SW 17	26	...	
3-604	Tub	43	138	20	128	x	

Ident. number	Name	Location Range	Township	Section	Area in Acres	Meandered	Remarks
3-605	.....	43	138	WC 27	26	...	
3-606	.....	43	138	EC 28	19	...	
3-607	.....	43	138	NC 28	10	...	
3-608	.....	43	138	SW 28	14	...	
3-609	.....	43	138	28,33,34	38	...	
3-610	.....	43	138	33,34	36	...	
3-611	.....	43	139	NE 1	18	...	
3-612	Little Boyer....	43	139	C 1	43	x	
3-613	.....	43	139	NW 1	18	...	
3-614	Bergerson.....	43	139	2,3	39	x	Affected by private ditch.
3-615	.....	43	139	NC 6	15	...	
3-616	.....	43	139	SE 6	17	...	
3-617	.....	43	139	NE 7,8	18	...	
3-618	Sand.....	43	139	7,8	50	x	
3-619	Lee	43	139	7,8,17,18	110	...	
3-620	.....	43	139	NW 8	11	...	
3-621	Lund Brothers Marsh.....	43	139	8,9	29	...	
3-622	.....	43	139	9,16	33	...	
3-623	Ode Marsh.....	43	139	10	64	...	Affected by C.D. 15.
3-624	Forget-Me-Not ..	43	139	13,23,24	277	x	
3-625	Sorenson.....	43	139	17	60	x	
3-626	.....	43	139	C 18	16	...	
3-627	.....	43	139	NE 19	18	...	
3-628	.....	43	139	SE 19	24	...	
3-629	.....	43	139	20,29	36	...	
3-630	Olive.....	43	139	21,22	50	x	Affected by C.D. 5.
3-631	Stake.....	43	139	21,22,27,28,34	513	x	
3-632	Prune.....	43	139	22,23	50	x	
3-633	Stakke.....	43	139	22,23,26,27	82	x	
3-634	Orange.....	43	139	24,25	80	x	
3-635	Gourd.....	43	139	25,26	132	x	Affected by C.D. 5.
3-636	Engebretson....	43	139	SC 26	32	x	Do.
3-637	.....	43	139	NW 28	46	...	
3-638	Beseau	43	139	29,30,32	229	x	
3-639	Shoe.....	43	139	30	40	x	
3-640	.....	43	139	NW 33	41	...	
3-641	.....	43	139	C 34	16	...	
3-642	.....	43	139	34,35	18	...	
3-643	Brannigan.....	43	139	35	78	x	Affected by C.D. 5.
3-644	Peach	43	139	35,36	46	x	Do.
3-645	LaBelle.....	43	139,140	1,2;34,35,36	252	x	
3-646	Lime	43	139,140	5;32	117	x	
3-647	Stinking.....	43	140	19,20,29,30	397	x	
3-648	.....	43	140	23,26	18	...	Affected by C.D. 3.
3-649	.....	43	140	26,27	72	...	Do.
3-650	.....	43	140	NW 27	58	...	
3-651	.....	43	140	SW 27	20	...	Affected by C.D. 3.
3-652	Balke.....	43	141	24,25	121	x	
3-653	Rustad.....	43	141	31	217	x	Affected by private ditch.
3-654	.....	43	142	3,4	40	...	
3-655	.....	43	142	SC 6	47	...	
3-656	.....	43	142	WC 6	25	...	
3-657	Turtle	43,44	138	7;12	144 (183)	x	Also in Clay County (14).
3-658	Long	43,44	142	18;13	53 (89)	x	Do.
14-2	Anderson.....				23 (59)	x	See Clay County (14).

Ident. number	Name	Location Range	Township	Section	Area in Acres	Meandered	Remarks
3-659	Sand.....	43,44	139	7,18;12,13	156 (199)	x	Also in Clay County (14).
3-660	Axberg.....	43,44	139	19;24	24 (47)	x	Do.
14-3	Anderson.....				4 (25)	...	See Clay County (14).
3-661	Pump.....	43,44	139	31;36	55 (57)	x	Also in Clay County (14).
3-662	Cuba.....	43,44	139,140	6;31;1	47 (52)	x	Do.
14-4	Tilde.....				110 (256)	x	See Clay County (14).

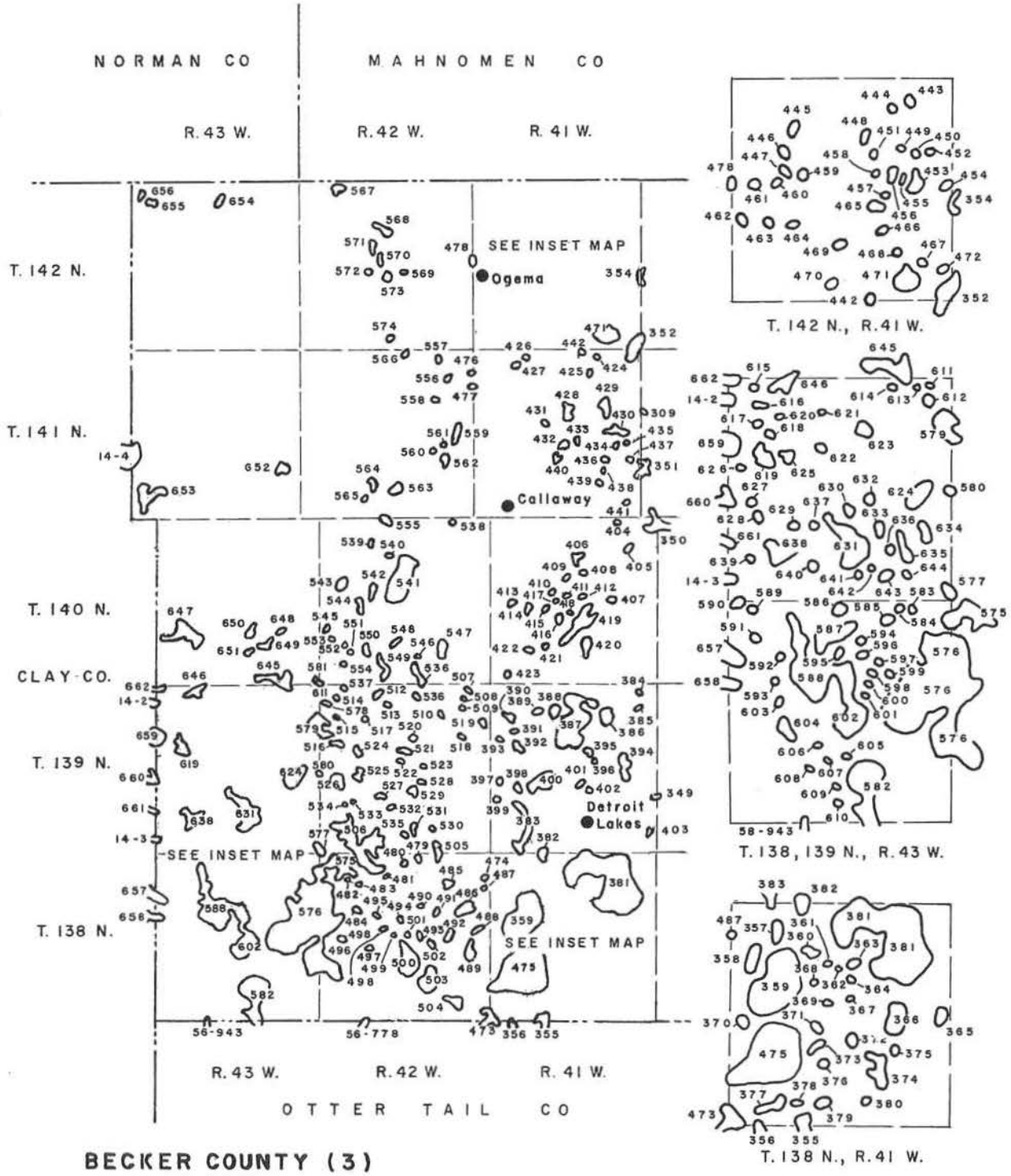

BECKER COUNTY (3)

(WEST PART)

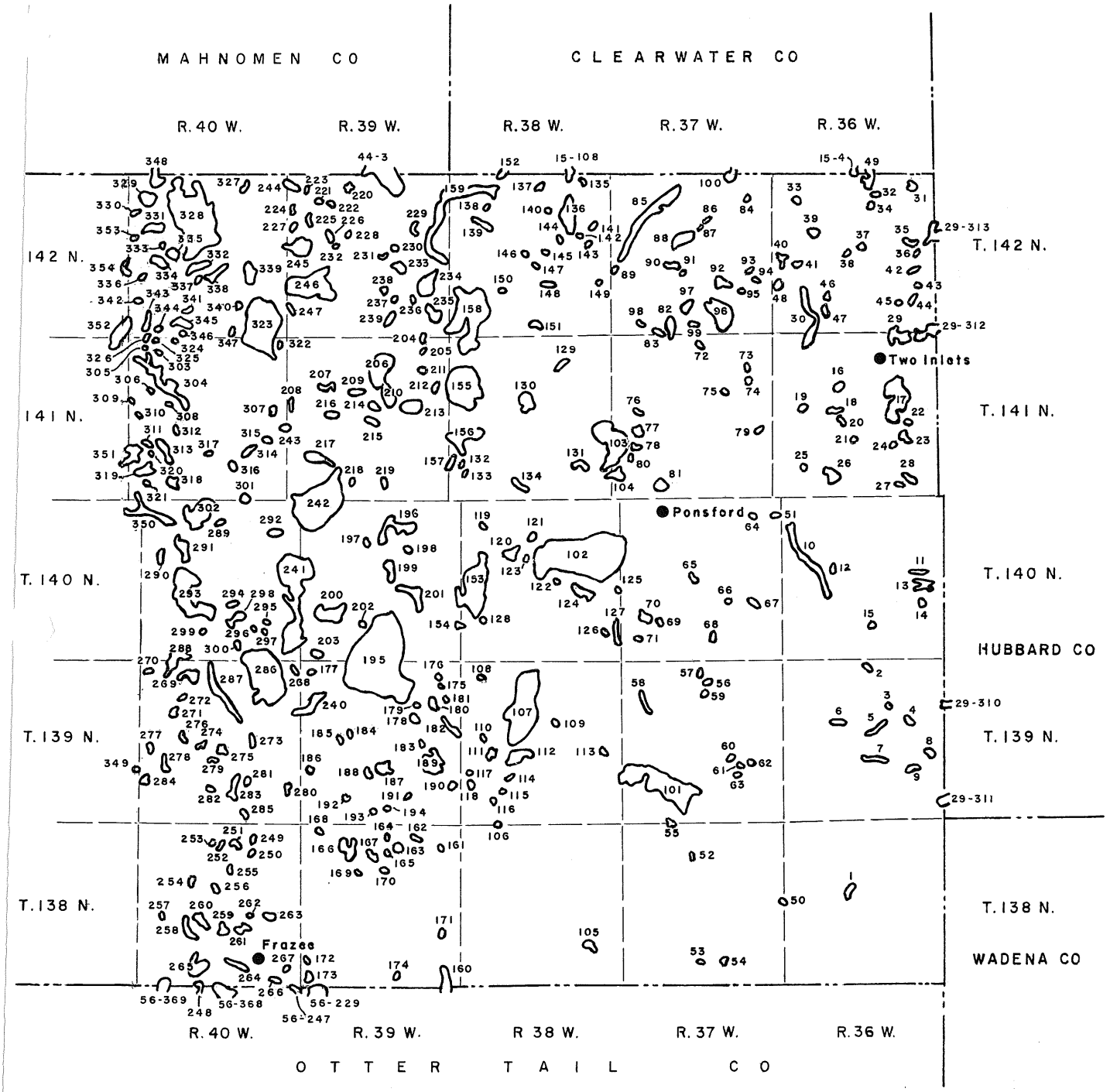

BECKER COUNTY (3)
(EAST PART)

BELTRAMI COUNTY (4)

Number of lakes 346
Lake area, acres 345,965

The northern half of the county is a relatively flat swampy area covered with peat soils, lake clays, silts, and sands deposited in the bed of former Glacial Lake Agassiz. The only uplands in this region are the old, abandoned lake beaches which form narrow, sandy ridges that rise 10' to 15' above the surrounding land. There are few lakes in this region. Red Lake, 4-35, is the largest body of water entirely within the state and has more than 90 percent of its area located within this county. The two interconnected basins of Red Lake are considered to be remnants of Glacial Lake Agassiz.

The southern half of the county is a complex morainal region containing many ice block basins. In the southwestern corner of the county, many of the lake basins were caused by ice blocks buried in outwash plains. They form "kettle" basins having distinctive circular or elliptical outlines.

There are three large reservoirs in Beltrami County, as shown in the following table:

Reservoirs in Beltrami County

Reservoir	Ident. no.	Total area, acres		
Red Lake (Hudson Bay Basin)	4-35	288,800	1931	Dam built by U.S. Office of Indian Affairs.
			1951	Transferred to U.S. Corps of Engineers.
Cass Lake (Mississippi River Basin)	4-30	29,775	1899	Dam built by private lumber company.
			1923	Dam deeded to U.S. Forest Service.
Bemidji Lake (Mississippi River Basin)	4-130	6,920	1907	Hydroelectric power dam built.
			1946	Otter Tail Power Co. acquired dam.

Lakes classified by area

	Area in acres												
	10 to 25	25 to 50	50 to 75	75 to 100	100 to 125	125 to 150	150 to 200	200 to 500	500 to 1000	1000 to 2500	2500 to 5000	5000 and over	Total
Number listed	35	44	28	21	9	12	12	31	16	3	1	1	213
Number affected by drainage or dry	1	1	4	0	0	1	3	2	1	0	1	0	14

BELTRAMI COUNTY (4)

Ident. number	Name	Location Range	Township	Section	Area in Acres	Meandered	Remarks
4-1	Burns	29,30	146	6,7;1,12	75 (131)	x	Also in Itasca County (31).
31-942	Rice				4 (46)	...	See Itasca County (31).
31-943	Coleman				17 (52)	x	Do.
31-944	Damon				9 (79)	x	Do.
4-2	Bullhead	30	146	7	24	...	
4-3	Pug Hole	30	146	7,8	85	x	Originally meandered as part of Cass Lake.
4-4	McDonald	30	146	15,16	46	...	
4-5	Schram	30	146	28,33	133	x	
4-6	Tank	30	146	34,35	13	...	
4-7	Kitchi	30	146,147	4-8;31-33	1,850	x	
4-8	Little Moose	30	147	3,10	357	x	
4-9	Preston	30	147	NC 7	10	...	
4-10		30	147	C 7	12	...	
4-11	Moose	30	147	11,14,15,21,22	617	x	
4-12	Little Pimushe	30	147	19,30	22	...	
4-13		30	147	21	16	...	1949 air photo shows much of bed exposed.
4-14	Popple	30	147	26,27	135	x	
4-15	Little Rice	30	147	30,31	124	...	
4-16	Little Gilstad	30	148	5	40	...	
4-17	Dollar	30	148	15,22	72	...	
4-18	Lillis	30	148	NE 20,21	29	...	
4-19	Anderson	30	148	SE 20,21	114	x	
4-20	Gimmer	30	148	23,26	77	...	
4-21	Baumgartner	30	148	27,34	27	...	
4-22	Webster	30	148	29	70	...	
4-23	Holland	30	148	30	89	x	1949 air photo shows part of bed exposed.
4-24	Gilstad	30	148,149	5,6;31,32	249	x	
4-25	Fields	30	149	5,8	21	...	
4-26	Stoner	30	149	18	28	...	
4-27	Borden	30	150	30	21	x	
4-28	Bullhead	30	152	25,26,35	32	x	1949 air photo shows part of bed exposed.
4-29	Norman	30	154	22	57	...	
4-30	Cass	30,31	145,146	various	19,651 (29,775)	x	Also in Cass County (11). Federal Reservoir.
4-31	Rice	30,31	147	19,30;24,25	642	x	
4-32	Pimushe	30,31	147,148	6-8,17-20;31;1;36	1,350	x	
4-33	Benjamin	30,31	148	7,18;13	36	x	
4-34	Rabideau	30	147,148	8,9,16-20;13	723	x	Dam at outlet.
4-35	Red	30-35	151-155	various	267,170 (288,800)	x	Also in Clearwater County (15). Federal Reservoir. Includes Upper Red, 107,800 acres, and Lower Red, 181,000 acres.
4-36	Drewery	31	145,146	3,4;33,34	148 (168)	x	Also in Cass County (11).
4-37		31	146	4,9	16	...	
4-38	Andrusia	31	146	7,8,17-20,30,31	1,448	x	
4-39	Silver	31	146	9,16	131	x	
4-40	Blue Sky	31	146	9,10	35	x	
4-41	Ten	31	146	10	182	x	
4-42	Buck	31	146	12-14,23,24	352	x	
4-43	Lost	31	146	14,15,22,23	139	x	
4-44	Luck	31	146	14,23	30	x	
4-45	Little Lost	31	146	15	43	x	
4-46	Mission	31	146	20,21	27	...	
4-47		31	146	33	20	...	

Ident. number	Name	Location Range	Township	Section	Area in Acres	Meandered	Remarks
4-48	Windigo	31	146	35,36	184	x	
4-49	Big	31	146,147	various	3,565	x	
4-50	Meadow	31	147	5,6	114	...	
4-51	Flora	31	147	19,20	48	...	
4-52	Jessie	31	147	30-32	48	...	
4-53	South Twin	31	147,148	2,3;34,35	237	...	
4-54	Muskrat	31	148	NE 2	21	...	
4-55	Loon	31	148	SW 2	30	...	
4-56	Carter	31	148	8,17	33	...	
4-57	Nelson	31	148	9	27	...	
4-58	Carla	31	148	12,13	25	...	
4-59	Rice	31	148	15,20	247	...	
4-60	Fagen	31	148	16,21	35	...	
4-61	Drury	31	148	27	39	...	
4-62	Bass	31	148	27,28	90	...	
4-63	North Twin	31	148	27,28,33,34	358	x	
4-64	Gull	31	148	29,32	170	...	
4-65	.....	31	148,149	1;36	33	...	
4-66	Hanson	31	148,149	3;34	96	x	
4-67	Dutchman	31	148,149	4;33,34	209	x	
4-68	Erickson	31	148,149	6;31	106	x	
4-69	Blackduck	31	149	3-5,8-11,14-17	2,742	x	Dam at outlet.
4-70	Crandall	31	149	14,23	66	x	
4-71	.....	31	149	17	26	...	
4-72	Flenner	31	149	26	16	...	
4-73	Funk	31	149	27,34	155	...	
4-74	Smith	31	149,150	4,5;32	33	...	
4-75	Roadside	31,32	147	6;1	46	x	
4-76	Long	31,32	147	7;11,12,14	404	x	
4-77	Flora	31,32	147	19,30;24,25	20	...	
4-78	.....	31,32	148	31;36	40	x	Affected by ditch.
4-79	Wolf	32	145,146	1,2;25,26,35,36	990 (1,206)	x	Also in Hubbard County (29).
29-71	Grace				344 (844)	x	See Hubbard County (29).
4-80	.....	32	146	1	111	...	
4-81	.....	32	146	NE 2	20	...	
4-82	.....	32	146	SW 2	15	...	
4-83	.....	32	146	7	11	...	
4-84	.....	32	146	8,17	32	...	
4-85	Swenson	32	146	11-14	394	x	
4-86	Stocking	32	146	13,24	80	x	
4-87	School	32	146	15,16,21,22	74	...	
4-88	.....	32	146	WC 23	17	...	
4-89	Goose	32	146	23,24	61	x	
4-90	.....	32	146	27	29	...	
4-91	.....	32	146,147	3;34	29	...	
4-92	Gallager	32	147	1,12	30	...	
4-93	.....	32	147	NE 6	27	...	
4-94	.....	32	147	EC 6	46	...	
4-95	.....	32	147	10,11,14,15	19	...	
4-96	.....	32	147	SE 13	15	...	
4-97	Buck	32	147	WC 15	43	...	
4-98	Button	32	147	C 18	42	...	
4-99	.....	32	147	SC 18	36	...	
4-100	.....	32	147	20,21,28,29	32	...	
4-101	.....	32	147	20,29	17	...	
4-102	Lynn	32	147	SC 22	28	...	
4-103	.....	32	147	C 23	43	...	
4-104	.....	32	147	NE 23	27	...	

Ident. number	Name	Location Range	Township	Section	Area in Acres	Meandered	Remarks
4-105	.....	32	147	NE 24	20	...	
4-106	.....	32	147	26,27	48	...	
4-107	.....	32	147	C 27	13	...	
4-108	.....	32	147	NW 27	52	...	
4-109	.....	32	147	28	10	...	
4-110	Little Bass.....	32	147	29,30,32	352	x	
4-111	Turtle River....	32	147,148	1-4,9-12;33,34	1,664	x	
4-112	.....	32	147,148	2,3;34,35	58	...	
4-113	.....	32	148	10	11	...	
4-114	School.....	32	148	16,21	179	x	
4-115	Pool.....	32	148	22,27,28	235	x	
4-116	.....	32	148	NW 25,26	15	...	
4-117	.....	32	148	SW 25,26	52	...	
4-118	.....	32	148	26	10	...	
4-119	Peterson.....	32	148	26,35	66	...	
4-120	Gull.....	32	148,149	1-4,11;26,27,34,35	2,148	x	
4-121	Rice.....	32	149	4,9	58	x	
4-122	Medicine.....	32	149	9,10,15,16	458	x	
4-123	Cranberry	32	149	16,17	77	x	
4-124	Sandy.....	32	149	19,29,30	242	x	
4-125	Loon	32	149	23-26	223	x	
4-126	.....	32	149	SE 27	24	...	
4-127	.....	32	149	NW 30	12	...	
4-128	.....	32	149	SC 30	20	...	
4-129	.....	32	150	SE 31	18	...	
4-130	Bemidji.....	32,33	146,147	3-6;1-4,9-11,15,16; 15,16,21-28,33-35	6,920	x	Power Reservoir.
4-131	.....	32,33	146,147	7,18;12,13	46	...	
4-132	Big Bass.....	32,33	147	19,20,30;24	384	x	
4-133	Little Gnat.....	32,33	147,148	6;31;1;36	30	...	
4-134	Three Island....	32,33	148	18,19;23-26	836	x	Dam at outlet.
4-135	Beltrami	32,33	148	30,31;25,26,35,36	701	x	
4-136	Hagah	32,33	149	6;1	92	x	
4-137	Whitefish.....	32,33	149	7;1,12	388	x	
4-138	Jackson.....	32,33	149	19;24,25	137	x	
4-139	Bass	32,33	149	30,31;25,36	103	x	
29-156	Plantaganette...				16 (2,620)	x	See Hubbard County (29).
4-140	Irving.....	33	146	16,17,21	644	x	
4-141	Carr.....	33	146	20,29	51	...	
4-142	Marquette	33	146	20,29,30-32	578	x	
4-143	.....	33	146	28,33	10	...	
4-144	.....	33	146	29	12	...	
4-145	.....	33	146	NC 30	13	...	
4-146	.....	33	146	31	32	...	
4-147	.....	33	147	4	22	...	
4-148	.....	33	147	7,18	25	...	May be affected by J.D. 35.
4-149	.....	33	147	9	34	...	
4-150	.....	33	147	10,15	73	...	
4-151	Alice.....	33	147	18	96	...	May be affected by J.D. 35.
4-152	Movil.....	33	147,148	3,4;27,33-35	800	x	Dam at outlet.
4-153	Lindgren.....	33	148	1	58	...	
4-154	Larson.....	33	148	3,4,9	184	x	
4-155	Little Turtle....	33	148	8,16,17,20,21	464	x	Dam at outlet.
4-156	Range Line.....	33	148	NE 12	29	...	
4-157	Black.....	33	148	13,14,23,24	244	x	
4-158	.....	33	148	14,23	56	...	
4-159	Turtle	33	148	15,16,21,22,27,28,33	1,584	x	
4-160	Grave.....	33	148	20,21	10	...	

Ident. number	Name	Location Range	Township	Section	Area in Acres	Meandered	Remarks
4-161	Bailey	33	148	20,29	26	...	
4-162	Fox	33	148	22,23,26,27	154	x	Dam at outlet.
4-163	Des Moines	33	148	29	40	...	
4-164	Horseman	33	148	32	47	...	
4-165	Crane	33	148,149	4;33	93	x	
4-166	Julia	33	148,149	4,5;32,33	492	x	
4-167	Dark	33	149	1,2	82	x	
4-168	Polly Wog	33	149	2,11,12	21	x	
4-169	Marcus	33	149	2,3	48	x	
4-170	Little Rice	33	149	4,5	74	x	
4-171	Anderson	33	149	9,16	59	x	
4-172	Silver	33	149	13	72	x	
4-173	Long Slough	33	149	14,23,24	35	x	
4-174	Rice	33	149	17,18	151	x	May be affected by J.D. 32.
4-175	George	33	149	18,19	89	x	
4-176	Swamp	33	149	22,27	56	x	
4-177	Peterson	33	149	23-26	52	x	
4-178	Strand	33	149	26,27,34,35	126	x	
4-179	Upper Lindgren	33	149	SC 36	36	...	
4-180	Bond	33	150	5,6	21	...	
4-181	Kinney	33	150	6	16	...	
4-182	Head	33	150	10	28	...	
4-183	Wending	33	150	11,14	21	x	
4-184	Gibibwisher	33	150	15,16	114	x	
4-185	.....	33	150	18,19	32	...	
4-186	.....	33	150	19,20	26	...	
4-187	.....	33	150	NW 22	24	...	
4-188	.....	33	150	25	20	...	
4-189	.....	33	150	27,34	18	...	
4-190	Nebish	33	150	28,33,34	98	x	
4-191	Bass	33	150	32,33	58	x	
4-192	Smyth	33	150	34	49	x	
4-193	Green	33	151	29,32	77	x	
4-194	.....	33	151	30	36	x	
4-195	.....	33,34	146	19,30;24,25	14	...	
4-196	Campbell	33,34	148	19;13,14,23,24	462	x	
4-197	Little Puposky	33,34	149	19,24	158	x	
4-198	Puposky	33,34	149	19,29-32;24-26;35,36	2,360	x	May be affected by J.D. 32.
4-199	Williams	33,34	150	1;6	29	x	
4-200	.....	33,34	151	31;36	14	...	
4-201	Chain	33,34	151	31;36	50	x	
4-202	.....	34	146	SW 3	19	...	
4-203	.....	34	146	5	50	...	
4-204	.....	34	146	9	51	...	
4-205	.....	34	146	SW 12	34	...	
4-206	.....	34	146	C 12	21	...	
4-207	.....	34	146	C 13	11	...	
4-208	Miss	34	146	14,22,23	29	...	
4-209	.....	34	146	SE 15	21	...	
4-210	.....	34	146	15,16	27	...	
4-211	Boot	34	146	16,20,21	308	x	
4-212	Stienbrook	34	146	21,28	25	...	
4-213	Miller	34	146	WC 22	35	...	
4-214	Stone	34	146	EC 22	68	...	
4-215	Fern	34	146	25,26,35,36	198	x	
4-216	Grass	34	146,147	1,2;35,36	282	x	May be affected by C.D. 2
4-217	Grant	34	146,147	4;33	200	x	

Ident. number	Name	Location Range	Township	Section	Area in Acres	Meandered	Remarks
4-218	.....	34	146,147	5;32	33	...	
4-219	Meadow.....	34	147	1,12	90	x	1949 air photo shows part of bed exposed.
4-220	.....	34	147	2,3	25	...	
4-221	.....	34	147	NW 20	12	...	
4-222	.....	34	147	SW 20	13	...	
4-223	.....	34	147	22,27	34	...	
4-224	Harley.....	34	147	29	60	...	
4-225	.....	34	147	NW 34	22	...	
4-226	.....	34	147	SW 35	32	...	
4-227	Long	34	148	2,3,4,9-11	697	x	
4-228	Round	34	148	3	44	...	
4-229	Erick.....	34	148	5,6	75	x	
4-230	Deer.....	34	148	5,8	287	x	
4-231	Ragged	34	148	7,18	38	x	
4-232	.....	34	148	11,14	28	...	
4-233	Mud	34	148	18	18	...	
4-234	Wolf.....	34	148	19,20,29,30	82	x	
4-235	Peterson.....	34	148	22,26-28	320	x	
4-236	.....	34	148	25	18	...	
4-237	Pony	34	148	28,29,32	86	x	
4-238	Ess	34	148	30	31	...	
4-239	.....	34	148	36	32	...	
4-240	Muskrat.....	34	148,149	4;33	97	...	
4-241	Grenn.....	34	149	1,2	70	x	
4-242	.....	34	149	NW 2	36	x	
4-243	Bog	34	149	9,10,15	150	x	
4-244	Boston.....	34	149	12,13	102	x	
4-245	.....	34	149	20	40	...	1949 air photo shows part of bed exposed.
4-246	Stray Horse.....	34	149	29,32	61	x	
4-247	Braas.....	34	149	31	34	x	
4-248	Fawn.....	34	149	SE 32	58	x	
4-249	Fanhl.....	34	149,150	1,2;35,36	82	x	
4-250	Rice.....	34	149,150	3;34,35	160	x	
4-251	Fox	34	150	5,6	31	x	
4-252	.....	34	150	SE 9	19	...	
4-253	.....	34	150	EC 14	20	...	
4-254	.....	34	150	SW 14	16	...	
4-255	Leslin.....	34	150	NW 14	15	...	
4-256	Dickens.....	34	150	NW 15	30	x	
4-257	.....	34	150	15,22	28	...	
4-258	Ankeewinsee ...	34	150	EC 16	23	...	
4-259	.....	34	150	NW 16	10	...	
4-260	Muerlin	34	150	C 17	16	...	
4-261	McCall.....	34	150	C 18	32	...	
4-262	.....	34	150	19,20	38	...	
4-263	.....	34	150	20,21	31	...	
4-264	.....	34	150	23	32	...	
4-265	Island	34	150	28-32	411	x	
4-266	.....	34	150	28,33	18	...	
4-267	Ten Mile	34	150	36	84	x	
4-268	Town Line	34	150,151	2,3;34,35	24	x	
4-269	Shemahgun	34	151	25,26	60	x	
4-270	Emerald.....	34	151	25,26,35,36	51	x	
4-271	Heart.....	34	151	NC 26	12	...	
4-272	Columba	34	151	26,35	16	x	

Ident. number	Name	Location			Area in Acres	Meandered	Remarks
		Range	Township	Section			
4-273	Balif	34	151	NE 27	12	...	
4-274	Jordan	34	151	27,28	11	...	
4-275	Thunder	34	151	28,29,32,33	80	x	
4-276	Isle	34	151	SW 29	12	...	
4-277	Green	34	151	31	84	x	
4-278	.....	34	151	32	16	...	
4-279	Mud	34	151	35,36	12	...	
4-280	.....	34,35	147	7;12	12	...	
4-281	Bass	34,35	150	6,7;1,12	166	x	1949 air photo shows part of bed exposed.
4-282	Mina	34,35	150	29,30;25	220	x	
4-283	Isle	34,35	151	30;25	97	x	
4-284	Burt	34,35	151	31;36	44	x	1949 air photo shows part of bed exposed.
4-285	.....	35	146	6	17	...	
4-286	Monimin	35	146	23-25	288	x	
4-287	.....	35	146	34	18	...	
4-288	.....	35	147	1,2	44	...	
4-289	.....	35	147	2	18	...	
4-290	.....	35	147	3	20	...	
4-291	.....	35	147	NW 4	32	...	1949 air photo shows part of bed exposed.
4-292	.....	35	147	EC 10	15	...	
4-293	.....	35	148	5	15	...	
4-294	.....	35	148	13	38	...	
4-295	Long	35	148	15,22	107	x	
4-296	Tepee	35	148	16	70	x	
4-297	Buzzle	35	148	20,21,28	200	x	
4-298	Little Buzzle	35	148	22	70	x	
4-299	Funkley	35	148	25,26,35,36	109	x	
4-300	Whitefish	35	148	26,27	122	x	
4-301	.....	35	148	WC 27	24	...	
4-302	Henson	35	148	34	12	...	
4-303	.....	35	148	SW 36	12	...	
4-304	Myrtle	35	149	4,9	113	x	
4-305	.....	35	149	11,14	15	...	
4-306	.....	35	149	EC 14	17	...	
4-307	Sandy	35	149	23,24	100	x	
4-308	Perch	35	149	23,26	60	x	
4-309	Whitefish	35	149	26,27,35	154	x	
4-310	Iverson	35	149	27	17	...	
4-311	Fairbanks	35	150	NC 2	30	x	
4-312	Sandy	35	150	2,3,10,11	90	x	
4-313	Pine Island	35	150	4	30	x	
4-314	Crooked	35	150	5-8	28	x	
4-315	Kesagiagan	35	150	10,11,14,15	454	x	
4-316	Gwinn	35	150	NE 11	16	...	
4-317	Neill	35	150	SE 11	20	...	
4-318	Shell	35	150	13	50	x	
4-319	Alaska	35	150	14,15,22,23	44	x	
4-320	Dunbar	35	150	17	54	x	
4-321	Mollison	35	150	17,18	58	x	
4-322	Sylvia	35	150	17-20	168	x	
4-323	.....	35	150	18	18	...	
4-324	Fishy	35	150	18,19	38	x	
4-325	Fesslund	35	150	NE 20	17	x	
4-326	Moose	35	150	20,21,29	128	x	
4-327	Barr	35	150	21	31	x	

Ident. number	Name	Location Range	Township	Section	Area in Acres	Meandered	Remarks
4-328	.....	35	150	SW 22	12	...	
4-329	Balm	35	150	22,23,26-28	508	x	
4-330	.....	35	150	23,24	24	...	
4-331	Dale.....	35	150	24-26	189	x	
4-332	.....	35	150	25	20	...	
4-333	Blake.....	35	151	25,26,35,36	16	...	
4-334	Stone.....	35	151	31,32	26	x	
4-335	Caville	35	151	32	15	...	
4-336	Johnson.....	35	151	N 32,33	12	...	
4-337	Graning.....	35	151	S 32,33	27	...	
4-338	Rush	35	151	34,35	25	x	
4-339	.....	35	151	35	17	...	
4-340	Ahlin.....	35	151	35,36	31	...	
4-341	Laxon	35	151	36	12	...	
4-342	Moose	35,36	146	7,18;12,13	100 (133)	x	Also in Clearwater County (15).
4-343	Clearwater	35,36	149	6,7,17,18;1,12,13	683 (1,039)	x	Also in Clearwater County (15). Dam at outlet.
15-2	Haggerty.....				26 (149)	x	See Clearwater County (15).
4-344	Parks.....	35,36	150	19;24	20 (27)	x	Also in Clearwater County (15).
15-3	Pickerel				6 (77)	x	See Clearwater County (15).
4-345	.....	36	158	1	53	...	1940 air photo shows part of bed exposed.
4-346	Mulligan	36	158	2,3	144	x	
15-164	Good				16 (83)	x	See Clearwater County (15).

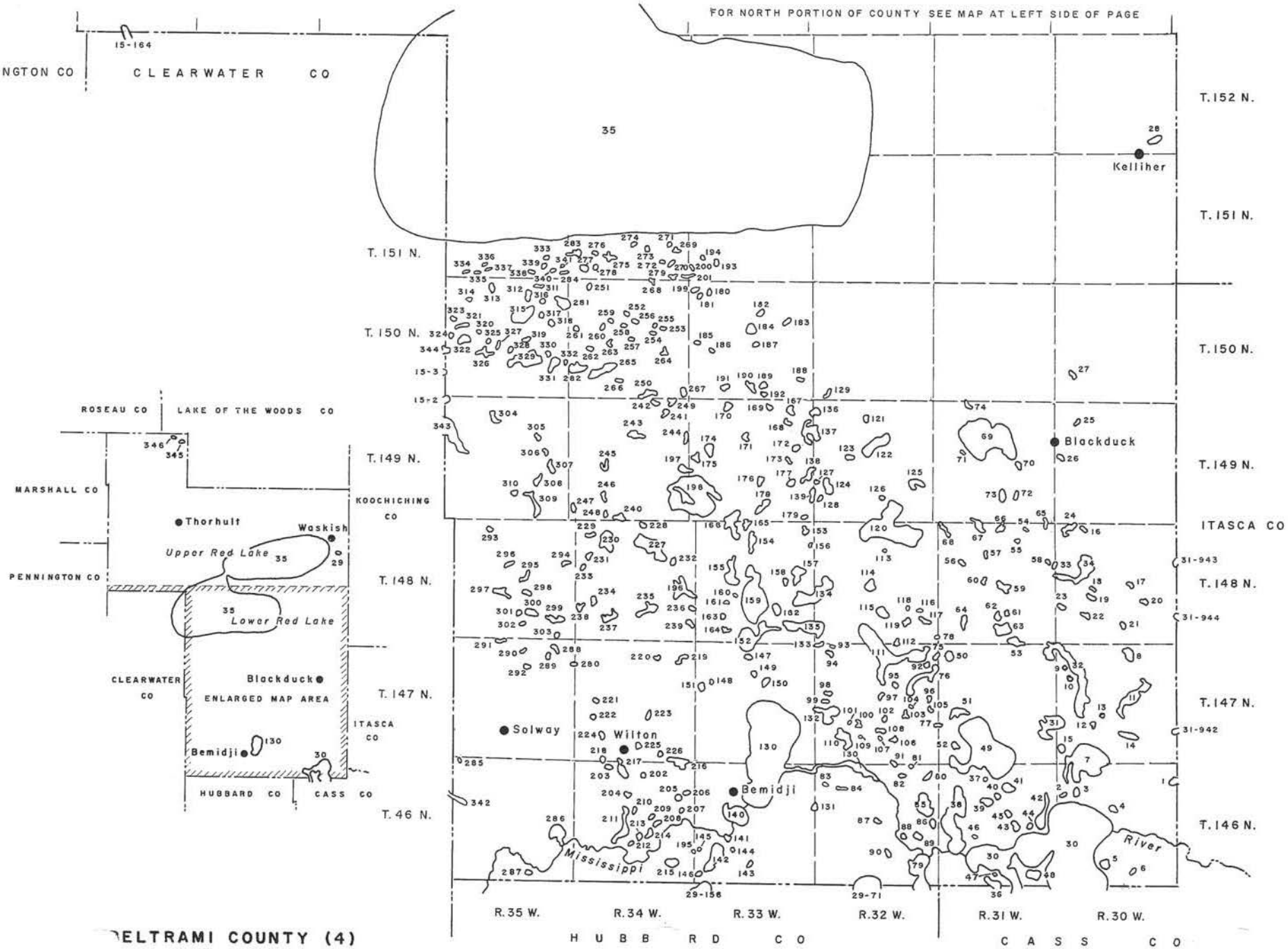
FOR NORTH PORTION OF COUNTY SEE MAP AT LEFT SIDE OF PAGE
PENNINGTON CO
CLEARWATER CO
ROSEAU CO
LAKE OF THE WOODS CO
MARSHALL CO
KOOCHICHING CO
ITASCA CO
CLEARWATER CO
HUBBARD CO
CASS CO
Thorhult
Waskish
Upper Red Lake
Lower Red Lake
Blackduck
ENLARGED MAP AREA
Bemidji
Solway
Wilton
Kelliher
Blackduck
Bemidji
Mississippi River
T. 152 N.
T. 151 N.
T. 150 N.
T. 149 N.
T. 148 N.
T. 147 N.
T. 46 N.
T. 146 N.
R. 35 W.
R. 34 W.
R. 33 W.
R. 32 W.
R. 31 W.
R. 30 W.
15-164
15-3
15-2
29-156
29-71
31-943
31-944
31-942
BELTRAMI COUNTY (4)
HUBBARD CO
CASS CO

BENTON COUNTY (5)

Number of lakes 15
Lake area, acres. 2,067

Benton County has very few lakes. Its surface is composed mainly of gently rolling ground moraine which was deposited by the Pierz ice lobe, which entered this county from the east. The western portion of the county contains outwash deposits associated with glacial drainages along the Mississippi River valley. Granite rock crops out in this locality or is close to the surface. Such terrain is not conducive to the formation of lakes. Little Rock, 5-13, is the largest lake with an area of 1,259 acres.

Lakes classified by area

	Area in acres							
	10 to 25	25 to 50	50 to 75	75 to 100	100 to 125	125 to 150	1000 to 2500	Total
Number listed.	3	4	3	2	0	2	1	15
Number affected by drainage or dry.	0	1	2	0	0	1	0	4

Ident. number	Name	Location Range	Township	Section	Area in Acres	Meandered	Remarks
5-1	Bible's Duck Slough	28	36	15,16	54	. . .	May be affected by C.D. 15.
5-2	. . . . .	29	36	22	33	. . .	
5-3	. . . . .	29	36	30,31	24	. . .	
5-4	Donovan	30	36	27,33,34	93	x	
5-5	. . . . .	30	36	36	62	. . .	1953 air photo shows part of bed exposed.
5-6	. . . . .	30	37	6,7	26	. . .	
5-7	Mayhew	30	37	8,17	127	. . .	Dam at outlet.
5-8	. . . . .	30	37	22,23	65	. . .	1953 air photo shows most of bed exposed.
5-9	Pularskis	30	38	29,30	138	. . .	
5-10	. . . . .	31	36	3	16	. . .	Affected by private ditch.
5-11	. . . . .	31	36	23	32	. . .	Affected by C.D. 11.
5-12	. . . . .	31	37	14,15	95	. . .	
5-13	Little Rock.	31	37,38	2,3,10,11,14;34,35	1,259	x	
5-14	. . . . .	31	38	8	32	. . .	
5-15	Mill Pond	31	38	20,21	11	. . .	

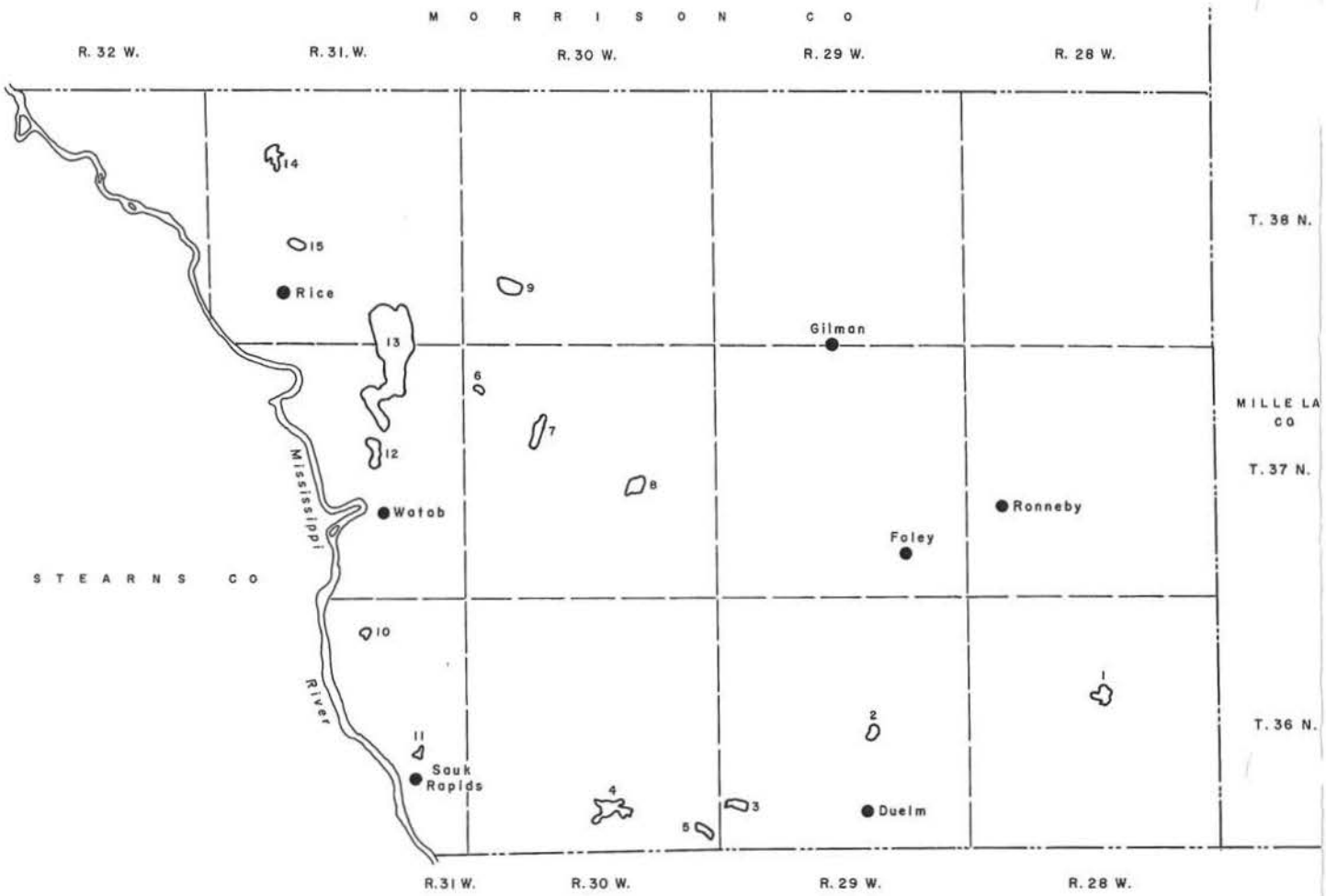

BENTON COUNTY (5)

BIG STONE COUNTY (6)

Number of lakes 195
Lake area, acres. 25,448

Most of the region contains scattered shallow lake basins formed by the uneven deposition of glacial drift in the Big Stone moraine.

Deposition of sediment by the Whetstone River into the Minnesota River valley created a natural dam that eventually led to the formation of Big Stone Lake, 6-152. Marsh, 6-1, was probably formed in a similar manner by an alluvial dam deposited by the Pomme de Terre River. Both of these lakes are now used as reservoirs.

Reservoir	Ident. no.	Total area, acres		History
Big Stone	6-152	11,185	1934-37	Dam built by state to maintain better conservation levels and to reduce downstream flood stages.
Marsh	6-1	6,100	1934	Dam built by state as part of Lac Qui Parle water control project.
			1950	Project transferred to federal government.

Lakes classified by area

Area in acres

	10 to 25	25 to 50	50 to 75	75 to 100	100 to 125	125 to 150	150 to 200	200 to 500	500 to 1000	1000 to 5000	5000 and over	Total
Number listed.	49	63	31	19	11	1	3	14	1	1	2	195
Number affected by drainage or dry.	1	5	9	5	3	0	0	4	0	0	0	27

Ident. number	Name	Location Range	Township	Section	Area in Acres	Meandered	Remarks
6-1	Marsh.	43,44	120	various	3,857 (6,100)	x	Also in Lac Qui Parle (37) and Swift (76) counties. Federal Reservoir.
6-2	Artichoke	43,44	121,122	6;31;1;11,13,14, 23-26,35,36	1,965 (2,011)	x	Also in Swift County (76).
6-3	. . . . .	44	121	1,2	48	. . .	
6-4	. . . . .	44	121	SW 2	41	. . .	
6-5	. . . . .	44	121	6,7	48	. . .	Affected by C.D. 12.
6-6	. . . . .	44	121	NC 11	27	. . .	
6-7	. . . . .	44	121	SC 11	17	. . .	
6-8	. . . . .	44	121	11,12	16	. . .	
6-9	. . . . .	44	121	NW 12	34	. . .	
6-10	. . . . .	44	121	13	28	. . .	

Ident. number	Name	Location Range	Township	Section	Area in Acres	Meandered	Remarks
6-11	.....	44	121	26,27	42	...	
6-12	.....	44	121,122	1,2;35,36	17	...	
6-13	.....	44	122	EC 1	27	...	
6-14	.....	44	122	WC 1	42	...	
6-15	.....	44	122	3	84	...	Affected by ditch.
6-16	.....	44	122	4	12	...	
6-17	.....	44	122	10,11	26	...	
6-18	.....	44	122	13	19	...	
6-19	.....	44	122	15	271	...	
6-20	Long	44	122	21,22,27,34	335	x	
6-21	.....	44	122	22,23	168	...	
6-22	.....	44	122	25	19	...	
6-23	.....	44	122	SW 35	17	...	
75-312	.....				6 (15)	...	See Stevens County (75).
6-24	.....	44,45	123	30;25	33 (56)	...	Also in Stevens County (75).
75-313	.....				3 (18)	...	See Stevens County (75).
6-25	.....	45	121	2	19	...	
6-26	.....	45	121	2	15	...	
6-27	.....	45	121	5,6	30	...	
6-28	Peterson	45	121	5,8	55	x	
6-29	Long Tom	45	121	6	110	x	
6-30	.....	45	121	SC 9	11	...	
6-31	.....	45	121	SC 9	13	...	
6-32	Horseshoe.....	45	121	9,15,16	48	x	
6-33	.....	45	121	10	13	...	
6-34	.....	45	121	10,11	26	...	
6-35	.....	45	122	2,3,10,11	34	...	Affected by ditch.
6-36	.....	45	122	EC 3	19	...	
6-37	.....	45	122	N 3	13	...	
6-38	.....	45	122	3,10	35	x	Do.
6-39	.....	45	122	4,5	19	...	
6-40	.....	45	122	WC 8	28	...	
6-41	.....	45	122	8	52	...	
6-42	.....	45	122	8,17	88	x	
6-43	Hanson Slough ..	45	122	9-11,15	356	x	Affected by ditch.
6-44	.....	45	122	12,13	77	...	
6-45	.....	45	122	14	15	...	
6-46	.....	45	122	14,15	54	...	
6-47	.....	45	122	15,16	46	...	
6-48	.....	45	122	15,16,21,22	87	...	
6-49	.....	45	122	18	31	...	
6-50	Otrey	45	122	19,20,28-30	475	x	
6-51	.....	45	122	EC 20	25	...	
6-52	.....	45	122	21	32	x	
6-53	.....	45	122	21,22,27	116	...	
6-54	Larson Slough ..	45	122	21,27,28	254	x	
6-55	.....	45	122	22,23	40	...	
6-56	.....	45	122	22,23,26,27	22	...	
6-57	.....	45	122	SE 25,36	17	...	
6-58	.....	45	122	26,35	69	...	
6-59	.....	45	122	28	54	...	
6-60	.....	45	122	SW 31	24	...	
6-61	.....	45	122	SC 31	16	...	
6-62	.....	45	122	N 31	11	...	
6-63	.....	45	122	SW 32	21	...	

Ident. number	Name	Location Range	Township	Section	Area in Acres	Meandered	Remarks
6-64	.....	45	122	N 32	11	...	
6-65	.....	45	122	C 34	28	...	
6-66	.....	45	122	NW 36	16	...	
6-67	.....	45	122	SC 36	14	...	
6-68	.....	45	122,123	4,5;32,33	75	x	Affected by ditch.
6-69	Olson.....	45	122,123	5;32	104	x	
6-70	.....	45	123	NW 1	55	...	
6-71	.....	45	123	2,11	52	...	Do.
6-72	.....	45	123	9,16,17	59	...	Do.
6-73	Dismal Swamp ..	45	123	11-14	213	...	
6-74	.....	45	123	12	21	...	
6-75	.....	45	123	EC 15	61	...	
6-76	.....	45	123	C 15	30	...	
6-77	.....	45	123	SE 18	15	...	Do.
6-78	.....	45	123	19	76	x	
6-79	.....	45	123	21,22	43	...	
6-80	.....	45	123	NC 27	74	...	
6-81	.....	45	123	28,29,32,33	88	x	Do.
6-82	.....	45	123,124	2;35	34	...	
6-83	.....	45	124	27	37	...	
6-84	Moonshine.....	45	124	29,30	464	x	Affected by C.D. 8.
6-85	.....	45	124	NW 32	11	...	
6-86	.....	45	124	C 32	21	...	
6-87	.....	45	124	32,33	19	...	
6-88	.....	45	124	NE 34	45	...	
6-89	Karl Slough.....	45,46	122	6,7;1,12	74	x	
6-90	Bentsen.....	45,46	122	7,18;1,12,13	664	x	
6-91	Lone Tree.....	45,46	123	7,18;12,13	232	x	Affected by ditch.
6-92	Walter.....	46	121	1,2	52	x	
6-93	Munnwyler.....	46	121	1,12	28	...	
6-94	.....	46	121	2	22	...	
6-95	.....	46	121	2,3,10,11	72	x	Affected by ditch.
6-96	Lindgren.....	46	121	11,12	58	x	
6-97	.....	46	121	SE 12	15	...	
6-98	.....	46	121	C 12	24	...	
6-99	.....	46	121	14	10	...	
6-100	.....	46	122	NE 1	46	...	
6-101	Olson.....	46	122	2,3	89	x	
6-102	Thielke	46	122	2,11,12,14	354	x	
6-103	Swenson	46	122	3.10	101	x	
6-104	Moulton	46	122	4,5	37	...	
6-105	.....	46	122	12	31	...	Affected by ditch.
6-106	.....	46	122	16,21	44	...	
6-107	.....	46	122	C 21	36	...	
6-108	.....	46	122	25,26	29	x	
6-109	Twin	46	122	26,35,36	55	x	
6-110	.....	46	122	SW 26	23	...	
6-111	.....	46	122	NW 26,27	18	...	
6-112	.....	46	122	SW 26,27	22	...	
6-113	.....	46	122	C 35	14	...	
6-114	.....	46	122	NE 36	31	...	
6-115	Bassett Slough..	46	122,123	2,3;34,35	76	x	
6-116	Lysing.....	46	122,123	3;34	248	x	
6-117	Sweetwater	46	123	2	81	...	
6-118	Campbell Slough	46	123	3	97	x	Affected by ditch.
6-119	.....	46	123	3,10	87	...	
6-120	Cup	46	123	SC 4	57	x	
6-121	.....	46	123	5,6	36	x	
6-122	.....	46	123	SC 6	32	...	
6-123	.....	46	123	E 6	23	...	

Ident. number	Name	Location Range	Township	Section	Area in Acres	Meandered	Remarks
6-124	.....	46	123	NW 7	27	...	
6-125	.....	46	123	N 7	15	...	
6-126	.....	46	123	E 7	10	...	
6-127	.....	46	123	SW 7	18	...	
6-128	.....	46	123	8,17	44	x	
6-129	Eli	46	123	9,10,15,16,22	174	...	
6-130	.....	46	123	SW 17	29	x	
6-131	.....	46	123	NE 18	23	...	
6-132	.....	46	123	20,21	29	...	
6-133	.....	46	123	22,27	62	x	Affected by ditch.
6-134	.....	46	123	WC 23	40	...	
6-135	South Rockwell .	46	123,124	4,5;32,33	129	x	
6-136	.....	46	124	8	63	x	Affected by J.D. 4.
6-137	West Toqua.....	46	124	8,17	300	x	Do.
6-138	East Toqua.....	46	124	9,16	440	x	
6-139	Lannon	46	124	15,16	197	x	
6-140	.....	46	124	16	66	x	
6-141	.....	46	124	20	32	...	
6-142	.....	46	124	20,29	26	...	
6-143	.....	46	124	25,26,35,36	28	...	
6-144	Lone Tree Slough	46	124	26	81	...	
6-145	Humpty Dumpty .	46	124	26,35	119	x	
6-146	Government Slough	46	124	27,34	111	x	
6-147	North Rockwell Slough	46	124	28,33	269	x	
6-148	Leo	46	124	NE 30	81	x	
6-149	.....	46	124	SW 31	36	...	
6-150	.....	46	124	SW 32	24	...	
6-151	Smithwicks	46	124,125	5,6;31,32	28 (31)	x	Also in Traverse County (78).
6-152	Big Stone	46-49	121-124	various	6,028 (12,100)	x	Also in Roberts County, South Dakota.
6-153	.....	46,47	123	7;12	23	...	Minnesota State Reservoir
6-154	.....	47	123	EC 1	36	...	
6-155	.....	47	123	SW 1	57	...	Affected by ditch.
6-156	.....	47	123	C 1	14	...	
6-157	.....	47	123	WC 2	30	...	
6-158	.....	47	123	EC 2	15	...	
6-159	.....	47	123	11,12	53	...	
6-160	.....	47	123	13	81	x	
6-161	.....	47	123	23	81	x	Affected by C.D. 13.
6-162	.....	47	123,124	2;35	81	...	
6-163	.....	47	123,124	3;34	96	x	
6-164	.....	47	124	2,3	48	x	These two (2) lakes meandered as one (1) lake of 214 acres. Drained by J.D. 4.
6-165	Smithwicks Slough	47	124	2,11	103	x	
6-166	.....	47	124	EC 3	27	...	
6-167	.....	47	124	3	48	...	
6-168	.....	47	124	3,4,9,10	40	...	
6-169	.....	47	124	3,10	39	...	
6-170	Barry	47	124	4,5,8,9	356	x	
6-171	.....	47	124	SE 10	32	...	
6-172	.....	47	124	10,11	19	...	
6-173	.....	47	124	10,15	26	...	
6-174	.....	47	124	EC 13	26	...	
6-175	.....	47	124	SW 13	33	...	
6-176	.....	47	124	13,24	103	x	
6-177	.....	47	124	SE 14	56	...	
6-178	.....	47	124	NW 14	71	...	Affected by J.D. 4.

Ident. number	Name	Location Range	Township	Section	Area in Acres	Meandered	Remarks
6-179	.....	47	124	15,22	64	...	
6-180	.....	47	124	16,17,20,21	113	x	Affected by ditch.
6-181	.....	47	124	C 17	66	...	Do.
6-182	.....	47	124	19,20	22	...	
6-183	Fogarty	47	124	20,21	60	...	
6-184	.....	47	124	SE 21	32	...	
6-185	.....	47	124	26,35	79	...	
6-186	.....	47	124	27,28	68	x	Affected by ditch.
6-187	.....	47	124	27,28,33,34	65	...	
6-188	.....	47	124	27,34	75	...	
6-189	.....	47	124	34,35	36	...	
6-190	.....	47	124	35,36	26	...	
6-191	.....	47	124	NE 36	39	...	
6-192	.....	47,48	124	18;13	104	...	Affected by C.D. 7.
6-193	.....	47,48	124	19,30;24,25	65	...	
6-194	.....	48	124	1	103	...	
6-195	.....	48	124	8	39	...	
78-26	.....				13 (47)	...	See Traverse County (78).

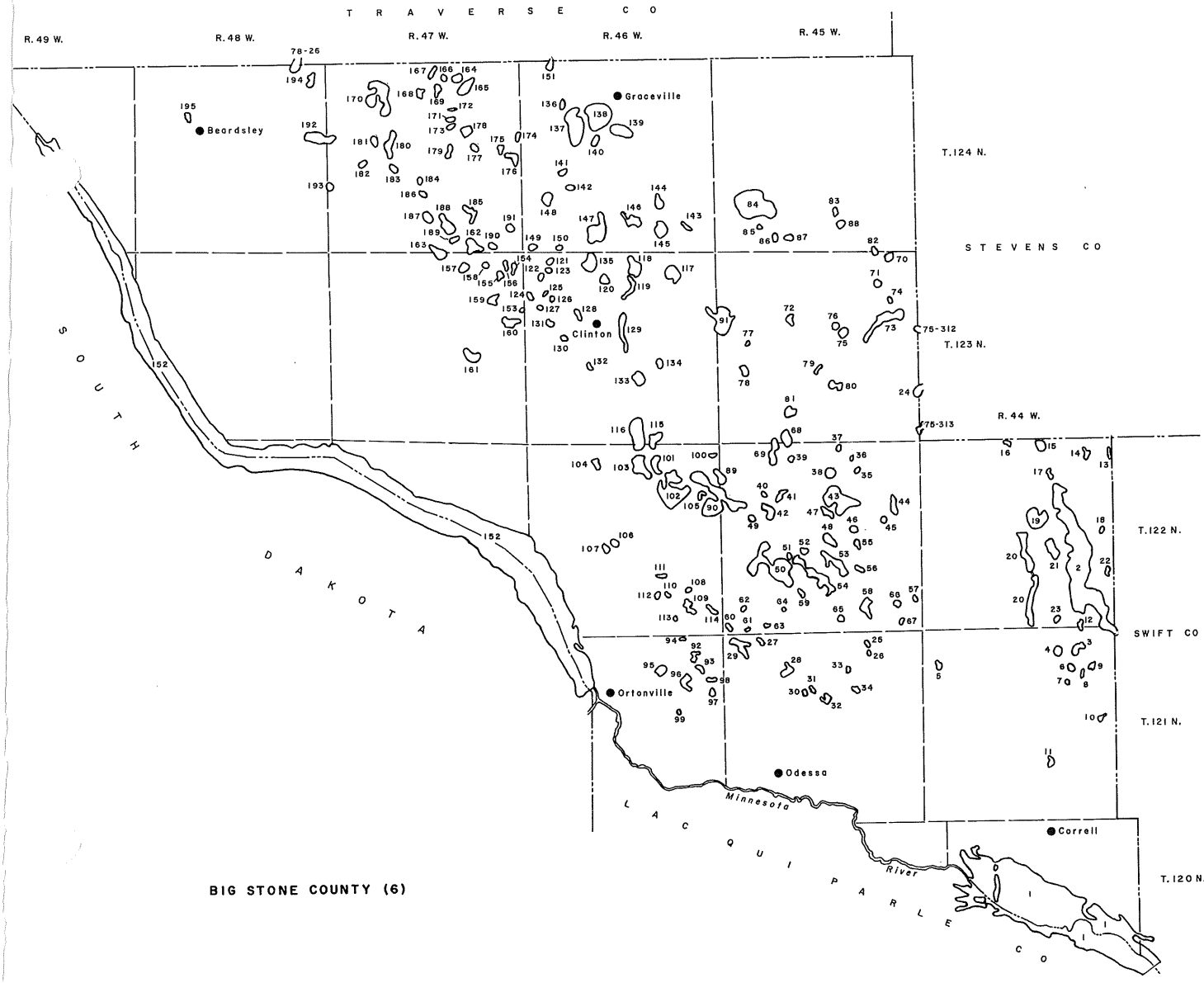

BIG STONE COUNTY (6)

BLUE EARTH COUNTY (7)

Number of lakes 133
Lake area, acres. 19,319

Most of the lake basins in the county occupy shallow depressions in glacial till (ground moraine) deposited at the base of a glacial ice sheet of the Des Moines lobe which covered the region. A few of the basins such as the Loon, Mills, Crystal and Lilly chain, 7-96, 7-97, 7-98 and 7-101, originated from ice blocks buried in preglacial valleys.

About 80 percent of the lakes listed in the county are either drained or affected by artificial drainage systems. The county once may have contained many more shallow lakes but all traces of them have disappeared through drainage and sedimentation. The largest lakes entirely within the county are:

Ident. no.	Name	Area, acres
7-44	Madison	1,345
7-60	Eagle	1,183
7-86	Jackson	1,140
7-96	Loon	818

Lura, 7-79, a large lake of 1,263 acres total area, is mostly within Blue Earth County but extends also into Faribault County.

Lakes classified by area

Area in acres

	10 to 25	25 to 50	50 to 75	75 to 100	100 to 125	125 to 150	150 to 200	200 to 500	500 to 1000	1000 to 2500	Total
Number listed.	19	27	24	11	12	11	4	18	3	4	133
Number affected by drainage or dry.	12	24	21	11	9	7	3	12	1	3	103

Ident. number	Name	Location Range	Township	Section	Area in Acres	Meandered	Remarks
7-1	.....	24,25	107	18,19;13,24	54 (88)	...	Also in Waseca County (81). Affected by ditch.
7-2	.....	24,25	108	6;1	105 (114)	x	Also in Waseca County (81). Affected by C.D. 2. Originally meandered as part of Madison Lake.
7-3	Born.....	24,25	108	30;25	105 (109)	...	Also in Waseca County (81).
7-4	.....	24,25	109	31;36	94 (117)	x	Also in LeSueur County (40). Affected by C.D. 2. Originally meandered as part of Madison Lake.
7-5	Stakman Marsh..	25	104,105	3,4;33,34	73 (100)	...	Also in Faribault County (22). Affected by ditch.
22-33	Minnesota.....				42 (1,915)	x	See Faribault County (22).
7-6	.....	25	105	1,2	12	...	Affected by C.D. 5.
7-7	.....	25	105	4,9	132	...	Do.
7-8	.....	25	105	4,9,10	97	...	Do.
7-9	Pick Marsh.....	25	105	9,16	118	...	Do.

Ident. number	Name	Location Range	Township	Section	Area in Acres	Meandered	Remarks
7-10	.....	25	105	NW 10	11	...	Do.
7-11	.....	25	105	15,22	46	...	Do.
7-12	.....	25	105	WC 16	13	...	Level affected by C.D. 5.
7-13	.....	25	105	SC 23	56	...	Affected by ditch.
7-14	.....	25	105	EC 33	16	...	Do.
7-15	.....	25	105,106	1,2;35,36	230	...	Affected by C.D. 5.
7-16	.....	25	105,106	3,4;27,28,33,34	381	...	Do.
7-17	.....	25	106	7,18	26	...	Affected by ditch.
7-18	.....	25	106	WC 8	42	....	Do.
7-19	Hobza Marsh....	25	106	10,15,16	134	...	Do.
7-20	Severson.....	25	106	14,23	268	...	Do.
7-21	.....	25	106	16,21	259	...	Do.
7-22	.....	25	106	17-20	28	...	Do.
7-23	.....	25	106	26,34,35	60	...	Affected by tile drain and C.D. 5.
7-24	Cottonwood.....	25	106	32,33	196	x	Dam at outlet.
7-25	.....	25	107	WC 1	72	...	Affected by C.D. 83.
7-26	.....	25	107	2	176	...	Do.
7-27	.....	25	107	6	160	...	Affected by C.D. 55.
7-28	.....	25	107	EC 10	33	...	Affected by C.D. 26.
7-29	.....	25	107	18,19	55	...	Affected by C.D. 88.
7-30	.....	25	107	34,35	85	...	Affected by C.D. 1.
7-31	.....	25	107,108	3,4;33,34	212	...	Affected by C.D. 26.
7-32	.....	25	108	1,12	37	...	1950 air photo shows most of bed exposed.
7-33	Mud	25	108	3,4	73	x	Affected by tile drain and J.D. 9.
7-34	Mud	25	108	10,15	108	x	
7-35	.....	25	108	11,13,14	67	...	Affected by C.D. 2. Originally meandered as part of Madison Lake.
7-36	.....	25	108	14,23	141	...	Affected by C.D. 2.
7-37	.....	25	108	NC 18	34	...	Affected by ditch.
7-38	.....	25	108	NW 19	77	...	Do.
7-39	Alice.....	25	108	25,26,36	281	x	Level affected by C.D. 2.
7-40	.....	25	108	26,27	43	...	Affected by C.D. 17.
7-41	.....	25	108	27,28	225	...	Affected by J.D. 22.
7-42	.....	25	108	32,33	80	...	Affected by C.D. 26.
7-43	Indian	25	108	35,36	211	x	Level affected by C.D. 2.
7-44	Madison.....	25	108,109	1-3,10,11;34-36	1,345	x	Level affected by C.D. 2. Dam at outlet.
7-45	Gilfillin.....	25	108,109	4,5;32,33	210	x	Affected by C.D. 15.
7-46	.....	25	109	13,14,23,24	85 (87)	...	Also in LeSueur County (40). Affected by J.D. 15.
40-117	Washington				6 (1,565)	x	See LeSueur County (40).
7-47	George.....	25	109	19,20	141	x	
7-48	Long	25	109	20,29	53	x	
7-49	Mud	25	109	21,22,27,28	115	x	1950 air photo shows most of bed exposed.
7-50	.....	25	109	NC 22	45	...	Affected by ditch.
7-51	.....	25	109	WC 23	68	...	Affected by J.D. 15.
7-52	.....	25	109	25,36	29	...	Affected by ditch.
7-53	Duck	25	109	26,27	288	x	
7-54	Ballantyne	25	109	27,28,33	346	x	
7-55	Gilfillin.....	25	109	29,32	95	...	Affected by C.D. 15.
7-56	Albert	25	109	30,31	61	x	
7-57	Knights	25,26	105	7,18;12,13	139	x	
7-58	Perch.....	25,26	106	18;13	310	x	
7-59	Rice.....	25,26	107	19,30,31;25,36	508	x	Dam at outlet.
7-60	Eagle.....	25,26	108,109	6,7;31;1,12;35,36	1,183	x	Level affected by J.D. 34.
7-61	.....	26	105	7,8,18,19	68	...	Affected by J.D. 45.
7-62	.....	26	105	NE 13	36	...	Affected by C.D. 16.
7-63	.....	26	106	SW 1	60	...	Affected by C.D. 86.

Ident. number	Name	Location Range	Township	Section	Area in Acres	Meandered	Remarks
7-64	.....	26	106	SC 2	31	...	Do.
7-65	Mud	26	106	2,3	131	...	Level affected by C.D. 86.
7-66	.....	26	106	NE 21	32	...	Affected by tile drains of C.D. 57.
7-67	.....	26	106	22	30	...	Do.
7-68	White Bear	26	107	N 1	131	...	Affected by C.D. 25.
7-69	.....	26	107	12,13	84	...	Affected by C.D. 88.
7-70	.....	26	107	25,36	72	...	Affected by C.D. 86.
7-71	.....	26	108	14,15	72	...	Affected by C.D. 12.
7-72	.....	26	108	20,28,29	45	...	1950 air photo shows bed exposed.
7-73	.....	26	108	22,23	59	...	Level affected by C.D. 43.
7-74	.....	26	108	23-26	27	...	Affected by C.D. 43.
7-75	.....	26	108	SW 35	39	...	Affected by C.D. 25.
7-76	Hodapp Marsh...	26	108,109	2;35	33	...	
7-77	Wita	26	109	24,25	463	x	Level affected by J.D. 1.
7-78	.....	26	109	27	51	...	1950 air photo shows bed exposed.
7-79	Lura.....	26,27	104,105	30,2,3;23-26;35,36	1,148 (1,263)	x	Also in Faribault County (22).
7-80	.....	27	105	29-31	354	...	Affected by J.D. 3.
7-81	.....	27	106	NC 23	17	...	Affected by tile drains of J.D. 20.
7-82	.....	27	106	SE 23	58	...	Do.
7-83	.....	27	106,107	4;33,34	119	...	Affected by J.D. 43.
7-84	Sibley Park Pool	27	108	14,23	56	...	Lake was formed by dam on Blue Earth River. Dam removed in 1951 and pool drained.
7-85	Indian	27	108	25,26,35,36	33	...	Affected by C.D. 71.
7-86	Jackson.....	27,28	105	18,19;13,24,25	1,140	x	Affected by J.D. 3 and 49.
7-87	Rapidan.....	27,28	107	7,8;12,13	328	...	Privately owned power reservoir.
7-88	.....	27,28	107	18,19;13	24	...	
7-89	Rush	27,28	108	30;25	139	x	Affected by tile and private ditch.
7-90	Ida	28	105	1,12	120	x	
7-91	.....	28	105	NC 6	15	...	
7-92	.....	28	106	C 10	17	...	Affected by C.D. 33 and 78.
7-93	.....	28	106	SC 11	70	...	Affected by C.D. 78.
7-94	.....	28	106	13,14	55	...	Do.
7-95	.....	28	106	SW 22	68	...	Do.
7-96	Loon	28	107	2-4,10,11	818	x	Originally meandered as part of Mills Lake.
7-97	Mills	28	107	11,12,13,14	237	x	Originally meandered to include Loon Lake.
7-98	Crystal	28	107,108	4,5;32,33	396	x	Dam at outlet.
7-99	McGibneys	28	108	21,28	50	...	Affected by C.D. 34.
7-100	Mennenga Marsh.	28	108	23,24	16	...	
7-101	Lily	28	108	31,32	142	x	Dam at outlet.
7-102	.....	28	108	35	15	...	Affected by tile drains of C.D. 65.
7-103	.....	28	108	35,36	33	...	Do.
7-104	McGibneys	28	109	NW 32	18	...	
7-105	Kilby	28,29	108	7;12	44	...	Affected by tile drains of J.D. 29.
7-106	.....	29	106	4,5	19	...	Affected by tile drains of J.D. 15.

dent. number	Name	Location Range	Township	Section	Area in Acres	Mean-dered	Remarks
7-107	.....	29	106	8,17	84	...	Affected by tile drains.
7-108	.....	29	106	SE 17	17	...	Affected by ditch.
7-109	.....	29	106	SE 23	15	...	Affected by tile drains of C.D. 51.
7-110	.....	29	106	SW 25	24	...	
7-111	.....	29	106	N 32,33	29	...	Affected by tile drains and C.D. 74.
7-112	.....	29	106	S 32,33	16	...	Do.
7-113	.....	29	106	35,36	24	...	Affected by tile drains of C.D. 41.
7-114	.....	29	106	36	116	...	Do.
7-115	.....	29	107	7,18	146	...	Affected by tile drains of J.D. 7.
7-116	.....	29	107	10,15	89	...	Affected by tile drains of C.D. 50.
7-117	Keech	29	107	29,32	55	...	Affected by tile drains of J.D. 15.
7-118	.....	29	107	32,33	39	...	Do.
7-119	Goose	29	107,108	1;36	120	...	Affected by C.D. 50.
7-120	.....	29	107,108	4,33	31	...	Do.
7-121	Solberg	29	108	4-6,8,9	617	x	Affected by tile drains of J.D. 36.
7-122	Dackins.....	29	108	11,14	178	x	Affected by J.D. 48.
7-123	.....	29	108	15	121	...	Do.
7-124	Lieberg.....	29	108	15,16,21	71	x	
7-125	Armstrong.....	29	108	17,18,19,20	125	x	
7-126	Strom.....	29	108	19,30	254	x	Affected by J.D. 48.
7-127	.....	29	108	19,30	29	...	
128	.....	29	108	NC 20	20	...	
7-129	.....	29	108	SW 22	43	...	Affected by J.D. 48.
7-130	.....	29	108	29,32,33	75	...	Do.
7-131	Thomas	29	108,109	6;31	99	...	
7-132	Harris	29	109	22	18	...	
83-1	Low				11 (190)	x	See Watonwan County (83).
7-133	Searn	29,30	107	6,7;1,12	45 (58)	...	Also in Watonwan County (83). Affected by J.D. 7.

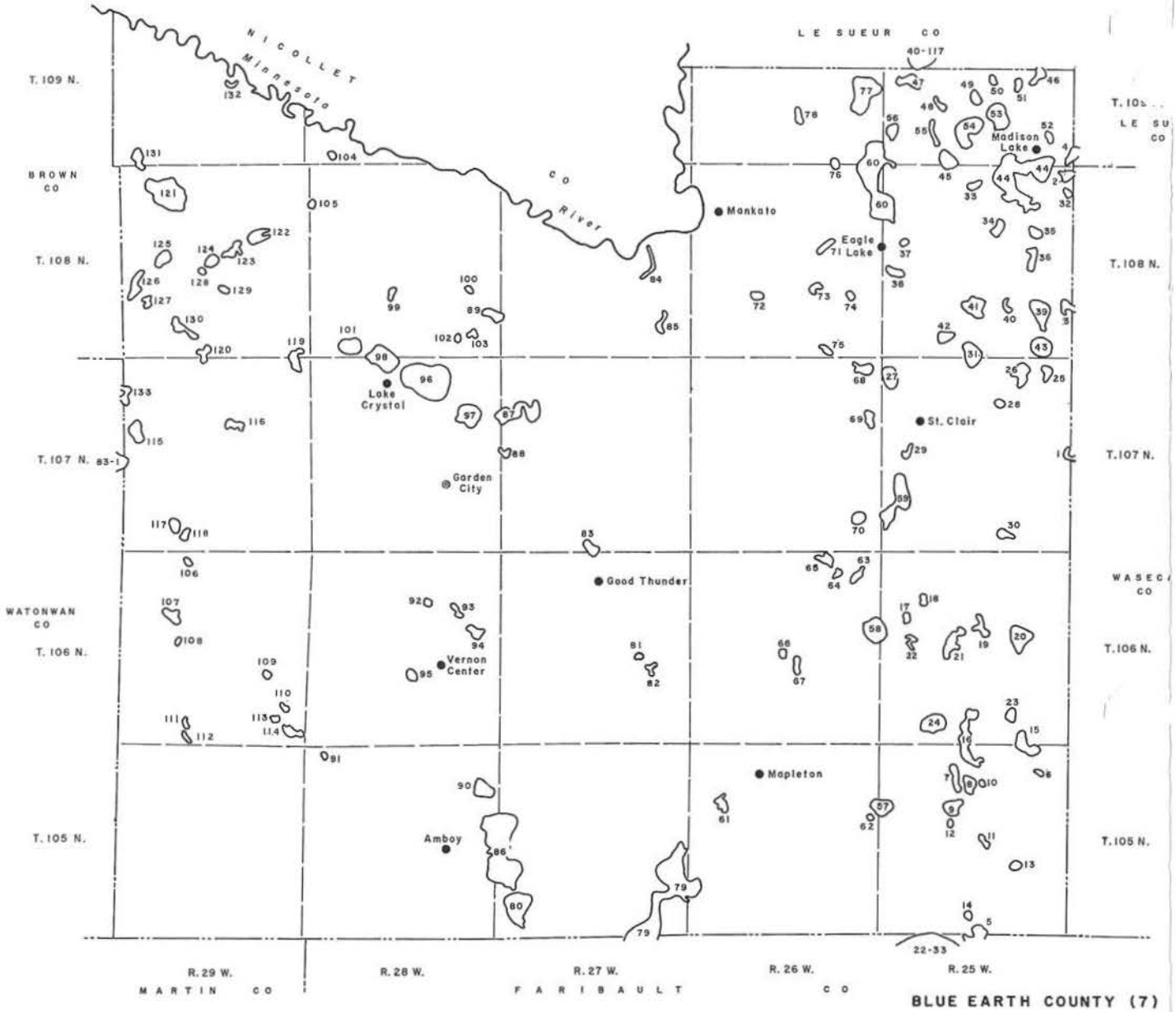

BLUE EARTH COUNTY (7)

BROWN COUNTY (8)

Number of lakes 99
Lake area, acres. 9,951

The surface of Brown County was endowed with only a few shallow lakes. It is composed primarily of shallow ground moraine and several weak recessional moraines associated with the Des Moines ice lobe.

These deposits are cut through in a west-east pattern by old glacial drainage channels that carried meltwater from the receding Des Moines lobe. They often follow the low drift-filled depressions of preglacial stream valleys. Sleepy Eye Creek, Cottonwood River and Little Cottonwood River now follow some of these drainage ways.

Most of the larger lakes in the county were formed where blocks of ice became lodged in the preglacial valleys and buried by alluvium transported by the glacial streams. Hanska, Wood, School, Clear, Gilman and Boys lakes were all formed in this manner. The remainder of the lake basins occupy small kettle holes formed in the shallow drift of the recessional moraines.

Two oxbow basins, 8-25 and 8-71, occupy cut-off meander loops of the Minnesota River in Township 111 North, Ranges 31 and 33 West. The Flandrau Park Pool, 8-6, was developed by construction of a state dam across the Cottonwood River near New Ulm in 1937 and 1938.

Only 20 of the 99 lakes listed in this county are unaffected by artificial drainage systems. The two largest lakes, Hanska, 8-26, which has an area of 1,844 acres, and Emerson, 8-1, which has an area of 715 acres in Brown County and a total area of 1,268 acres, are both partly drained by various ditches.

Lakes classified by area

Area in acres

	10 to 25	25 to 50	50 to 75	75 to 100	100 to 125	125 to 150	150 to 200	200 to 500	500 to 1000	1000 to 2500	Total
Number listed.	16	39	18	5	5	1	5	8	0	2	99
Number affected by drainage or dry	12	34	13	3	5	1	3	6	0	2	79

Ident. number	Name	Location Range	Township	Section	Area in Acres	Meandered	Remarks
8-1	Emerson	30	107,108	3-5;32-35	715 (1,268)	x	Also in Watonwan County (83). Affected by J.D. 1 and 6.
8-2	Dane	30	108	11,14	296	x	Affected by tile drains and C.D. 15.
8-3	. . . . .	30	108	19	32	. . .	
8-4	Linden.	30	108	19,20,29,30	310	x	Level affected by J.D. 6.
8-5	. . . . .	30	109	25,26	117	. . .	Affected by C.D. 7.
8-6	Flandrau Park Pool.	30	109,110	5;31,32	165	. . .	Recreation reservoir.
8-7	Ouren.	30,31	108	19;24	65	x	
8-8	. . . . .	31	108	2	27	. . .	
8-9	Browne	31	108	11,12	242	x	Affected by C.D. 7.
8-10	Omsrud	31	108	21,22,28	265	x	
8-11	Clear	31	109	10,11,14,15	325	x	
8-12	. . . . .	31	109	15	34	. . .	Affected by ditch.
8-13	. . . . .	31	109	15,16	68	. . .	
8-14	School	31	109	16,21	99	x	Affected by ditch.
8-15	. . . . .	31	109	18	50	. . .	Affected by C.D. 3.

Ident. number	Name	Location Range	Township	Section	Area in Acres	Meandered	Remarks
8-16	Juni	31	109	26,27	65	x	
8-17		31	110	7	82	...	Affected by C.D. 1.
8-18		31	110	SE 14	24	...	Affected by ditch.
8-19		31	110	SE 16	33	...	Affected by C.D. 38.
8-20		31	110	NW 18	36	...	Affected by C.D. 1.
8-21		31	110	21	28	...	Affected by ditch.
8-22		31	110	32,33	44	...	Do.
8-23		31	110	NE 33	24	...	Do.
8-24		31	110,111	4;33	42	...	Affected by C.D. 38.
8-25		31	111	31	22	...	
8-26	Hanska	31,32	108	19,28-30,32,33;13-16, 23,24	1,844	x	Dam at outlet. Level affected by various ditches.
8-27	Zanders	31,32	109	18;13,14	79	x	
8-28		32	108,109	6;31	40	...	Affected by C.D. 29.
8-29	Bachelor	32	109	11,14	100	x	Affected by C.D. 3.
8-30		32	109	12	52	...	Do.
8-31		32	109	SW 4	19	...	
8-32		32	109	15	52	...	Affected by ditch.
8-33		32	109	21,22	15	...	Do.
8-34		32	109	26,35	54	...	Affected by C.D. 11.
8-35	Gilman	32	109	29,32	199	x	Level affected by C.D. 29.
8-36	George	32	110	3,4	184	x	Affected by C.D. 13.
8-37		32	110	NE 5	25	...	Do.
8-38		32	110	9	34	...	Affected by C.D. 10.
8-39	Rose	32	110	14	135	x	Affected by tile drains and C.D. 49.
8-40		32	110	SE 17	31	...	Affected by C.D. 10.
8-41		32	110	17,18	57	...	Affected by C.D. 13.
8-42		32	110	NW 18	36	...	Affected by C.D. 5.
8-43		32	110	18,19	41	...	Do.
8-44		32	110	19,30	61	...	Do.
8-45	Sleepy Eye	32	110	20,29,30	290	x	Dam at outlet. Level affected by C.D. 5 & 45.
8-46		32	110	32	63	...	Affected by ditch.
8-47		32	111	SE 28	14	...	Affected by C.D. 52.
8-48		32	111	WC 28	26	...	Do.
8-49		32	111	30,31	41	...	Affected by ditch.
8-50		32	111	31,32	71	...	Affected by C.D. 52.
8-51		32	111	33	19	...	Affected by C.D. 13.
83-49	Mulligan Marsh				100 (240)	...	See Watonwan County (83).
8-52		32,33	111	31;36	36	...	
83-60	Wood				185 (637)	x	See Watonwan County (83).
8-53		33	108	11,14	46	...	
8-54	Altermatt	33	108,109	6;31,32	118	x	Level affected by C.D. 46.
8-55	Bloemke	33	109	7	52	...	Affected by tile drains of C.D. 32.
8-56		33	109	13	26	...	Affected by ditch.
8-57		33	110	1	43	...	Affected by C.D. 5.
8-58		33	110	NW 2,3	65	...	Do.
8-59		33	110	SW 2,3	32	...	Affected by J.D. 1.
8-60		33	110	4,5,9	106	...	Affected by J.D. 30.
8-61		33	110	NW 5	12	...	Affected by J.D. 1.
8-62		33	110	7	29	...	Do.
8-63		33	110	7,8	19	...	Do.
8-64	Kreuger	33	110	11,13,14	66	x	
8-65		33	110	12	40	...	Affected by C.D. 5.
8-66		33	110	13	27	...	Do.
8-67		33	110	14,15	25	...	Do.
8-68		33	110	18	38	...	Affected by J.D. 30.

Ident. number	Name	Location Range	Township	Section	Area in Acres	Meandered	Remarks
8-69	.....	33	110	21,28	36	...	Do.
8-70	.....	33	110	25	28	...	Affected by C.D. 5.
8-71	.....	33	111	1,12	21	...	
8-72	.....	33	111	9	26	...	Affected by J.D. 17.
8-73	Lone Tree.....	33	111	9,10	80	x	
8-74	.....	33	111	SW 13	53	...	Affected by C.D. 14.
8-75	.....	33	111	C 14	55	...	Do.
8-76	.....	33	111	SW 14	21	...	
8-77	.....	33	111	15,22	27	...	Affected by C.D. 14.
8-78	.....	33	111	19	32	...	Affected by tile drains and J.D. 18.
8-79	.....	33	111	24	23	...	Affected by J.D. 1.
8-80	Indian	33	111	25,36	67	x	Affected by C.D. 12.
8-81	.....	33	111	28,29,32,33	56	...	Affected by J.D. 1.
8-82	Simonson Slough	33	111	28,33	123	...	Do.
8-83	.....	33	111	29	23	...	Do.
8-84	.....	33	111	31	47	...	Do.
8-85	.....	33	111	32	36	...	Do.
8-86	.....	33	111	NE 33,34	21	...	Do.
8-87	.....	33	111	SE 33,34	43	...	Do.
8-88	.....	33	111	EC 34	71	...	Affected by C.D. 12.
8-89	.....	33	111	NC 35	19	...	Do.
8-90	.....	33	111	SE 35	30	...	Affected by C.D. 5.
8-91	.....	33	112	19	20	...	
64-1	.....				1 (16)	...	See Redwood County (64).
8-92	.....	34	108	5,8	102	...	Affected by tile drains of C.D. 16.
8-93	Reed	34	108	6,7	285	x	Do.
8-94	.....	34	108	7	65	...	
8-95	Swamp.....	34	109	8,9	76	...	Affected by ditch.
8-96	Boys	34	109	11,12,13,14	160	x	
8-97	.....	34	109	13	34	...	Affected by ditch.
8-98	.....	34,35	108,109	31;1;36	168	...	Affected by C.D. 16.
8-99	.....	35	109	19	32	...	Affected by C.D. 55.

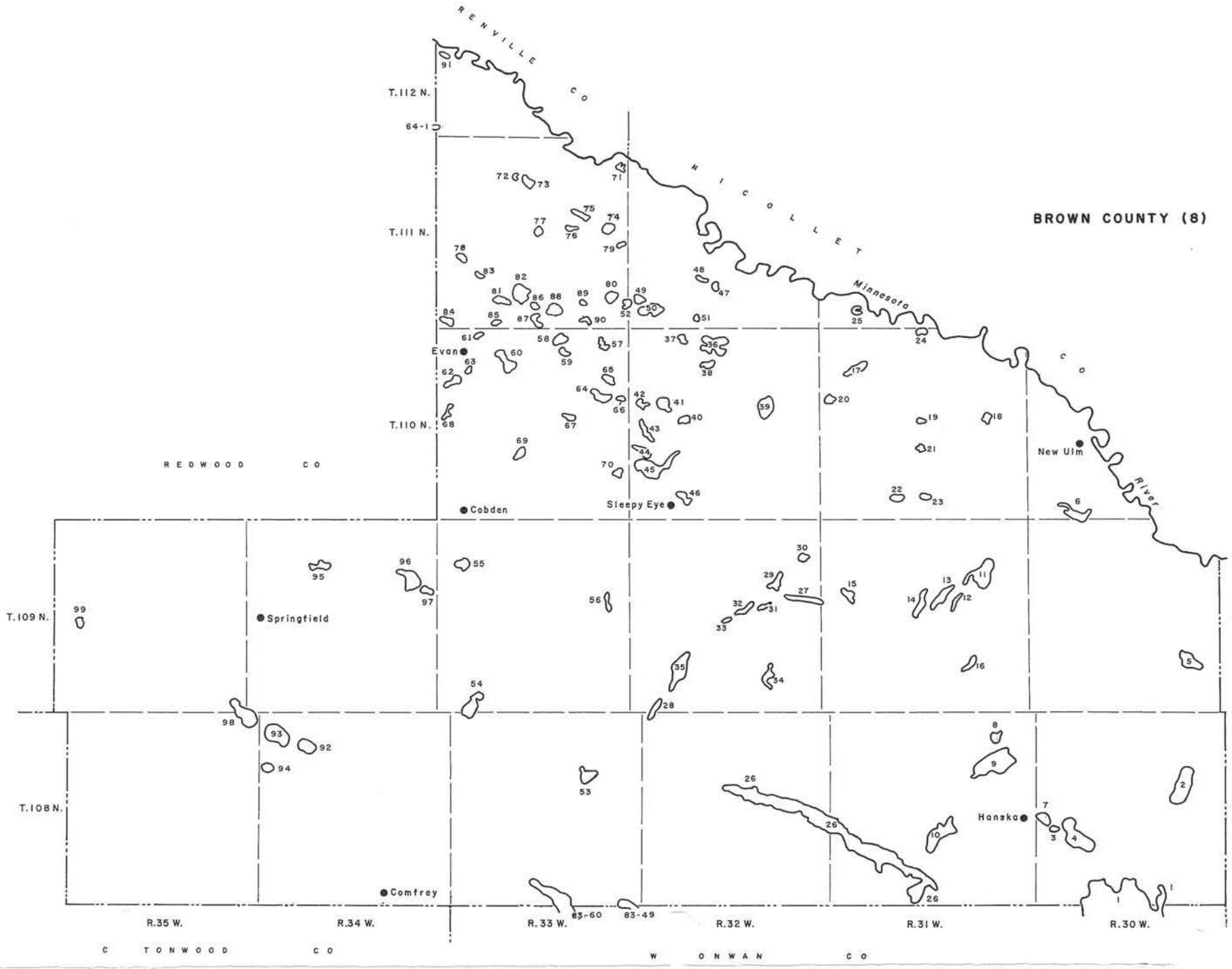
BROWN COUNTY (8)
RENVILLE CO
NICOLLET CO
Minnesota River
REDWOOD CO
BLUE EARTH CO
COTTONWOOD CO
WATONWAN CO
T.112 N.
T.111 N.
T.110 N.
T.109 N.
T.108 N.
R.35 W.
R.34 W.
R.33 W.
R.32 W.
R.31 W.
R.30 W.
Evan
Cobden
Springfield
Comfrey
Sleepy Eye
New Ulm
Hanska
63-60
63-49

CARLTON COUNTY (9)

Number of lakes 74
Lake area, acres. 9,142

The lake basins of Carlton County were formed mainly from ice blocks which were deposited in glacial till. Their location in the county corresponds to the general location of the major morainal regions.

A former extension of Lake Superior, Glacial Lake Duluth, once covered much of the northeastern and southeastern parts of the county and this area contains no lakes. Many of the basins in the northwest part of the county were formed from ice blocks deposited in till along preglacial valleys. Some of the basins in the area extending northeastward from the city of Moose Lake to Carlton were formed by ice blocks deposited in glacial outwash deposits.

Thomson Reservoir, 9-1, was formed in 1905-1907 by construction of a dam across the St. Louis River by the Great Northern Power Company. The Thomson dam and penstocks create the greatest head, 367 feet, of any hydroelectric power facility in the state. It is now owned and operated by the Minnesota Power and Light Company.

Lakes classified by area

Area in acres

	10 to 25	25 to 50	50 to 75	75 to 100	100 to 125	125 to 150	150 to 200	200 to 500	500 to 1000	Total
Number listed.	15	24	8	2	7	3	3	8	4	74
Number affected by drainage or dry.	2	1	2	0	1	0	3	0	2	11

Ident. number	Name	Location Range	Township	Section	Area in Acres	Meandered	Remarks
9-1	Thomson Reservoir	16	48	5,6	384	...	Private power reservoir.
9-2	Forbay.....	16	48	9,10	36	...	Part of Thomson reservoir system.
58-38	Net.....				35 (142)	x	See Pine County (58).
9-3	Graham	17	46	23,26	46	x	
9-4	Soper	17	46	33	34	...	
9-5	Bear.....	17	47	4	32	...	
9-6	Blackhoof.....	17	47	19,20	41	x	
9-7	Spring	17	47	20,29	41	...	
9-8	Chub	17	48	23,26	274	x	
9-9	Venoah	17	48	24,25	82	x	
9-10	Hay	17	48	34,35	103	x	
9-11	Lac La Belle...	17	48	36	36	x	
9-12	.....	17	49	6	37	...	
9-13	Third.....	17	49	21	11	...	
9-14	Flodeen.....	17,18	47	N 7; 12	27	x	
9-15	Ellstrom	17,18	47	S 7;12	29	x	
9-16	Sand.....	17,18	47	19,30;24,25	123	x	
9-17	Lost.....	18	46	5	18	...	
9-18	Hizer.....	18	47	11,14	33	x	
9-19	Munson	18	47	14,15,22,23	36	x	

Ident. number	Name	Location Range	Township	Section	Area in Acres	Meandered	Remarks
9-20	Katzel	18	47	21,28	46	x	
9-21	Benfield	18	47	22	26	...	
9-22	Twentynine	18	47	28,29	47	x	
9-23	Horn	18	48	3	54	x	
9-24	.....	18	48	7	11	...	
9-25	Torch Light	18	48	8	121	...	
9-26	Bob	18	48	15,21,22	78	x	
9-27	.....	18	48	18	18	...	
9-28	.....	18	48	19	38	...	
9-29	Park	18	48	19,20,29,30	373	x	County dam at outlet.
9-30	Hardwood	18	49	5,6	100	x	
9-31	Cedar	18	49	10,15	62	x	
9-32	Big	18	49	20,21,28,33	566	x	
9-33	Sofie	18	49	29,32	40	...	
9-34	Bear	18,19	46	6;1	106	x	
9-35	Little Hanging Horn	18,19	46	7;12	127	x	
9-36	Perch	18,19	48,49	6,29,30,31;1;36	796	x	Dam at outlet.
9-37	Rice Portage	18,19	49	30;25,26,35,36	832	x	Affected by J.D. 1.
58-81	Sand				105 (575)	x	See Pine County (58).
9-38	Hanging Horn	19	46	11,12,13,14	420	x	
9-39	Eddy	19	46	11,14	25	...	
9-40	Cranberry	19	46	14,15	14	...	
9-41	Moosehead	19	46	20,21,28,29	289	x	Loose rock dam at outlet.
9-42	Kohring	19	46	NE 24	14	...	
9-43	Moose	19	46	26,35	134	x	
9-44	Echo	19	46	27,33,34	112	x	
9-45	Coffee	19	46	29,30,31,32	73	x	
9-46	Bang	19	48	1,2	58	x	Affected by J.D. 1.
9-47	Spring	19	48	1,12	28	...	
9-48	Corona	19	48	11,12	25	x	Affected by J.D. 1.
9-49	Kettle	19	48	17,19,20,21,29,30	611	x	Affected by C.D. 2.
9-50	Jaskari	19	48,49	1,2;36	74	x	Affected by J.D. 1.
9-51	Dead Fish	19	49	1,12	153	x	Do.
9-52	Lac	19	49	12,13	11	...	
9-53	Miller	19	49	13,14,23	156	x	Do.
9-54	Spruce	19	49	27	14	...	Do.
9-55	.....	19,20	49	19,30;24,25	10	...	Affected by C.D. 2. (dry).
9-56	.....	20	48	4,5	171	...	Do.
9-57	Eagle	20	48	8,17,18	410	x	
9-58	Merwin	20	48	14,15	51	x	
9-59	.....	20	48	15	18	...	
9-60	Island	20	48,49	3,4,9,10;33,34	456	x	
9-61	Springer	20	49	15,16	12	...	
9-62	Cross	20	49	16,17,20,21	110	x	Affected by ditch.
9-63	Woodbury	20	49	31	57	x	
9-64	Flower	20	49	32	12	...	
69-846	Heikkila				18 (110)	x	See St. Louis County (69). Affected by J.D. 2.
9-65	.....	20,21	49	19,30;24,25	10	x	
9-66	Long	21	48	1	36	...	
9-67	Tamarack	21	48	2,3,9,10,11	228	x	
9-68	Cole	21	48	7,8	149	x	
9-69	Section One	21	48	8,17	16	...	
9-70	.....	21	48	17,18	62	...	
9-71	.....	21	48	18,19	32	...	
9-72	.....	21	48	19,20	15	...	
9-73	.....	21	48	30	27	...	
9-74	.....	21,22	48	19;30	27 (28)	...	Also in Aitkin County (1).

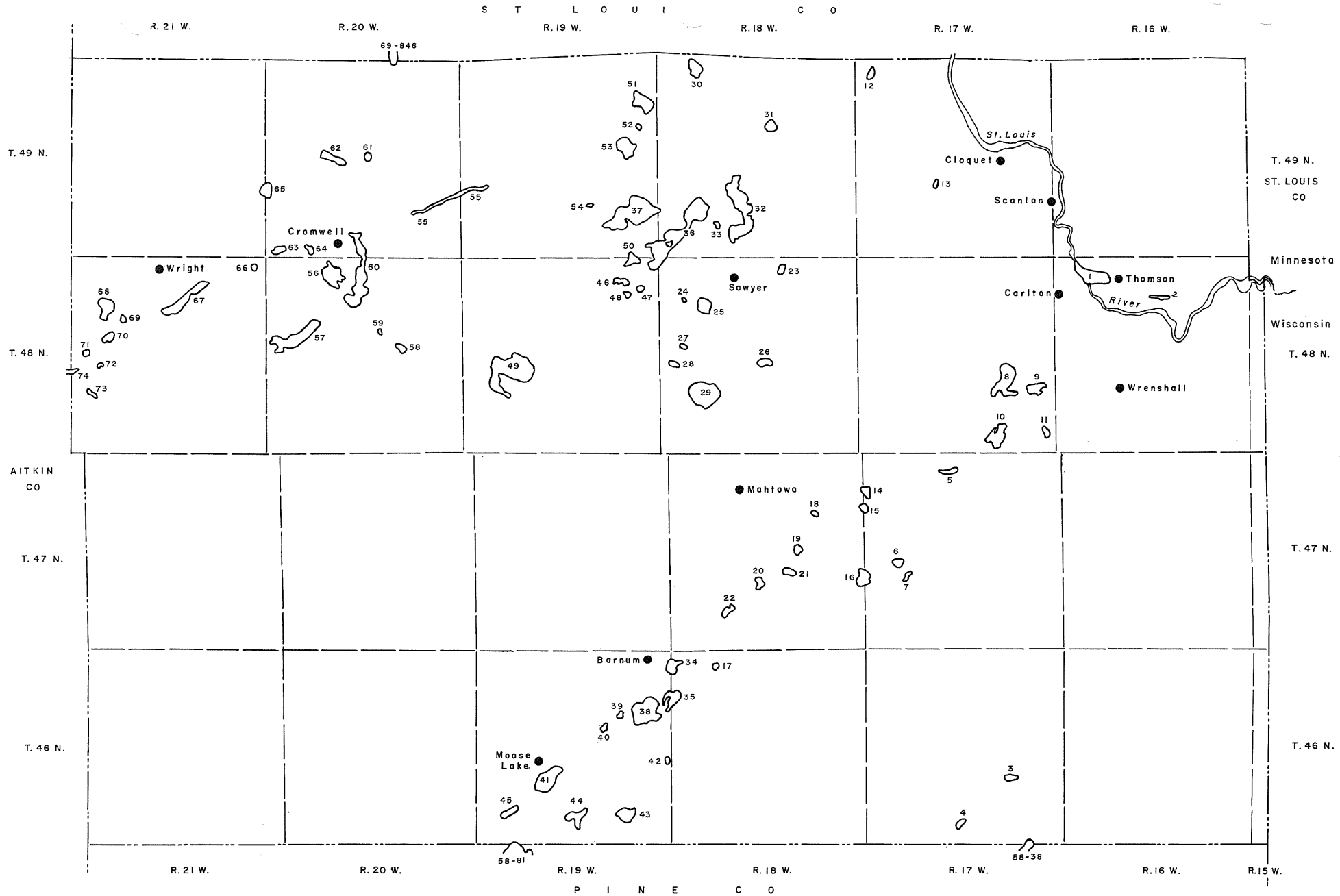

CARLTON COUNTY (9)

CARVER COUNTY (10)

Number of lakes 128
Lake area, acres. 20,290

There are two major classes of lake basins in this county. Some were formed from ice blocks buried in glacial till, such as Waconia, 10-59, and Minnewashta, 10-9. Others like Young America, 10-105, and Tiger, 10-108, were formed by the irregular deposition of glacial drift. In addition, there are several flood plain basins in the Minnesota River Valley along the eastern border of the county. Horseshoe, 10-3, is a typical oxbow basin marking a former meander of the Minnesota River. Some of the other lakes in the flood plain are located in temporary channels of the Minnesota River which were formed by flood waters during high river stages. Other lakes are related to natural levees which separate them from the main river channel. These lakes are normally shallow. Rapid, 10-17, is a typical example.

Many of the shallower lakes in the county, especially those formed by irregular deposition of till, have been partly or completely drained by artificial drainage systems.

Lakes classified by area

Area in acres

	10 to 25	25 to 50	50 to 75	75 to 100	100 to 125	125 to 150	150 to 200	200 to 500	500 to 1000	2500 to 5000	Total
Number listed.	9	18	22	15	15	13	13	19	3	1	128
Number affected by drainage or dry.	1	12	15	10	8	10	10	6	1	0	73

Ident. number	Name	Location Range	Township	Section	Area in Acres	Meandered	Remarks
10-1	Rice Marsh	22,23	116	18;13	130 (180)	. . .	Also in Hennepin County (27). Affected by ditch.
10-2	Riley	22,23	116	19,30;24,25	171 (296)	x	Also in Hennepin County (27).
27-132	Rice.				125 (426)	x	See Hennepin County (27).
27-133	Minnetonka				119 (14,310)	x	Do.
10-3	Horseshoe.	23	114	SC 6	23	. . .	
10-4	Chaska	23	115	8,17	57	x	
10-5	. . . . .	23	115	9	10	. . .	
10-6	Lotus.	23	116	1,12	254	x	
10-7	Lucy	23	116	2,3,10,11	137	x	
10-8	Harrison	23	116	3,10	13	. . .	
10-9	Minnewashta. . . .	23	116	4,5,8,17	763	x	
10-10	Tamarack	23	116	7	31	. . .	
10-11	St. Joe.	23	116	7,8	35	x	
10-12	Ann	23	116	10,11	120	x	
10-13	Susan.	23	116	13,14	93	x	
10-14	Hazeltine	23	116	21,22	236	x	
27-136	Silver.				2 (44)	x	See Hennepin County (27). Originally meandered as part of Christmas Lake.
27-137	Christmas				25 (274)	x	See Hennepin County (27).
10-15	Virginia.	23	116,117	6;31	118 (121)	x	Also in Hennepin County (27).

Ident. number	Name	Location Range	Township	Section	Area in Acres	Meandered	Remarks
10-16	Long	23,24	114	6,7;1,12	56	...	
10-17	Rapids	23,24	115	30,31;36	176	x	1953 air photo shows most of bed exposed.
10-18	Schutz	23,24	116	7;1,12	140	x	
10-19	Bavaria	23,24	116	19,30;24	201	x	
10-20		24	114	10	20	...	
10-21	Kelly	24	114	15,21,22	39	...	
10-22	Scott	24	114	16,17	57	...	1953 air photo shows part of the bed exposed.
10-23		24	114	17	38	...	Affected by ditch.
10-24	Hallquist	24	114	20,21,28,29	21	...	
10-25		24	115	1	56	...	Affected by ditch.
10-26		24	115	2	37	...	Do.
10-27		24	115	3,4	45	...	Do.
10-28	Aue	24	115	4,9,10	37	...	
10-29	Miller	24	115	7,8	145	...	Affected by C.D. 2-3.
10-30		24	115	10	74	...	Affected by ditch.
10-31	Gaystock	24	115	11	105	...	Do.
10-32		24	115	12	52	...	Affected by ditch.
10-33		24	115	15	15	...	
10-34		24	115	17,18	141	...	Affected by C.D. 6.
10-35		24	115	17,20	66	...	Do.
10-36		24	115	19,20,29,30	177	...	Do.
10-37		24	115	20	43	...	Do.
10-38		24	115	28,29,32,33	92	...	Do.
10-39		24	115	34	10	...	
10-40		24	115	35	58	...	
10-41	Zumbra	24	116	1,2,11	221	x	
10-42	Parley	24	116	4,5,8,9	470	x	
10-43	Lunsten	24	116	9	64	...	
10-44	Auburn	24	116	10,11,14,15	356	x	
10-45	Stieger	24	116	11,12,13	281	x	
10-46		24	116	EC 14	29	...	Affected by ditch.
10-47		24	116	C 14	20	...	
10-48	Wassermann	24	116	14,22,23	277	x	
10-49	Auburn Marsh	24	116	15,16	52	...	Affected by ditch.
10-50	Carl Krey	24	116	15,22	91	...	
10-51	Turbid	24	116	16,21	69	...	
10-52	Reitz	24	116	19,20	111	x	
10-53	Pierson	24	116	21,22,27,28	340	x	
10-54	Marsh	24	116	26,27	164	x	Affected by ditch.
10-55		24	116	29	46	...	Do.
10-56	Stone	24	116,117	2;35	84 (93)	x	Also in Hennepin County (27).
10-57		24,25	115	30;25	165	...	Affected by C.D. 6.
10-58	Maria	24,25	115	31;36	169	x	
10-59	Waconia	24,25	116	6,7,18;1,2,10-15	3,196	x	
10-60		24,25	116	19,30;24,25	155	...	Affected by C.D. 2.
10-61		25	114	3	36	...	Affected by ditch.
10-62		25	114	6,7	109	...	Do.
10-63	Assumption	25	114	7	132	...	1953 air photo shows part of bed exposed.
10-64		25	114	18	89	...	Affected by ditch.
10-65	Bachman	25	114,115	5,6;31,32	60	x	Do.
10-66	Winkler	25	115	4,9	129	x	Do.
10-67	Barlous	25	115	5-8	187	x	Do.
10-68	Myers	25	115	7,8,17,18	81	x	Do.
10-69	Benton	25	115	11-14	115	x	Do.
10-70	Meuwissen	25	115	14	58	...	Do.
10-71	Gruenhagen	25	115	19,20	93	x	Affected by C.D. 5.

Ident. number	Name	Location Range	Township	Section	Area in Acres	Meandered	Remarks
10-72	.....	25	115	21,22	62	...	Do.
10-73	.....	25	115	25,35,36	210	...	Affected by ditch.
10-74	.....	25	115	26	75	...	Do.
10-75	.....	25	115	26,27	83	...	Do.
10-76	.....	25	115	33	33	...	Do.
10-77	.....	25	115	35	41	...	Do.
10-78	Rice.....	25	115,116	5,6;31,32	347	x	Do.
10-79	Donders.....	25	116	3,4,9,10	103	x	Do.
10-80	Rutz.....	25	116	8	61	...	Do.
10-81	Root.....	25	116	8,9,16	147	x	Affected by tile drains.
10-82	Swan	25	116	9,10,15,16	192	x	Affected by ditch.
10-83	.....	25	116	10	64	...	Do.
10-84	Burandt.....	25	116	14,15,22,23	138	x	
10-85	.....	25	116	15	42	...	Do.
10-86	Patterson	25	116	19,20,29,30	558	x	Do.
10-87	Kratzke	25	116	21,22	64	x	Do.
10-88	Hydes	25	116	30,31,32	212	x	Dam at outlet.
10-89	Goose	25	116,117	3-5,8,9;33	407	x	
10-90	.....	25	117	1,12	25	...	
10-91	.....	25	117	5-8	253	...	Affected by ditch.
10-92	.....	25	117	9,10	75	...	
10-93	Oak	25	117	11,14	185	...	
10-94	Mud	25	117	13,14	215	x	
10-95	Swede	25	117	15,21,22,23	423	x	1953 air photo shows part of bed exposed.
10-96	.....	25	117	16	93	...	
10-97	.....	25	117	16,21	165	...	Affected by ditch.
10-98	Buck	25	117	23-26	100	x	
10-99	.....	25	117	26	50	...	
10-100	.....	25	117	32,33	45	...	Affected by ditch.
86-32	Rice.....				60 (246)	x	See Wright County (86). 1953 air photo shows
10-101	.....	25,26	114,115	6;31;36	136	...	Affected by ditch.
10-102	Hoeffken.....	25,26	115	19,29,30;24,25	406	x	Affected by C.D. 4.
10-103	Berliner.....	25,26	116	7;12,13	222	x	Affected by C.D. 5. Dam at outlet.
10-104	Lippert	25,26	117	30;24,25	95	...	
10-105	Young America..	26	115	1,11,12	110	x	
10-106	.....	26	115	2,3	57	...	Affected by C.D. 5.
10-107	Braunworth.....	26	115	2,11	93	x	Do.
10-108	Tiger.....	26	115	4,8-10,15,16	575	x	
10-109	Barnes.....	26	115	12,13	175	x	
10-110	Brand.....	26	115	14,15,22,23	134	x	
10-111	.....	26	115	19	105	...	Do.
10-112	Frederick	26	115	22,23,26,27	143	x	Do.
10-113	.....	26	115	26	132	...	Affected by J.D. 3.
10-114	Muellers	26	115	28,33	69	x	Do.
10-115	.....	26	116	14,15	89	...	Affected by ditch.
10-116	.....	26	116	21,22,28	167	...	Do.
10-117	.....	26	116	22	93	...	Do.
10-118	Baylor.....	26	116	22,27,28	45	x	Do.
10-119	McFadden.....	26	116	23-26	100	...	Do.
10-120	Smith.....	26	116	29,32	23	...	Do.
10-121	Eagle.....	26	116	34,35	230	x	Dam at outlet.
10-122	.....	26	117	4	59	...	Affected by J.D. 4.
10-123	.....	26	117	9,16	120	...	Do.
10-124	.....	26	117	10	131	...	Do.
10-125	Crookshank.....	26	117	16,17	123	...	Affected by J.D. 1.

Ident. number	Name	Location Range	Township	Section	Area in Acres	Meandered	Remarks
10-126	.....	26	117	31,32	60	...	Do.
43-1	Reich.....				106 (247)	...	See McLeod County (43).
10-127	Campbell.....	26,27	117	18,19;13	37 (72)	x	Also in McLeod County (43). 1953 air photo shows part of bed exposed.
10-128	Swan	26,27	117,118	6;31;1;36	115 (130)	x	Also in McLeod County (43), and Wright County (86). Affected by J.D. 4.

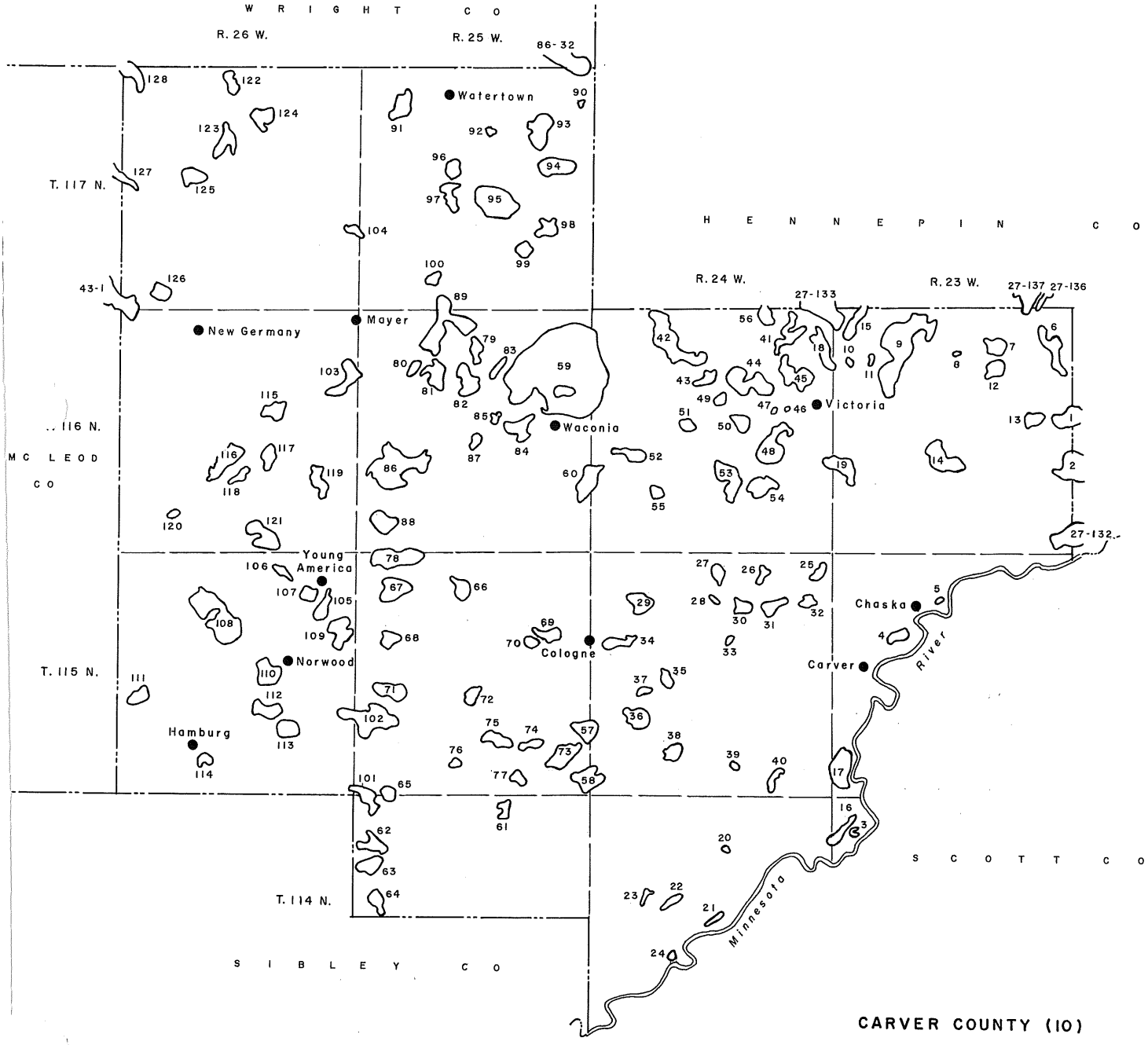

CARVER COUNTY (10)

CASS COUNTY (11)

Number of lakes 514
Lake area, acres. 258,217

The lakes of Cass County are located in a generally rugged terrain crossed by several large moraines. Many of the basins were formed by ice blocks deposited in glacial till or outwash. The following table summarizes examples of types of basins found in various parts of the county.

Origin	Ident. no.	Name	General location in county
Irregular deposition of till	11-73	Big Rice	East-central
Morainal dam along southern border of basin	11-203	Leech	Northwest
Ice block basin in till along buried SW valley extending into Hubbard County	11-480	Long	West-central
Ice block basin in outwash plain	11-308	Big Portage	Central
	11-257	Island	Central
Ice block basin in till and outwash	11-411	Pine Mountain	West-central
	11-147	Winnibigoshish	North-central
Ice block basin in till	11-120	Inguadona	Central
	11-201	Woman	Central
	11-167	Little Boy	Southeast
	11-324	Rock	South
Cuspate bar across southwest end of Leech Lake	11-414	Gould	Northwest

Rock, 11-324, is a typical "kettle" basin formed by ice blocks deposited in glacial till along a morainal ridge which extends northwest from Township 134 North, Range 30 West to Township 138 North, Range 32 West and then turns eastward across northern Cass County. Most of the basins along this ridge were formed from ice blocks.

Ten Mile, 11-413, is one of the deepest lakes in the state. The maximum depth is 208 feet. The basin was formed by ice blocks deposited in till along a preglacial valley. At the deepest point, the valley evidently received little glacial deposition. In fact, part of the basin at this point may actually be in the Precambrian bedrock.

Three of the lakes listed in the county are federal reservoirs built and operated by the U.S. Corps of Engineers. These are: Gull, 11-305, Leech, 11-203, and Winnibigoshish, 11-147. Leech and Winnibigoshish reservoirs were first operated in 1884 to aid navigation and control floods on the Mississippi River below the reservoirs. Gull Lake was added to the reservoir system in 1912.

Three other reservoirs, Cass, 4-30, Placid, 49-80, and Sylvan, 49-36, are located partly within Cass County but most of their area is in adjoining counties.

	Lakes classified by area Area in acres												
	10 to 25	25 to 50	50 to 75	75 to 100	100 to 125	125 to 150	150 to 200	200 to 500	500 to 1000	1000 to 2500	2500 to 5000	5000 and more	Total
Number listed.	118	117	61	45	34	24	26	42	25	13	5	4	514
Number affected by drainage or dry .	4	9	4	5	2	5	2	3	1	0	1	0	36

CASS COUNTY (11)

Ident. number	Name	Location			Area in Acres	Meandered	Remarks
		Range	Township	Section			
11-1	Third Guide	27;25	51;139	28;1	25 (44)	...	Also in Aitkin County (1).
1-213	Edna				52 (272)	x	See Aitkin County (1).
31-775	No-ta-she-bun...				62 (232)	x	See Itasca County (31).
11-2	Little Reservoir.	25	139	2	14	...	
11-3	Reservoir	25	139	11	60	...	
11-4	Schafer	25	139	20	44	...	
11-5	Egg	25	139	23,24	116	x	
11-6	Morrison	25	139	29,30	160	x	
11-7	Cedar.....	25	139,140	2;35	46	...	
11-8	On Three.....	25	140	3	40	...	
11-9	Little Thunder..	25	140	4,5,6,7,8	264	x	
11-10	Windy.....	25	140	11-14	90	x	
11-11	Ahsebun	25	140	13,24	68	x	
11-12	Buck	25	140	16,21	17	...	
11-13	North Fork	25	140	24,25	58	...	
11-14	Loon	25	140	28,29	39	...	
11-15	.....	25	140	29	37	...	
11-16	White Oak.....	25	140	29-32	68	...	
11-17	Birch.....	25	141	5,8	270	x	
11-18	Little Birch	25	141	8	25	...	
11-19	Sailor.....	25	141	14	50	...	
11-20	Thiebault	25	141	15,22	37	...	
11-21	.....	25	142	3	12	...	
11-22	Spring	25	142	7,8,17,18	92	...	
11-23	Long	25	142	8,17	112	x	
11-24	Loon	25	142	20	32	...	
11-25	.....	25	142	32	24	...	
11-26	Sugar.....	25	142,143	4;27,28,33,34	711	x	
11-27	Skunk.....	25	143	14,23	184	x	
11-28	Johnson.....	25	143	NE 19	33	...	
11-29	Vermillion.....	25	143	20,21,28,29	408	x	
11-30	Little Vermillion	25	143	21,22	144	x	
11-31	Little Skunk....	25	143	23,24	15	...	
11-32	.....	25	143	24	13	...	
11-33	.....	25	143	30	35	...	
11-34	Dead Horse.....	25	143	32	30	...	
11-35	Oxbow	25,26	139	6;1	76	x	
11-36	Wren.....	25,26	139	6,7;12	52	x	
11-37	Leavitt	25,26	139	19;24,25	147	x	
11-38	Michaud.....	25,26	140	7,18;12	62	...	
11-39	Deer.....	25,26	140	30;25	41	...	
11-40	Dirty Nose	25,26	142	6,7;1,12	96	x	
11-41	Folston	25,26	142	30;25	27	...	
11-42	Little Mud.....	25,26	142	31;36	71	x	
18-220	Smokey Hollow..				65 (131)	x	See Crow Wing County (18).
11-43	Roosevelt.....	26	138,139	3,4,5,8,9;14,23,26, 27,33,34	814 (1,561)	x	Also in Crow Wing County (18).
18-221	Wood				14 (32)	x	See Crow Wing County (18).
18-222	Simpson.....				30 (121)	x	Do.
11-44	Michaud.....	26	139	1,2,11,12	94	x	
11-45	Margaret	26	139	SW 16	18	...	
11-46	Marion	26	139	16,17	13	...	
11-47	Mule.....	26	139	17,20	64	x	
11-48	.....	26	139	EC 18	38	...	
11-49	.....	26	139	NE 18	30	...	
11-50	Andrus.....	26	139	20	56	...	

Ident. number	Name	Location Range	Township	Section	Area in Acres	Meandered	Remarks
11-51	Snake.....	26	139	NW 21	22	...	
11-52	Bear.....	26	139	21,22	30	...	
11-53	Lawrence	26	139	25,26,35	224	x	
11-54	Little Andrus ...	26	139	29,30	28	...	
11-55	Pavelgrit.....	26	139	30	20	...	
11-56	Woods	26	139	32	40	...	
11-57	.....	26	139	NW 33	20	...	
11-58	Blue Bill.....	26	139,140	4;33	38	...	
11-59	Washburn.....	26	139,140	4,5,8,9,16,17;32	1,768	x	Dam at outlet.
11-60	.....	26	139,140	5,6;31,32	37	...	
11-61	Little Thunder..	26	140	2,3,10	70	...	
11-62	Thunder.....	26	140	4,5,8-10,15,16,22	1,316	x	Dam at outlet.
11-63	Little Bass.....	26	140	6-8	142	x	
11-64	.....	26	140	11	30	...	
11-65	.....	26	140	SW 14	17	...	
11-66	.....	26	140	WC 14	36	...	
11-67	Coffin	26	140	21,28	62	x	
11-68	Kidney.....	26	140	22	56	x	
11-69	Bass	26	140	27,28,34	224	x	
11-70	.....	26	140	28,29	24	...	
11-71	.....	26	140	31	21	...	
11-72	Lost.....	26	140	32	37	...	
11-73	Big Rice	26	140,141	2,3;22-27,34,35,36	2,656	x	Ditched – dam at outlet.
11-74	Ododikossi	26	141	8	20	x	
11-75	Oxbow	26	141	16,17	78	x	
11-76	Bailey.....	26	141	18	10	...	
11-77	Big Sand.....	26	141,142	3-5,8;33,34	752	x	Ditched outlet.
11-78	Moon	26	141,142	5,6;31	58	x	
11-79	Zimmerman.....	26	142	SW 1	11	...	
11-80	Lower Milton ...	26	142	2,3	78	x	
11-81	Upper Milton....	26	142	2,11	27	x	
11-82	Cedar.....	26	142	SE 3	20	...	
11-83	Tamarack	26	142	4,5	36	...	
11-84	Dewey.....	26	142	5-8	37	x	
11-85	Sullivan.....	26	142	NW 9	28	...	
11-86	Grave.....	26	142	10,11,14,15,23	400	x	
11-87	Knight.....	26	142	13,14,24	142	x	
11-88	Wahneshin.....	26	142	15,22	44	...	
11-89	Bebow.....	26	142	17	22	...	
11-90	Grass.....	26	142	18	36	...	
11-91	Green.....	26	142	19,30	46	x	Ditched outlet.
11-92	Little Sand.....	26	142	21,22,27,28	436	x	Do.
11-93	Wilson.....	26	142	23-26	84	x	
11-94	Tidd.....	26	142,143	3;34	64	x	
11-95	Taylor.....	26	142,143	5;32	40	x	
11-96	Goose	26	143	3-5,8-10	844	x	Controlled by Mud Lake dam.
11-97	Upper Menton ...	26	143	SC 27	12	...	
11-98	Lower Menton...	26	143	WC 27	18	...	
11-99	Chain O'Lakes..	26	143	35,36	90	...	
11-100	Mud	26	144	22,27,28,33,34	1,440	x	Dam at outlet.
11-101	George.....	26,27	139,140	6,7;31;1;36	720	x	Do.
11-102	Island	26,27	140	19;23,24	390	x	
11-103	O'Connor.....	26,27	140	19,30;24,25	40	x	
11-104	Laura.....	26,27	140,141	5,6;29-32;25,36	1,424	x	
11-105	Upper Trelipe...	26,27	140,141	6;1;36	426	x	
11-106	Peterson.....	26,27	141	18,19;13,24	41	...	
11-107	Lucille	26,27	142,143	6;1;36	112	x	
18-303	Boiler				8 (18)	...	See Crow Wing County (18).

Ident. number	Name	Location Range	Township	Section	Area in Acres	Meandered	Remarks
11-108	.....	27	139	WC 19	14	...	
11-109	.....	27	139	EC 19	17	...	
11-110	Pistol	27	139	27,34	74	x	
11-111	.....	27	139	C 31	26	...	
11-112	.....	27	139	32	16	...	
11-113	.....	27	140	11,14	66	...	
11-114	Mitten	27	140	14,23	117	x	
11-115	Hoister	27	140	21,22	13	...	
11-116	Stevens	27	140	22,27	142	x	
11-117	Twenty-Six	27	140	23,26	112	x	
11-118	Camp	27	140	30	61	x	
11-119	Woodcamp	27	140	31	15	...	
11-120	Inguadona	27	140,141	5-8,17,18;29,32	935	x	
11-121	Mabel.....	27	141	3,10	186	x	
11-122	.....	27	141	4	24	...	
11-123	Twin	27	141	13,14,23	297	x	
11-124	Wax	27	141	13,24	100	x	
11-125	West Twin.....	27	141	14,15	210	x	
11-126	Phelon.....	27	141	SE 15	20	...	
11-127	.....	27	141	15,16	40	...	
11-128	Lost Girl.....	27	141	21,22	31	...	
11-129	Lower Trelipe ..	27	141	26,27,34,35	592	x	Dam at outlet.
11-130	.....	27	141	28,33	24	...	
11-131	Little Swift.....	27	141,142	1;36	62	x	
11-132	Tobique.....	27	142	12,13	24	...	
11-133	Swift	27	142	15,16,21,22,26,27	339	x	
11-134	Portage	27	142	28,29,32,33	156	x	
11-135	Rabbit.....	27	142	NC 31	34	...	
11-136	Lomish	27	142	31,32	282	x	
11-137	Rice.....	27	145	33,34	76	x	
11-138	Nushka	27	145	34,35	56	x	
11-139	Tamarack	27	146	32,33	96	...	
11-140	McGinty.....	27,28	139	30;25	33	...	
11-141	Charles	27,28	140	30;25	32	...	
11-142	Long	27,28	141	7,18;13,23,24,26,27	926	x	
11-143	Boy	27,28	142	9,16-21,29-31;13,14, 23-25	3,404	x	
11-144	Blacksmith	27,28	144	18,19;13,24	142	x	Affected by ditch.
11-145	Drumbeater	27,28	144	19,30;24,25	376	x	
11-146	Six Mile.....	27,28	144,145	5-8,17-1-36	1,232	x	Dam at outlet.
11-147	Winnibigoshish..	26-29	145-147	various	37,983 (69,821)	x	Federal reservoir. Also in Itasca County (31).
18-370	.....				9 (19)	...	See Crow Wing County (18).
11-148	Eagle.....	28	139	5,8	37	...	
11-149	Potshot.....	28	139	W 8	28	...	
11-150	Tamarack	28	139	NC 19	32	...	
11-151	Swede	28	139	NW 20	24	...	
11-152	Lee	28	13	C 25	14	...	
11-153	Stony	28	139	25,26	16	...	
11-154	Peterson	28	139	26	139	...	Affected by ditch.
11-155	Blind	28	139	27,28	86	x	Do.
11-156	Louise.....	28	139	29	60	...	Do.
11-157	Big Cranberry...	28	139	33	28	...	
11-158	.....	28	139	35,36	20	...	
11-159	.....	28	139	NC 36	13	...	
11-160	.....	28	139	NE 36	10	...	
11-161	Lily	28	139	EC 36	22	...	
11-162	Rice.....	28	140	1,2,11,12	342	x	
11-163	Cooper.....	28	140	2,3,10	139	...	

Ident. number	Name	Location Range	Township	Section	Area in Acres	Meandered	Remarks
11-164	Jack	28	140	NC 4	82	...	
11-165	Shurd	28	140	5,8	36	...	
11-166	Swede	28	140	10	58	...	
11-167	Little Boy	28	140	10-15,22,23	1,396	x	Dam at outlet.
11-168	McCarthey	28	140	13,24	194	...	
11-169	Heffron	28	140	17,20	51	x	
11-170	Hunter	28	140	21,28	181	x	
11-171	Wabedo	28	140	22,23,26-28,32-34	1,272	x	
11-172	Brackett	28	140	25,26	71	...	
11-173	Thirty Six	28	140	36	49	...	
11-174	Girl	28	140,141	3-5;32-34	384	x	Dam at outlet.
11-175	Gooseberry	28	141	C 6	24	...	
11-176	Marshall	28	141	WC 6	16	...	
11-177	Three Island	28	141	7,8,17,18	168	x	
11-178	Football	28	141	10	57	...	
11-179	Crown	28	141	11,12	33	...	
11-180	Lundeen	28	141	11-14	178	x	
11-181	Maple	28	141	14,15,22,23	60	x	
11-182	Kego	28	141	14,23	105	x	
11-183	Boxell	28	141	22,27,28	56	x	
11-184	Bullhead	28	141	25,26,35,36	88	...	
11-185	Gijik	28	141	25,36	118	...	
11-186	Craig	28	141	SC 27	44	...	
11-187	.....	28	141	27,28,33,34	55	...	
11-188	Carnahan	28	141	29-32	29	...	
11-189	Tamarack	28	141	35,36	63	...	
11-190	Town Line	28	141,142	2,3;34,35	662	x	
11-191	Haugen	28	141,142	4;33	25	...	
11-192	Blackduck	28	142	4,5	60	...	
11-193	Mad Dog	28	142	NC 21	27	...	
11-194	Iverson	28	142	NW 27	80	...	
11-195	Camp	28	142	28,33	58	x	
11-196	Aultman	28	142	33,34	26	...	
11-197	Hole-in-Bog	28	144	9	76	...	
11-198	Blacksmith	28	144	12	10	...	
11-199	Hay	28,29	139	6,7;1,12,13	406	x	
11-200	Mule	28,29	140	29-31;25,36	501	x	
11-201	Woman	28,29	140,141	various	5,360	x	
11-202	Silver	28,29	141	19,30;24,25	104	...	
11-203	Leech	28-32	141-144	various	109,285 (109,415)	x	Also in Hubbard County (29). Federal reservoir.
11-204	Portage	28,29	145	30,31;22,23,25-27, 35,36	1,381	x	
11-205	.....	29	133	SW 7	18	...	
11-206	.....	29	133	SE 7	18	...	
11-207	Mile	29	133	9,10	60 (76)	x	Also in Crow Wing County (18).
11-208	.....	29	133	20	75	...	
11-209	Hardy	29	133	28,29,33	96 (108)	...	Also in Crow Wing County (18).
11-210	Lynch	29	133,134	4;33	85	x	Affected by ditch.
11-211	School Section	29	134	9,16	89	x	
11-212	Ruth	29	134	15,16	17 (18)	...	Also in Crow Wing County (18). Affected by ditch.
11-213	Stephens	29	134	28,33	104	x	
11-214	Dade	29	134	31,32	103	x	
11-215	Bass	29	134	SE 32	28	...	
11-216	Agate	29	134,135	5,6;31,32	151	x	
11-217	.....	29	135	SE 4	14	...	
11-218	Upper Gull	29	135	4,8,9,16	345	x	

Ident. number	Name	Location Range	Township	Section	Area in Acres	Meandered	Remarks
11-219	Lost	29	135	C 9	14	...	
11-220	Ray	29	135	9;10	121 (183)	x	Also in Crow Wing County (18).
11-221	Spider	29	135	9,16	21	...	
18-398	Roy				25 (306)	x	See Crow Wing County (18).
11-222	Margaret	29	135	17,20,29	230	x	
11-223		29	135	30	26	...	Affected by ditch.
11-224		29	135	30,31	50	...	Do.
18-404	Sibley				7 (412)	x	See Crow Wing County (18).
11-225	Upper Loon	29	136	18,19	114	x	
11-226	Loon	29	136	19,20,29	220	x	
18-408	Mayo				18 (148)	x	See Crow Wing County (18). Dam at outlet.
11-227	Rice	29	137	3,4	147 (204)	...	Also in Crow Wing County (18).
11-228		29	137	32	18	...	
11-229	Horseshoe	29	138	3,4,9,10	83 (97)	x	Also in Crow Wing County (18).
11-230	Little Sand	29	138	6	71	...	
11-231	Lizotte	29	138	21	75	x	
18-415	Jail				9 (190)	x	See Crow Wing County (18).
18-416	Lizzie				100 (384)	x	Do.
11-232	Hattie	29	138,139	6;29,30,31,32	592	x	Dam at outlet.
11-233	Rush	29	139	1,2,11,12	128	x	
11-234	Ponto	29	139	3,9,10,15,16	380	x	
11-235	Mud Portage	29	139	5,8	13	...	
11-236	Little Portage	29	139	5-8	44	x	
11-237	Deep Portage	29	139	7	129	x	
11-238		29	139	8	18	...	
11-239	Round	29	139	11	68	...	
11-240	Stony	29	139	EC 11,12	32	...	
11-241	Tamarack	29	139	11,14	58	...	
11-242	Hand	29	139	13-15,22,23	316	x	Dam at outlet.
11-243	Two	29	139	EC 15	52	x	
11-244	One	29	139	NW 15	57	x	
11-245	Smiley	29	139	16,17,20,21	46	x	
11-246	Sylvan	29	139	17,20	111	x	
11-247		29	139	NE 19	17	...	
11-248	Little Deep	29	139	19,30	28	...	
11-249	Tamarack	29	139	S½ 20	48	...	
11-250	Ada	29	139	21,22,27-29,33	1,044	x	Dam at outlet.
11-251	Hand	29	139	23,24	122	...	
11-252	East Twin	29	139	NW 26	31	...	
11-253	West Twin	29	139	26,27	36	...	
11-254	Bass	29	139	27,34	84	...	
11-255	Harriet	29	139	32,33	121	x	
11-256		29	139	35,36	17	...	
11-257	Island	29	139,140	3;34,35	173	x	Dam at outlet.
11-258	Long	29	139,140	4,5;33	229	x	
11-259	Primer	29	140	2	39	...	
11-260		29	140	SE 3	20	...	
11-261	McKeown	29	140	3,10,11	171	x	Dam at outlet.
11-262	Kid	29	140	7,8,17,18	167	x	
11-263	Child	29	140	9,10,15,16	295	x	
11-264	Barrow	29	140	10,11,14,15	36	...	
11-265	Squaw	29	140	NC 15	50	...	
11-266		29	140	SW 15	14	...	
11-267		29	140	SC 16	36	...	
11-268	Kerr	29	140	16,17	81	...	

Ident. number	Name	Location Range	Township	Section	Area in Acres	Meandered	Remarks
11-269	Lost	29	140	17,18	60	...	
11-270	Lizard	29	140	17-20	149	x	
11-271	Pick	29	140	C 21	21	...	
11-272	IXL	29	140	22,23	88	x	
11-273	Widow	29	140	22,27	197	x	
11-274	Black Water	29	140	25,26,34-36	761	x	Dam at outlet.
11-275	.....	29	140	SW 27	36	...	
11-276	Little Deep	29	140	28	30	...	
11-277	Big Deep	29	140	29-32	532	x	
11-278	.....	29	140	NE 31	14	...	
11-279	Sand	29	140	33,34	144	x	
11-280	Donkey	29	140	SE 36	57	x	Affected by ditch.
11-281	Barnum	29	140,141	3;34,35	139	x	
11-282	Mann	29	140,141	3,4,10;33,34	484	x	
11-283	Baby	29	140,141	4,5,8,9,17;33	736	x	
11-284	Horseshoe	29	141	3,10,11	132	x	
11-285	Rat	29	141	7,8	104	x	
11-286	Haynes	29	141	8,17,18	43	x	
11-287	Lauer	29	141	9,10	22	...	
11-288	Wawa	29	141	9,10,15,16	102	x	
11-289	Cedar	29	141	11,14	121	x	
11-290	Mud	29	141	13,14,23,24	184	x	
11-291	Haugen	29	141	16	37	...	
11-292	Pine	29	141	17-20	256	x	
11-293	Spearns	29	141	NC 24	22	...	
11-294	Pollywog	29	141	24-26	20	...	
11-295	Hazel	29	141	25	12	...	
11-296	Moccasin	29	141	28,32,33	259	x	
11-297	Stocking	29	141	30,31	70	x	
11-298	Goose	29	141	NC 34	26	...	
11-299	.....	29	141	SW 36	16	...	
11-300	Ten	29	145	10,15	171	x	
11-301	.....	29	145	SE 10,15	21	...	
11-302	Little Portage	29	145	14,15,22,23	97	x	
49-36	Sylvan				95 (260)	x	See Morrison County (49). Power reservoir.
11-303	.....	29,30	133	7;12	53	...	
11-304	Sylvan	29,30	133,134	6;31;1,2,11,12;36	882	x	
11-305	Gull	28-30	134,135	various	7,500 (9,541)	x	Also in Crow Wing County (18). Federal reservoir.
11-306	.....	29,30	134,135	6;31;1;36	18	...	
11-307	Norway	29,30	138	29,30,31;26,36	498	x	
11-308	Big Portage	29,30	139	7,18;13,14,23,24	956	x	Dam at outlet.
11-309	.....	29,30	139	30;25	18	...	
11-310	Blind	29,30	139,140	6;31;1;36	36	x	
11-311	Webb	29,30	140	7,18;1,12,13	619	x	
11-312	Tepee	29,30	141	30;25	20	x	
11-313	Sucker	29,30	144,145	31;2;35,36	598	x	
11-314	Lydick	29,30	145	7;1,12	68	x	
11-315	Grass	29,30	145	18;13	122	x	
11-316	Sucker	29,30	145	19;24	120	x	
11-317	Sucker	29,30	145	30;24,25	290	x	
11-318	Little Red Sand	30	133	12	41	...	
11-319	.....	30	133	12,13	32	...	
11-320	Pillager	30	133,134	4,5;32,33	213	x	
11-321	Rice	30	133,134	5;31,32	232	x	Affected by County Ditch 1.
11-322	Harlan	30	133,134	6;31	75	x	
11-323	Little Long	30	134	8,9	33	x	
11-324	Rock	30	134	8,9,16,17	249	x	

Ident. number	Name	Location Range	Township	Section	Area in Acres	Meandered	Remarks
11-325	Bass	30	134	10	25	...	Affected by ditch.
11-326	Shafer	30	134	11	21	...	
11-327	.....	30	134	13	34	...	Affected by ditch.
11-328	Long	30	134	15,21,22	107	...	
11-329	Beauty.....	30	134	SE 21	19	...	
11-330	Green Bass.....	30	134	22,23	39	x	
11-331	.....	30	134,135	4;33	27	...	
11-332	Hardy.....	30	134,135	5;32,33	89	x	
11-333	.....	30	135	5,8	71	...	Affected by ditch.
11-334	.....	30	135,136	1;36	128	...	
11-335	.....	30	136	28,33	53	...	
11-336	.....	30	136	NW 31	36	...	
11-337	Rice.....	30	137	5,8	305	x	Affected by ditch.
11-338	.....	30	137,138	1;36	14	...	
11-339	Horse.....	30	138	SW 1	25	x	Affected by ditch.
11-340	Pee Wee	30	138	NC 4	26	x	
11-341	Pig.....	30	138	NW 9	36	x	Affected by ditch.
11-342	Eagle.....	30	138	10,15	110	x	
11-343	Boot.....	30	138	15,16,21,22	53	x	
11-344	Dick.....	30	138	16,20,21	75	x	
11-345	Cow	30	138	17,18	105	x	
11-346	.....	30	138	EC 27	20	...	
11-347	.....	30	138	27,34	46	...	
11-348	Rabbitt	30	138	28,33	39	x	
11-349	Clam	30	138	N½ 35	64	x	
11-350	Bowen.....	30	138,139	4,5;32,33	185	x	Dam at outlet.
11-351	Five Point	30	139	2,3,10,11	265	x	Do.
11-352	Pickerel	30	139	3	95	x	
11-353	Beuber.....	30	139	7,8	135	x	
11-354	Crooked.....	30	139	9,10,15,16	50	x	
11-355	Ox Yoke	30	139	10,15	199	...	
11-356	Rainy.....	30	139	14,15,22,23	132	x	
11-357	Loon	30	139	15	20	...	
11-358	Horseshoe.....	30	139	15,16,21,22	245	x	
11-359	Island	30	139	SW 17	28	...	
11-360	Island	30	139	18	117	...	
11-361	Sanburn.....	30	139	22,26,27	224	x	
11-362	Fawn.....	30	139	23,26	45	x	
11-363	Johnson.....	30	139	S 23,26	92	...	
11-364	.....	30	139	24,25	18	...	
11-365	.....	30	139	25,26	18	...	
11-366	Brookway	30	139	25,26,35,36	182	x	
11-367	Lind.....	30	139	27,28,33,34	462	x	
11-368	Swede	30	139	28,29	25	...	
11-369	Little Bay.....	30	139,140	1;36	71	x	
11-370	Round	30	139,140	2;35	22	...	
11-371	Stony.....	30	140	4,5,8,9	523	x	
11-372	Tower	30	140	NW 5	14	...	
11-373	Sylvester.....	30	140	9,16	43	x	
11-374	Larson.....	30	140	10	179	x	
11-375	Surprise.....	30	140	C 11	25	...	
11-376	Blueberry	30	140	SE 11	18	...	
11-377	Horseshoe.....	30	140	14,15	57	x	
11-378	Woodchuck	30	140	EC 16	14	...	
11-379	Fish.....	30	140	WC 16	32	x	
11-380	Peterson.....	30	140	17,18	21	...	
11-381	One	30	140	20,29	122	x	
11-382	Boss	30	140	21,22	100	x	

Ident. number	Name	Location Range	Township	Section	Area in Acres	Meandered	Remarks
11-383	Pleasant	30	140	21,22,27,28,33,34	907	x	
11-384	Long	30	140	22,23	135	x	Affected by ditch.
11-385	Paquet	30	140	SE 29	50	x	
11-386	Hiram	30	140	30,31	45	x	Affected by ditch.
11-387	Little Webb	30	140,141	1,2;35	249	...	
11-388	Little Turtle	30	141	5,6	38	...	
11-389	Hanson	30	141	10,15	62	...	
11-390	Shell	30	141	13,14,23,24	96	...	
11-391	Big Hanson	30	141	WC 15	18	...	
11-392	Spruce	30	141	NE 16	30	...	
11-393	Bag	30	141	17	36	...	
11-394	Hovde	30	141	22,23,26,27	115	x	
11-395	Long	30	141	25,26	64	x	
11-396	Diamond	30	141	26,27,34,35	78	x	
11-397	Blue Bill	30	141	27,34	51	x	
11-398	Four-one-eight	30	141	33	11	...	
11-399	Cub	30	141	33,34	19	x	Affected by ditch.
11-400	Jack	30	141,142	2,3;34,35	145	x	
11-401	Turtle	30	141,142	5;32	80	x	
11-402	Rice	30	142	20	94	...	
11-403	Wabegon	30	142	21,28	42	...	
11-404	Deep	30	142	28,33,34	34	...	
11-405	Nomad	30	142	34	20	...	
11-406	Life Raft	30	144	23	45	...	
11-407	Mark	30	145	2	16	...	
11-408	Tank	30	145	3	14	...	
11-409	Strawberry	30	145	18	40	...	
49-80	Placid				200 (462)	x	See Morrison County (49). Private Power Reservoir.
11-410	...	30,31	138	18;13	40	...	
11-411	Pine Mountain	30,31	138,139	6;19,30,31;6;24,25,36	1,657	x	Dam at outlet.
11-412	Birch	30,31	140	18,19;12,13,23,24	1,262	x	Do.
11-413	Ten Mile	30,31	140,141	6,31;1-5,9-12,15-17; 25,26,32-36	4,640	x	
11-414	Gould	30,31	142	7;12	108	...	
11-415	Pike Bay	30,31	145	18,19,30;13-15,22-27, 34-36	4,820	x	
11-416	Experiment	30,31	145	31;36	12	...	
4-30	Cass				10,124 (29,775)	x	See Beltrami County (4).
11-417	...	31	134	16,21	103	...	Affected by ditch.
11-418	...	31	135	2,11	23	...	
11-419	Meadow	31	135	11,12	43	x	
11-420	Fucat	31	135	23,24,25,26	14	...	
11-421	...	31	135,136	1;36	23	...	
11-422	...	31	136	4	41	...	
11-423	...	31	136	7,18	14	...	Affected by ditch.
11-424	Moose	31	136	10,15,16	92	x	
11-425	...	31	136	17	12	...	
11-426	...	31	136	22,23	64	...	
11-427	...	31	136	22,23,26,27	78	...	Affected by ditch.
11-428	Kelly	31	136	26,35	50	...	
11-429	...	31	136	NW 27	16	...	
11-430	...	31	136	27,34	23	...	
11-431	...	31	136,137	4;33	16	...	
11-432	...	31	137	9,16	18	...	
11-433	...	31	137	16	15	...	
11-434	Bass	31	137	16,17	14	...	
11-435	...	31	137	NW 18	17	...	
11-436	...	31	137	20	14	...	
11-437	...	31	137	NE 29	35	...	

Ident. number	Name	Location Range	Township	Section	Area in Acres	Meandered	Remarks
11-438	.....	31	137	NW 29	14	...	
11-439	.....	31	137	29,32	35	...	
11-440	.....	31	137	31,32	16	...	
11-441	Scribner.....	31	138	1,12	57	x	
11-442	.....	31	138	7,8	14	...	
11-443	Abel.....	31	138	11,14	14	...	
11-444	Cedar.....	31	138	28,29	58	...	
11-445	.....	31	138	NE 30	36	...	
11-446	.....	31	138	EC 30	21	...	
11-447	Berg Keller.....	31	138	31	37	x	
11-448	.....	31	139	3,10	11	...	
11-449	North Haynes ...	31	139	5,6	164	x	Affected by ditch.
11-450	South Haynes ...	31	139	7,8	96	x	Do.
11-451	Goose	31	139	8,9,16,17	114	x	
11-452	.....	31	139	10	12	...	
11-453	.....	31	139	10,15	12	...	
11-454	Long	31	139	14,15,22,23	121	x	
11-455	Lee	31	139	21,22	18	...	
11-456	Sleepy Island ...	31	139	22,27	13	...	
11-457	Chub	31	140	21	57	...	
11-458	Perry	31	140	23	36	...	
11-459	Perch.....	31	140	27,28	21	...	
11-460	Jackpine	31	140	28,33	149	x	
11-461	Tripp	31	140	29	23	...	
11-462	Wegwos	31	140	30,31	25	...	
11-463	Variety	31	140	32,33	146	x	
11-464	Third	31	141	4	22	...	
11-465	Fourth	31	141	4,5	50	...	
11-466	Fifth	31	141	5,8	62	...	
11-467	Sixth	31	141	7,8	28	x	
11-468	Alice	31	141	7,18	76	...	
11-469	Anoway	31	141	8,17	22	x	
11-470	Thirty-Four.....	31	141	NW 9	22	...	
11-471	Recreation	31	141	NW 17	14	...	
11-472	Howard	31	141	19,30,31	384	...	Dam at outlet.
11-473	Cripple	31	141	21	25	...	
11-474	Bass	31	141	21,22,27,28,33	264	x	
11-475	Gadbolt	31	141	22,27	76	x	
11-476	Portage	31	141	23-26	282	x	
11-477	Little Bass.....	31	141	32	75	...	
11-478	Wheeler	31	141	33	33	...	
11-479	.....	31	141	33,34	94	...	
11-480	Long	31	141,142	4;27,28,33,34	218	x	
11-481	Cedar.....	31	142	18	34	...	
11-482	May	31	142	22,27,28	128	x	
11-483	Swamp	31	143	5-8,17,18	592	x	
11-484	Twin	31	144	1,2,11	170	x	
11-485	Moss	31	144	2,3	208	x	
11-486	Hessie.....	31	144	NW 11	38	...	
11-487	Little Twin.....	31	144	11,12	114	...	
11-488	Thirteen	31	144	12-14	556	x	
11-489	Little Moss.....	31	144	14	93	x	
11-490	Portage	31	144	15,16,21,22	352	x	
11-491	Steamboat Bay ..	31	144	20,21,28,29	68	x	
11-492	Faherty	31	144	23,24	24	...	
11-493	Welsh.....	31	144	25,26	191	x	
11-494	Crooked.....	31	144	26,34-36	550	x	

Ident. number	Name	Location Range	Township	Section	Area in Acres	Meandered	Remarks
11-495	Ten Section	31	145	35	34	...	
11-496	Camp	31	145	36	26	...	
4-36	Drewery.....				48 (168)	...	See Beltrami County (4).
11-497	.....	31,32	134	7;12	38	...	
11-498	.....	31,32	134	18;13	31	...	
11-499	.....	31,32	137	7,18;13	43	x	Affected by Judicial Ditch 3.
11-500	Spider	31,32	137	18,19;13,24	89	x	Affected by Judicial Ditch 7.
11-501	.....	31,32	138	19,30;25	24	...	
11-502	Williams	31,32	140	18;13	117 (188)	x	Also in Hubbard County (29).
11-503	Bess	31,32	141	7;12	20 (32)	...	Do.
11-504	Steamboat.....	31,32	144	19,20,29,30;24,25	1,077 (1,761)	x	Do.
11-505	Little Wolf	31,32	145	6,7;1,12	409 (517)	x	Also in Hubbard County (29). Dam at outlet.
11-506	.....	32	133	1	18	...	
11-507	.....	32	134	13	27	...	Affected by County Ditch 11.
11-508	Dog	32	134	23,26	132	x	Affected by County Ditch 2.
11-509	Cat.....	32	134	24,25	108	x	Affected by County Ditch 11.
11-510	Mud	32	135	16,17	36	x	
11-511	Esterday	32	135	29	43	...	
11-512	Spot	32	138	34,35	23	x	Affected by Judicial Ditch 3.
11-513	Farnham	32,33	135	18;13	100 (142)	x	Also in Wadena County (80). Affected by ditch.
11-514	Dry Sand.....	32,33	135,136	6;31;1;36	156 (191)	...	Do.

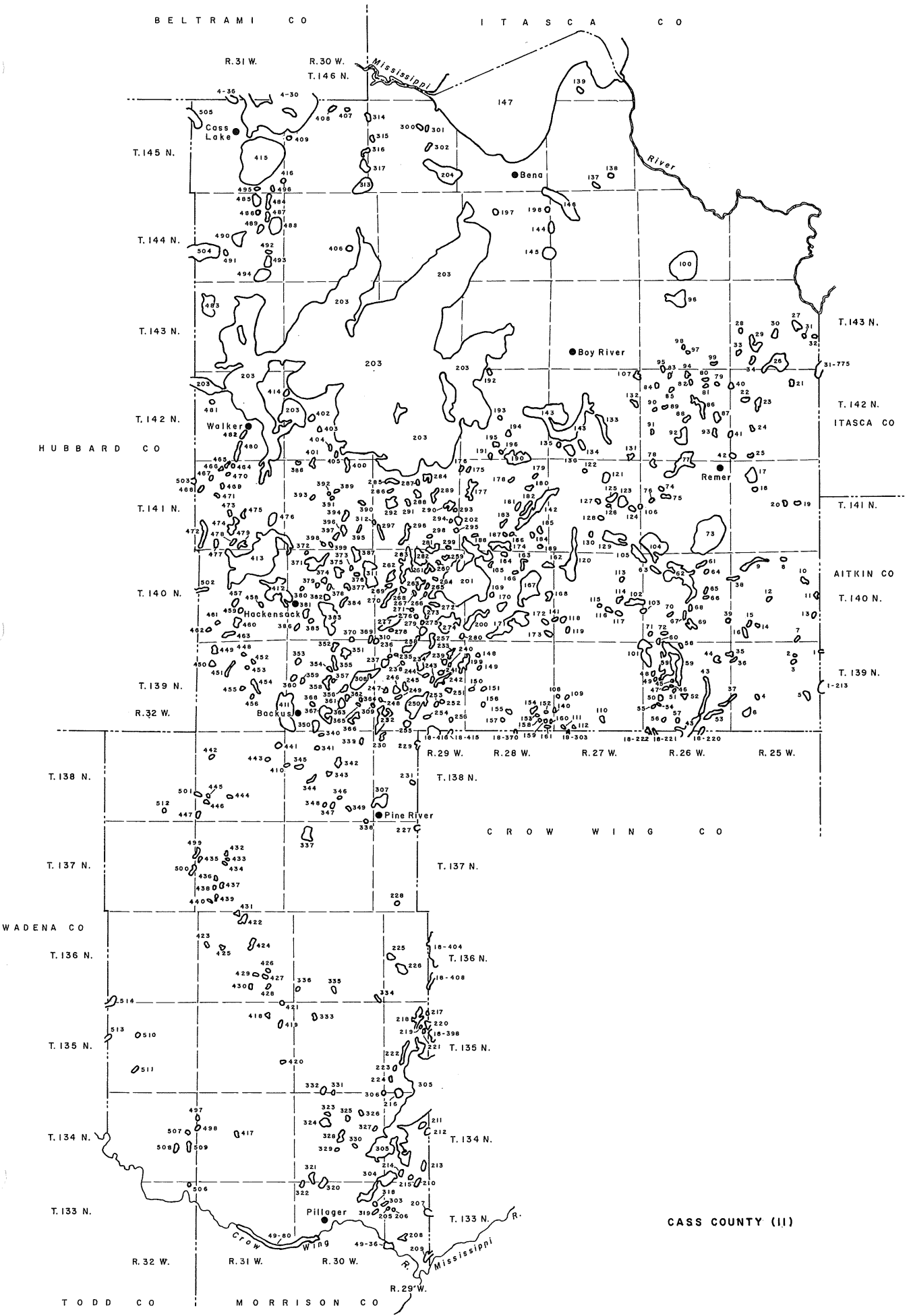
BELTRAMI CO
ITASCA CO
R.31 W.
R.30 W.
T.146 N.
Mississippi River
Cass Lake
Bena
T.145 N.
T.144 N.
T.143 N.
Boy River
T.142 N.
Walker
HUBBARD CO
ITASCA CO
Remer
T.141 N.
AITKIN CO
T.140 N.
Hackensack
T.139 N.
Backus
R.32 W.
R.29 W.
R.28 W.
R.27 W.
R.26 W.
R.25 W.
T.138 N.
Pine River
CROW WING CO
T.137 N.
WADENA CO
T.136 N.
T.135 N.
T.134 N.
T.133 N.
Pillager
Crow Wing R.
Mississippi R.
TODD CO
MORRISON CO
CASS COUNTY (II)

CHIPPEWA COUNTY (12)

Number of lakes 79
Lake area, acres. 9,158

The surface features of Chippewa County represent ground moraine and glacial till plains. Natural drainage of the area is poorly developed but numerous artificial drainage systems have been constructed throughout the county. The lakes are all shallow and were formed by the uneven and irregular deposition of glacial till; many of them have been drained by ditch systems. Willow, 12-2, is the largest lake in the county. It has an area of 821 acres, although 285 acres are located in adjacent Renville County. Much of the lake has been drained by a ditch system. Another Willow Lake, 12-18, has an area of 369 acres and is the largest lake entirely within the county.

Lakes classified by area

Area in acres

	10 to 25	25 to 50	50 to 75	75 to 100	100 to 125	125 to 150	150 to 200	200 to 500	500 to 1000	Total
Number listed.	19	26	16	6	4	2	0	5	1	79
Number affected by drainage or dry.	5	14	13	5	1	1	0	4	1	44

Ident. number	Name	Location Range	Township	Section	Area in Acres	Meandered	Remarks
12-1	Bad Water	36,37	118	18,19;13,14,23,24	263 (339)	x	Also in Kandiyohi County (34). Affected by J.D. 3.
34-358	Vick.				55 (242)	x	See Kandiyohi County. Affected by J.D. 3.
12-2	Willow	37	116,117	4,5;32,33	536 (821)	x	Also in Renville County (65). Affected by J.D. 1.
12-3	. . . . .	37	117	20,29	38	. . .	Affected by J.D. 1.
12-4	. . . . .	37	117	29	35	. . .	Do.
12-5	. . . . .	37	117,118	5;32	23	. . .	Affected by J.D. 3.
12-6	. . . . .	37	118	32,33	42	. . .	Do.
12-7	. . . . .	37	119	4	23	. . .	
12-8	. . . . .	37	119	10,11	23	. . .	Affected by C.D. 16.
12-9	. . . . .	37	119	12	59	. . .	Affected by C.D. 32.
12-10	. . . . .	37	119	21	56	. . .	Affected by C.D. 16.
12-11	. . . . .	37,38	117	30;24,25	49	. . .	
12-12	. . . . .	38	117	1,2	33	. . .	Affected by J.D. 25.
12-13	. . . . .	38	117	14,15	53	. . .	
12-14	. . . . .	38	117	22,23,26	69	. . .	Affected by C.D. 32.
12-15	. . . . .	38	117	NW 23	38	. . .	
12-16	Norberg	38	117	26	98	x	
12-17	. . . . .	38	117,118	1;36	66	. . .	Affected by C.D. 15.
12-18	Willow	38	117,118	3,4;27,28,33,34	369	x	Affected by C.D. 11.
12-19	. . . . .	38	118	8	20	. . .	
12-20	. . . . .	38	118	18	25	. . .	
12-21	. . . . .	38	118	20	57	. . .	Affected by C.D. 11.
12-22	. . . . .	38	118	21	14	. . .	
12-23	. . . . .	38	118	23,26	34	. . .	
12-24	. . . . .	38	118	24,25	120	. . .	Affected by ditch.

Ident. number	Name	Location Range	Township	Section	Area in Acres	Meandered	Remarks
12-25	.....	38	118	25	64	...	Affected by ditch.
12-26	.....	38	118	26	127	...	
12-27	.....	38	119	9,10	61	...	Affected by C.D. 16.
12-28	.....	38	119	17,20	107	...	
12-29	.....	38	119	31	73	...	
12-30	Shakopee.....	38	119,120	6,7;31	393 (400)	x	Also in Swift County (76).
12-31	.....	38,39	119	18;13	31	...	
12-32	.....	39	116	SE 6	25	...	
12-33	.....	39	116	19	15	...	
12-34	.....	39	116	24,25	42	...	Affected by ditch.
12-35	.....	39	116,117	3;35	96	...	Affected by C.D. 37.
12-36	.....	39	116,117	5;32,33	66	...	Affected by C.D. 42.
12-37	.....	39	117	6,7	73	...	Affected by ditch.
12-38	.....	39	117	28,33	60	...	Do.
12-39	.....	39	117	34	43	...	Affected by C.D. 37.
12-40	.....	39	118	22	33	...	Affected by C.D. 11.
12-41	.....	39	119	3,4,9,10	136	...	Affected by J.D. 6.
12-42	.....	39	119	10,11,12,15	280	...	Do.
12-43	.....	39	119	20,28,29	47	...	
12-44	.....	39	119	21	33	...	
12-45	.....	39	119	21,28	58	...	
12-46	.....	39	119	23,26	79	...	Affected by J.D. 6.
12-47	.....	39	119	28	25	...	
12-48	.....	39,40	116	18;13	19	...	
12-49	.....	40	116	2,3	122	...	
12-50	.....	40	117	8	23	...	
12-51	.....	40	117	9	40	...	
12-52	.....	40	117	SE 10	24	...	Affected by C.D. 56.
12-53	.....	40	117	11,14	32	...	Affected by ditch.
12-54	.....	40	117	SE 12	49	...	Affected by C.D. 10A.
12-55	.....	40	117	16	47	...	
12-56	.....	40	117	19,20	60	...	Affected by C.D. 36A.
12-57	.....	40	117	20,29	27	...	
12-58	.....	40	117	23,26	43	...	Affected by C.D. 36A.
12-59	.....	40	117	SE 29	12	...	
12-60	.....	40	117	SW 29	30	...	
12-61	.....	40	117	34,35	87	...	Affected by ditch.
12-62	.....	40	118	3,4	67	...	Affected by C.D. 22.
12-63	.....	40	118	4,9,10	81	...	Do.
12-64	.....	40	118	22	61	...	Do.
12-65	.....	40	118	27,34	98	...	Affected by C.D. 8.
12-66	Byholtz Marsh ..	40	118,119	4;32,33	244	...	Affected by C.D. 22.
12-67	.....	40	118,119	5;31,32	103	...	
12-68	.....	40	119	20,29	37	...	Affected by C.D. 35.
12-69	.....	40	119	NC 29	27	...	Do.
12-70	.....	40	119	29,30	49	...	Do.
12-71	.....	41	117	9,10	33	...	
12-72	.....	41	117	NE 12	18	...	
12-73	.....	41	118	25,26	14	...	
12-74	.....	41	118	29,30	15	...	
37-46	Lac Qui Parle ..				3,401 (8,400)	x	See Lac Qui Parle County (37). Also in Swift County (76).
12-75	.....	42	118	2,11	23	...	Affected by C.D. 7.
12-76	.....	42	119	7,8	17	...	
12-77	.....	42	119	11	23	...	Affected by C.D. 13.
12-78	.....	42	119	16	46	...	Affected by J.D. 4.
12-79	.....	42	119	19,20	21	...	

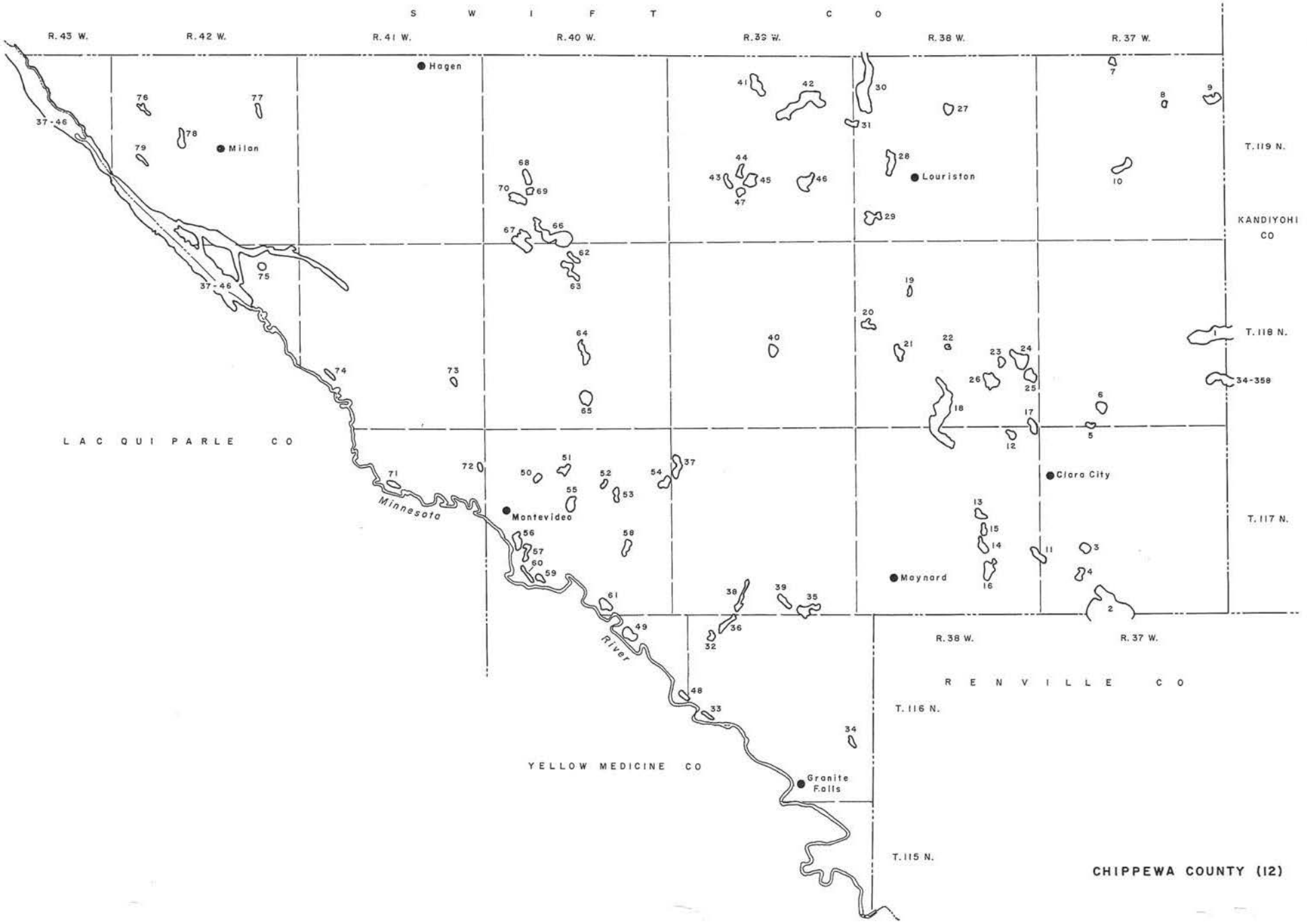

CHIPPEWA COUNTY (12)

CHISAGO COUNTY (13)

Number of lakes 91
Lake area, acres. 17,855

Most of the lake basins in the county were developed from buried ice blocks in glacial drift. A chain of lakes, which extends across the southern part of the county into Anoka County, originates from ice blocks deposited in a preglacial valley. This chain includes North and South Center Lakes, 13-27 and 13-32; Lindstrom Lakes, 13-28 and 13-35; Chisago, 13-12; Green, 13-41; and a number of small kettle hole lakes in the area. Rush, 13-69, was formed from a series of interconnected buried ice blocks.

Large lakes in the county include the following:

Name	Ident. no.	Area, acres
Rush	13-69	3,170
Sunrise River Addition (Pools 1 and 3)	13-59	2,354
Green	13-41	1,830
Chisago	13-12	930
South Center	13-27	913
Sunrise	13-31	810
North Center	13-32	760
Goose	13-83	710
South Lindstrom	13-28	664

The Sunrise River Addition to the Carlos Avery Wildlife Management Area contains the largest reservoir, 13-59, in Chisago County. It was formed by dams constructed on the Sunrise River and has a water area of 2,354 acres. A reservoir, 13-37, created by a dam on the Sunrise River at Kost, is a former private hydropower reservoir which is now used as a state game refuge.

Lakes classified by area

	Area in acres											
	10 to 25	25 to 50	50 to 75	75 to 100	100 to 125	125 to 150	150 to 200	200 to 500	500 to 1000	1000 to 2500	2500 to 5000	Total
Number listed.	21	27	12	5	3	0	7	7	6	2	1	91
Number affected by drainage or dry.	0	1	1	3	2	0	1	0	1	0	0	9

Ident. number	Name	Location Range	Township	Section	Area in Acres	Meandered	Remarks
13-1	Blooms	19	33	6,7	206	x	
13-2	Coleen.	19	33	7,18	29	x	
13-3	Hawkins	19	33	17	23	. . .	
13-4	Trulson	19	33	18	27	. . .	
13-5	Duck	19	33	19	58	. . .	
13-6	Ice	19	33	30	20	. . .	
13-7	Colby.	19	34	23	97	x	Affected by ditch.
13-8	. . . . .	19,20	33	7;12	30	. . .	
13-9	. . . . .	19,20	33	19;24	36	. . .	
13-10	Peterson , ...	20	33	1	15	. . .	

Ident. number	Name	Location Range	Township	Section	Area in Acres	Meandered	Remarks
13-11	Ogrens.....	20	33	1,2,11,12	190	x	
13-12	Chisago.....	20	33	5-9,16-18	930	x	
13-13	Kroon.....	20	33	9,16	200	x	
13-14	Linn.....	20	33	10,15	180	x	
13-15	.....	20	33	13,14	115	...	Affected by C.D. 13.
13-16	Swamp.....	20	33	14,23	66	x	Do.
13-17	Lundquist.....	20	33	15	54	x	
13-18	Pine.....	20	33	21	100	...	Affected by ditch.
13-19	Spider	20	33	21,22,27,28	164	x	
13-20	.....	20	33	25	17	...	
13-21	.....	20	33	SW 26	13	...	
13-22	Fourth.....	20	33	29,32	36	...	Do.
13-23	Moody	20	33	32	49	...	
13-24	Third.....	20	33	32,33	54	x	
13-25	Second.....	20	33	33,34	65	x	
13-26	First	20	33	34	48	...	
13-27	South Center....	20	33,34	2,3,4,9,10;34,35	913	x	
13-28	South Lindstrom.	20	33,34	4,5;32,33	664	x	
13-29	Wallmark.....	20	33,34	6;31,32	171	x	
13-30	Vibo.....	20	34	4,9	65	x	
13-31	Sunrise	20	34	8,9,16,17,20,21	810	x	
13-32	North Center....	20	34	15,16,21,22,27,28,34	760	x	
13-33	Little.....	20	34	23-26	230	x	
13-34	.....	20	34	27	77	x	
13-35	North Lindstrom.	20	34	28,33	160	x	
13-36	.....	20	34	EC 31	23	...	
13-37	.....	20	34,35	6;31,32	26	...	Reservoir.
13-38	Round	20	35	28	11	...	
13-39	Long	20	35	28,29,32	22	...	
13-40	Martha.....	20,21	33	6;1	36	x	
13-41	Green.....	20,21	33	6,7,18,19;1,12,13, 23-26	1,830	x	
13-42	Birch.....	20,21	33	31;36	65	...	
13-43	Mattson.....	20,21	34	30,31;36	52	x	
13-44	School.....	20,21	34	31;36	163	x	
13-45	Sam	21	33	11,14	55	...	
13-46	Emily.....	21	33	WC 12	19	...	
13-47	Ellen.....	21	33	NC 12	19	...	
13-48	White Stone.....	21	33	14,15	46	...	
13-49	.....	21	33	14,23	26	...	
13-50	.....	21	33	15,22	48	...	Affected by J.D. 1.
13-51	Ashton.....	21	33	20,29	23	...	
13-52	.....	21	33	22,23	31	...	
13-53	Comfort.....	21	33	22,27	220	...	
13-54	Little Comfort ..	21	33	26,27,34,35	46	...	
13-55	Shallow Pond...	21	33	28,33	187	...	Affected by J.D. 1.
13-56	Heims	21	33	29,30	90	...	
13-57	School.....	21	33	35,36	48	...	
13-58	Swamp.....	21	33,34	1,2;35,36	106	x	
13-59	Sunrise Pools...	21	33,34	Various	2,354	...	Reservoir addition to Carlos Avery Wildlife Area.
13-60	Peterson Slough.	21	34	12	53	...	
13-61	.....	21	34	29	28	...	
13-62	.....	21	34	34,35	24	...	
13-63	Chain.....	21	35,36	5,6,7;31,32	254	x	
13-64	.....	21	36	30,31	84	...	Affected by ditch.
13-65	.....	21	37	21	13	...	Reservoir.

Ident. number	Name	Location Range	Township	Section	Area in Acres	Meandered	Remarks
2-2	Higgins				15 (81)	x	See Anoka County (2).
30-1	Tamarack				9 (135)	x	See Isanti County (30).
30-2	Long				16 (199)	x	Do.
13-66	Mud	21,22	35	18;13	64 (71)	...	Also in Isanti County (30).
13-67	Mud	21,22	36	7;12	55	x	
13-68	Fish	21,22	36	30;25,26	323	x	
13-69	Rush	21,22	37	19,30;9,10,11,14,15, 16,20-25,27,28	3,170	x	
30-19	Little Pine Lake				9 (29)	...	See Isanti County (30).
13-70	Alexis	22	36	5,8	14	...	
13-71		22	36	SW 8	11	...	
13-72	Neander	22	36	11	53	...	
13-73	Horseshoe	22	36	14,23,26	226	x	
13-74	Mandall	22	36	15,16,21,22	43	...	
13-75		22	36	NW 18	13	...	
13-76	Jonason	22	36	19,20	26	x	
13-77		22	36	NW 20	17	...	
13-78	Asp	22	36	NE 21	47	...	
13-79	Rabour	22	36	21,22	48	...	
13-80	Little Horseshoe	22	36	SE 22	47	...	
13-81		22	36	31	12	...	
13-82		22	36	C 32	11	...	
13-83	Goose	22	36,37	3,4,9,10,15;34	710	x	Outlet is C.D. 11.
13-84		22	37	SW 3	14	...	
13-85	Pine	22	37	23,26	37	x	
13-86	Leech	22	37	25,26,35,36	30	x	
13-87		22	37	SW 26	13	...	
13-88	Stauffer	22	37	29,30	30	x	
13-89		22	37	NW 33	45	...	
13-90		22	37,38	4,5;32,33	16 (28)	...	Also in Pine County (58).
30-20	Krans				5 (47)	...	See Isanti County (30).
30-21					12 (29)	...	Do.
30-22	Skogman				20 (226)	x	Do.
13-91		22,23	37	6;1	17 (32)	...	Also in Isanti County (30).
30-23	Linstrom				3 (70)	...	See Isanti County (30).

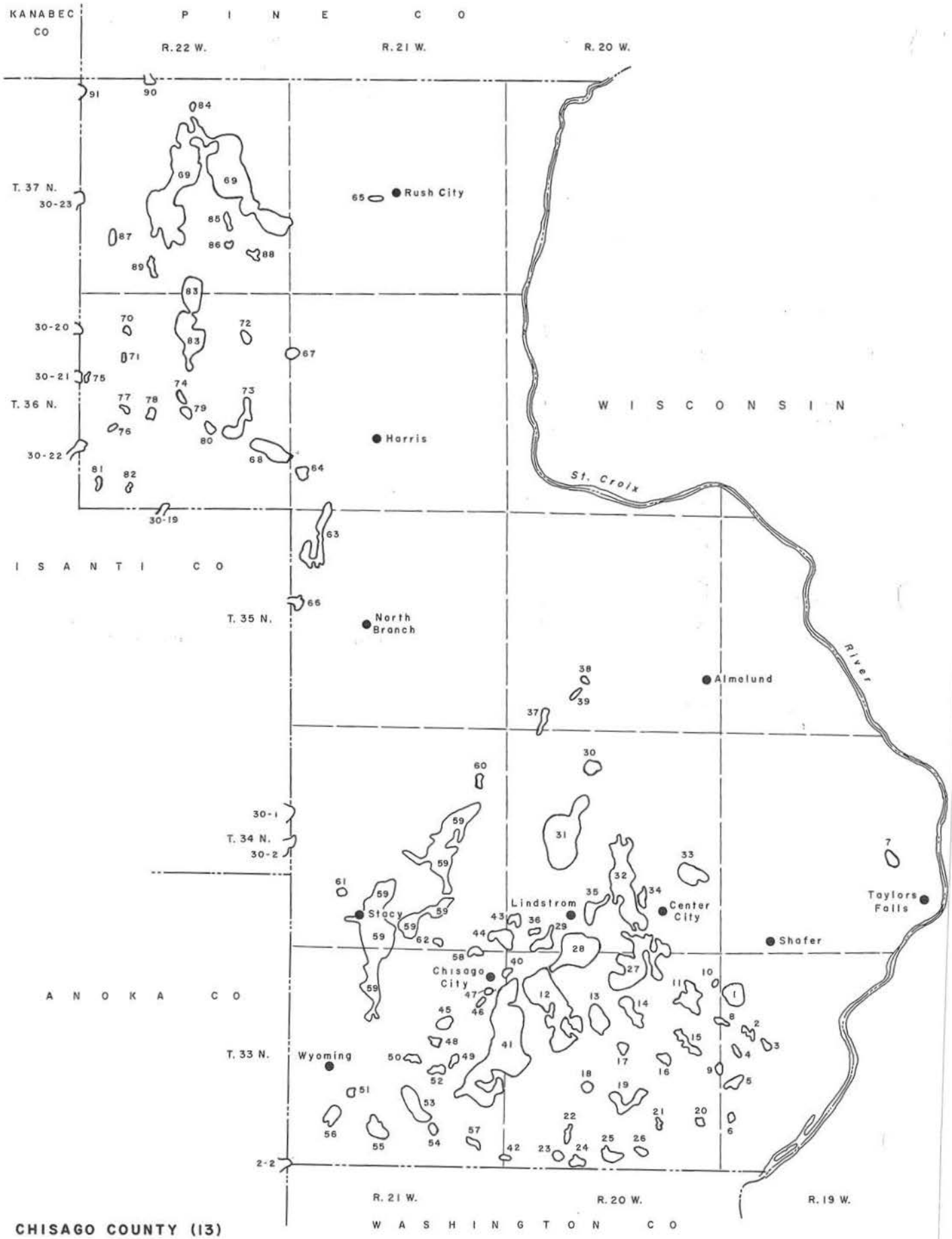

CHISAGO COUNTY (13)

CLAY COUNTY (14)

Number of lakes 107
Lake area, acres. 4,650

All of the lakes in the county are located in the morainal region along the eastern boundary. Nearly all were formed by ice blocks deposited in the glacial till. The remainder of the county consists of generally flat terrain devoid of lakes, which represents the old lake basin of Glacial Lake Agassiz.

The largest lake located entirely within the county is Lee, 14-49, which has an area of 148 acres. Tilde, 14-4, has a total area of 256 acres, but 110 acres of the lake are located in Becker County.

An artificial lake basin, Barnesville, 14-93, was formed by a dam constructed across Whiskey Creek in Barnesville before 1936.

Lakes classified by area

	Area in acres								
	10 to 25	25 to 50	50 to 75	75 to 100	100 to 125	125 to 150	150 to 200	200 to 500	Total
Number listed.	45	31	18	3	5	4	0	1	107
Number affected by drainage or dry.	1	1	1	0	0	0	0	0	3

Ident. number	Name	Location Range	Township	Section	Area in Acres	Meandered	Remarks
14-1	Maple.	43,44	137	31;36	31 (34)	x	Also in Otter Tail County (56).
3-657	Turtle				39 (183)	x	See Becker County (3).
3-658	Long				36 (89)	x	Do.
14-2	Anderson.	43,44	139	6;1	36 (59)	. . .	Also in Becker County (3).
3-659	Sand.				43 (199)	x	See Becker County (3).
3-660	Axberg.				23 (47)	x	Do.
14-3	Anderson.	43,44	139	31;36	21 (25)	. . .	Also in Becker County (3).
3-661	Pump				2 (57)	. . .	See Becker County (3).
3-662	Cuba				5 (42)	x	Do.
14-4	Tilde	43,44	141	19,30;24,25	146 (256)	x	Also in Becker County (3).
14-5	Homestead	44	137	8,9,16,17	44	. . .	
14-6	. . . . .	44	137	13,24	13	. . .	
14-7	. . . . .	44	137	NC 17	20	. . .	
14-8	. . . . .	44	137	NW 17	10	. . .	
14-9	Solem.	44	137	SW 21	70	x	
14-10	Tansem	44	137	22,27	36	. . .	
14-11	Ranum	44	137	23,26,27	51	. . .	
14-12	Whiskey.	44	137	25,36	48	. . .	
14-13	. . . . .	44	137	NW 27	18	. . .	
14-14	. . . . .	44	137	NC 33	16	. . .	
14-15	. . . . .	44	138	SW 1	19	. . .	
14-16	Foulball	44	138	WC 1,2	22	. . .	
14-17	Foulball	44	138	SW 1,2	45	. . .	
14-18	Eleven.	44	138	2,11	139	x	
14-19	Three.	44	138	3	106	x	
14-20	. . . . .	44	138	NE 9	19	. . .	

Ident. number	Name	Location Range	Township	Section	Area in Acres	Meandered	Remarks
14-21	Ten	44	138	9,10,15	83	x	
14-22	.....	44	138	9,16	28	...	
14-23	.....	44	138	SW 11,14	23	...	
14-24	.....	44	138	SC 11,14	28	...	
14-25	.....	44	138	NW 13	13	...	
14-26	Thirteen	44	138	13,14,23,24	60	x	
14-27	.....	44	138	EC 14	13	...	
14-28	.....	44	138	SE 14	33	...	
14-29	.....	44	138	14,23	23	...	
14-30	Fifteen	44	138	15	128	x	
14-31	.....	44	138	SC 16	10	...	
14-32	.....	44	138	WC 16,17	20	...	
14-33	.....	44	138	SW 16,21	41	...	
14-34	.....	44	138	NE 21	11	...	
14-35	Mayfield	44	138	22,23	36	...	
14-36	.....	44	138	22,27	18	...	
14-37	Emma.....	44	138	WC 26	36	...	
14-38	Laura.....	44	138	C 27	60	x	
14-39	.....	44	138	SC 27	13	...	
14-40	.....	44	138	NW 28,29	16	...	
14-41	.....	44	138	C 29	17	...	
14-42	Rollag.....	44	138	NW 31	42	...	
14-43	Dewey.....	44	138	EC 34,35	22	...	
14-44	.....	44	138,139	4,5;33	53	...	
14-45	.....	44	139	NW 1	23	...	
14-46	.....	44	139	SW 2	34	...	
14-47	Moe	44	139	2,11,12	60	x	
14-48	Sandeen.....	44	139	9,10	23	x	Affected by ditch.
14-49	Lee	44	139	9,16	148	x	
14-50	.....	44	139	SW 11	20	...	
14-51	.....	44	139	EC 11	19	...	
14-52	Solum.....	44	139	11,12,13,14	57	x	
14-53	Christ Olson....	44	139	13,14	74	x	
14-54	Hoe	44	139	NC 14	55	x	
14-55	.....	44	139	14,23	22	...	
14-56	Fifteen	44	139	15	19	x	
14-57	.....	44	139	SE 16	14	...	
14-58	Perch.....	44	139	SE 17	38	x	
14-59	.....	44	139	NE 22	18	...	
14-60	.....	44	139	SW 22	21	...	
14-61	Erickson	44	139	23,24	53	x	
14-62	Jergenson	44	139	25,26	67	x	
14-63	Overson.....	44	139	25,26,35,36	60	x	
14-64	.....	44	139	NW 27	18	...	
14-65	Burk.....	44	139	SE 28	41	x	
14-66	.....	44	139	C 28	34	...	
14-67	Jegtvig	44	139	SC 33	22	x	
14-68	.....	44	139	NE 33,34	23	...	
14-69	Abrahamson	44	139	34,35	23	x	
14-70	.....	44	139	SC 35	19	...	
14-71	Ness	44	139	35,36	45	x	Affected by ditch.
14-72	Rustad.....	44	140	1	82	x	Meandered as part of Rustad Lake, Becker County.
14-73	.....	44	140	1,12	23	...	
14-74	.....	44	140	4	18	...	
14-75	.....	44	140	C 6	20	...	

Ident. number	Name	Location Range	Township	Section	Area in Acres	Meandered	Remarks
14-76	.....	44	140	7,8	19	...	
14-77	.....	44	140	8,17	16	...	
14-78	Swede Grove....	44	140	10,14,15	138	x	
14-79	.....	44	140	15,16	106	...	
14-80	.....	44	140,141	4;34	66	x	
14-81	.....	44	141	3,10	28	...	
14-82	.....	44	141	17	42	...	
14-83	.....	44	141	20	20	...	
14-84	.....	44	141	23,26	54	...	Affected by C.D. 18.
14-85	.....	44	141	25,26	29	...	
14-86	Goose Prairie Marsh.....	44	141	26,27	94	...	
14-87	.....	44	141	34,35	41	...	
14-88	.....	44	141	36	39	...	
14-89	Doran.....	44,45	139	30,25	100	x	
14-90	Solwald.....	44,45	140	7;1,12	58	x	
14-91	.....	44,45	140,141	1;31	48	...	
14-92	Tatlie	44,45	141	31;36	60	...	
84-15	.....				4 (31)	...	See Wilkin County (84).
14-93	Barnesville.....	45	137	30	11	...	Artificial lake.
14-94	.....	45	137	36	19	...	
14-95	Rushfield	45	138	3,9,10	54	...	
14-96	.....	45	138	NW 12	25	...	
14-97	.....	45	138	NW 24	10	...	
14-98	.....	45	138	S 36	13	...	
14-99	Marin.....	45	139	9,16	106	x	
14-100	Silver.....	45	139	23,26	123	x	
14-101	.....	45	139	24	20	...	
14-102	.....	45	140	C 1	34	...	
14-103	Cromwell.....	45	140	1,12	31	...	
14-104	Anderson.....	45	140	12,13	41	...	
14-105	Horse Shoe	45	140	21,28	44	...	
14-106	Hotsie.....	45	140,141	6;32	38	...	
14-107	.....	45	141	26,27,34	41	...	

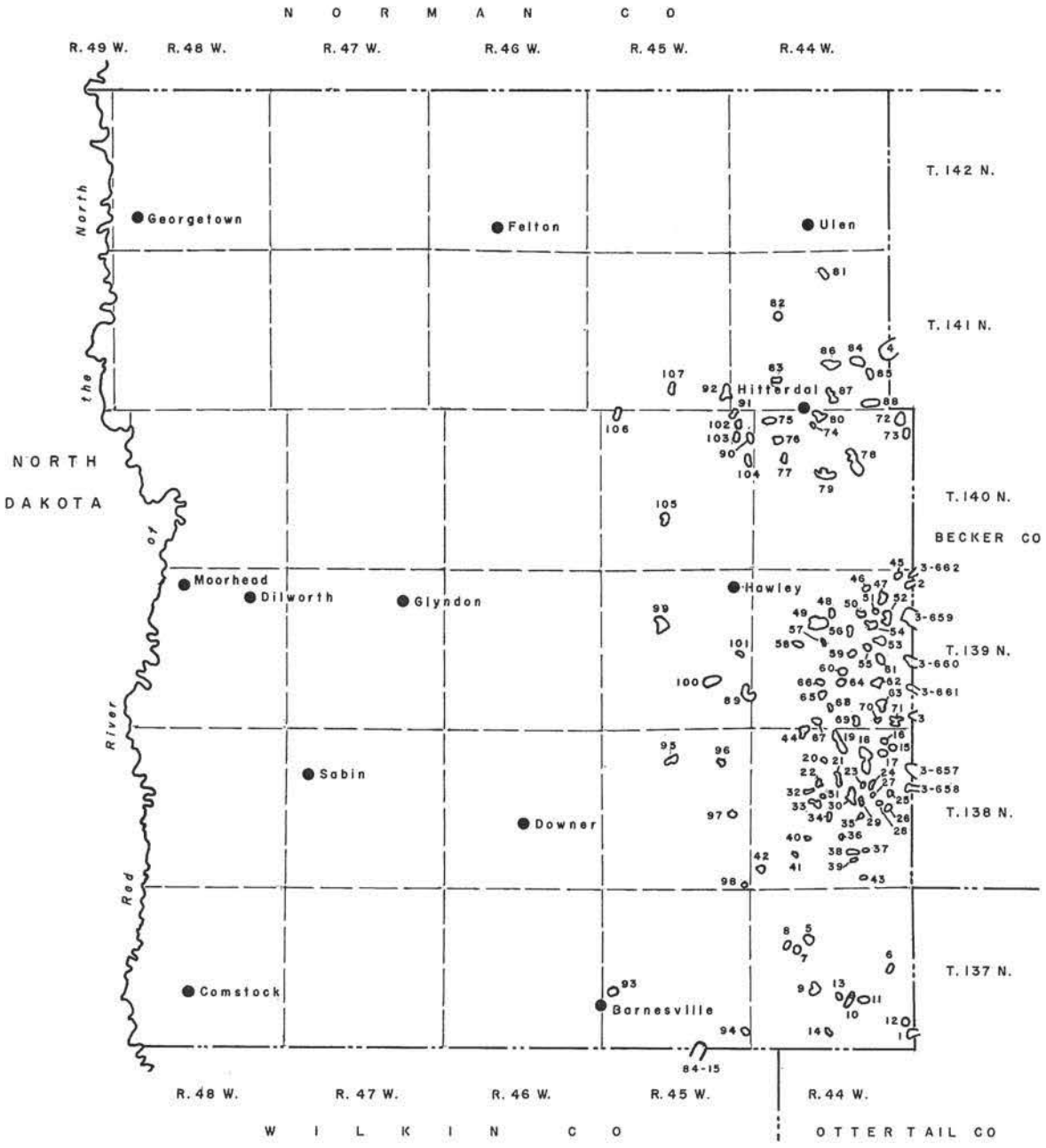

CLAY COUNTY (14)

CLEARWATER COUNTY (15)

Number of lakes 164
Lake area, acres. 40,829

The lake basins in this county were formed generally by ice blocks buried in glacial drift of the Altamont-Gary moraines which form a divide between the Mississippi River and Red River drainages. Itasca, 15-16, which is the source of the Mississippi River, was formed by ice blocks deposited in a preglacial valley and buried by outwash. The pattern of the basins generally corresponds to the distribution of morainal hills in the area. A series of basins located along the northern boundary of the county were probably formed by ice blocks deposited in a terminal moraine which later collapsed and was covered by lake sediments of Glacial Lake Agassiz.

Lakes classified by area

Area in acres

	10 to 25	25 to 50	50 to 75	75 to 100	100 to 125	125 to 150	150 to 200	200 to 500	500 to 1000	1000 to 2500	Total
Number listed.	43	47	22	14	8	8	7	11	0	4	164
Number affected by drainage or dry.	4	3	3	1	1	0	1	3	0	1	17

Ident. number	Name	Location Range	Township	Section	Area in Acres	Meandered	Remarks
15-1	Big LaSalle	35,36	144	7,18;12,13	205 (240)	x	Also in Hubbard County (29).
4-342	Moose				33 (133)	x	See Beltrami County (4).
4-343	Clearwater				356 (1,039)	x	Do.
15-2	Haggerty	35,36	149,150	6;31;1;36	123 (149)	x	Also in Beltrami County (4).
4-344	Parks.....				7 (27)	x	See Beltrami County (4).
15-3	Pickerel	35,36	150	30;25	71 (77)	x	Also in Beltrami County (4).
4-35	Red				21,630 (288,800)	x	See Beltrami County (4).
3-49	Morrison				7 (63)	...	See Becker County (3).
15-4	Bogus	36	142,143	4;33	26 (38)	...	Also in Becker County (3). Originally meandered as part of Morrison Lake.
15-5	Squaw	36	143	5-8	188	x	
15-6	Myrtle	36	143	6	16	...	
15-7	Mink.....	36	143	NC 7	21	...	
15-8	Twin	36	143	7,8,17,18	89	x	
15-9	Bohall.....	36	143	9	36	...	
15-10	Elk.....	36	143	15,22,23	306	x	Dam at outlet.
15-11	Deer Park.....	36	143	25	17	...	
15-12	Clarke	36	143	25,26	40	...	
15-13	McKay	36	143	26,35	33	...	
15-14	Whipple	36	143	27,34	30	...	
15-15	Little Elk.....	36	143	34	17	...	
15-16	Itasca	36	143,144	2,10-15,24;35	1,088	x	Beginning of Mississippi River.

Ident. number	Name	Location Range	Township	Section	Area in Acres	Meandered	Remarks
15-17	Robinson.....	36	144	5	85	...	
15-18	Mallard	36	144	8,17	123	x	
15-19	Gill	36	144	17,20,29	380	x	
15-20	Sucker	36	144	29,30	90	x	Dam at outlet.
15-21	.....	36	145	16,17	150	...	
15-22	Daniel.....	36	146	4	61	...	
15-23	Dahlberg.....	36	146	9,10	29	...	
15-24	Duncan	36	146	10,11	18	...	
15-25	Berg.....	36	146	11,12	50	...	
15-26	.....	36	146	25,26,35,36	65	...	Affected by ditch.
15-27	East Four Legged	36	148	9,10,15	455	x	Do.
15-28	West Four Legged	36	148	8,9,16,17	490	x	Do.
15-29	Stenlund	36	148,149	4,5;33	299	x	
15-30	Fence	36	149	C 2	26	x	
15-31	.....	36	149	SC 2	16	...	
15-32	Martin Rosen ...	36	149	5,8	20	x	Do.
15-33	.....	36	149	SE 7	11	...	
15-34	Armstrong.....	36	149	7,8	17	x	
15-35	Spike	36	149	9	89	...	Dam at outlet.
15-36	Gust Anderson..	36	149	16	43	x	
15-37	Nels Olson	36	149	18-20	182	x	
15-38	Falk.....	36	149	20	71	x	
15-39	Clearbrook	36	149	31	60	...	
15-40	Bagley.....	36	149,150	2,3;34,35	95	x	
15-41	.....	36	149,150	3;34	15	...	
15-42	Bender.....	36	150	1	21	...	
15-43	Clover.....	36	150	4	50	x	
15-44	Fifth	36	150	7	39	...	
15-45	Morrison	36	150	14	25	...	
15-46	.....	36	150	14,15,22	13	...	
15-47	Kings.....	36	150	21,28	37	x	
15-48	Borg.....	36	150	22,23	24	...	
15-49	.....	36	150	22,27	26	...	
15-50	Long	36	150	26	48	x	
15-51	.....	36	150	27	18	...	
15-52	Schoolhouse	36	150	28	36	x	
15-53	.....	36	150	34	24	...	Affected by ditch.
15-54	Marsh.....	36	151	16,21	213	x	
15-55	Tiny.....	36	151	28,29,32	44	x	
15-56	.....	36,37	144	6;1	21	...	
15-57	Long	36,37	144	19;13,24	153	x	Dam at outlet.
15-58	Heart.....	36,37	144	30;25,36	213	x	Do.
15-59	Upper Rice	36,37	145	5-8,17,18;1,12,13	1,860	x	Affected by ditch.
15-60	Walker Brook ...	36,37	146	5-8;1	82	x	
15-61	Mud	36,37	146	29-31;25,36	294	x	Do.
15-62	Fourth	36,37	150	7;12	144	x	
15-63	Huff	36,37	150	31;36	83	x	
3-100	Gardner				18 (56)	x	See Becker County (3).
15-64	.....	37	143	2	15	...	
15-65	.....	37	143	NW 3	24	...	
15-66	Sugar Bush	37	143	3,10	70	x	
15-67	.....	37	143	NC 5	16	...	Affected by ditch.
15-68	Long Lost.....	37	143	7,18-20,30	395	x	
15-69	Cox	37	143	16,21,22	75	x	
15-70	Glanders	37	143	17-19	63	x	
15-71	Frellsen	37	143	17,20	28	x	
15-72	Stassen	37	143	28,29	72	x	
15-73	.....	37	143	29,30	11	...	
15-74	Anderson.....	37	144	7,18	53	x	

Ident. number	Name	Location Range	Township	Section	Area in Acres	Meandered	Remarks
15-75	Rockstad.....	37	144	8,17	131	x	Dam at outlet.
15-76	Mud	37	144	12,13	50	...	
15-77	.....	37	144	21	130	...	
15-78	.....	37	144	NE 26	13	...	
15-79	Minerva.....	37	145	13,14	239	x	
15-80	Moon	37	145	33	52	...	Affected by ditch.
15-81	Lomond.....	37	147	19,20,29,30	108	...	
15-82	.....	37	147	NW 32	27	...	
15-83	Peterson.....	37	148	4,5	114	x	
15-84	Solberg	37	148	24	53	x	
15-85	Carver.....	37	149	1,2	47	x	
15-86	Johnson.....	37	149	12,13	58	x	
15-87	Leon	37	149	18	180	x	Affected by ditch.
15-88	.....	37	149	23,24	14	...	
15-89	.....	37	149	32,33	16	...	
15-90	Deep	37	149	33	46	x	
15-91	Second.....	37	150	10,11	76	...	Affected by ditch.
15-92	First	37	150	10,11,14,15	48	...	Do.
15-93	Butcher Knife...	37	150	11,12	140	x	
15-94	.....	37	151	24	40	...	
15-95	Gimiwan	37	152	2,3	96	x	
15-96	.....	37	152	NW 3	31	...	
15-97	Roosevelt.....	37	152	4,5,8,9	185	x	
15-98	Collier.....	37	152	4,9	53	x	
15-99	Curtis	37	152	7	34	x	
15-100	Richards	37	152	8	37	x	
15-101	.....	37	152	NE 9	21	...	
15-102	Bailey.....	37	152	18	37	x	
15-103	Buckboard.....	37,38	144	19;24	22	...	
15-104	Lone	37,38	147,148	6;31;1;36	65	x	
15-105	One	37,38	149	6;1	46	x	
15-106	.....	37,38	149	19;24	21	...	Affected by ditch.
15-107	Miskogineu.....	37,38	152	6,7;1,12	146	x	
15-108	Pickerel	38	142,143	2;35	85 (121)	x	Also in Becker County (3).
3-152	Moore.....				7 (26)	...	See Becker County (3).
15-109	Sandback.....	38	143	3	16	...	
15-110	Cesar.....	38	143	3,4	11	...	
15-111	Scoop.....	38	143	NW 4	11	...	
15-112	Andrews	38	143	4,9	30	...	
15-113	Schantzen.....	38	143	WC 7	20	...	
15-114	Kibbee.....	38	143	9,10	45	x	
15-115	Chloupek.....	38	143	NW 10	19	...	
15-116	Rock	38	143	10,15,16	127	x	
15-117	Angus	38	143	20	46	x	
15-118	Little Rock.....	38	143	23	15	...	
15-119	Luethi.....	38	143	28,29	30	...	
15-120	West Cranberry..	38	143	28,33	26	...	
15-121	Evey.....	38	143	NW 29	34	x	
15-122	Lower Camp....	38	143	29,30,32	28	x	
15-123	Bungo	38	143	34,35	83	x	
15-124	McKenzie	38	143,144	2;35	71	x	
15-125	March.....	38	144	9,10	45	x	
15-126	Teapail.....	38	144	21,22,27,28	12	...	
15-127	Wapatus.....	38	144	21,28	30	x	
15-128	Blakely.....	38	144	SW 25	38	...	
15-129	Tincup.....	38	144	NE 28	13	...	
15-130	Lower Rice.....	38	144,145	2,3;14,15,22,23,26, 27,34,35	2,375	x	Dam at outlet.

Ident. number	Name	Location			Area in Acres	Meandered	Remarks
		Range	Township	Section			
15-131	Jackson.....	38	145	17-20	128	x	
15-132	.....	38	145	18	16	...	
15-133	.....	38	145	20	22	...	
15-134	Mud	38	146	16	104	x	Affected by ditch.
15-135	Sand.....	38	146	16,21	65	x	Do.
15-136	Tamarack	38	146	26,35	115	x	Dam at outlet.
15-137	Minnow	38	147	22,23	107	...	
15-138	Sabe.....	38	147	23-26	46	...	
15-139	First	38	147	26	60	...	
15-140	Second.....	38	147	27	68	...	
15-141	Third	38	147	29	38	...	
15-142	Pike.....	38	148	6,7	58	x	
15-143	.....	38	148	NC 8	34	...	Affected by ditch.
15-144	Lindberg.....	38	148	10,15	92	x	
15-145	.....	38	148	22	28	...	
15-146	.....	38	148	27	14	...	
15-147	Willborg.....	38	148	35,36	28	x	
15-148	Little Pine.....	38	148,149	5;33	135	x	
15-149	Pine.....	38	149	20-22,27-29,32,33	1,465	x	Dam at outlet.
15-150	Seven.....	38	149	22,27	24	x	
15-151	Two.....	38	149	NE 23	35	x	
15-152	Three.....	38	149	23,26	71	x	
15-153	Four.....	38	149	26,27	46	x	
15-154	.....	38	149	NE 29	26	...	
15-155	.....	38	149	32,33	18	...	
15-156	Six.....	38	149	SW 34	57	x	
15-157	Five.....	38	149	35	21	x	
15-158	Wilmoe.....	38	150	14	47	x	Affected by ditch.
15-159	Anderson.....	38	150	NE 34	14	x	
15-160	Talge.....	38	150	35	14	...	
15-161	Larson.....	38	150	35,36	24	...	
15-162	Cahill	38	152	1,2	156	x	
15-163	Smith	38	152	10,11	43	x	
15-164	Good	38	152,153	5,6;32	67 (83)	x	Also in Beltrami County (4).
44-1	Simon.....				348 (718)	x	See Mahnomen County (44).
44-2	Lone				15 (114)	x	Do.

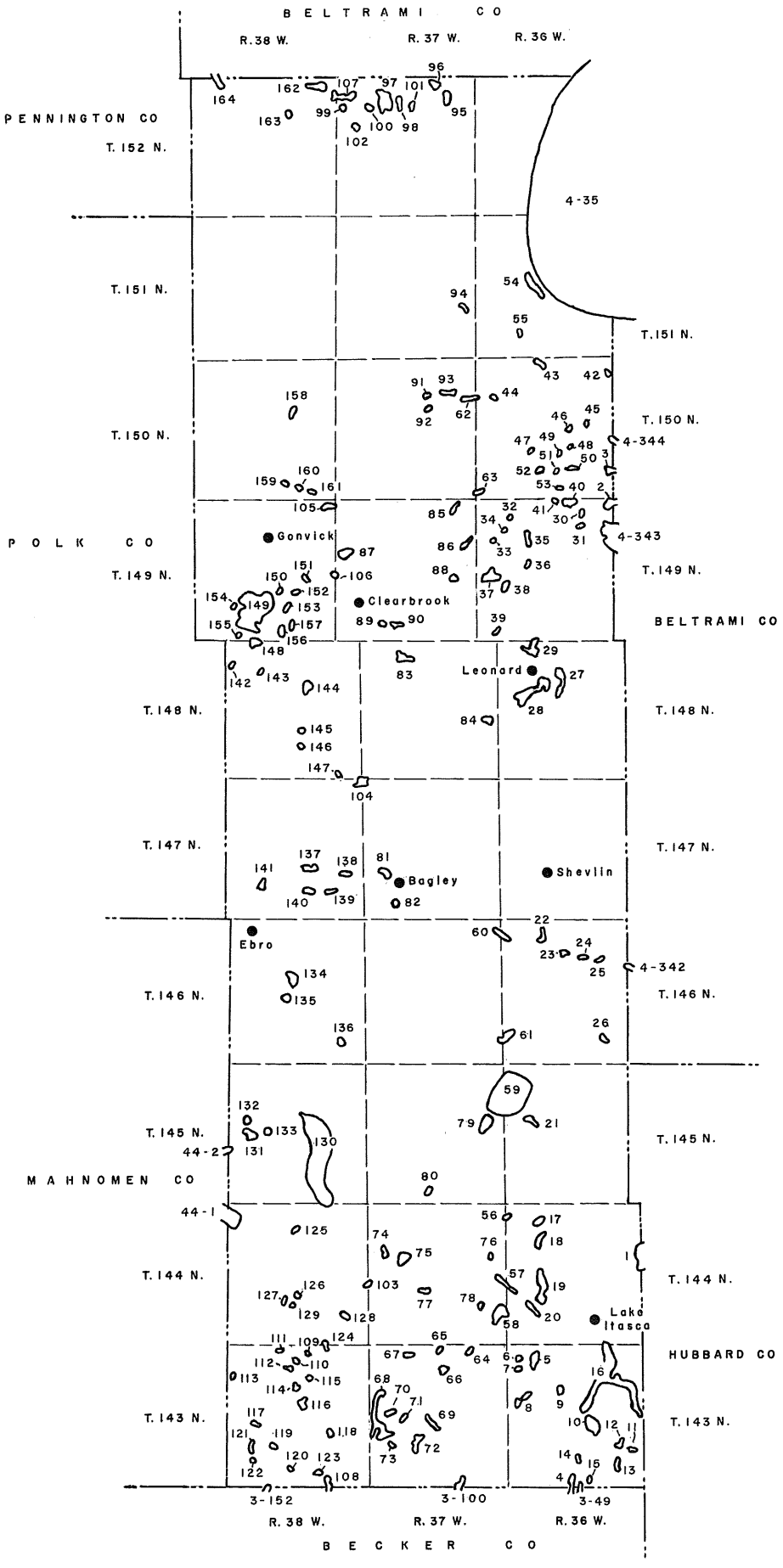

CLEARWATER COUNTY (15)

COOK COUNTY (16)

Number of lakes	812
Lake area, acres (excluding Lake Superior)	101,152
Lake Superior area adjacent to Cook County, acres	962,700

In Cook County most of the lake basins have been formed as a result of glacial erosion rather than glacial deposition as in other areas of the state. The shape and orientation of these basins are controlled by the type of bedrock structure in which they are located. The majority of the lakes in the northern half of the county occupy long narrow bedrock basins, many of which were localized by preglacial valleys that were frequently dammed by glacial drift deposits. In much of the southern half of the county where the land surface is covered with a thicker mantle of glacial deposits, basins formed by ice blocks deposited in glacial till are more common. The following table shows some typical examples of lake basin formation and the relation to bedrock type or surface formation.

ORIGIN OF COOK COUNTY LAKE BASINS

Ident. no.	Name	General Location	Bedrock type and character of basin
		Bedrock basins localized by preglacial valleys	
16-244 16-119	South Crocodile	In band of lakes 3 to 5 miles wide extending along Canadian border from Gunflint, 16-356, to Moose, 16-43.	Rove slates and lava flows. East-west elongated basins located in ridges between intrusive igneous rocks.
16-354 16-41	Winchell Pine	In region south of border lakes, extending across northern half of T. 64 N., Rs. 3 W through 2 E.	Duluth Gabbro. East-west elongated basins located in valleys along bands of differential erosion in gabbro.
		Bedrock basins dammed by glacial drift	
16-348	Brule	T. 63 N., Rs. 2, 3 W.	Duluth Gabbro. East-west lakes caused by glacial drift dams at southern and western edges of basins.
16-346	Cascade	T. 62 N., Rs. 2, 3 W.	
		Bedrock basins not related to preglacial valleys	
16-633	Saganaga	Along Canadian border at northwest corner of county.	Saganaga Granite. Linear segments of basins located along joint patterns in granite.
16-629	Seagull	South of Saganaga, 16-633	
		Ice block basins in glacial till	
16-369	White Pine	Southwest part of county, in T. 61 N., R. 5 W.	Glacial till overlying Duluth Gabbro bedrock.
16-645	Toohey	TS. 60, 61 N., R. 5 W.	

South Fowl, 16-34, is a reservoir created by construction of a privately owned dam across the basin outlet in 1898. A new dam was built in 1934.

Continued

Large lakes entirely within Cook County include:

Ident. no.	Name	Area, acres
16-348	Brule	5,204
16-629	Seagull	4,996
16-41	Pine	2,112
16-77	Greenwood	2,078
16-143	Devil Track	1,873
16-139	Clearwater	1,537
16-448	Loon	1,197
16-622	Alton	1,076
16-524	Cherokee	1,016

Large Canadian border lakes are:

Ident. no.	Name	Cook County area, in acres	Total area, in acres
16-633	Saganaga	7,880	19,610
16-356	Gunflint	2,240	4,047
16-331	North	549	2,685
16-93	Mountain	833	1,980
16-34	South Fowl	603	1,870
16-230	Rose	357	1,404
16-811	Gabimichigami	788	1,236
16-244	South	466	1,143
16-36	North Fowl	422	1,094
16-43	Moose	452	1,030

Lakes classified by area

Area in acres

	10 to 25	25 to 50	50 to 75	75 to 100	100 to 125	125 to 150	150 to 200	200 to 500	500 to 1000	1000 to 2500	2500 to 5000	5000 and more	Total
Number listed (excluding Lake Superior)	342	180	71	47	21	28	24	56	22	16	3	2	812

Ident. number	Name	Location Range	Township	Section	Area in Acres	Meandered	Remarks
16-1	Superior	1-8E, 1-14W	49-64	various	962,700 (20,364,800)	x	Also in Lake (38) and St. Louis (69) Counties; Michigan, Wisconsin and Canada.
16-2	Dutchman	6 E	63	6,7	47	x	
16-3	Teal	6 E	64	27,34	73	x	
16-4		5 E	63	4	36	...	
16-5	Speckled Trout	5 E	63	7,8	63	x	
16-6	Cuffs	5 E	63	12,13	17	...	
16-7	Taylor	5 E	63	16,17	35	...	
16-8		5 E	64	35	10	...	
16-9	Swamp	5,4 E	63	6,7;1,12	369	x	
16-10		5,4 E	63	18-13	11	...	
16-11		4 E	63	1,12	13	...	
16-12	Jackson	4 E	63	23	18	x	
16-13	Prout	4 E	64	34	30	x	
16-14	Stevens	4,3 E	63	30;25	19	...	
16-15	Moosehorn	4,3 E	63	31;36	64	x	

Ident. number	Name	Location Range	Township	Section	Area in Acres	Meandered	Remarks
16-16	.....	3 E	62	8,9	13	...	
16-17	.....	3 E	62	19	15	...	
16-18	Powers	3 E	63	4,5	27	...	
16-19	Tom	3 E	63	16,21,22,26-28	411	x	
16-20	.....	3 E	63	20,21	21	x	
16-21	.....	3 E	63	23	18	...	
16-22	Lost.....	3 E	63	32	78	...	
16-23	Esther	3 E	63,64	NE 6;31	77	x	
16-24	Squaw	3 E	63,64	NW 6;31	13	...	
16-25	Royal.....	3 E	64	2,11	25	x	
16-26	Little John	3 E	64	3,4	39	x	
16-27	McFarland.....	3 E	64	3-6,9,10	394	x	
16-28	Nisula	3 E	64	19	10	...	
16-29	Devilfish.....	3 E	64	19,29,30	417	x	
16-30	Highlander	3 E	64	19,20,29,30	29	x	
16-31	Loft	3 E	64	21	16	...	
16-32	Otter	3 E	64	25,26,35,36	76	x	
16-33	Chester	3 E	64	32,33	50	...	
16-34	South Fowl	3 E	64,65	1,2,12;35	603 (1,870)	x	Also in Canada-Private reservoir.
16-35	John.....	3 E	64,65	3;33,34	101	x	
16-36	North Fowl	3 E	65	27,34,35	422 (1,094)	x	Also in Canada.
16-37	.....	3 E	65	33,34	25	...	
16-38	Long	3,2 E	64	6,7;1-3,10,11	140	x	
16-39	Stump.....	3,2 E	64	7;11,12	265	x	
16-40	Fault.....	3,2 E	64	7;12	61	x	
16-41	Pine.....	3,2,1E	64,65	various	2,112	x	
16-42	East Pike	3,2 E	65	28-32;25,26,35,36	563	x	
16-43	Moose	3,2 E	65	19-21,27,28;24	452 (1,030)	x	Also in Canada.
16-44	Boys	2 E	62	5,8	23	...	
16-45	Kimball.....	2 E	62	7,8,17	80	x	
16-46	Mink.....	2 E	62	8	60	...	
16-47	Scabbard.....	2 E	62	8,9	12	...	
16-48	Marsh.....	2 E	62	9,10	18	...	
16-49	Trout.....	2 E	62	10,11	277	x	
16-50	Bogus	2 E	62	12	22	...	
16-51	Section Fifteen .	2 E	62	13	13	...	
16-52	Benson	2 E	62	18	32	...	
16-53	Woodpecker.....	2 E	63	6	10	...	
16-54	Puddle.....	2 E	63	10	10	...	
16-55	Section Ten	2 E	63	10,11	31	x	
16-56	Cyprinid	2 E	63	11	11	...	
16-57	Paine.....	2 E	63	13,24	19	...	
16-58	Redcoat.....	2 E	63	15	30	...	
16-59	.....	2 E	63	24,25	10	...	
16-60	Gadwall.....	2 E	64	EC 3	21	...	
16-61	Vale.....	2 E	64	WC 3	24	...	
16-62	Spaulding	2 E	64	5,6	47	x	
16-63	Bench	2 E	64	EC 6	28	...	
16-64	Table.....	2 E	64	C 6	11	...	
16-65	.....	2 E	64	7	11	...	
16-66	Kiowa	2 E	64	7,8	32	x	
16-67	Shelf	2 E	64	8,9	59	x	
16-68	Bronco.....	2 E	64	11,12	20	...	
16-69	Mirage	2 E	64	14	10	...	
16-70	Tomato	2 E	64	16	26	...	

Ident. number	Name	Location Range	Township	Section	Area in Acres	Meandered	Remarks
16-71	Carrot	2 E	64	17	28	x	
16-72	Bean	2 E	64	NE 18	38	...	
16-73	South Bean	2 E	64	SW 18	18	...	
16-74	Celery	2 E	64	19,20	11	...	
16-75	Potato	2 E	64	20	19	...	
16-76	North Shady	2 E	64	21,22	32	...	
16-77	Greenwood	2 E	64	21-28,34	2,078	x	
16-78	Triangle	2 E	64	25,36	46	x	
16-79	Sunfish	2 E	64	26,35	86	x	
16-80	Shoe	2 E	64	30	25	...	
16-81	Kindle	2 E	64	NW 31	21	...	
16-82	Spark	2 E	64	SE 31	23	...	
16-83	Vaseux	2 E	65	C 13	4 (11)	x	Also in Canada.
16-84	Fan	2 E	65	WC 13	3 (7)	x	Do.
16-85	Pemmican	2 E	65	22,23	27	...	
16-86	West Pike	2 E	65	26-30	762	x	
16-87	Gogebic	2 E	65	30,31	61	x	
16-88	Assinika	2,1 E	63	7;1,12	26	x	
16-89	Northern Light	2,1 E	63	29-33;25	443	x	
16-90	Crystal	2,1 E	64	5-8;1	210	x	
16-91	Pierz	2,1 E	64	7;12	93	x	
16-92	Squash	2,1 E	64	19;24	28	...	
16-93	Mountain	2,1 E	65	14,15,19-23;23,24	833 (1,980)	x	Also in Canada.
16-94	Monker	1 E	61,62	6;31	100	x	
16-95	.....	1 E	62	2	11	...	
16-96	Elbow	1 E	62	10,11,14,15,22	415	x	
16-97	Pickerel	1 E	62	11,12	44	x	
16-98	Binagami	1 E	62	19,20	127	x	
16-99	Little	1 E	62	25,26,35,36	10	x	
16-100	Lullaby	1 E	63	7,8	24	x	
16-101	Pistol	1 E	63	10,11	21	...	
16-102	Twelve	1 E	63	12,13	16	x	
16-103	Logger	1 E	63	14,15	20	...	
16-104	Musquash	1 E	63	20,28,29	82	x	
16-105	Muckwa	1 E	63	SW 21,28	51	x	
16-106	Muma	1 E	63	SE 21,28	18	x	
16-107	Merganser	1 E	63	25	30	...	
16-108	Pine Mountain	1 E	63	26,27,34,35	119	x	
16-109	Mush	1 E	63	28	29	...	
16-110	Circle	1 E	63	29,30	39	x	
16-111	Duke	1 E	63	30	11	...	
16-112	Canoe	1 E	64	1,2	107	x	
16-113	Paddle	1 E	64	2	21	...	
16-114	Alder	1 E	64	1-4,9-12	342	x	
16-115	Rocky	1 E	64	2,3	83	...	
16-116	Ivory	1 E	64	3	19	...	
16-117	Moon	1 E	64	4,5	156	x	
16-118	Ruby	1 E	64	6,7	18	...	
16-119	Crocodile	1 E	64	7-11,14-18	335	x	Dam at outlet.
16-120	Parsnip	1 E	64	13	24	...	
16-121	Strawberry	1 E	64	WC 14	16	...	
16-122	Melon	1 E	64	SE 14	15	...	
16-123	Kraut	1 E	64	SW 14	24	...	
16-124	Pitcher	1 E	64	C 15	12	...	
16-125	Ditty	1 E	64	WC 15	14	...	
16-126	Mauser	1 E	64	15,22	21	...	
16-127	Trap	1 E	64	17,18	72	x	
16-128	Swamper	1 E	64	19	52	...	
16-129	.....	1 E	64	20	14	...	
16-130	Cucumber	1 E	64	EC 23	62	x	

Ident. number	Name	Location Range	Township	Section	Area in Acres	Meandered	Remarks
16-131	Onion	1 E	64	WC 23	44	...	
16-132	Turnip	1 E	64	C 24	22	...	
16-133	Peanut	1 E	64	SW 24	21	...	
16-134	Little Jim	1 E	64	NC 26	22	...	
16-135	Jim	1 E	64	W 26,27	70	x	
16-136	Deer	1 E	64,65	4,5;32,33	83	x	
16-137	Rove	1 E	65	19,20,29	31 (74)	x	Also in Canada.
16-138	Watap	1 E	65	21,22	77 (182)	x	Do.
16-139	Clearwater	1 E	65	23,25-32	1,537	x	
16-140	...	1 E	65	26,27	11	...	
16-141	Caribou	1 E	65	32-36	497	x	
16-142	Little Caribou	1 E	65	36	56	x	
16-143	Devil Track	1E,1W	62	30,31;25-29,34,35	1,873	x	Dam at outlet.
16-144	Eggers	1E,1W	63	19;24	15	...	
16-145	East Twin	1E,1W	63	30,31;25,36	173	x	Originally meandered with West Twin Lake (16-186) as one lake.
16-146	East Bearskin	1E,1W	64	4,5,7-9;11-14	643	x	
16-147	Flour	1E,1W	64	5,6;1,2,11,12	352	x	
16-148	Rudy	1E,1W	64	6;1,12	45	x	
16-149	Locket	1E,1W	64	25,30	22	x	
16-150	Daniels	1E,1W	65	19,30;25-27,34-36	529	x	
16-151	Blueberry	1 W	61	2	19	...	
16-152	Digit	1 W	61	3	22	...	
16-153	...	1 W	61	5	10	...	
16-154	Track	1 W	62	1	12	...	
16-155	Pit	1 W	62	3	29	...	
16-156	Two Island	1 W	62	3-5,8,9	858	x	
16-157	Dick	1 W	62	7,8	141	x	
16-158	Olson	1 W	62	9,16	36	...	
16-159	Junco	1 W	62	11-13	45	...	
16-160	Thompson	1 W	62	19,20	19	...	
16-161	...	1 W	62	22	10	...	
16-162	Pocket	1 W	62	35	25	...	
16-163	Pendant	1 W	62	36	26	...	
16-164	Bath	1 W	62,63	5,6;31,32	36	x	
16-165	Sere	1 W	63	1	15	...	
16-166	Fiddle	1 W	63	2,3	10	...	
16-167	Dislocation	1 W	63	3	42	...	
16-168	Kroft	1 W	63	4	25	...	
16-169	Rum	1 W	63	4,5,8,9	50	x	
16-170	Little Trout	1 W	63	5,6	147	x	
16-171	Slough	1 W	63	5,8	19	...	
16-172	Globe	1 W	63	6	17	...	
16-173	Iota	1 W	63	8,17	10	...	
16-174	Ram	1 W	63	9,10	73	x	
16-175	Bower Trout	1 W	63	15,16	136	x	
16-176	Marshall	1 W	63	16,17	62	...	
16-177	Dugout	1 W	63	17,18	31	...	
16-178	Skidway	1 W	63	NE 18	20	...	
16-179	...	1 W	63	NW 18	12	...	
16-180	Swede	1 W	63	19	28	...	
16-181	Dane	1 W	63	SE 19,30	13	...	
16-182	Ball Club	1 W	63	SW 19,29,30	231	x	
16-183	Ptarmigan	1 W	63	20,29	13	...	
16-184	Abita	1 W	63	21	102	x	
16-185	Bulb	1 W	63	21,22	12	...	

Ident. number	Name	Location Range	Township	Section	Area in Acres	Meandered	Remarks
16-186	West Twin.....	1 W	63	25,26,35,36	145	x	Originally meandered with East Twin Lake (16-145) as one lake.
16-187	Talus.....	1 W	63	26,27	21	...	
16-188	Kemo.....	1 W	63	27,34,35	193	x	
16-189	Moses	1 W	63	27,34	33	x	
16-190	Osprey.....	1 W	63	28,29,32,33	33	...	
16-191	Thrush.....	1 W	63	C 31	20	...	
16-192	Thrasher.....	1 W	63	EC 31	29	...	
16-193	Mit.....	1 W	63	33	94	...	
16-194	Pine.....	1 W	63	35,36	98	x	
16-195	Lantern.....	1 W	63,64	6;31	15	...	
16-196	Wampus.....	1 W	64	1,2	33	...	
16-197	Spen.....	1 W	64	3	20	...	
16-198	Leo	1 W	64	4,5	114	x	
16-199	Lizz.....	1 W	64	7,18	25	...	
16-200	Road	1 W	64	8	15	...	
16-201	Lace	1 W	64	8,9	20	...	
16-202	Squint	1 W	64	9	18	...	
16-203	.....	1 W	64	9,10,15,16	10	...	
16-204	Aspen	1 W	64	10-12	144	x	
16-205	Bear Cub.....	1 W	64	13	31	...	
16-206	.....	1 W	64	13,14	10	...	
16-207	Dot.....	1 W	64	13,24	30	...	
16-208	Shoko.....	1 W	64	14,15	49	x	
16-209	Glenn.....	1 W	64	14,23	29	...	
16-210	Quiver.....	1 W	64	EC 15	18	...	
16-211	Bow.....	1 W	64	C 15	30	...	
16-212	Fag	1 W	64	16	10	...	
16-213	Hooker.....	1 W	64	16,17	12	...	
16-214	Nighthawk.....	1 W	64	16,21	20	...	
16-215	Swamp	1 W	64	17,18	208	x	
16-216	Gore.....	1 W	64	19,20	15	...	
16-217	Prop.....	1 W	64	20	12	...	
16-218	Marie	1 W	64	WC 21	12	...	
16-219	Helen.....	1 W	64	SC 21	11	...	
16-220	Morgan.....	1 W	64	27,28	89	x	
16-221	Carl	1 W	64	27,28,33,34	45	x	
16-222	Jackel.....	1 W	64	28	35	x	
16-223	Lux	1 W	64	28,33	51	x	
16-224	Vista.....	1 W	64	29,30,32	181	x	
16-225	Misquah.....	1 W	64	32	57	x	
16-226	Lima	1 W	64	35	12	...	
16-227	Hungry Jack....	1 W	64,65	2-4;35	486	x	
16-228	West Bearskin ..	1 W	64,65	4;33-36	522	x	
16-229	Rat.....	1 W	65	19	20 (34)	x	Also in Canada.
16-230	Rose	1 W	65	19-24,27	357 (1,404)	x	Do.
16-231	.....	1 W	65	26	10	...	
16-232	Duncan	1 W	65	27-29,32-34	630	x	
16-233	Partridge.....	1 W	65	29-31	133	x	
16-234	Moss	1 W	65	31-33	136	x	
16-235	McDonald	1,2 W	62	7;11,12	98	x	
16-236	Lac	1,2 W	63	7;12	72	x	
16-237	.....	1,2 W	63	19,30;24,25	10	...	
16-238	Hand	1,2 W	63	31;36	95	x	
16-239	Poplar.....	1,2 W	64	6-8;1,2,11,12	950	x	
16-240	Caribou.....	1,2 W	64	18,19;13	297	x	

Ident. number	Name	Location			Area in Acres	Meandered	Remarks
		Range	Township	Section			
16-241	Horseshoe.....	1,2 W	64	19,20,29;24	208	x	
16-242	Snack.....	1,2 W	64	NW 30;25	11	...	
16-243	Spud.....	1,2 W	64	SW 30;25	19	...	
16-244	South.....	1,2 W	65	19;21-24,27,28	466 (1,143)	x	Also in Canada.
16-245	Dunn	1,2 W	65	30;25	108	x	
16-246	East Otter.....	1,2 W	65	31;36	51	x	
16-247	Birch.....	1,2 W	65	31;34-36	266	x	
16-248	Ward.....	2 W	60,61	6;31	44	x	
16-249	.....	2 W	61	3,4	11	...	
16-250	Mark.....	2 W	61	5,8,9	138	x	
16-251	Turtle	2 W	61	8	65	...	
16-252	Pike.....	2 W	61	9,10,15-19	850	x	
16-253	Deer Yard.....	2 W	61	28,29,31,32	358	x	
16-254	.....	2 W	62	5,8	16	...	
16-255	.....	2 W	62	10;11,14	10	...	
16-256	Swamp.....	2 W	62	16,17,20,21	96	x	
16-257	Babble.....	2 W	62	18	23	...	
16-258	Shrike	2 W	62,63	3;34	32	...	
16-259	Zoo	2 W	62,63	4;33	104	x	
16-260	Footsteps.....	2 W	63	1,2,11,12	16	...	
16-261	.....	2 W	63	2,3	10	...	
16-262	Skinny.....	2 W	63	3,10	29	...	
16-263	Bet.....	2 W	63	4,5	16	...	
16-264	Vance	2 W	63	4,5,8,9	65	x	
16-265	Bannick.....	2 W	63	7,8	18	...	
16-266	Echo	2 W	63	7-9	142	x	
16-267	Vernon.....	2 W	63	10,15,16	295	x	
16-268	Swan	2 W	63	11,12	219	x	
16-269	Tote.....	2 W	63	13,14	36	...	
16-270	Bull.....	2 W	63	17	67	...	
16-271	Cow.....	2 W	63	17,18,20	46	...	
16-272	.....	2 W	63	19	12	...	
16-273	.....	2 W	63	19,20	11	...	
16-274	Calf.....	2 W	63	20	19	...	
16-275	Fishhook.....	2 W	63	20,21	46	...	
16-276	Goose	2 W	63	22,27	28	x	
16-277	Arena.....	2 W	63	23	12	...	
16-278	Trine.....	2 W	63	23,26	57	...	
16-279	Tunmore	2 W	63	EC 24	23	...	
16-280	Ozada	2 W	63	WC 24	18	...	
16-281	.....	2 W	63	SC 24	11	...	
16-282	Cleaver.....	2 W	63	25,26	26	...	
16-283	.....	2 W	63	WC 25	10	...	
16-284	.....	2 W	63	NW 27,28	10	...	
16-285	.....	2 W	63	WC 27,28	12	...	
16-286	.....	2 W	63	27,34,35	16	...	
16-287	Crow	2 W	63	28,29	52	...	
16-288	Eagle.....	2 W	63	28,29,33	89	x	
16-289	.....	2 W	63	33,34	16	...	
16-290	Vireo.....	2 W	63	EC 35	12	...	
16-291	Whale.....	2 W	63	SW 35	28	...	
16-292	Belly.....	2 W	63	35,36	17	...	
16-293	State	2 W	63,64	1;35,36	69	x	
16-294	Redeye	2 W	63,64	2,3;34,35	19	...	
16-295	Whitaker	2 W	63,64	3,4;33	60	x	
16-296	Rug	2 W	63,64	5;32	14	...	
16-297	.....	2 W	64	3	13	...	
16-298	One Island	2 W	64	4	28	...	
16-299	Rush	2 W	64	5,7-9	316	x	
16-300	Bedew.....	2 W	64	6	45	...	

Ident. number	Name	Location Range	Township	Section	Area in Acres	Meandered	Remarks
16-301	Little Rush.....	2 W	64	NC 9	19	...	
16-302	Misplaced.....	2 W	64	SE 9	81	...	
16-303	Lum.....	2 W	64	9,10	36	x	
16-304	Skipper.....	2 W	64	9-11	126	x	
16-305	.....	2 W	64	10	13	...	
16-306	.....	2 W	64	11	10	...	
16-307	Meeds.....	2 W	64	11,13-16	408	x	
16-308	Prune.....	2 W	64	12	15	...	
16-309	Swallow.....	2 W	64	15,16	34	...	
16-310	Moon.....	2 W	64	16,17,20,21	131	x	
16-311	Alpha.....	2 W	64	EC 18	30	...	
16-312	Beta.....	2 W	64	SE 18	22	...	
16-313	Creeper.....	2 W	64	NE 19,20	14	...	
16-314	Henson.....	2 W	64	19-22	146	x	
16-315	West Otto.....	2 W	64	19,20,29,30	61	x	Originally meandered with 16-317, 16-323 as one lake, Otto Lake.
16-316	Flicker.....	2 W	64	20	32	...	
16-317	East Otto.....	2 W	64	20,21,28,29	40	x	Originally meandered with 16-315, 16-323 as one lake, Otto Lake.
16-318	Pillsberry.....	2 W	64	21,22	76	x	
16-319	Gaskin.....	2 W	64	21-27	451	x	
16-320	Allen.....	2 W	64	23,24	52	x	
16-321	Icicle.....	2 W	64	25	22	...	
16-322	Larsen.....	2 W	64	27,28	43	x	
16-323	South Otto.....	2 W	64	29	48	x	Originally meandered with 16-315, 16-317 as one lake, Otto Lake.
16-324	Ott.....	2 W	64	32	10	...	
16-325	Tremble.....	2 W	64	32,33	36	...	
16-326	Bunga.....	2 W	64	36	32	...	
16-327	Portage.....	2 W	64,65	3-5;33	153	x	
16-328	Iron.....	2 W	64,65	6;31-34	138	x	
16-329	Little North....	2 W	65	16	31 (104)	...	Also in Canada.
16-330	Little Gunflint..	2 W	65	16,17	64 (111)	x	Do.
16-331	North.....	2 W	65	16,20-22	549 (2,685)	x	Do.
16-332	Susana.....	2 W	65	16,21	16	...	
16-333	Saucer.....	2 W	65	20	24	...	
16-334	Hoat.....	2 W	65	25,26,35,36	32	x	
16-335	Sock.....	2 W	65	26	27	...	
16-336	Topper.....	2 W	65	27	51	...	
16-337	Mayhew.....	2 W	65	27-29,32-34	247	x	
16-338	Whisker.....	2 W	65	29	30	...	
16-339	Little Mayhew..	2 W	65	29,30	41	x	
16-340	Mash.....	2 W	65	31	15	...	
16-341	West Pope.....	2 W	65	32,33	110	x	
16-342	East Pope.....	2 W	65	33,34	44	x	
16-343	Surber.....	2 W	65	34	10	...	
16-344	Bigsby.....	2,3 W	61	30,31;36	89	x	
16-345	Tomash.....	2,3 W	62	6;1	70	x	
16-346	Cascade.....	2,3 W	62	6,7;12,13	534	x	
16-347	Little Cascade..	2,3 W	62	18;13,14	306	x	
16-348	Brule.....	2,3 W	63	various	5,204	x	Includes Brule Bay. Originally meandered separately.
16-349	Wanihigan.....	2,3 W	63,64	31;1;36	58	x	
16-350	Banadad.....	2,3 W	64	7;10-12	211	x	

Ident. number	Name	Location Range	Township	Section	Area in Acres	Meandered	Remarks
16-351	Finn	2,3 W	64	18;13,14	106	x	
16-352	Phalanx	2,3 W	64	18,19;13,24	19	x	
16-353	Omega	2,3 W	64	19,30;23-25	196	x	
16-354	Winchell	2,3 W	64	26-33;25,36	1,002	x	
16-355	Little Iron	2,3 W	64,65	6;31;2;35,36	121	x	
16-356	Gunflint	2,3,4W	65	various	2,240 (4,047)	x	Also in Canada.
16-357	Crab	2,3 W	65	29,30;25	91	x	
16-358	Barker	3 W	60	7,8	166	x	
16-359	Agnes	3 W	60	10,11	71	x	
16-360	Caribou	3 W	60,61	1,2,11,12;35,36	714	x	
16-361	Williams	3 W	61	3,4	39	x	
16-362	Slip	3 W	61	NW 6	24	...	
16-363	Dogtrot	3 W	61	WC 6	17	...	
16-364	Bulge	3 W	61	SW 6	13	...	
16-365	Clara	3 W	61	7,8,17,18	418	x	
16-366	Holly	3 W	61	10,15	78	x	
16-367	Roast	3 W	61	11	13	...	
16-368	Mistletoe	3 W	61	15,16	151	x	
16-369	White Pine	3 W	61	19,20,29,30	374	x	
16-370	Strobus	3 W	61	20	11	...	
16-371	Halls Pond	3 W	61	24,25	27	...	
16-372	Vat	3 W	61	26,27	25	...	
16-373	Christine	3 W	61	28,29,32	192	x	
16-374	Wills	3 W	61,62	3,4;33,34	76	...	
16-375	Pipe	3 W	62	4,5	319	x	
16-376	Tobacco	3 W	62	6	18	x	
16-377	Hilly	3 W	62	8,9	32	x	
16-378	Kinogami	3 W	62	8-10,16,17	124	x	
16-379	.....	3 W	62	9,10	10	...	
16-380	Gust	3 W	62	10,11,14,15	159	x	
16-381	Jock Mock	3 W	62	14	23	...	
16-382	Lichen	3 W	62	16,20,21	306	x	
16-383	Bouder	3 W	62	19,20	140	x	
16-384	Tait	3 W	62	26-28,34,35	386	x	
16-385	Fleck	3 W	62	31	43	...	
16-386	East Pipe	3 W	62,63	3;34	136	x	
16-387	West Pipe	3 W	62,63	5;32	20	x	
16-388	.....	3 W	63	1	13	...	
16-389	Mulligan	3 W	63	1,12	31	...	
16-390	Grassy	3 W	63	2	22	...	
16-391	Middle Cone	3 W	63	2,3	81	x	
16-392	.....	3 W	63	3	10	...	
16-393	South Cone	3 W	63	3,10	79	x	
16-394	Poverty	3 W	63	C 4	11	...	
16-395	Famine	3 W	63	SW 4	36	...	
16-396	Cuckoo	3 W	63	5	23	...	
16-397	Cam	3 W	63	5-8	66	x	
16-398	Wench	3 W	63	7,18	25	...	
16-399	.....	3 W	63	11	15	...	
16-400	Lily	3 W	63	12	22	...	
16-401	.....	3 W	63	19	15	...	
16-402	Juno	3 W	63	19-22,28-30	243	x	
16-403	Whip	3 W	63	22,27	39	...	
16-404	.....	3 W	63	25	17	...	
16-405	Star	3 W	63	25,36	120	x	
16-406	Homer	3 W	63	26,27,33-36	516	x	

Ident. number	Name	Location Range	Township	Section	Area in Acres	Meandered	Remarks
16-407	Axe	3 W	63	27	60	x	
16-408	Squire	3 W	63	27,28	89	...	
16-409	Vern	3 W	63	29-34	230	x	
16-410	Whack	3 W	63	NW 33	34	...	
16-411		3 W	63	SE 33	10	...	
16-412	North Cone	3 W	63,64	3;34,35	90	x	
16-413	Ida	3 W	63,64	4,5;32,33	64	x	
16-414	Vesper	3 W	63,64	6;31	16	...	
16-415	Benning	3 W	64	1,2	18	...	
16-416		3 W	64	2,3	14	...	
16-417	Tucker	3 W	64	2-4	168	x	
16-418	East Dawkins	3 W	64	5	80	...	
16-419	Lizard	3 W	64	7	25	...	
16-420	George	3 W	64	7,18	46	x	
16-421	Seal	3 W	64	8,9	30	...	
16-422		3 W	64	NE 9	13	...	
16-423	Sebeka	3 W	64	9,10	37	...	
16-424	Ross	3 W	64	16,17	41	x	
16-425	Cave	3 W	64	17,18	28	...	
16-426	Ferret	3 W	64	19	16	...	
16-427	Muskeg	3 W	64	20,21	37	...	
16-428	Kiskadinna	3 W	64	21-24,27,28	139	x	
16-429		3 W	64	24	16	...	
16-430		3 W	64	24,25	18	...	
16-431	Trump	3 W	64	WC 25,26	36	...	
16-432	Little Trump	3 W	64	SW 25,26	12	...	
16-433		3 W	64	26	10	...	
16-434		3 W	64	26,35	12	...	
16-435	Davis	3 W	64	27,28,32-34	384	x	
16-436		3 W	64	28	15	...	
16-437	Fun	3 W	64	29,30	23	...	
16-438	Cash	3 W	64	29-32	82	x	
16-439		3 W	64	SE 30	12	...	
16-440	Jay	3 W	64	SW 30	71	x	
16-441	Cleft	3 W	64	NW 31	47	...	
16-442	Gunstock	3 W	64	WC 31	15	...	
16-443		3 W	64	32	10	...	
16-444		3 W	64	34,35	14	...	
16-445	Pup	3 W	64	35	44	...	
16-446	Cliff	3 W	64	35,36	84	x	
16-447		3 W	64,65	4,5;33	14	...	
16-448	Loon	3 W	65	25-28,32-36	1,197	x	
16-449	Lonely	3 W	65	29	12	...	
16-450	Extortion	3 W	65	31,32	22	...	
16-451	Trip	3 W	65	32	14	...	
16-452	Silver	3,4 W	61	NW 7;12	24	...	
16-453	Rice	3,4 W	61	WC 7;2,11,12	230	x	
16-454	Crescent	3,4 W	62	19,20,29-31;24,25,36	836	x	
16-455	Stem	3,4 W	62,63	6;31;36	45	x	
16-456	North Temperance	3,4 W	63	7,18;12,13	212	x	
16-457	South Temperance	3,4 W	63	18;13,14,24	258	x	
16-458	Town	3,4 W	63,64	6;31;1;36	94	x	
16-459	Dawkins	3,4 W	64	6;1	77	x	
16-460	Long Island	3,4 W	64	17,19,20,29,30;13, 23-25	971	x	
16-461	Karl	3,4 W	64	18,19;13	145	x	
16-462	Ash	3,4 W	64	30;25	46	x	
16-463	Magnetic	3,4 W	65	19;13,24	199 (428)	x	Also in Canada.
16-464	Frisk	4 W	60	9	16	...	
16-465	Bradley	4 W	60	25	12	...	
16-466	Oberg	4 W	60	36	14	...	

Ident. number	Name	Location Range	Township	Section	Area in Acres	Meandered	Remarks
16-467	Iowa	4 W	61	NE 1	34	...	
16-468	Corny	4 W	61	WC 1	12	...	
16-469	Anderson	4 W	61	2,11	24	x	
16-470	Anderson	4 W	61	3	13	x	
16-471	Screech	4 W	61	10,15	20	...	
16-472	Tack	4 W	61	12	12	...	
16-473	Manymoon	4 W	61	12,13	27	x	
16-474	Missouri	4 W	61	13,24	29	...	
16-475	Pancore	4 W	61	22,27	33	x	
16-476	Kelly	4 W	62	2,10	188	x	
16-477	Burnt	4 W	62	3,4,9	396	x	
16-478	Peterson	4 W	62	10,15	104	x	
16-479	Shift	4 W	62	11,12	27	x	
16-480	Gossip	4 W	62	11,14	24	x	
16-481	...	4 W	62	WC 12	18	...	
16-482	Back	4 W	62	EC 12	28	...	
16-483	Wee	4 W	62	NC 13	13	...	
16-484	Midget	4 W	62	SE 13	25	...	
16-485	Horn	4 W	62	14	21	...	
16-486	Baker	4 W	62	15,22	22	...	
16-487	Nelson	4 W	62	22,23,26,27	24	x	
16-488	Marsh	4 W	62	22,23,27,28	63	x	
16-489	Moore	4 W	62	23,24	64	x	
16-490	Petit	4 W	62	24	11	...	
16-491	Sober	4 W	62	26	12	...	
16-492	Temperance River	4 W	62	26,27	36	x	
16-493	Pagoda	4 W	62	27	13	x	
16-494	Flame	4 W	62,63	4;33	56	x	
16-495	Smoke	4 W	62,63	4,5;32	186	x	
16-496	Sawbill	4 W	62,63	6,7;20,29-32	944	x	
16-497	Ranger	4 W	63	C 3	71	...	
16-498	Guard	4 W	63	WC 3,4	29	...	
16-499	Wing	4 W	63	NE 3,4	18	...	
16-500	Olio	4 W	63	SE 3,4	11	...	
16-501	Venus	4 W	63	4,5	18	...	
16-502	...	4 W	63	6,7	30	...	
16-503	North Java	4 W	63	7,18	20	x	
16-504	Wichita	4 W	63	EC 8	20	...	
16-505	Herb	4 W	63	SE 8	10	...	
16-506	Siamese	4 W	63	SW 8	19	...	
16-507	Violation	4 W	63	SE 8,9	16	...	
16-508	Tent	4 W	63	NE 9	29	...	
16-509	No Sleep	4 W	63	NW 9	36	...	
16-510	Sniff	4 W	63	NC 10	14	...	
16-511	Dalbec	4 W	63	WC 10	12	...	
16-512	Snub	4 W	63	11	10	...	
16-513	Sitka	4 W	63	11,14	34	...	
16-514	Skoop	4 W	63	16	11	...	
16-515	Ada	4 W	63	16,21	28	x	
16-516	Java	4 W	63	17-20	67	x	
16-517	...	4 W	63	20,21	23	...	
16-518	Clam	4 W	63	22,23	67	x	
16-519	...	4 W	63	23,26	10	...	
16-520	Weird	4 W	63	24-26	47	...	
16-521	Jack	4 W	63	25,26,35	127	x	
16-522	Handle	4 W	63	30	15	...	
16-523	...	4 W	63	35,36	10	...	
16-524	Cherokee	4 W	63,64	1-3,10,11;35,36	1,016	x	
16-525	Fur	4 W	63,64	4,5;33	53	x	
16-526	Cross Bay	4 W	64	2,11	46	...	

Ident. number	Name	Location Range	Township	Section	Area in Acres	Meandered	Remarks
16-527	Snipe	4 W	64	3,4,9,10	135	x	
16-528	Mavis	4 W	64	NE 4	10	...	
16-529	Missing Link	4 W	64	NW 4	41	...	
16-530	.....	4 W	64	NW 4,5	12	...	
16-531	Contest	4 W	64	4,5,8	15	...	
16-532	Blue Snow	4 W	64	5,6	59	...	
16-533	Wish	4 W	64	5,8	17	...	
16-534	Rock	4 W	64	6	10	...	
16-535	Howl	4 W	64	8,9	18	...	
16-536	Ahgoday	4 W	64	8,17	16	...	
16-537	Hubbub	4 W	64	9	10	...	
16-538	Copper	4 W	64	9,10	41	...	
16-539	.....	4 W	64	10,11	14	...	
16-540	Little Copper	4 W	64	10,15	64	x	
16-541	.....	4 W	64	NC 11	10	...	
16-542	.....	4 W	64	EC 11	21	...	
16-543	Fool	4 W	64	WC 11	43	...	
16-544	Rib	4 W	64	11-13	94	x	
16-545	.....	4 W	64	11,14	12	...	
16-546	Lower George	4 W	64	12,13	21	...	
16-547	Fawn	4 W	64	NE 13	10	...	
16-548	Doe	4 W	64	WC 13	16	...	
16-549	.....	4 W	64	NC 14	10	...	
16-550	Yogi	4 W	64	EC 14	10	...	
16-551	Juniper	4 W	64	14,15	42	...	
16-552	Plug	4 W	64	14,23	18	...	
16-553	Sora	4 W	64	16,21	44	...	
16-554	Thelma	4 W	64	17,18	85	x	
16-555	.....	4 W	64	19	11	...	
16-556	Fungus	4 W	64	19,20	21	...	
16-557	.....	4 W	64	19,30	10	...	
16-558	Hairy	4 W	64	NE 20,21	10	...	
16-559	Ragged	4 W	64	SW 20,21	54	...	
16-560	Don	4 W	64	20,29	39	...	
16-561	Tame	4 W	64	NE 21	12	...	
16-562	Dim	4 W	64	C 21	20	...	
16-563	Iris	4 W	64	21,22	67	x	
16-564	Ell	4 W	64	21,28	12	...	
16-565	Burt	4 W	64	22,23	48	...	
16-566	Moth	4 W	64	23	20	...	
16-567	Auk	4 W	64	23,26,27	70	x	
16-568	Night	4 W	64	25	11	...	
16-569	Gordon	4 W	64	25,26,35,36	167	x	
16-570	Unload	4 W	64	26	11	...	
16-571	Frost	4 W	64	26,27,34,35	313	x	
16-572	Iris	4 W	64	C 28	34	...	
16-573	Fetters	4 W	64	SW 28	14	...	
16-574	Myth	4 W	64	29,30	10	...	
16-575	Chase	4 W	64	29,32	36	...	
16-576	Pencil	4 W	64	29-32	18	...	
16-577	Bologna	4 W	64	31,32	70	...	
16-578	Octopus	4 W	64	33	39	...	
16-579	Noodle	4 W	64	34	20	...	
16-580	Granite	4 W	65	1	20 (302)	x	Also in Canada.
16-581	Clove	4 W	65	1,2,11	132 (172)	x	Do.
16-582	Larch	4 W	65	2,3,10,11	142	x	
16-583	Meditation	4 W	65	7,8	32	...	
16-584	Arc	4 W	65	7,18	37	x	
16-585	.....	4 W	65	12,13	16	...	
16-586	East Kerfoot	4 W	65	13	13	...	

Ident. number	Name	Location			Area in Acres	Meandered	Remarks
		Range	Township	Section			
16-587	West Kerfoot....	4 W	65	13,14	26	x	
16-588	.....	4 W	65	18	13	...	
16-589	.....	4 W	65	NC 19	10	...	
16-590	Rally	4 W	65	WC 19	16	...	
16-591	Squat	4 W	65	C 19	29	x	
16-592	Pellet	4 W	65	19,20	14	...	
16-593	Dogleg.....	4 W	65	20	28	...	
16-594	Chub	4 W	65	20,29	15	x	
16-595	Pogo	4 W	65	23,24	14	x	
16-596	.....	4 W	65	28	10	...	
16-597	Mine.....	4 W	65	29	40	...	
16-598	.....	4 W	65	29,30	10	...	
16-599	Everett	4 W	65	29,31,32	46	...	
16-600	Brandt.....	4 W	65	29,32	121	x	
16-601	Honker.....	4 W	65	30	56	...	
16-602	Flying.....	4 W	65	30,31	45	x	
16-603	Gotter	4 W	65	31	21	...	
16-604	Edith	4 W	65	32,33	10	x	
16-605	Ron	4 W	65	33	10		
16-606	Round Bear	4 W	65	33,34	168	x	
16-607	.....	4 W	65	NE 34,35	14	...	
16-608	Ham.....	4 W	65	SE 34,35	133	x	
16-609	Morris	4 W	66	8,16,17	69	x	
16-610	Maraboeuf.....	4 W	66	9,16,21,22,27,28	398 (902)	x	Also in Canada.
16-611	Shadow	4 W	66	SC 16,21	14	x	
16-612	Reward	4 W	66	SW 16,21	21	x	
16-613	Tenor.....	4 W	66	17,18,20	21	x	
16-614	.....	4 W	66	18,19	18	...	
16-615	Prayer.....	4 W	66	20,21	43	x	
16-616	Devils Elbow...	4 W	66	22,26,27	48 (85)	x	Also in Canada.
16-617	Gneiss.....	4 W	66	26	59 (220)	x	Also in Canada.
16-618	Ambush	4 W	66	28,29	31	x	
16-619	Onagon	4 W	66	31,32	22	...	
16-620	.....	4 W	66	34	10	...	
16-621	Tepee	4 W	66	34,35	96	x	
16-622	Alton	4,5 W	62,63	6;31;1,11-14;36	1,076	x	
16-623	Tuscarora.....	4,5 W	64	1,12;6-8,17,18	866	x	
16-624	Intersection	4,5 W	64	30,31;25,36	40	x	
16-625	Crag.....	4,5 W	64,65	1;31;36	54	x	
16-626	Jap.....	4,5 W	65	19;24	146	x	
16-627	Bingshick.....	4,5 W	65	30;25	52	x	
16-628	Green.....	4,5 W	65	31;36	45	x	
16-629	Seagull	4,5 W	65,66	5-7;31,32;1-3,9-16	4,996	x	
16-630	Romance.....	4,5 W	66	19;24	168	x	
16-631	Gulf.....	4,5 W	66	30;24,25	35	x	
16-632	Gull.....	4,5 W	66	30,31;25,36	174	x	
16-633	Saganaga.....	4,5 W	66,67	various	7,880 (19,610)	x	Also in Canada.
16-634	Dyers.....	5 W	58	4,5,8,9	71	x	
16-635	Dogwood.....	5 W	59	16,17,20,21	26	x	
16-636	Soda.....	5 W	60	2	23	...	
16-637	Fox	5 W	60	3	40	...	
16-638	Bat.....	5 W	60	4,5,8,9	30	x	
16-639	Fourmile.....	5 W	60	4,8-10,16,17	593	x	
16-640	Waffle	5 W	60	NE 11	26	...	
16-641	Pancake	5 W	60	SE 11	14	...	
16-642	Wringer	5 W	60	14	17	...	
16-643	Richey.....	5 W	60	20	114	x	
16-644	Cedar.....	5 W	60	22	76	x	
16-645	Toohey	5 W	60,61	3,4;33,34	369	x	
16-646	Finger.....	5 W	60,61	5;32	191	x	

Ident. number	Name	Location Range	Township	Section	Area in Acres	Meandered	Remarks
16-647	Big Snow.....	5 W	61	5,8,9	52	x	
16-648	.....	5 W	61	6	22	...	
16-649	Last.....	5 W	61	7	18	...	
16-650	Legat.....	5 W	61	7,18	20	...	
16-651	Little Snow.....	5 W	61	8	37	...	
16-652	Retreat	5 W	61	8,9	18	...	
16-653	Hog	5 W	61	9,10	203	x	
16-654	Timber.....	5 W	61	17-20,29	295	x	
16-655	Tail.....	5 W	61	35	23	...	
16-656	Clover.....	5 W	61,62	5;32	12	...	
16-657	Grace.....	5 W	62	3,4,8-10	479	x	
16-658	Ella.....	5 W	62	3,10	60	x	
16-659	Beth.....	5 W	62	10,14,15	186	x	
16-660	Poet.....	5 W	62	17-19	44	x	
16-661	Maggie.....	5 W	62	21	12	...	
16-662	Sunlow.....	5 W	62	22	31	...	
16-663	Sunhigh	5 W	62	22,23	54	x	
16-664	Wonder.....	5 W	62	23	82	x	
16-665	Paoli.....	5 W	62	26,35	16	...	
16-666	Dollar	5 W	62	27,28	90	x	
16-667	Vyre.....	5 W	62	28,32,33	33	x	
16-668	Single	5 W	62	30	21	...	
16-669	Magic.....	5 W	62,63	3,4;34	21	...	
16-670	Sap.....	5 W	63	1	18	...	
16-671	Snuff	5 W	63	2	12	...	
16-672	Leah	5 W	63	2,3	50	...	
16-673	Mesaba	5 W	63	2-4	258	x	
16-674	Hug	5 W	63	2,11	28	x	
16-675	Chaser.....	5 W	63	4	17	...	
16-676	Squirm.....	5 W	63	4,5	20	...	
16-677	Dent.....	5 W	63	5,8	112	x	
16-678	Tool.....	5 W	63	6,7	24	...	
16-679	Bug	5 W	63	7,8,17	53	x	
16-680	Needle.....	5 W	63	SC 8,9	16	...	
16-681	Louse	5 W	63	SE 8,9	28	x	
16-682	Nibble.....	5 W	63	8,17	12	...	
16-683	Poe	5 W	63	9,10	46	x	
16-684	Alcove.....	5 W	63	9,15,16	33	...	
16-685	Mug	5 W	63	10	16		
16-686	Wine.....	5 W	63	10,11,14,15	294	x	
16-687	Duck	5 W	63	11,12	33	x	
16-688	Wisp.....	5 W	63	12	18	...	
16-689	Zenith.....	5 W	63	12-14	24	x	
16-690	Flattail.....	5 W	63	13	13	...	
16-691	Steak.....	5 W	63	13,24	26	...	
16-692	Frederick	5 W	63	14	57	...	
16-693	Pie.....	5 W	63	14,15,22,23	63	x	
16-694	Oketo.....	5 W	63	16	26	...	
16-695	Stew.....	5 W	63	17	17	...	
16-696	Whopper.....	5 W	63	17-20	29	...	
16-697	Snort	5 W	63	NW 18	11	...	
16-698	Wapata.....	5 W	63	SW 18	31	...	
16-699	.....	5 W	63	20	10	...	
16-700	Pinch.....	5 W	63	21	12	...	
16-701	Barto.....	5 W	63	21,22,27,28	125	x	
16-702	Treatme.....	5 W	63	22	18	...	
16-703	Longleg.....	5 W	63	22,27	41	...	
16-704	Buckshot.....	5 W	63	23	15	...	
16-705	Lujenida.....	5 W	63	24	18	...	
16-706	Kelso.....	5 W	63	25	153	x	

Ident. number	Name	Location			Area in Acres	Meandered	Remarks
		Range	Township	Section			
16-707	Oriole	5 W	63	26	17	...	
16-708	Glitter	5 W	63	27,34	12	...	
16-709	Romp	5 W	63	28	23	...	
16-710	Whelp	5 W	63	29	11	...	
16-711	Gleam	5 W	63	33	10	...	
16-712	Wager	5 W	63	34	22	...	
16-713	Florence	5 W	63,64	2;35,36	38	...	
16-714	Wawaswi	5 W	63,64	5;32	43	...	
16-715	Fishgig	5 W	64	1	21	...	
16-716	Fern	5 W	64	3	79	x	
16-717	.....	5 W	64	3,4,9	19	...	
16-718	West Fern	5 W	64	4,5	88	x	
16-719	Virgin	5 W	64	5	60	...	
16-720	Rattle	5 W	64	5,6	50	...	
16-721	Elm	5 W	64	9,16	126	x	
16-722	Ecstasy	5 W	64	10	66	...	
16-723	Crooked	5 W	64	10-12	321	x	
16-724	.....	5 W	64	11,12	12	...	
16-725	Jerry	5 W	64	11-14	91	...	
16-726	Owl	5 W	64	12	80	x	
16-727	Ogle	5 W	64	NE 12,13	20	...	
16-728	Hooter	5 W	64	NC 12,13	22	...	
16-729	.....	5 W	64	C 13	10	...	
16-730	.....	5 W	64	SE 13	10	...	
16-731	Tarry	5 W	64	C 14	44	...	
16-732	Mora	5 W	64	14,15,22,23	247	x	
16-733	Jam	5 W	64	SE 16,21	14	...	
16-734	Jig	5 W	64	SC 16,21	17	...	
16-735	Bonita	5 W	64	20	14	...	
16-736	Mina	5 W	64	20,21	42	...	
16-737	Leaf	5 W	64	21	13	...	
16-738	Time	5 W	64	22	19	...	
16-739	Whipped	5 W	64	22,23,26,27	62	...	
16-740	Afton	5 W	64	25,26,35,36	26	...	
16-741	Fente	5 W	64	26	35	...	
16-742	Ballyhoo	5 W	64	27,28	15	...	
16-743	Yarn	5 W	64	26,35	17	...	
16-744	Twinkle	5 W	64	29	38	...	
16-745	Pointer	5 W	64	30,31	20	...	
16-746	.....	5 W	64	31	10	...	
16-747	Lawless	5 W	64	33	18	...	
16-748	Hub	5 W	64	E 34,35	123	x	
16-749	.....	5 W	64	W 34	11	...	
16-750	Chuck	5 W	64	35	23	...	
16-751	Caper	5 W	64	36	16	...	
16-752	Bat	5 W	64,65	1,2;35,36	91	x	
16-753	Gillis	5 W	64,65	1-3,10,11;35	703	x	
16-754	.....	5 W	64,65	2;35	14	...	
16-755	French	5 W	64,65	3;34,35	128	x	
16-756	Powell	5 W	64,65	3,4;34	58	x	
16-757	Peter	5 W	64,65	5;32-34	294	x	
16-758	.....	5 W	65	3	10	...	
16-759	Alpine	5 W	65	4,5,7-9,16,17	999	x	
16-760	.....	5 W	65	NC 7	12	...	
16-761	Redpoll	5 W	65	SW 7	31	...	
16-762	Flint	5 W	65	EC 13	23	...	
16-763	Jimmy	5 W	65	SE 13	34	...	
16-764	.....	5 W	65	14	29	...	
16-765	Rog	5 W	65	C 16,17	55	x	
16-766	Flap	5 W	65	SW 16,17	10	...	

Ident. number	Name	Location Range	Township	Section	Area in Acres	Meandered	Remarks
16-767	Tern.....	5 W	65	17	31	...	
16-768	Jasper.....	5 W	65	17-19	264	x	
16-769	Ray	5 W	65	17,20	66	x	
16-770	.....	5 W	65	NC 19	13	...	
16-771	.....	5 W	65	SC 19	10	...	
16-772	Cavity.....	5 W	65	C 20	27	...	
16-773	.....	5 W	65	SW 20	10	...	
16-774	.....	5 W	65	21	12	...	
16-775	Rumpuss.....	5 W	65	NW 22	16	...	
16-776	Acorn.....	5 W	65	C 22	16	...	
16-777	.....	5 W	65	SW 22	11	...	
16-778	.....	5 W	65	NE 23	17	...	
16-779	Loop	5 W	65	EC 23	16	...	
16-780	Elysian.....	5 W	65	23,25,26	22	...	
16-781	Glossy.....	5 W	65	24,25	30	...	
16-782	Glee.....	5 W	65	25	56	...	
16-783	Fay	5 W	65	25,36	77	...	
16-784	Hummitch	5 W	65	26	12	...	
16-785	Warclub.....	5 W	65	26,35	29	...	
16-786	Seahorse.....	5 W	65	27,34	26	...	
16-787	Ellquist.....	5 W	65	28	16	...	
16-788	.....	5 W	65	28,29	11	...	
16-789	Howard	5 W	65	28,29,32,33	170	x	
16-790	Chip.....	5 W	65	33,34	14	...	
16-791	.....	5 W	65	34,35	10	...	
16-792	.....	5 W	65,66	2,3;34,35	12	...	
16-793	Red Rock	5 W	65,66	4,5;28,29,32-34	464	x	
16-794	Party.....	5 W	66	16	27	...	
16-795	Lone	5 W	66	20,21	98	x	
16-796	.....	5 W	66	23	14	...	
16-797	Roy	5 W	66	23,25,26	66	...	
16-798	Grandpa.....	5 W	66	26,35	133	x	
16-799	Hivernant	5 W	66	27,34	32	x	
16-800	.....	5 W	66	30,31	14	...	
16-801	.....	5 W	66	C 35	12	...	
16-802	Diamond	5 W	66	C 35	17	...	
16-803	Gump.....	5 W	66	36	13	...	
16-804	North Wigwam...	5,6 W	60	NW 7;12	32 (38)	x	Also in Lake County (38).
38-1	South Wigwam...				5 (68)	x	See Lake County (38).
38-2	Cross River				5 (77)	x	Do.
16-805	Elbow	5,6 W	60,61	29-32;1;35	406 (550)	x	Also in Lake County (38).
16-806	Frear.....	5,6 W	61	19,30;24,25	246 (332)	x	Do.
38-3	Lost.....				12 (87)	x	See Lake County (38).
16-807	Knight.....	5,6 W	62	6,7;1,12	92 (119)	x	Also in Lake County (38).
16-808	Phoebe	5,6 W	62	7,8,17-19;13	733 (758)	x	Do.
38-4	Cook				8 (92)	x	See Lake County (38).
38-5	Blue Wing.....				2 (34)	x	Do.
38-6	Edge				(14)	...	See Lake County (38). Less than one acre in Cook County.
16-809	Little Saganaga .	5,6 W	64	5-9,15-19;12,13,24	1,918 (1,962)	x	Also in Lake County (38).
38-7	Vierge				2 (25)	x	See Lake County (38).
16-810	Hop	5,6 W	64	19;24	49 (84)	x	Also in Lake County (38).
38-8	John Ek.....				5 (64)	x	See Lake County (38).
16-811	Gabimichigami..	5,6 W	64,65	6;29,31,32;1,12;36	788 (1,236)	x	Also in Lake County (38).
16-812	Kingfisher.....	5,6 W	65	NW 18;13	19 (35)	x	Do.
38-9	Tickle				6 (49)	x	See Lake County (38).
38-10	Cook County....				6 (49)	x	Do.
38-11	Agamok.....				23 (113)	x	Do.
38-12	Swamp.....				56 (258)	x	Do. (Also in Canada.).
16-813	Zephyr.....	5,6 W	66	SW 19;24,25	105 (155)	x	Also in Lake County (38).

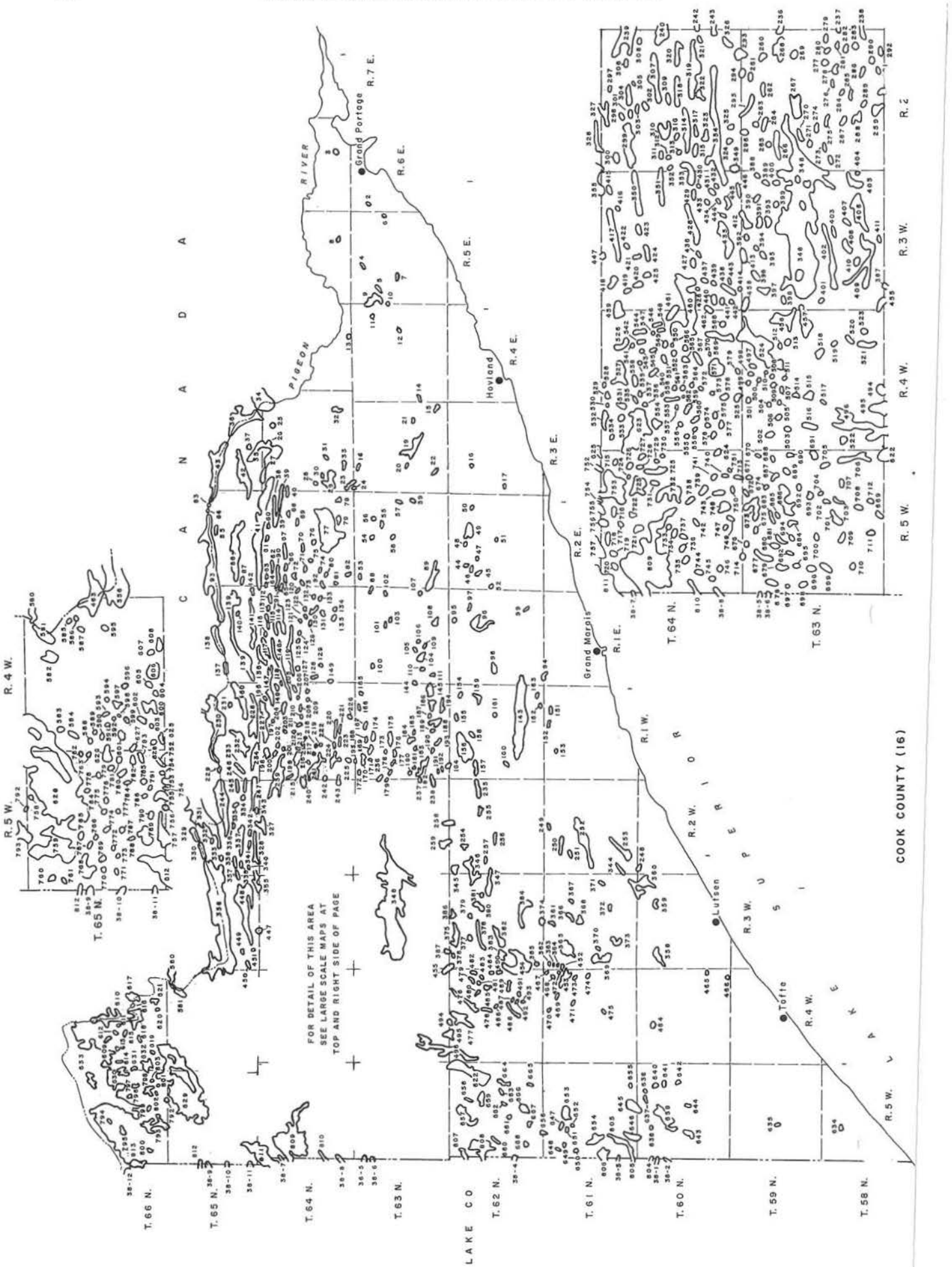
C A N A D A
PIGEON RIVER
Grand Portage
Hovland
Grand Marais
Lutsen
Tofte
R. 7 E.
R. 6 E.
R. 5 E.
R. 4 E.
R. 3 E.
R. 2 E.
R. 1 E.
R. 1 W.
R. 2 W.
R. 3 W.
R. 4 W.
R. 5 W.
T. 66 N.
T. 65 N.
T. 64 N.
T. 63 N.
T. 62 N.
T. 61 N.
T. 60 N.
T. 59 N.
T. 58 N.
LAKE SUPERIOR
COOK COUNTY (16)
LAKE CO
FOR DETAIL OF THIS AREA
SEE LARGE SCALE MAPS AT
TOP AND RIGHT SIDE OF PAGE

COTTONWOOD COUNTY (17)

Number of Lakes. 60
Lake area, acres. 9,154

Most of the county lake basins were formed by the uneven deposition of glacial till. Several in the southern part of the county, including Cottonwood, 17-22, and Talcot, 17-60, were formed from ice blocks, partly in till and partly in outwash. Many of the lakes have been completely or partly drained by artificial drainage systems. Mountain, 17-2, which has an area of 1,002 acres and is the largest lake in the county, is completely drained by a ditch system.

There are three artificial lakes in the county which are listed in the following table:

Ident. no.	Name	Area, acres	Remarks
17-3	Mountain	241	Created in 1938 by construction of a dam across a small tributary of the South Fork of the Watonwan River near Mountain Lake Village.
17-21	Warren	133	Created in 1936 by construction of a dam across Judicial Ditch 5 near Windom. State-owned dam.
17-25	– –	69	Recreation reservoir formed by dam across the Des Moines River at Windom. Built in 1878 for flour mill operation, it is now owned by City of Windom.

Lakes classified by area

Area in acres

	10 to 25	25 to 50	50 to 75	75 to 100	100 to 125	125 to 150	150 to 200	200 to 500	500 to 1000	1000 to 2500	Total
Number listed.	1	17	8	7	4	6	3	12	1	1	60
Number affected by drainage or dry.	1	11	2	3	2	3	2	6	0	1	31

Ident. number	Name	Location Range	Township	Section	Area in Acres	Meandered	Remarks
17-1	.....	33,34	105,106	6;1;36	56 (69)	...	Also in Watonwan County (83). Affected by J.D. 1.
83-61	.....				15 (60)	...	See Watonwan County (83). Affected by J.D. 1.
17-2	Mountain.....	34	105	1-3,10-12	1,002	...	Affected by J.D. 1.
17-3	Mountain.....	34	106	28-33	241	...	Artificial lake formed by dam at outlet.
17-4	.....	34	107	5	26	...	Affected by J.D. 24.
17-5	.....	34	107	27	30	...	Level affected by C.D. 28.
17-6	.....	34	107	29,30	33	...	
32-18	Fish.....				204 (425)	x	See Jackson County (32).
32-19	Summit.....				7 (21)	...	Do.
17-7	Bingham	35	105	4,9	274	x	Dam at outlet.

Ident. number	Name	Location Range	Township	Section	Area in Acres	Meandered	Remarks
17-8	Clear	35	105	17,18	76	x	
17-9	.....	35	105	19	27	...	Affected by C.D. 15.
17-10	.....	35	105	20,29	69	...	Do.
17-11	.....	35	105	27	65	...	
17-12	Three Lakes	35	105	28,29,32	159	x	
17-13	Wolf	35	105	31	124	x	
17-14	.....	35	105	35	30	...	Level affected by J.D. 4.
17-15	Maiden	35	105,106	5;32,33	33	...	Level affected by J.D. 2.
17-16	Bartsh	35	106	10	63	x	
17-17	.....	35	106	17,18	79	...	
17-18	Bat	35	106	19,20	120	x	
17-19	Long	35	106	24,25	97	x	
17-20	Eagle	35	106	26,35	88	x	Dam at outlet.
17-21	Warren	35,36	105	19;13,24	133	...	Artificial lake formed by dam at outlet.
17-22	Cottonwood	35,36	105	19,30;24,25	146	x	Level affected by dam at Warren Lake.
17-23	Swan	35,36	106	18;12,13	222	x	Level affected by C.D. 32.
17-24	String	36	104,105	5,6;19,29-32	334 (402)	x	Also in Jackson County (32).
17-25	.....	36	105	25,26,36	69	...	Recreation reservoir.
17-26	.....	36	106	2,11	93	...	
17-27	Arnolds	36	106	10,15	40	x	
17-28	Lenhart	36	106	15,16,21,22	142	x	Affected by J.D. 10.
17-29	Wilson	36	106	15,21-23	296	x	Do.
17-30	.....	36	106	16	43	...	
17-31	Harder	36	106	21,27,28	183	x	Level affected by J.D. 10.
17-32	.....	37	105	12	25	...	
17-33	Augusta	37	106,107	2,3,10,11;34	499	x	Dam at outlet.
17-34	.....	37	107	29,32	146	...	Affected by C.D. 18.
17-35	Skauby	37	107	30	93	x	Affected by C.D. 38.
17-36	.....	37	107	33,34	153	...	Affected by J.D. 29.
17-37	Hurricane	37	107,108	6;31	202	x	Affected by ditch.
17-38	Duck	37	108	16	33	x	Do.
17-39	Zorn	37,38	106	7,18;12,13	48	x	Affected by J.D. 15.
17-40	.....	37,38	106,107	6;31;36	140	...	Affected by J.D. 29.
17-41	South Clear	38	104,105	5;32,33	222 (235)	x	Also in Jackson County (32). Affected by J.D. 12.
17-42	South Oaks	38	105	8,9	44	x	Affected by ditch.
17-43	North Clear	38	105	27,28,33,34	50	x	Affected by private ditch.
17-44	North Oaks	38	105,106	5,8;32	332	x	
17-45	Fowlers Slough	38	106	5,8,9,17	97	x	Affected by C.D. 18.
17-46	Mud	38	106	7,17,18	109	x	Affected by J.D. 24.
17-47	Berry	38	106	11-13	387	x	Affected by C.D. 2.
17-48	Long	38	106	22,23,26,27,35	262	x	Level affected by J.D. 37.
17-49	Carey	38	106	24,25	117	x	
17-50	.....	38	106	25,36	24	x	Affected by C.D. 36.
17-51	.....	38	106	27,28,33,34	30	x	Do.
17-52	.....	38	106	35,36	34	x	Do.
17-53	.....	38	107	13	25	...	
17-54	Bean	38	107	14	141	x	
17-55	Rat	38	107	15,22	50	x	Affected by J.D. 21.
17-56	Double	38	107	22,23,26	227	x	Dam at outlet.
17-57	Clear	38	107	35,36	50	x	
17-58	Highby	38	108	10,11	28	x	Affected by C.D. 17.
17-59	.....	38	108	11,14	37	...	
17-60	Talcott	38,39	105	17-20,30;24,25	878 (928)	x	Also in Murray County (5. Dam at outlet.
51-1	Snow				15 (76)	x	See Murray County (51).
51-2	Julia				37 (130)	x	Do.

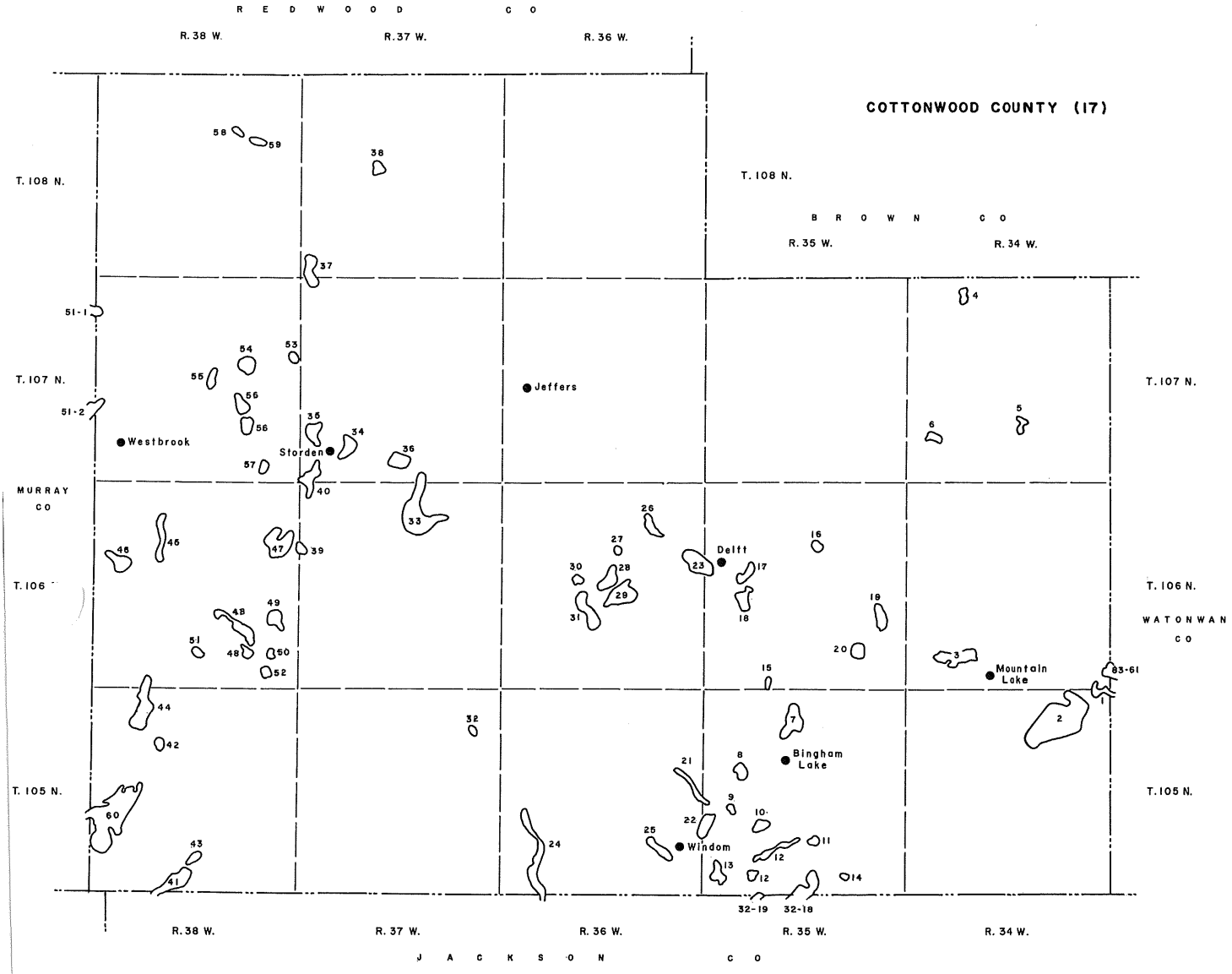
COTTONWOOD COUNTY (17)
R E D W O O D C O
R. 38 W.
R. 37 W.
R. 36 W.
R. 35 W.
R. 34 W.
T. 108 N.
T. 107 N.
T. 106 N.
T. 105 N.
B R O W N C O
MURRAY CO
WATONWAN CO
J A C K S O N C O
Jeffers
Westbrook
Storden
Delft
Mountain Lake
Bingham Lake
Windom
51-1
51-2
83-61
32-19
32-18

CROW WING COUNTY (18)

Number of lakes. 416
Lake area, acres. 101,769

Most of the lake basins in Crow Wing County were formed from ice blocks deposited in glacial outwash or till associated with the St. Croix moraine. There are, however, basins of many different origins in the county as illustrated by the following examples:

Origin	Ident. no.	Name	Remarks
Ice block basins in outwash plain	18-242	Upper Mission	The most common type of basin including many of lakes west of Mississippi River.
	18-378	Lower Hay	
Ice block basins in outwash localized by a preglacial valley	18-136	Long	Along Nokasippi River valley.
Ice block basins in glacial till	18-293	Kego	In morainal areas along eastern and northern boundaries of county
	18-20	Borden	
Esker troughs	18-76	Long	In region of long sinuous gravelly ridge in southeastern part of county.
Ice block basins partly in glacial till and partly in glacial outwash	18-294	Mitchell	In north-central part of county.
Isolation of a small bay on a larger lake.	18-401	Hole-in-the-Day	Formed by isolation of a small bay of Gull, 11-305.
An oxbow lake	18-238	Half Moon	Meander of Mississippi River cut off from main stream.
Mining operations Old mine pit	18-119	Roe	

Large lakes entirely within the county are:

Ident. no.	Name	Area, acres
18-308	Pelican	8,468
18-310	Whitefish	7,969
18-372	Long	6,178
18-305	Edward	2,844
18-34	Bay	2,435
18-312	Cross	1,884
18-373	Round	1,706
18-315	Big Trout	1,486
18-136	Long	1,380
18-375	Hubert	1,344
18-90	Serpent	1,154
18-20	Borden	1,038

(continued

There are several chains of lakes in the county which are parts of two federal reservoir systems. The Pine River system was originally completed in 1886 and the Gull Lake system in 1913. Lakes included in each reservoir system are listed below:

Pine River reservoir system

Control structure for system is located at outlet of Cross Lake

Ident. no.	Name
18-312	Cross
18-266	Little Pine
18-268	Loon
18-269	Island
18-270	Hen
18-271	Daggett
18-288	Ox
18-310	Whitefish
18-311	Rush
18-354	Pig
18-356	Clamshell
18-366	Arrowhead
18-378	Lower Hay
18-412	Upper Hay

Gull Lake reservoir system

Control structure for system is located at outlet of Gull, 11-305

Ident. no.	Name
18-373	Round
18-376	Upper Cullen
18-377	Middle Cullen
18-398	Roy
18-399	Nisswa
18-403	Lower Cullen

A private reservoir is located near Brainerd. This reservoir, Rice, 18-145, was formed as a result of construction of a dam across the Mississippi River. The original dam was built in 1881. The reservoir is presently used to pond water for a hydropower operation for a paper mill plant.

Lakes classified by area

Area in acres

	10 to 25	25 to 50	50 to 75	75 to 100	100 to 125	125 to 150	150 to 200	200 to 500	500 to 1000	1000 to 2500	2500 to 5000	5000 and more	Total
Number listed	58	89	53	38	23	20	33	70	19	9	1	3	416
Number affected by drainage or dry	1	4	4	0	1	1	0	2	2	0	0	0	15

Ident. number	Name	Location Range	Township	Section	Area in Acres	Meandered	Remarks
18-1	Whitefish	27,28	43	7,18,19;13,14,24	508 (760)	x	Also in Mille Lacs County (48).
48-2	Mille Lacs				1,458 (132,516)	x	See Mille Lacs County (48).
1-204	Round				210 (736)	x	See Aitkin County (1).
1-205					7 (43)	...	Do.
18-2	Long	27,28	45	6,7;1,12	107 (123)	x	Also in Aitkin County (1). Dam at outlet.
1-206	Birch				218 (449)	x	See Aitkin County (1).
1-207	Townline				39 (174)	x	Do.
1-208	Sunset				100 (235)	x	Do.
1-209	Cedar				284 (1,778)	x	Do.
49-13					13 (33)	...	See Morrison County (49).
1-14	Hannah				28 (109)	x	Do.
49-15	Long				38 (128)	x	Do.
18-3		28	43	1	36	...	
18-4	Jennison	28	43	1,2	31	x	
18-5	Bullhead	28	43	SW 2	14	...	

Ident. number	Name	Location Range	Township	Section	Area in Acres	Meandered	Remarks
18-6	Crooked.....	28	43	3,10	31	...	
18-7	.....	28	43	13,14,23,24	33	...	
18-8	Twenty Two....	28	43	15,22	169	x	
18-9	Erskine.....	28	43	16,17,20,21	186	x	
18-10	Mud	28	43	20,21	48	x	
18-11	Bass	28	43	21,28	65	x	
18-12	.....	28	43	24,25	33	...	
18-13	.....	28	43	25,26	29	x	
18-14	Bull Dog.....	28	43	27,28,33	151	x	
18-15	Dewing	28	43	27,34	36	x	1955 air photo shows bed exposed.
18-16	Rock	28	43	28,29,32,33	210	x	
18-17	Spring	28	43	35	14	...	
18-18	Camp.....	28	43,44	3,4,10;33	537	x	
18-19	Kenney	28	44	2,3	108	x	
18-20	Borden.....	28	44	2,9-11,14-16,22	1,038	x	Dam at outlet.
18-21	Miller.....	28	44	4,9	137	x	
18-22	Maple.....	28	44	14	20	...	
18-23	Jack Pine.....	28	44	19,20,30	149	x	
18-24	Williams	28	44	20,21	47	x	
18-25	Chandler.....	28	44	SW 22	21	...	
18-26	.....	28	44	SC 22	32	...	
18-27	Sunfish	28	44	WC 23	16	...	
18-28	Smith.....	28	44	26-28,34	486	x	
18-29	Holt.....	28	44	26,35,36	156	x	Dam at outlet.
18-30	Barbour.....	28	44	28	50	x	
18-31	Long	28	44	28,32,33	80	x	
18-32	Round	28	44,45	1;36	82	x	
18-33	Scott	28	44,45	3,4,33,34	178	x	
18-34	Bay	28	45	1-4,9-12,14-16,21-23, 27	2,435	x	Dam at outlet.
18-35	Knieff	28	45	2	43	...	
18-36	Bass	28	45	NW 3	14	...	
18-37	.....	28	45	SE 4	44	...	
18-38	Clearwater	28	45	5,7,8,17,18	917	x	Dam at outlet.
18-39	.....	28	45	12	24	...	
18-40	Loon	28	45	16	64	...	
18-41	Crooked.....	28	45	16,17,19-21,29,30	462	x	Dam at outlet.
18-42	.....	28	45	17	50	...	Affected by ditch.
18-43	Horseshoe.....	28	45	19	50	...	
18-44	Hanks	28	45	20,29	171	x	
18-45	Maple.....	28	45	21	68	x	
18-46	Pine.....	28	45	21,28	31	...	
18-47	Turtle	28	45	25	100	x	
18-48	Partridge.....	28	45	25,26	185	x	
18-49	Wilson.....	28	45	26,27,34,35	63	x	
18-50	Portage	28	45	29,30	292	x	
18-51	Esden	28	45	31	89	...	
18-52	Island	28	45	31,32	37	x	1955 air photo shows bed exposed.
18-53	Rice.....	28	45	32,33	168	x	Dam at outlet.
18-54	Mud	28	45	34	32	...	
18-55	.....	28	45	35	70	...	
18-56	.....	28	45,46	1;36	31	...	
18-57	Goose	28	45,46	3;34	90	x	
18-58	Dogfish	28	46	2,3	45	x	
18-59	Black.....	28	46	4,9	105	...	
18-60	Agate.....	28	46	5,6	203	x	

Ident. number	Name	Location Range	Township	Section	Area in Acres	Meandered	Remarks
18-61	Cascade	28	46	5,8	63	...	
18-62	Larson.....	28	46	10,15	52	...	
18-63	.....	28	46	NC 15	14	...	
18-64	Jim.....	28	46	NW 15,16	11	...	
18-65	Town Center....	28	46	15,16,21,22	43	...	
18-66	.....	28	46	NE 16	18	...	
18-67	Reno	28	46	16,17	181	x	
18-68	Rice.....	28	46	18,19	185	x	
18-69	Portage	28	46	21,28	128	...	Dam at outlet.
18-70	Hamlet.....	28	46	22,23,26-28	313	x	
18-71	.....	28	46	24	36	x	
18-72	Shirt.....	28	46	25,26,35,36	220	x	
18-73	.....	28	46	EC 26	35	...	
18-74	.....	28	46	NE 26	16	...	
18-75	.....	28	46	26,27	31	...	
18-76	Long	28	46	28,33	196	...	
18-77	Oreland.....	28	46	30,31	44	...	
18-78	Whang	28	46	31,32	36	...	
18-79	Long	28	46	32	46	...	
18-80	Goose	28	46	35,36	102	...	
18-81	.....	28	46	SC 36	28	...	
18-82	Blue.....	28	46,47	2;35	43	x	
18-83	Carlson.....	28	47	21,28	123	...	
18-84	Luanna	28	47	29,32	40	...	Lake filled in during iron mining operations.
18-85	.....	28	47	33	34	...	
18-86	.....	28	47	34	19	...	
18-87	.....	28	47	36	68	...	
18-88	Platte	28,29	42,43	5,6;29-33;1;36	1,486 (1,768)	x	Also in Morrison County (49).
18-89	Wilson.....	28,29	44	18;13	50	x	
18-90	Serpent	28,29	46	5-8,17,18;11-13	1,154	x	Dam at outlet.
18-91	Olander.....	28,29	46	19;24	89	x	
18-92	.....	28,29	46	30;25	26	...	
18-93	Rabbit.....	28,29	47	19,20,29,30;24,25	840	x	Lake partly drained for iron mining.
18-94	Mud	28,29	47	30,31;25,36	78	x	
49-19	Round				21 (134)	...	See Morrison County (49).
18-95	Chrysler	29	44	1,12	114	x	
18-96	Upper Long.....	29	44	5,7,8,18	793	x	Dam at outlet.
18-97	Swamp.....	29	44	9,10	267	x	Affected by ditch.
18-98	.....	29	44,45	1;36	65	...	
18-99	Eagle.....	29	45	1,12	249	x	Dam at outlet.
18-100	.....	29	45	NE 4	18	...	
18-101	Happy	29	45	SE 8	51	...	
18-102	.....	29	45	11	24	...	
18-103	.....	29	45	13	20	...	
18-104	Nokay	29	45	13,14,23	782	x	Dam at outlet.
18-105	Pointon.....	29	45	15,22	193	x	
18-106	Twin Island	29	45	17,18	85	x	
18-107	Dog	29	45	22,23,26,27	71	x	Affected by ditch.
18-108	Butternut.....	29	45	23	28	...	
18-109	Perch.....	29	45	26,27	43	x	Affected by ditch.
18-110	Grave.....	29	45	27,34	177	x	Dam at outlet.
18-111	Loon	29	45,46	1,2;35,36	54	x	
18-112	Wolf.....	29	45,46	3;34,35	218	x	
18-113	.....	29	45,46	5;32	16	...	
18-114	Pascoe	29	46	5,8	92	x	Dam at outlet.

Ident. number	Name	Location Range	Township	Section	Area in Acres	Meandered	Remarks
18-115	Portage	29	46	8	85	x	Dam at outlet.
18-116	June	29	46	8,9	71	x	
18-117	Blackhoof	29	46	9,16,17	195	x	Dam at outlet.
18-118	Little Blackhoof	29	46	17	60	...	
18-119	Roe	29	46	17,18	28	...	Formed from an old mine pit.
18-120	Hay	29	46	20	44	...	
18-121	Rice	29	46	23,24	78	x	
18-122	Rose	29	46	24,25	55	...	
18-123	Crocker	29	46	25,26,36	256	x	
18-124	.....	29	46	26,27	18	...	
18-125	Crato	29	46	27	33	...	
18-126	Mahnomen	29	46,47	3,4;34	468	x	
18-127	Cole	29	47	20,21,28,29	114	...	
18-128	Hunter	29	47	21,22	28	...	
18-129	Island	29	47	22,23	128	x	
18-130	Foley	29	47	23,26	70	...	
18-131	Clinker	29	47	25,36	89	...	Dam at outlet.
18-132	Flynn	29	47	28	46	...	
18-133	Miller	29	47	30,31	103	...	
18-134	Rassett	29	47	34,35	43	...	
18-135	Turner	29	47	35	71	...	Part of lake used as tailings basin for mining operations.
18-136	Long	29,30	44	18;13,14,22-24,26,27	1,380	x	Dam at outlet.
18-137	Mud	29,30	45	18,19;13,24	132	x	
18-138	Spruce	29,30	46	7,18;12,13	57	...	
18-139	Little Rabbit	29,30	46	7,18;13	153	x	
18-140	Black Bear	29,30	46,47	6;31;1;36	235	x	Dam at outlet.
18-141	Fuchs	30	43	8	26	...	
18-142	Russell	30	44	9,10	153	x	
18-143	.....	30	44	15,16	67	x	Affected by ditch.
18-144	Horseshoe	30	45	3,4	232	...	
18-145	Rice	30	45	8,17-20	434	...	Formed by paper mill dam on Mississippi River.
18-146	.....	30	46	33,34	21	...	
18-147	Round	31	43	11,14	144	x	Dam at outlet.
18-148	Twin	31	43	18,19	50	...	
18-149	Hampton	31	43	26	14	...	
18-150	Jinks	31	43	29-31	33	...	
18-151	Mud	31	43	30	75	...	
18-152	Buffalo	31	44	2,3	36	...	
18-153	.....	31	44	16	21	...	
18-154	.....	31	44	24	57	...	
18-155	Crow Wing	32	43	1,2	373	x	Dam at outlet.
18-156	.....	32	43	NC 9	18	...	
18-157	.....	32	43	NE 9	15	...	
18-158	.....	32	43	SE 9	31	...	
18-159	.....	32	43	10	16	...	
18-160	Mud	32	43	11	153	x	
18-161	Sebie	32	43	25,36	180	x	
18-162	Terry	27;25	48;136	28;1,12	70 (102)	x	Also in Aitkin County (1).
1-210	Brown				12 (92)	x	See Aitkin County (1).
1-211	Coon				7 (54)	x	Do.
1-212	Moulton				83 (282)	x	Do.
18-163	Sullivan	25	136	2,3,10,11	80	...	
18-164	Nelson	25	136	3,4,9,10	323	x	
18-165	Ross	25	137	15,21,22,27,28	504	x	
18-166	Mud	25	137	17,18	78	x	

Ident. number	Name	Location Range	Township	Section	Area in Acres	Meandered	Remarks
18-167	Twin	25	137	22,23,26,27	59	x	
18-168	.....	25	137	25,26	42	...	
18-169	Stark	25	137	26,27,34,35	228	x	
18-170	Upper Dean.....	25	137	29-32	263	x	Dam at outlet.
18-171	Olson.....	25	137	30	28	...	
18-172	Thompson	25	137	32,33	20	...	
18-173	Bass	25	137,138	1,2;35,36	78	x	
18-174	Snodgrass	25	137,138	2,3;34	65	x	
18-175	Birchdale	25	137,138	3,4;27,28,33,34	450	x	1955 air photo shows part of bed exposed.
18-176	Little Pine	25	138	2,3,10,11	135	x	
18-177	Goose	25	138	6	46	...	
18-178	Duck	25	138	19,20	310	x	
18-179	Caraway	25	138	21	40	...	
18-180	Lows	25	138	21,22,26-28	320	x	
18-181	Dean	25,26	136	7,8,17,18;12,13	533	x	1955 air photo shows bed exposed.
18-182	Deer.....	25,26	136	18,19;13,24	78	x	
18-183	Island	25,26	137	7,18;13	256	x	Dam at outlet.
18-184	Rogers.....	25,26	137	19;24	249	x	Do.
18-185	Mary.....	25,26	138	30;25,26	491	x	
18-186	Perry	26	136	3,4,9,10	160	x	
18-187	Rice Bed.....	26	136	5,6	50	...	
18-188	Deadmans	26	136	22	28	x	
18-189	Stanley	26	136	28	45	x	
18-190	Indian Jack.....	26	136	33,34	92	x	
18-191	Bass	26	136,137	2;35,36	82	x	
18-192	Slough	26	137	1,2	30	x	
18-193	Island	26	137	4,5	78	x	
18-194	Little Pickerel..	26	137	6	15	...	
18-195	Dolney.....	26	137	17-20	264	x	
18-196	Square	26	137	20,29	36	x	
18-197	.....	26	137	C 22	47	...	
18-198	Mud	26	137	22,23,26,27	103	x	
18-199	Little Bass.....	26	137	23,24	43	x	
18-200	Pickerel	26	137	24	60	...	
18-201	.....	26	137	30	16	...	
18-202	Eastham	26	137	35	68	...	
18-203	Emily.....	26	137,138	2,3;26,27,34,35	675	x	Dam at outlet.
18-204	Dahler.....	26	137,138	3,4;33,34	277	x	
18-205	Pickerel	26	137,138	6;31	139	x	
18-206	Papoose	26	138	E 3,10	91	x	
18-207	Squaw	26	138	W 3,10	142	x	
18-208	Allen.....	26	138	5	50	...	
18-209	Pughole.....	26	138	7,8	51	x	
18-210	Minnie	26	138	7,8,18	78	x	
18-211	Blue.....	26	138	17,20	185	x	
18-212	Ruth.....	26	138	15,22,23,27	623	x	
18-213	Anna	26	138	16,17	121	x	
18-214	Andrews	26	138	SE 28	21	...	
18-215	Buchite	26	138	29,30	43	x	
18-216	.....	26	138	30	64	...	
18-217	Davis.....	26	138	32	53	...	
18-218	Trout.....	26	138	33	121	...	
18-219	.....	26	138	35,36	46	...	
18-220	Smokey Hollow..	26	138,139	2,3;34,35	66 (131)	x	Also in Cass County (11).
11-43	Roosevelt.....				747 (1,561)	x	See Cass County (11). Dam at outlet.

Ident. number	Name	Location Range	Township	Section	Area in Acres	Meandered	Remarks
18-221	Wood	26	138,139	6;31	18 (32)	x	Also in Cass County (11).
18-222	Simpson	26	138,139	6;31	91 (121)	x	Do.
18-223	Goggle	26,27	136	6,7;1,12	107	x	
18-224	Fool	26,27	136	19,30;24,25	250	x	
18-225	Adney	26,27	136,137	6;31,32;1	322	x	
18-226	Goodrich	26,27	137	7,18;12,13	398	x	
18-227	O'Brien	26,27	137	18;13,23,24	203	x	Dam at outlet.
18-228	.....	26,27	137	25,30	50	...	
18-229	Bass	26,27	137	31;36	114	x	
18-230	Grass	26,27	137,138	6;31;1;36	78	x	
18-231	Butterfield	26,27	138	19,30;24,25	225	x	
18-232	Pickerel	27	134	EC 6	57	...	
18-233	Green	27	134	WC 6	14	...	
18-234	Horseshoe	27	134,135	5;32	43	...	
18-235	.....	27	135	3	20	...	
18-236	Taylor	27	135	7	38	...	
18-237	Faupel	27	135	8,9,16,17	42	x	
18-238	Half Moon	27	135	16	70	...	
18-239	Silver	27	135	17,18	213	x	
18-240	Fawn	27	135	20,29	132	x	
18-241	Spider	27	135	31,32	100	x	
18-242	Upper Mission	27	135,136	3,4,27,28,33,34	895	x	
18-243	Lower Mission	27	135,136	4,5,8,9;33	739	x	Dam at outlet.
18-244	Duck	27	135,136	5;32	20	...	1955 air photo shows bed exposed.
18-245	.....	27	136	1	31	...	
18-246	Lizard	27	136	7,8,17,18	146	x	
18-247	Flanders	27	136	9,16	181	...	
18-248	Lake	27	136	SE 11,14	12	x	
18-249	.....	27	136	14	43	...	
18-250	.....	27	136	16,17	28	...	
18-251	Sandbar	27	136	17-20,29	974	x	
18-252	Young	27	136	19,30	71	...	
18-253	Mud	27	136	NC 21	20	...	
18-254	Little Bass	27	136	S 21	94	...	
18-255	.....	27	136	23	20	...	
18-256	Bass	27	136	29,32,33	386	x	
18-257	East Twin	27	136	SC 30	32	...	
18-258	West Twin	27	136	SW 30	23	...	
18-259	Bonnie	27	136	31	83	...	
18-260	.....	27	136,137	1,2;35	32	...	
18-261	Pine	27	136,137	5;27,28,32-34	391	x	
18-262	Cranberry	27	137	NC 1	20	...	
18-263	.....	27	137	C 1	38	...	
18-264	Bass	27	137	1,2	35	x	
18-265	Command	27	137	1,12	21	...	
18-266	Little Pine	27	137	2,3,10,11	384	x	Part of Pine River Reservoir System.
18-267	McClain	27	137	4,9	46	...	
18-268	Loon	27	137	5	50	...	Part of Pine River Federal Reservoir System.
18-269	Island	27	137	5-7	193	x	Do.
18-270	Hen	27	137	7,8	138	x	Do.
18-271	Daggett	27	137	9,10,15,16	284	x	Do.
18-272	.....	27	137	10,11,14,15	29	...	
18-273	.....	27	137	11,12	40	...	
18-274	.....	27	137	SW 11,14	15	...	
18-275	Lily Pad	27	137	C 11,14	47	x	

Ident. number	Name	Location Range	Township	Section	Area in Acres	Meandered	Remarks
18-276	Dewdrop	27	137	18,19	20	...	
18-277	Pecks Puddle...	27	137	NC 19	12	...	
18-278	Pleasant.....	27	137	NE 19	22	...	
18-279	Little Beaver...	27	137	SW 19	14	...	
18-280	Tiff	27	137	21,22	68	...	
18-281	Tamarack	27	137	22	92	...	
18-282	Rock	27	137	23	56	...	
18-283	.....	27	137	23,24	14	x	
18-284	Velvet.....	27	137	24,25	167	x	Dam at outlet.
18-285	Big Bird	27	137	26,27	205	x	
18-286	Art.....	27	137	27,34	25	x	
18-287	Greer.....	27	137	35,36	384	x	Dam at outlet.
18-288	Ox	27	137,138	4,5;32	258	x	Part of Pine River Reservoir System.
18-289	.....	27	138	2,11	28	...	
18-290	Wolf.....	27	138	4,5	26	...	
18-291	Big Stone	27	138	5-7	12	...	
18-292	Lone Pine.....	27	138	7,8	20	...	
18-293	Kego	27	138	10,15,16	299	x	
18-294	Mitchell.....	27	138	11-14	460	x	
18-295	.....	27	138	13	22	...	
18-296	Eagle.....	27	138	13,14,23,24	356	x	Dam at outlet.
18-297	West Fox.....	27	138	21,22,27,28	510	x	Do.
18-298	East Fox.....	27	138	22,23,26,27	234	x	Do.
18-299	Sand.....	27	138	25,36	107	x	
18-300	Mallard	27	138	26,35	18	...	
18-301	Meyer.....	27	138	29,32	85	...	
18-302	Little Ox.....	27	138	32	50	...	
18-303	Boiler	27	138,139	5;32	10 (18)	...	Also in Cass County (11).
18-304	Perch.....	27,28	135	6,7;1,12	181	x	
18-305	Edward	27,28	135	7,18;11-14,23,24	2,844	x	
18-306	Bass	27,28	135	19,30;24,25	455	x	
18-307	Campbell.....	27,28	135	31;36	96	x	
18-308	Pelican	27,28	135,136	18,19;2,3;10-16,21-28, 33-36	8,468	x	Dam at outlet.
18-309	Fawn	27,28	136,137	1;31	85	...	
18-310	Whitefish.....	27,28	137	6,7;4-22;12,13	7,969	x	Part of Pine River Federal Reservoir system.
18-311	Rush	27,28	137	7,8,17,18;13	782	x	Do.
18-312	Cross.....	27,28	137	8,9,16,17,19-21, 28-31;36	1,884	x	Dam at outlet. Part of Pine River Federal Reservoir system.
18-313	Henry.....	27,28	137	30;25	23	...	
18-314	Duck	27,28	137	25-30,36	160	...	
18-315	Big Trout	27,28	137,138	various	1,486	x	Dam at outlet. Part of Pine River Federal Reservoir system.
18-316	Rice.....	28	134	11-14	100	...	1955 air photo shows bed exposed.
18-317	Horseshoe.....	28	134	13	33	...	
18-318	Tamarack	28	134	14	55	...	
18-319	Bass	28	134	19	137	x	
18-320	Gilbert.....	28	134	26-28,34	391	x	
18-321	Mud	28	134	29,30	185	x	
18-322	.....	28	134	30	85	...	
18-323	Sorenson.....	28	134,135	1,2;35,36	92	x	
18-324	Little Markee...	28	135	EC 2	15	...	
18-325	Stevens.....	28	135	NW 2	41	...	
18-326	Mud	28	135	4,5	82	...	
18-327	Rice.....	28	135	7,8,17,18	181	x	
18-328	Johnson.....	28	135	9	129	...	
18-329	Garden.....	28	135	9,10,15,16	262	x	
18-330	.....	28	135	10	26	...	

Ident. number	Name	Location			Area in Acres	Meandered	Remarks
		Range	Township	Section			
18-331	.....	28	135	NW 16	40	...	
18-332	Guida.....	28	135	16,21	50	...	
18-333	.....	28	135	19,20	46	...	
18-334	Mallard	28	135	20	73	...	
18-335	Mollie	28	135	21,22,27,28	421	x	
18-336	Twin	28	135	25,36	75	x	
18-337	.....	28	135	26,27	41	x	
18-338	Gladstone	28	135	29,30	457	x	
18-339	Moody	28	135	29,32	43	...	
18-340	Little Hubert ...	28	135	30,31	193	x	
18-341	Crystal	28	135	35,36	98	x	
18-342	Lougee	28	135,136	1;36	217	x	
18-343	Markee.....	28	135,136	1,2;35,36	121	x	
18-344	Rat.....	28	136	1,2	27	...	
18-345	.....	28	136	2	23	...	
18-346	.....	28	136	4,5	33	...	
18-347	Lynch	28	136	9	85	...	
18-348	Shaffer.....	28	136	9,10	117	x	
18-349	.....	28	136	EC 10	52	...	
18-350	.....	28	136	SW 10	27	...	
18-351	Little Pelican ..	28	136	28,33	402	x	Originally meandered as part of Big Pelican Lake.
18-352	Ossawinnamakee	28	136,137	2-5;27,33-36	739	x	Dam at outlet.
18-353	Mud	28	137	3,4	18	...	
18-354	Pig.....	28	137	14,23	213	x	Part of Pine River Reservoir System.
18-355	Bertha	28	137	19,20,29,30	353	x	
18-356	Clamshell.....	28	137	20-22	238	...	Part of Pine River Federa Reservoir System.
18-357	Little Round....	28	137	23-26	20	...	
18-358	Bass	28	137	23,26	128	x	
18-359	Star	28	137	24-26	153	x	
18-360	Little Star.....	28	137	25	50	...	
18-361	Kimball.....	28	137	26,27	186	x	
18-362	Grass.....	28	137	27,28	52	x	
18-363	Strawberry.....	28	137	27,34	21	x	
18-364	Clear.....	28	137	28,33	242	x	
18-365	Island	28	137	31	71	...	
18-366	Arrowhead.....	28	137,138	3,4;34,35	285	x	Part of Pine River Federal Reservoir System.
18-367	Stewart	28	138	3,4,9,10	254	x	
18-368	.....	28	138	4	46	...	
18-369	.....	28	138	12	10	...	
18-370	Little Cranberry.	28	138,139	3;34	10 (19)	...	Also in Cass County (11).
18-371	Perch.....	28,29	133	7,18;12,13	284	x	
18-372	Long	28,29	134,135	2-9,16-20;33-35;1, 2,11-14	6,178	x	
18-373	Round	28,29	134,135	6;31;1,2;35,36	1,706	x	Part of Gull Lake Federal Reservoir System.
18-374	Clark.....	28,29	135	7,18;12,13	309	x	Dam at outlet.
18-375	Hubert.....	28,29	135	18,19,30;24,25	1,344	x	Do.
18-376	Upper Cullen ...	28,29	136	29,30;25	459	x	Part of Gull Lake Federal Reservoir System.
18-377	Middle Cullen...	28,29	136	30,31;36	405	x	Do.
18-378	Lower Hay	28,29	137	18,19,30;13,24,25	720	x	Part of Pine River Reservoir System.
18-379	White Sand	29	133	1,2,11,12	441	x	
11-207	Mile				16 (76)	x	See Cass County (11).
18-380	.....	29	133	11	18	...	
18-381	Rush	29	133	11-14	57	x	
18-382	.....	29	133	14,15	139	...	1955 air photo shows bed exposed.

Ident. number	Name	Location Range	Township	Section	Area in Acres	Meandered	Remarks
18-383	Island	29	133	22	85	...	
18-384	Bass	29	133	26,27	36	...	
18-385	.....	29	133	27	28	...	
11-209	Hardy				12 (108)	x	See Cass County (11).
18-386	Red Sand	29	133,134	1,2;35,36	569	x	
18-387	Whipple	29	133,134	2,3,10;34	345	x	
18-388	Love	29	134	3,10	88	x	
18-389	Moburg	29	134	10	41	x	
18-390	.....	29	134	13	50	...	
18-391	Mud	29	134	13,24	51	x	1955 air photo shows bed exposed.
18-392	Hartley	29	134	14,15	142	x	
11-212	.....				1 (18)	...	See Cass County (11).
18-393	.....	29	134	SE 23	50	...	
18-394	Jacks	29	134	C 25	30	...	
18-395	Carlson	29	134	SE 26	45	x	
18-396	Edna	29	135	2,3,10	156	x	
18-397	Fawn	29	135	3	93	...	
11-220	Ray				62 (183)	x	See Cass County (11).
18-398	Roy	29	135	9,10,15,16	281 (306)	x	Also in Cass County (11). Part of Gull Lake Reservoir System.
18-399	Nisswa	29	135	11,14	213	x	Part of Gull Lake Reservoir System.
18-400	Fish Trap	29	135	SW 13	44	...	
18-401	Hole-in-the-Day	29	135	23-26	217	x	
18-402	Bass	29	135	25,36	34	...	
18-403	Lower Cullen	29	135,136	1,2;35,36	469	x	Part of Gull Lake Federal Reservoir System.
18-404	Sibley	29	136	9,10,15,16,22	405 (412)	x	Also in Cass County (11). Dam at outlet.
18-405	Rice	29	136	NE 13	85	...	
18-406	Cloverleaf	29	136	13,14,23,24	39	x	
18-407	East Twin	29	136	26,35	164	x	
18-408	Mayo	29	136	27,28,33,34	130 (148)	x	Also in Cass County (11).
18-409	West Twin	29	136	34,35	130	x	
11-227	Rice				57 (204)	...	See Cass County (11).
18-410	Deer	29	137	14,23	100	...	
18-411	Nelson	29	137	23-26	100	x	
18-412	Upper Hay	29	137	25,26,35,36	640	x	Part of Pine River Reservoir System.
18-413	.....	29	138	2	18	...	
18-414	Clough	29	138	2,3,10,11	274	x	
11-229	Horseshoe				14 (97)	x	See Cass County (11).
18-415	Jail	29	138,139	1,2;35,36	181 (190)	x	Also in Cass County (11).
18-416	Lizzie	29	138,139	2,3;34,35	284 (384)	x	Also in Cass County (11). Dam at outlet.
11-305	Gull				2,041 (9541)	x	See Cass County (11).

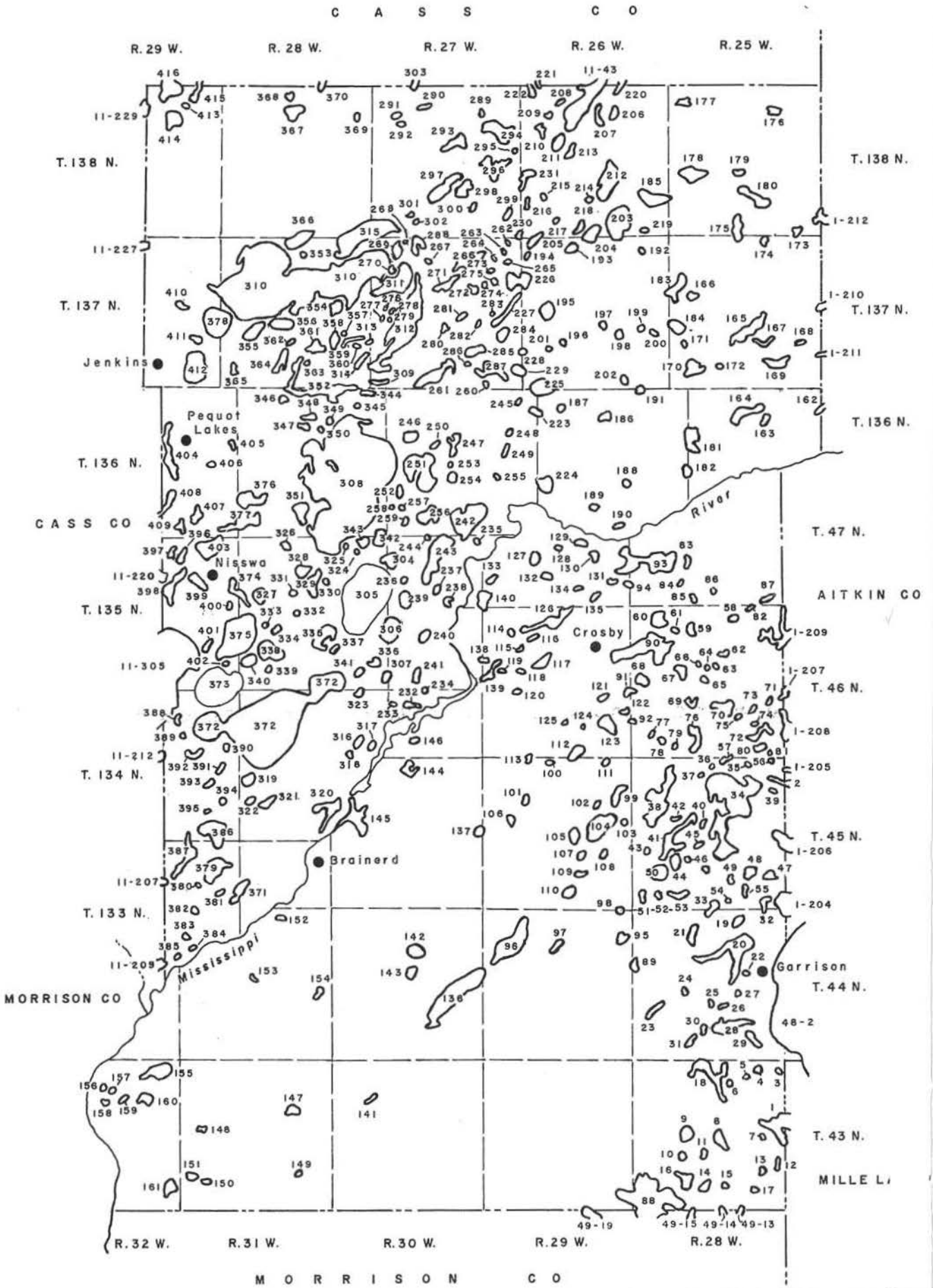
C A S S C O
R. 29 W.
R. 28 W.
R. 27 W.
R. 26 W.
R. 25 W.
T. 138 N.
T. 137 N.
T. 136 N.
T. 135 N.
T. 134 N.
T. 133 N.
T. 47 N.
T. 46 N.
T. 45 N.
T. 44 N.
T. 43 N.
R. 32 W.
R. 31 W.
R. 30 W.
R. 29 W.
R. 28 W.
M O R R I S O N C O
CASS CO
AITKIN CO
MORRISON CO
MILLE L
Jenkins
Pequot Lakes
Nisswa
Crosby
Brainerd
Garrison
Mississippi River
11-43
11-229
11-227
11-220
11-305
11-212
11-207
11-209
1-212
1-210
1-211
1-209
1-207
1-208
1-205
1-206
1-204
48-2
49-19
49-15
49-14
49-13

DAKOTA COUNTY (19)

Number of lakes 83
Lake area, acres. 10,255

Most of the lakes are located in the hilly region in the northern and western parts of the county representing the St. Croix moraine. These lakes were formed mainly from ice blocks deposited in till. Orchard, 19-31, and Marion, 19-26, were formed from ice blocks deposited in a till-filled preglacial valley.

Several lakes are located in the flood plains of the Minnesota and Mississippi Rivers along the northern county boundary. They mark the position of minor sloughs and temporary channels formed by floodwaters. Two flood-plain basins shown on the map as River and Spring Lakes have been engulfed by U.S. Lock and Dam No. 2 pool, 19-5, and are not listed as separate lakes in the tabulation. U.S. Lock and Dam No. 2 was originally put into operation on July 3, 1917. It has been improved and reconstructed and is one of eleven navigation dams on the Mississippi River in Minnesota. Byllesby Reservoir, 19-6 was formed by a dam constructed in 1911 across the Cannon River near Cannon Falls in Goodhue County. It is a hydropower storage reservoir presently owned and operated by Northern States Power Company.

Lakes classified by area

Area in acres

	10 to 25	25 to 50	50 to 75	75 to 100	100 to 125	125 to 150	150 to 200	200 to 500	500 to 1000	1000 to 2500	2500 to 5000	5000 and more	Total
Number listed.	43	20	7	1	2	1	0	5	2	0	0	1	83
Number affected by drainage or dry.	4	1	1	0	0	1	0	1	0	0	0	0	8

Ident. number	Name	Location Range	Township	Section	Area in Acres	Meandered	Remarks
19-1	Mud Hen	16	114	3,4,9,10	366 (378)	. . .	Also in Goodhue County (25). At low stages becomes three separate lakes.
19-2	. . . . .	16	114	WC 16	38	. . .	
25-17	U.S. Lock & Dam No. 3 Pool . . .	below St. Croix Lake.			1,320 (9,406)	. . .	See Goodhue County (25).
19-3	Rebecca	17	115	20,21	35	x	
19-4	Isabelle.	17	115	27	97	x	Dam at outlet.
25-23	Mill Pond				50 (103)	. . .	See Goodhue County (25).
19-5	U.S. Lock & Dam No. 2 Pool . . .	17,18 22,23	115 27,28	various	3,005 (5,910)	. . .	Also in Hennepin (27), Ramsey (62), Washington (82) counties. Includes Spring and River lakes now part of pool.
19-6	Byllesby	18	112	8-10,14-16	775 (1,480)	. . .	Also in Goodhue County (25). Privately owned power reservoir.
19-7	. . . . .	18	114	27	19	. . .	Affected by ditch.
19-8	. . . . .	19	115	EC 16	11	. . .	
19-9	. . . . .	19	115	16,21	19	. . .	
19-10	. . . . .	19	115	NW 17	27	. . .	
19-11	Kegan	19	115	20,21	41	x	
19-12	. . . . .	19	115	EC 21	19	. . .	
19-13	. . . . .	20	112	15,22	21	. . .	Affected by C.D. 4.

Ident. number	Name	Location			Area in Acres	Meandered	Remarks
		Range	Township	Section			
19-14	.....	20	112	21	55	...	Do.
19-15	.....	20	112	21,22	11	...	Do.
19-16	.....	20	112	22	27	...	Do.
19-17	.....	20	112	29,30	135	...	Do.
19-18	.....	20	113	NC 7	10	...	Do.
19-19	.....	20	113	SE 8	11	...	
19-20	Chub	20	113	21,22,27,28,33,34	261	x	Level affected by ditch.
19-21	Alimagnet.....	20	115	20,29	113	x	
19-22	Moeller	20	115	23,24	36	...	
19-23	Farquhar.....	20	115	24	74	x	
19-24	.....	20	115	EC 30	13	...	
19-25	Keller	20	115	32	52	...	
70-1	Rice.....				79 (164)	x	See Scott County (70).
19-26	Marion	20,21	114	19,30;13,14,23,24	489	x	
19-27	Crystal	20,21	114,115	31,32;36;6	290	x	
19-28	.....	20,21	115	30;25	11	...	
19-29	.....	21	114	1	15	...	
19-30	Kingsley.....	21	114	1,2	35	...	
19-31	Orchard.....	21	114	2,11	243	x	Dam at outlet.
70-11	.....				1 (46)	...	See Scott County (70).
19-32	.....	21	114,115	2;35	11	...	
19-33	Earley	21	115	25,26	23	x	
19-34	.....	22	27	3	22	...	
19-35	.....	22	27	4,5	21	...	
19-36	.....	22	27	SW 6	14	...	
19-37	.....	22	27	10,15	14	...	
19-38	.....	22	27	15,16	15	...	
19-39	Marcott	22	27	SC 17	13	...	
19-40	Marcott	22	27	SW 17	12	...	
19-41	Marcott	22	27	WC 17	31	...	
19-42	Marcott	22	27	NE 20	39	...	
19-43	.....	22	27	SW 20	15	...	
19-44	.....	22	27	C 30	13	...	
19-45	.....	22	27,28	4;33	17	...	
19-46	Dickman	22	27,28	5;32	32	...	
19-47	.....	22	27,28	6;31	22	...	
19-48	Thompson.....	22	28	17	10	...	
19-49	.....	22	28	29	13	...	
19-50	Sunfish	22	28	30,31	49	...	
19-51	Horseshoe.....	22	28	31,32	16	...	
19-52	Schmidt.....	22	28	32	59	...	
19-53	.....	22,23	27	30;25	10	...	
19-54	.....	22,23	27	6;1	12	...	
19-55	.....	23	27	10	44	...	
19-56	O'Leary.....	23	27	15	24	...	
19-57	Fish.....	23	27	15,16	28	...	
19-58	Hurley	23	27	15,22	13	...	
19-59	Blackhawk	23	27	16,17,21	39	...	
19-60	McCarthy.....	23	27	22	17	...	
19-61	Bald.....	23	27	NE 23	10	...	
19-62	.....	23	27	SE 25	28	...	
19-63	.....	23	27	25,26	13	...	
19-64	.....	23	27	25,36	14	...	
19-65	Holland.....	23	27	26,35	36	...	
19-66	Quigley.....	23	27	NC 27	14	...	
19-67	Thomas	23	27	27,28	56	...	
19-68	.....	23	27	SW 29	16	...	
19-69	Gerhardt	23	27	SW 33	15	...	
19-70	.....	23	27	EC 33	13	...	
19-71	.....	23	27	34	56	...	

Ident. number	Name	Location Range	Township	Section	Area in Acres	Meandered	Remarks
19-72	O'Brien.....	23	27	SW 35	42	...	
19-73	.....	23	27	C 35	14	...	
19-74	.....	23	27	SE 35	15	...	
19-75	.....	23	27	EC 35	16	...	
19-76	McDonough.....	23	27	35,36	19	...	
19-77	.....	23	27	C 36	16	...	
19-78	Gun Club.....	23	27,28	4,5;32,33	519	x	
19-79	Pickerel.....	23	28	12,13	51 (52)	x	Also in Ramsey County (62).
19-80	Rogers.....	23	28	26,35	116	...	
19-81	Augusta.....	23	28	27,34	41	...	
19-82	Lemay.....	23	28	27,34	36	...	
19-83	Black Dog.....	23,24	27	18;13,22-24,26,27	647	x	

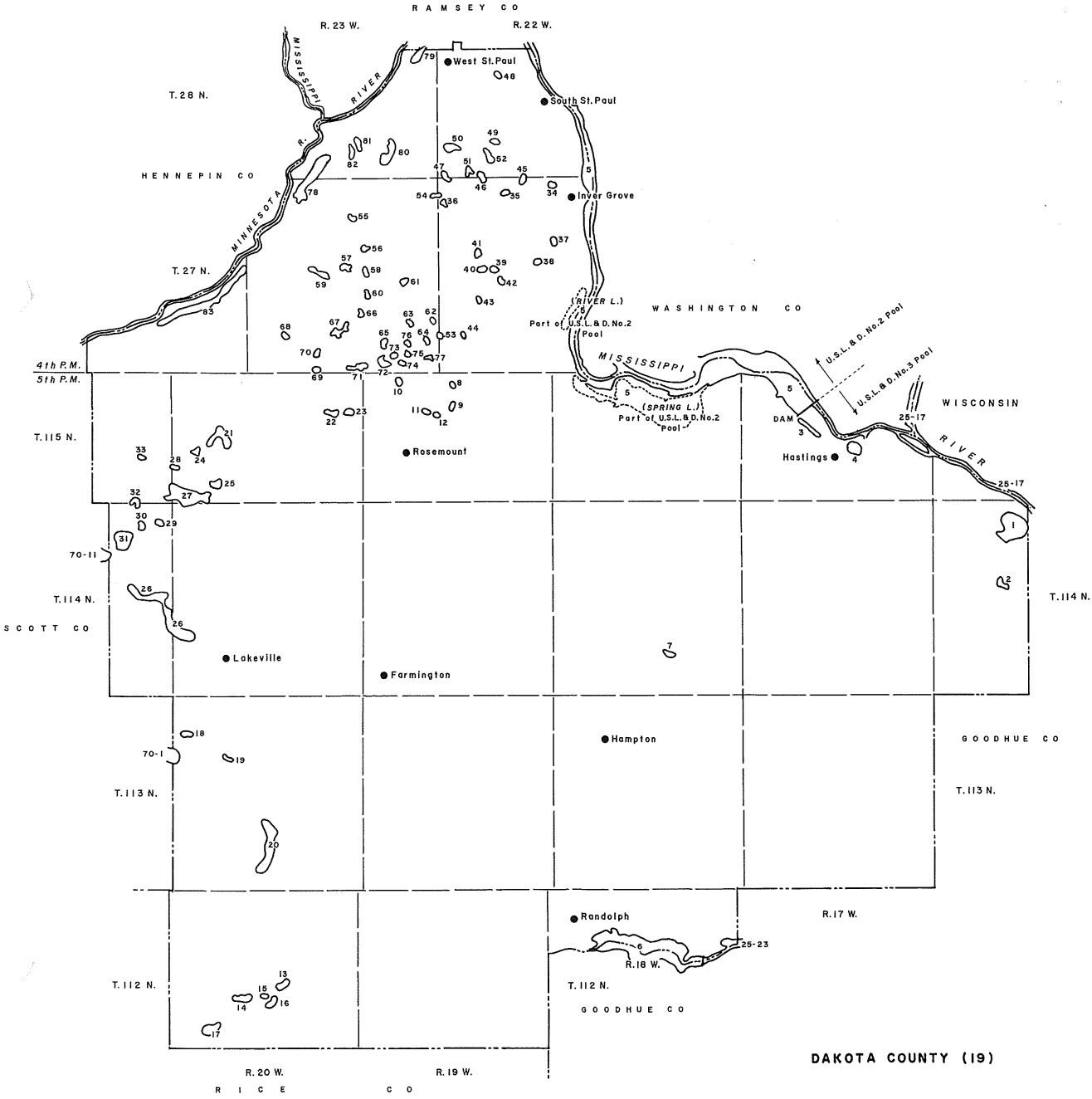

DAKOTA COUNTY (19)

DODGE COUNTY (20)

Number of lakes 12
Lake area, acres 1,716

There are few lakes in the county and only one, 20-5, contains sufficient water to be classed as a lake. The remaining lakes have been affected by drainage and are dry.

All of the lakes listed were probably formed by the irregular deposition of glacial till.

Lakes classified by area

	Area in acres									
	10 to 25	25 to 50	50 to 75	75 to 100	100 to 125	125 to 150	150 to 200	200 to 500	500 to 1000	Total
Number listed.	1	3	1	1	1	2	1	1	1	12
Number affected by drainage or dry.	0	3	1	1	1	2	1	1	1	11

Ident. number	Name	Location Range	Township	Section	Area in Acres	Meandered	Remarks
20-1	.....	16	106	28,29	42	...	Affected by ditch.
20-2	.....	16	106	28,33	61	...	Do.
20-3	.....	17	105	15	32	...	Do.
20-4	Tea Pail.....	17	107	9,16,17	128	...	Do.
20-5	.....	17	107	29	15	...	
20-6	.....	17	108	20	115	...	Affected by ditch.
20-7	.....	18	105	14	95	...	Do.
20-8	Prince.....	18	106	4	41	...	Affected by J.D. 7.
20-9	Hammond.....	18	106	5-8	278	...	Affected by J.D. 1.
20-10	.....	18	106	16,17	126	...	Do.
20-11	.....	18	107	23,24	155	...	Affected by ditch.
74-1	Rice.....				77 (697)	x	See Steele County (74).
20-12	.....	18,19	107	30,31,32;25	448 (573)	...	Also in Steele County (74). Affected by J.D. 7.
74-2	.....				103 (979)	...	See Steele County (74).

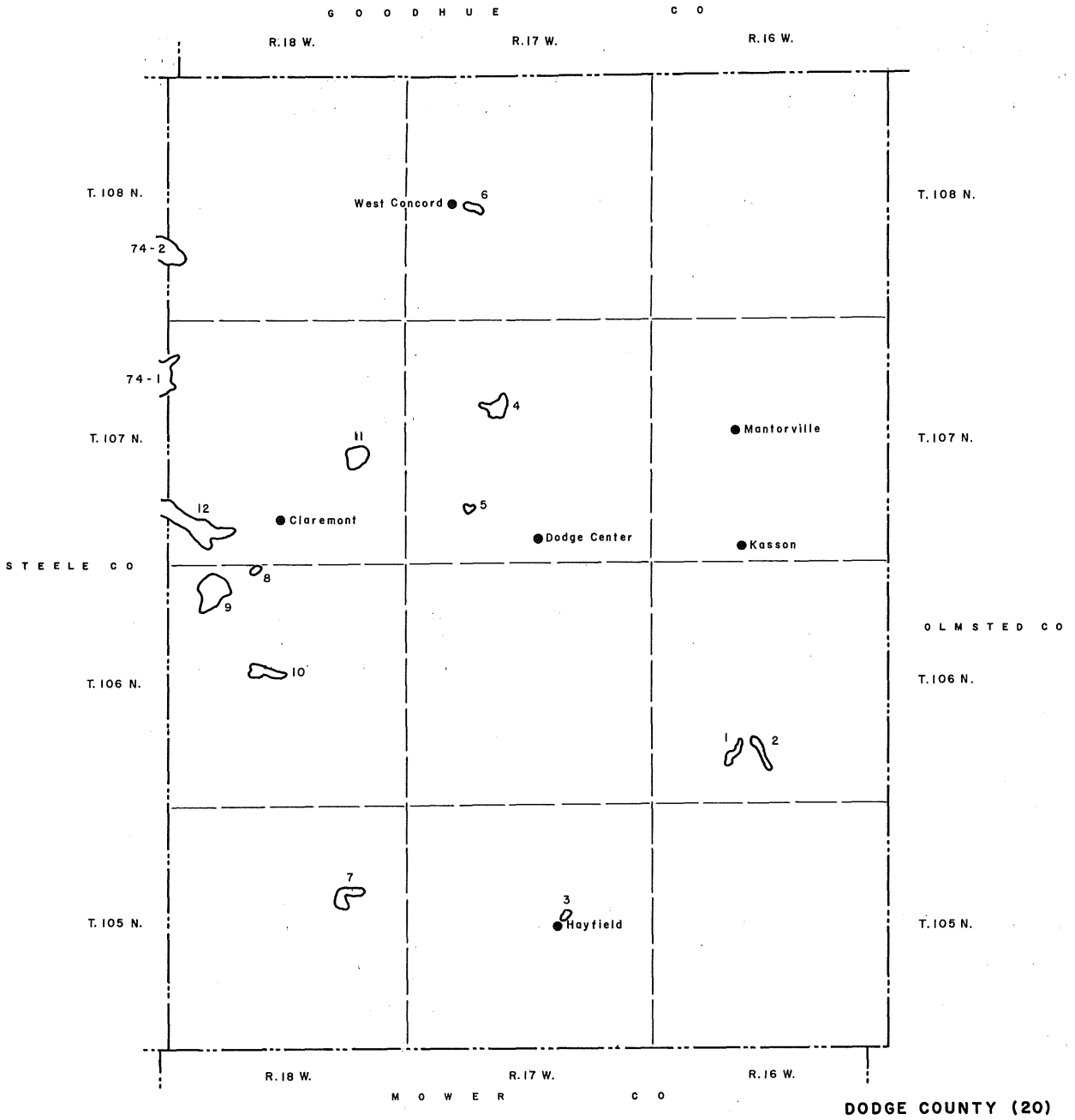

DODGE COUNTY (20)

DOUGLAS COUNTY (21)

Number of lakes 375
Lake area, acres. 65,519

The lake basins in Douglas County were formed mainly from ice blocks buried in glacial till and outwash associated with the Alexandria moraine. A chain of lake basins extending southward across the center of the county from Carlos, 21-57, to Latoka, 21-106, were formed from ice blocks deposited in outwash filling a preglacial valley. The following table lists types of lake basins in the county:

Origin	Ident. no.	Name
Ice block basins in outwash in preglacial valleys.	21-57	Carlos
	21-80	Darling
Ice block basins in till.	21-108	Mina
	21-144	Lobster
Ice block basins in outwash plain.	21-52	Geneva
	21-101	Stoney
Ice block basins in till and outwash.	21-16	Smith
	21-123	Ida

Lakes classified by area

Area in acres

	10 to 25	25 to 50	50 to 75	75 to 100	100 to 125	125 to 150	150 to 200	200 to 500	500 to 1000	1000 to 2500	2500 to 5000	5000 and more	Total
Number listed.	84	110	46	21	25	13	16	39	10	6	4	1	375
Number affected by drainage or dry.	15	20	6	4	4	3	1	4	0	1	1	0	59

Ident. number	Name	Location Range	Township	Section	Area in Acres	Meandered	Remarks
77-214	.....				18 (44)	...	See Todd County (77).
21-1	.....	35,36	127,128	6;31;1;36	46 (60)	...	Also in Todd County (77).
77-215	Osakis.....				1,166 (6,768)	x	See Todd County (77).
61-30	Burroughs				33 (114)	x	See Pope County (61).
61-31	East Ellen				4 (161)	...	Do.
21-2	.....	36	127	1	21	...	Affected by ditch.
21-3	Swims	36	127	1,2	151	x	
21-4	.....	36	127	3	21	...	Affected by ditch.
21-5	.....	36	127	7,18	76	...	Affected by J.D. 4.
21-6	.....	36	127	12,13	69	x	
21-7	Herberger	36	127	13,24	172	x	
21-8	.....	36	127	21	14	...	Affected by ditch.
21-9	.....	36	127	21,27,28	108	x	Do.
21-10	.....	36	127	24	36	...	Do.
21-11	Kuntz.....	36	127	24,25	161	x	

Ident. number	Name	Location Range	Township	Section	Area in Acres	Meandered	Remarks
21-12	Schultz	36	127	26,27	41	...	Affected by ditch.
21-13	.....	36	127	26,35	30	x	Do.
21-14	Shulz	36	127	27,34	100	x	
21-15	.....	36	127	35	28	...	
21-16	Smith	36	127,128	5,6;29-32	710	x	Dam at outlet.
21-17	.....	36	128	2,11	55	x	Affected by C.D. 24.
21-18	Bird	36	128	9,10,15,16	113	x	
21-19	.....	36	128	10	21	...	
21-20	.....	36	128	17	27	...	
21-21	.....	36	128	20	101	...	Affected by J.D. 2.
21-22	.....	36	128	25,36	53	x	Do.
21-23	.....	36	128	30	48	...	Do.
21-24	Crooked	36	128,129	2-4,8-10,16,17	1,728	x	Do.
21-25	.....	36	128,129	6;31,32	130	x	Do.
21-26	.....	36	129	7	48	...	
21-27	.....	36	129	25	35	...	
21-28	.....	36	129	30	56	...	
21-29	.....	36	129	34	44	...	Affected by ditch.
21-30	.....	36	129	35	27	...	Do.
21-31	.....	36	130	2	16	...	
21-32	.....	36	130	3	61	...	
21-33	.....	36	130	4,5	34	...	Affected by ditch.
21-34	.....	36	130	9,16	59	...	
21-35	.....	36	130	WC 19	28	...	
21-36	.....	36	130	EC 19	19	...	
21-37	.....	36	130	20	11	...	Affected by ditch.
21-38	.....	36	130	30	61	...	
56-2	.....				4 (10)	...	See Otter Tail County (56).
56-3	.....				12 (28)	...	Do.
21-39	.....	37	127	1	70	...	1951 air photos show part of bed exposed.
21-40	.....	37	127	4,9	69	x	Affected by C.D. 8.
21-41	Union	37	127	4,16,17	227	x	Do.
21-42	Chicks	37	127	10,11,14,15	213	x	Do.
21-43	.....	37	127	17-20	27	...	Do.
21-44	.....	37	127	21	10	...	
21-45	.....	37	127	27	22	...	
21-46	Lovera	37	127	27,34	112	x	
21-47	.....	37	127	30	16	...	
21-48	.....	37	127	32	39	...	
21-49	Burgen	37	127	4,5;32,33	210	x	
21-50	.....	37	128	2	31	...	Affected by ditch.
21-51	Henry	37	128	7,18	152	x	
21-52	Geneva	37	128	9,10,15,16,21,22	663	x	Dam at outlet.
21-53	Agnes	37	128	18	162	x	
21-54	Victoria	37	128	21,22,27-29	447	x	Dam at outlet.
21-55	Jessie	37	128	26,27,34,35	134	x	
21-56	Le Homme Dieu	37	128,129	4-6,8,9;32-34	1,892	x	
21-57	Carlos	37	128,129	19-21,29-32	3,017	x	Dam at outlet.
21-58	Hidden	37	129	9,16	24	...	
21-59	.....	37	129	18	32	...	
21-60	Mud	37	129	27,28,33,34	120	x	Affected by ditch.
21-61	Laura	37	129	28	67	x	
21-62	.....	37	129	28,33	45	...	
21-63	.....	37	129	NE 34	21	...	
21-64	.....	37	129	SE 34	23	...	
21-65	.....	37	129	SW 35	18	...	
21-66	.....	37	129	NE 35	14	...	
21-67	.....	37	130	2	76	...	
21-68	.....	37	130	NE 3	18	...	
21-69	.....	37	130	WC 3	28	...	
21-70	.....	37	130	4	17	...	

Ident. number	Name	Location			Area in Acres	Meandered	Remarks
		Range	Township	Section			
21-71	.....	37	130	NW 5	10	...	
21-72	.....	37	130	SW 5	10	...	
21-73	Vermont.....	37	130	7,8,17,18	354	x	
21-74	.....	37	130	8	17	...	
21-75	.....	37	130	9	39	...	
21-76	Irene	37	130	14,15,22,23	691	x	Dam at outlet.
21-77	.....	37	130	23,26	21	...	
21-78	.....	37	130,131	1;36	25 (46)	...	Also in Otter Tail County (56).
56-16	.....				6 (107)	...	See Otter Tail County (56).
61-78	Reno				96 (3,818)	x	See Pope County (61).
21-79	Maple.....	37,38	127	19,20,29-31;25,36	867	x	
21-80	Darling	37,38	128	6,7;1,2,11,12	1,126	x	
21-81	Winona.....	37,38	128	18,19;23-26	220	x	
21-82	.....	37,38	128	31;36	34	...	
21-83	Miltona	37,38	129,130	3,4;19-21, 27-34; 23-25,36	5,924	x	Dam at outlet.
61-126	Mud				106 (468)	x	See Pope County (61).
21-84	Skoglund Slough.	38	127	6,7	106	...	Affected by C.D. 9.
21-85	Andrews	38	127	10-12,14,15	970	x	
21-86	.....	38	127	15,16	103	...	
21-87	.....	38	127	16,17	85	...	Affected by C.D. 9.
21-88	.....	38	127	19	34	...	
21-89	Long	38	127	25-27	246	x	
21-90	Turtle	38	127	25,26,35,36	269	x	
21-91	.....	38	127	26,27	23	...	
21-92	Mary.....	38	127,128	4-9,16-18;32,33	2,559	x	Affected by C.D. 9.
21-93	Alvin	38	128	1,2	132	x	
21-94	Louise.....	38	128	2	220	x	Dam at outlet.
21-95	Union.....	38	128	2,10,11	134	x	
21-96	.....	38	128	4	65	...	
21-97	.....	38	128	4,5,8,9	136	...	Affected by ditch.
21-98	.....	38	128	5	30	...	
21-99	.....	38	128	5,6	15	...	
21-100	.....	38	128	8	10	...	
21-101	Stoney.....	38	128	10,11	118	x	
21-102	Brophy.....	38	128	10,15	281	x	Dam at outlet.
21-103	Cowdry	38	128	11,14	251	x	Dam at outlet.
21-104	.....	38	128	13,14	39	x	
21-105	Lottie	38	128	14,15	98	x	
21-106	Latoka.....	38	128	14,22,23,27,28,33,34	872	x	Mud Lake in Sections 28, 33 included - 88 acres.
21-107	.....	38	128	16	11	...	
21-108	Mina.....	38	128	16;17,19,20	447	x	
21-109	.....	38	128	17	23	...	
21-110	.....	38	128	18,19	17	...	
21-111	Cook	38	128	20,29	138	x	
21-112	Johnson.....	38	128	23,26	41	x	
21-113	.....	38	129	4,5	21	...	
21-114	.....	38	129	4,5,8,9	41	...	
21-115	.....	38	129	5,7,8	50	x	
21-116	.....	38	129	7	24	...	
21-117	.....	38	129	7,8	48	x	
21-118	.....	38	129	22	41	...	
21-119	.....	38	129	24,25	29	...	
21-120	Charlie	38	129	25,36	162	...	
21-121	.....	38	129	34	44	...	
21-122	.....	38	129	34,35	62	x	
21-123	Ida	38	129,130	1-3,11-15,22-26;34, 35	4,506	x	Dam at outlet.

Ident. number	Name	Location Range	Township	Section	Area in Acres	Meandered	Remarks
21-124	.....	38	129,130	3;34	49	...	
21-125	.....	38	129,130	5,6;32	103	...	
21-126	.....	38	130	14,23	16	...	
21-127	.....	38	130	17	35	...	
21-128	.....	38	130	NW 20	10	...	
21-129	.....	38	130	SE 20	10	...	
21-130	Spring	38	130	22,23,27	136	x	
21-131	.....	38	130	27,34	21	...	
21-132	Ellis	38	130	28	58	...	
21-133	.....	38	130	26,35	27	...	
21-134	.....	38	130	31	46	...	
21-135	.....	38	130	31,32	21	...	
21-136	Indian	38	130	32,33	88	x	
21-137	.....	38	130	NW 33	19	...	
21-138	.....	38	130	NE 33	12	...	
21-139	.....	38	130	35	26	...	
21-140	Pocket.....	38,39	127	18,19;24-26	283	x	
21-141	.....	38,39	127	31;36	99	...	Affected by J.D. 3.
21-142	Elk.....	38,39	128	6;1,12	235	x	
21-143	.....	38,39	128	19;24	25	x	Level affected by C.D. 9.
21-144	Lobster.....	38,39	128	19,30;13,22-27	1,293	x	Dam at outlet.
21-145	Chippewa	38,39	129	6,7;1,11-15	1,761	x	Do.
21-146	.....	38,39	130	6;1	26	...	
21-147	.....	38,39	130	6,7;1	123	...	
21-148	.....	38,39	130	18;13	17	...	Affected by C.D. 16.
21-149	.....	38,39	130	30,31;25,36	49	...	
21-150	Grants	39	127	2,11	206	x	
21-151	Blackwell.....	39	127	2,3,10,11	306	x	
21-152	South	39	127	4,9	25	x	
21-153	.....	39	127	8,17	34	...	
21-154	South Kron	39	127	9	50	x	
21-155	North Kron	39	127	9,10	25	x	
21-156	South Oscar	39	127	9,15,16	259	x	
21-157	Echo	39	127	11,14,15	104	x	
21-158	Grubb.....	39	127	13,14	67	x	
21-159	Mud	39	127	13,14,23,24	52	x	
21-160	Rachel.....	39	127	14,15,22,23	383	x	
21-161	Little Freeborn .	39	127	17-20	88	x	
21-162	Freeborn	39	127	19,20	250	x	
21-163	.....	39	127	20,29	62	x	
21-164	.....	39	127	22	12	...	
21-165	.....	39	127	SE 27	14	...	
21-166	.....	39	127	NE 27	10	...	
21-167	.....	39	127	SC 27	26	...	
21-168	.....	39	127	NC 27	17	...	
21-169	Mud	39	127	W 27	56	x	
21-170	.....	39	127	SE 28	16	...	
21-171	Mattson	39	127	28,33	275	x	
21-172	.....	39	127	WC 29	26	...	
21-173	.....	39	127	SC 29	11	...	
21-174	.....	39	127	29,30	38	...	
21-175	.....	39	127	SC 30	30	...	
21-176	.....	39	127	SW 30	50	...	
21-177	West Olaf	39	127	34	40	x	
21-178	East Olaf	39	127	34,35	106	x	
21-179	.....	39	127	35,36	44	...	
21-180	Mill	39	127,128	1,2;25,35,36	461	x	
21-181	Wolf.....	39	127,128	2;35	46	x	
21-182	.....	39	127,128	4;33	67	...	Affected by ditch.

Ident. number	Name	Location Range	Township	Section	Area in Acres	Meandered	Remarks
21-183	.....	39	127,128	4,5;32,33	55	...	
21-184	Brandon.....	39	127,128	5;32,33	303	x	
21-185	Minister.....	39	128	7,8	100	x	Dam at outlet.
21-186	.....	39	128	14	33	...	
21-187	William	39	128	14,15	374	x	
21-188	.....	39	128	15,16	54	...	
21-189	Gilbert.....	39	128	15,21,22	265	x	
21-190	Elizabeth	39	128	16	76	x	
21-191	.....	39	128	17	38	...	
21-192	.....	39	128	18,19	93	x	
21-193	.....	39	128	19,30	55	x	
21-194	.....	39	128	23	47	...	
21-195	.....	39	128	24,25	21	...	
21-196	.....	39	128	26	47	...	
21-197	Round	39	128	26,27	76	x	
21-198	Crooks.....	39	128	26,35	69	x	
21-199	Crooked.....	39	128	27,34,35	304	x	
21-200	.....	39	128	28	26	...	
21-201	.....	39	128	29,32	15	...	
21-202	.....	39	128	SW 30	25	...	
21-203	.....	39	128	32	21	...	
21-204	Grill.....	39	128	36	58	...	
21-205	.....	39	128,129	1;36	24	...	
21-206	Baumbach	39	129	3,4,9	238	x	Level affected by C.D. 14.
21-207	.....	39	129	3,10	34	x	Affected by C.D. 14.
21-208	Lower Hunt.....	39	129	5,8	117	x	
21-209	.....	39	129	C 7	28	...	
21-210	.....	39	129	EC 7	12	...	
21-211	.....	39	129	8	30	x	Affected by C.D. 16.
21-212	Little Chippewa.	39	129	9	282	x	Dam at outlet.
21-213	Devils	39	129	9,10,15	240	x	
21-214	.....	39	129	10	130	...	
21-215	.....	39	129	13,24	99	...	
21-216	Whiskey.....	39	129	15,22	165	x	
21-217	.....	39	129	19,20	26	...	
21-218	Long	39	129	21,28	24	...	
21-219	.....	39	129	EC 23	25	...	Affected by ditch.
21-220	.....	39	129	NW 23	26	...	Do.
21-221	.....	39	129	24	17	....	
21-222	Aldrich	39	129	26,27	173	x	
21-223	.....	39	129	26,35	28	...	Affected by ditch.
21-224	.....	39	129	27	25	...	
21-225	.....	39	129	27,28	27	x	
21-226	Moon	39	129	28	126	x	
21-227	Love	39	129	NC 28	17	...	
21-228	.....	39	129	SW 28	45	...	
21-229	.....	39	129	28,29	18	...	
21-230	Long	39	129	29-32	186	x	
21-231	Nelson.....	39	129	34,35	106	x	
21-232	.....	39	129,130	2;35	122	...	
21-233	Upper Hunt	39	129,130	5;32	121	x	Dam at outlet.
21-234	.....	39	130	3	24	...	
21-235	.....	39	130	4	22	...	Affected by ditch.
21-236	Mud	39	130	4,5,8,9	62	x	
21-237	.....	39	130	5-8	73	x	
21-238	.....	39	130	6	39	...	
21-239	.....	39	130	7	10	...	
21-240	.....	39	130	7,8	17	...	
21-241	Boesen	39	130	7,8,17,18	103	x	
21-242	Aaron.....	39	130	9,10,15,16,22	640	x	Dam at outlet.

Ident. Number	Name	Location Range	Township	Section	Area in Acres	Meandered	Remarks
21-243	.....	39	130	11	22	...	Affected by C.D. 16.
21-244	Lorsung.....	39	130	12-14	354	x	Do.
21-245	Moses	39	130	16,17,20,21	856	x	Dam at outlet.
21-246	Stockhaven	39	130	19,30	223	x	
21-247	.....	39	130	23	48	x	Affected by J.D. 21.
21-248	.....	39	130	26,35	39	...	Affected by C.D. 13.
21-249	.....	39	130	27,34	125	...	Do.
21-250	.....	39	130	EC 29	11	...	1951 air photo shows bed exposed.
21-251	.....	39	130	C 29	13	...	Affected by ditch.
21-252	.....	39	130	WC 29	16	...	Do.
21-253	.....	39	130	30,31	37	...	
21-254	.....	39	130	31	40	...	
21-255	.....	39	130	32,33	204	x	
21-256	Wilken	39	130	34,35	191	x	Affected by J.D. 14.
56-144	George.....				3 (346)	x	See Otter Tail County (56).
21-257	Oscar.....	39,40	127	4-9;1,12	1,018	x	
21-258	.....	39,40	127	19;13,24	48	x	
21-259	Long	39,40	127	19,30;24,25	148	x	
21-260	.....	39,40	128	7,18;12,13	179	x	
21-261	Thorstad	39,40	128	18,19;13,24	275	x	
21-262	.....	39,40	128	19;24	64	x	
21-263	.....	39,40	129	6;1	15	x	
21-264	Stowe.....	39,40	129	7,8,17,18;12,13	533	x	Dam at outlet.
21-265	Stockhousen	39,40	130	18,19;13,24	272	x	
21-266	.....	40	127	1,2	91	x	
21-267	.....	40	127	4,9	248	...	
21-268	.....	40	127	6	11	...	
21-269	.....	40	127	7	21	...	Affected by ditch.
21-270	.....	40	127	8	25	...	
21-271	.....	40	127	9	35	...	
21-272	.....	40	127	9,10	31	...	
21-273	.....	40	127	10,11	35	...	
21-274	Eng	40	127	10,11,14,15	210	x	
21-275	.....	40	127	12,13	24	...	
21-276	.....	40	127	EC 13	32	...	
21-277	.....	40	127	SW 13	24	...	
21-278	.....	40	127	13,24	28	...	
21-279	.....	40	127	14,15	40	...	
21-280	.....	40	127	19,30	39	...	
21-281	Roland.....	40	127	20	93	x	
21-282	.....	40	127	25	39	...	
21-283	Hegg	40	127	26,27	63	x	
21-284	.....	40	127	NC 28	26	...	
21-285	.....	40	127	SC 28	51	...	Affected by ditch.
21-286	.....	40	127	29	30	...	
21-287	.....	40	127	33	39	...	
21-288	.....	40	127	33,34	77	...	Affected by ditch.
21-289	Wolley	40	127,128	1,2;35,36	155	x	
21-290	.....	40	127,128	3;34	40	...	
21-291	Red Rock	40	127,128	5;28,29,32,33	781	x	
21-292	.....	40	127,128	6;31	26	...	
21-293	Amos	40	128	1,2,11	104	x	
21-294	Thorson.....	40	128	1,11,12	112	x	
21-295	.....	40	128	4,9,10	65	...	
21-296	.....	40	128	7	74	...	
21-297	.....	40	128	WC 8	18	...	
21-298	.....	40	128	C 8	12	...	
21-299	.....	40	128	9	48	...	
21-300	.....	40	128	WC 10	19	...	
21-301	.....	40	128	SE 10	30	...	

Ident. number	Name	Location Range	Township	Section	Area in Acres	Meandered	Remarks
21-302	Barsness.....	40	128	11,12	124	x	
21-303	.....	40	128	11,14	55	...	
21-304	Halleque.....	40	128	13,14,23,24	134	x	Dam at outlet.
21-305	Venus	40	128	14,15,22	193	x	
21-306	.....	40	128	16,17,20,21	120	...	
21-307	.....	40	128	17	44	...	
21-308	.....	40	128	17-20	46	x	
21-309	.....	40	128	19	44	...	
21-310	Torgrson.....	40	128	19,30	99	x	
21-311	.....	40	128	SW 20,29	32	...	
21-312	.....	40	128	SC 20,29	52	x	
21-313	.....	40	128	21,28	72	x	
21-314	.....	40	128	22	10	...	
21-315	Quam.....	40	128	23,24	179	x	Dam at outlet.
21-316	.....	40	128	24	12	...	
21-317	.....	40	128	25	19	...	
21-318	.....	40	128	25,26	83	...	
21-319	.....	40	128	26,27	50	x	
21-320	.....	40	128	27,28,33	55	x	
21-321	.....	40	128	29,32	52	...	
21-322	.....	40	128	36	24	...	
21-323	Jennie.....	40	128,129	2;35	316	x	
21-324	.....	40	128,129	6;31	42	x	
21-325	.....	40	128,129	6;32	28	...	
21-326	.....	40	129	2,3	21	...	
21-327	.....	40	129	3,4,10	50	x	
21-328	.....	40	129	NE 5	10	...	
21-329	Mahla.....	40	129	5,7,8	89	x	
21-330	.....	40	129	5,8	86	x	
21-331	.....	40	129	5,8	33	...	
21-332	.....	40	129	C 6	15	...	
21-333	.....	40	129	SE 6	28	...	
21-334	.....	40	129	7	57	...	
21-335	.....	40	129	10,11	29	...	
21-336	Fanny	40	129	10,11,15	43	x	
21-337	.....	40	129	12	34	...	
21-338	Davidson.....	40	129	19,30	164	x	
21-339	.....	40	129	19,20,30	29	...	Affected by ditch.
21-340	.....	40	129	20	27	...	
21-341	Erwin.....	40	129	21,22	114	x	
21-342	.....	40	129	25	19	...	Affected by ditch.
21-343	Long	40	129	25,26,27	205	x	Dam at outlet.
21-344	.....	40	129	27	21	...	
21-345	.....	40	129	C 29	18	...	Affected by ditch.
21-346	.....	40	129	SW 29	13	...	Do.
21-347	Hubrid	40	129	29,30	118	x	
21-348	Solberg	40	129	30,31	182	x	
21-349	.....	40	129	36	45	...	
21-350	.....	40	129,130	3,4;33,34	86	x	
21-351	.....	40	129,130	4;33	37	...	
21-352	.....	40	129,130	5;32	15	...	
21-353	Anka	40	130	8,9,17	208	x	
21-354	.....	40	130	9,10	69	...	
21-355	Ina.....	40	130	9,16,17	221	x	
21-356	.....	40	130	15	28	...	Affected by ditch.
21-357	.....	40	130	16,17	21	...	Do.
21-358	.....	40	130	18,19	39	...	
21-359	.....	40	130	NE 19	26	...	
21-360	.....	40	130	SE 19	10	...	
21-361	.....	40	130	19,30	61	x	

Ident. number	Name	Location			Area in Acres	Meandered	Remarks
		Range	Township	Section			
21-362	.....	40	130	22,27	47	...	Affected by ditch.
21-363	.....	40	130	23	34	...	
21-364	.....	40	130	25	69	x	
21-365	.....	40	130	26,27	28	...	
21-366	.....	40	130	26,35	50	...	
21-367	.....	40	130	27,28,34	80	...	
21-368	.....	40	130	29	45	...	
21-369	.....	40	130	29-32	23	x	
21-370	.....	40	130	30,31	23	...	
21-371	Horseshoe.....	40	130	34,35	83	x	
21-372	.....	40	130	36	43	...	
21-373	.....	40	130,131	1;36	38 (40)	...	Also in Otter Tail County (56).
26-1	Bog				9 (68)	x	See Grant County (26).
21-374	Albert	40,41	129	31;36	142 (143)	x	Also in Grant County (26). Dam at outlet.
21-375	Christina.....	40,41	130	3-11,17,18;1,12,13	3,732 (3,949)	x	Do.
26-2	Pelican				28 (3,680)	x	See Grant County (26).

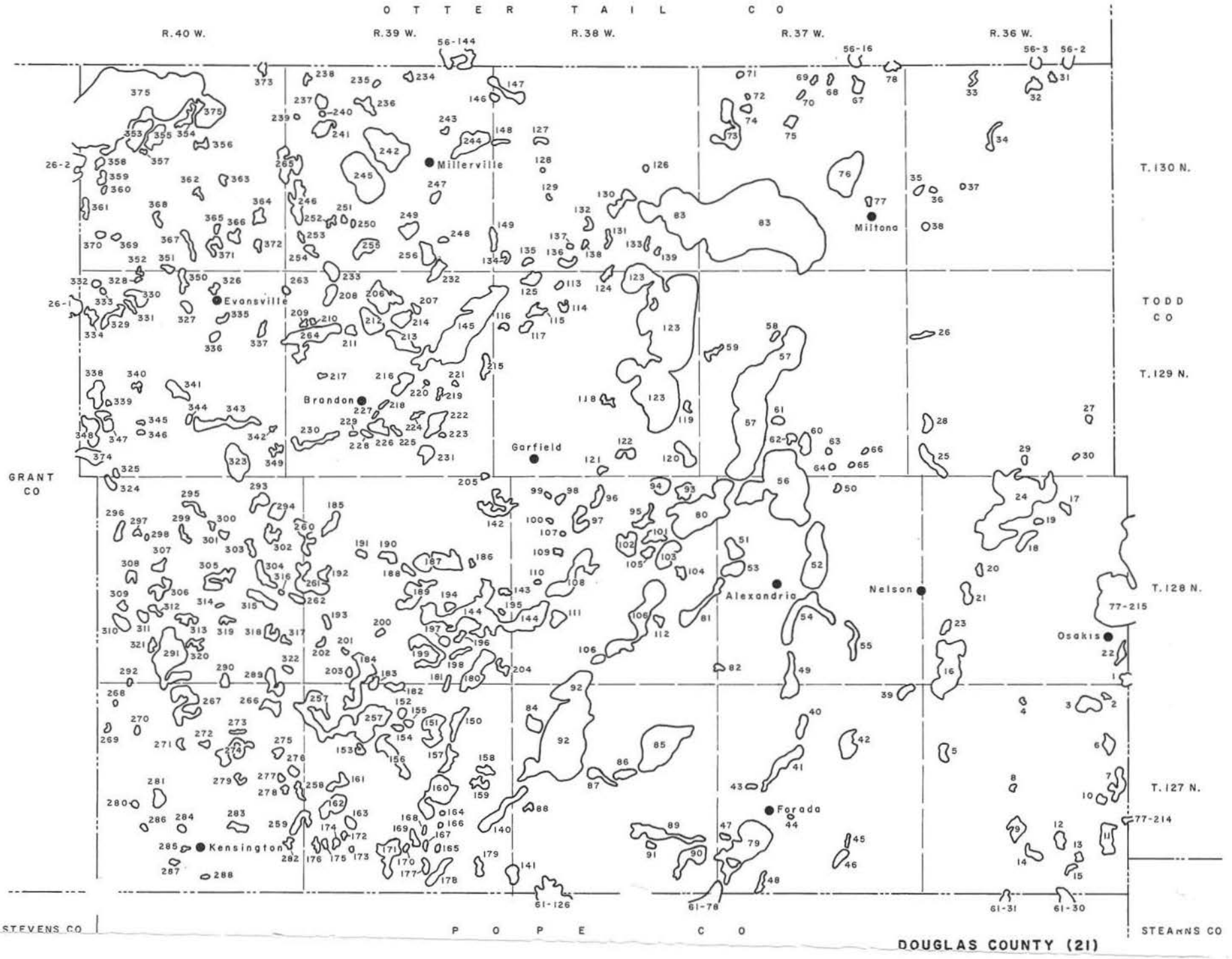
OTTER TAIL CO
R.40 W.
R.39 W.
R.38 W.
R.37 W.
R.36 W.
T.130 N.
T.129 N.
T.128 N.
T.127 N.
TODD CO
GRANT CO
STEVENS CO
POPE CO
STEARNS CO
Millerville
Miltona
Evansville
Brandon
Garfield
Alexandria
Nelson
Osakis
Forada
Kensington
56-144
56-16
56-3
56-2
77-215
77-214
61-126
61-78
61-31
61-30
DOUGLAS COUNTY (21)

FARIBAULT COUNTY (22)

Number of lakes 91
Lake area, acres. 12,240

Most of the lake basins in the county were formed by the irregular deposition of glacial till in ground moraine. Typical examples include Rice, 22-75, Gorman, 22-89, Swan, 22-49, and Walnut, 22-23.

Rice, 22-7, occupies a basin which is a remnant of a former glacial lake which once drained southward toward the Des Moines River.

Lakes classified by area

Area in acres

	10 to 25	25 to 50	50 to 75	75 to 100	100 to 125	125 to 150	150 to 200	200 to 500	500 to 1000	1000 to 2500	Total
Number listed.	16	25	19	8	4	3	4	8	1	3	91
Number affected by drainage or dry.	13	23	17	8	4	3	3	6	0	1	78

Ident. number	Name	Location Range	Township	Section	Area in Acres	Meandered	Remarks
24-48	Penny				3 (83)	x	See Freeborn County (24).
22-1	. . . . .	24	101	27,34,35	52	. . .	
22-2	. . . . .	24	101	28,29	37	. . .	Affected by C.D. 34.
22-3	. . . . .	24	101	34,35	20	. . .	
22-4	. . . . .	24	101,102	1,2;35	83	. . .	Affected by ditch.
22-5	. . . . .	24	102	SC 6	32	. . .	
22-6	. . . . .	24	102	SW 7	14	. . .	
22-7	Rice.	24	102	8,16,17	268	x	
22-8	. . . . .	24	102	23,26	44	x	Affected by ditch.
22-9	. . . . .	24	102	36	45	. . .	Do.
22-10	. . . . .	24	103	5,8	59	. . .	Do.
22-11	. . . . .	24	103	11,13,14	28	. . .	Affected by C.D. 1.
22-12	. . . . .	24	104	25,26	29	. . .	Affected by ditch.
22-13	. . . . .	24	104	28,29	47	. . .	Do.
22-14	. . . . .	25	101	25,26	13	. . .	Do.
22-15	Goose	25	102	3,10,11	184	. . .	Do.
22-16	. . . . .	25	102	4	44	. . .	Affected by C.D. 25.
22-17	. . . . .	25	102	5,6,7,8	143	. . .	Do.
22-18	. . . . .	25	102	SC 11	12	. . .	
22-19	Swan	25	102	11-14	67	. . .	Affected by ditch.
22-20	. . . . .	25	102	20,29	67	. . .	Affected by C.D. 55.
22-21	. . . . .	25	102,103	1;36	51	. . .	
22-22	South Walnut. . . .	25	102,103	1,2;35	392	x	)Meandered as one lake.
22-23	Walnut	25	102,103	2,3;34-36	827	x	)Dam at outlet.
22-24	. . . . .	25	103	1	15	. . .	Affected by ditch.
22-25	. . . . .	25	103	19,30	240	. . .	Affected by C.D. 3.
22-26	. . . . .	25	103,104	1;35,36	96	. . .	Affected by ditch.
22-27	. . . . .	25	104	1	25	. . .	Do.
22-28	. . . . .	25	104	C 9	16	. . .	Do.
22-29	. . . . .	25	104	9,10	59	. . .	Do.
22-30	. . . . .	25	104	NE 21	50	. . .	Do.
22-31	. . . . .	25	104	21,28	56	. . .	Do.
22-32	. . . . .	25	104	26,27,34,35	224	. . .	Do.
7-5	Stakman Marsh . .				27 (100)	. . .	See Blue Earth County (7).
22-33	Minnesota	25	104,105	4-9;32,33	1,873 (1,915)	x	Also in Blue Earth County (7). Diversion from Maple River.

Ident. number	Name	Location Range	Township	Section	Area in Acres	Meandered	Remarks
22-34	.....	25,26	102,103	6;31;1;36	303	...	Affected by C.D. 25.
22-35	.....	25,26	104	30;25	108	...	Affected by C.D. 3.
22-36	.....	25,26	104	18;12,13	74	...	Do.
22-37	.....	26	101	1,2	67	...	Affected by C.D. 44.
22-38	.....	26	101	24,25	22	...	Affected by C.D. 35.
22-39	.....	26	101	EC 29	12	...	Affected by C.D. 22.
22-40	.....	26	101	WC 29	31	...	Affected by C.D. 31.
22-41	.....	26	101	EC 30	18	...	Do.
22-42	.....	26	102	3,4,9,10	92	...	Affected by ditch.
22-43	.....	26	102	11,14	100	...	Affected by C.D. 5.
22-44	Oza Tanka	26	102,103	1-3,11;34-36	1,455	x	Do.
22-45	Fenskes Marsh..	26	102,103	3;34	52	...	Do.
22-46	.....	26	102,103	3,4;33	86	...	Affected by ditch.
22-47	.....	26	103	14	69	...	Affected by C.D. 16.
22-48	.....	26	103	14,23	31	...	Do.
22-49	Swan	26	103	15,22	117	x	Affected by C.D. 11.
22-50	.....	26	104	4	18	...	Affected by C.D. 3.
22-51	.....	26	104	10	55	...	Affected by C.D. 73.
22-52	.....	26	104	10,11	26	...	Do.
22-53	.....	26	104	11,14,15	72	...	Do.
22-54	.....	26	104	NE 12	18	...	Affected by ditch.
22-55	Mud	26	104	22,23	173	x	Affected by C.D. 3.
22-56	.....	27	101	1,12	35	...	Do.
22-57	.....	27	101	SE 25	42	...	Affected by C.D. 31.
22-58	.....	27	101,102	2;35,36	41	...	Affected by C.D. 8.
22-59	.....	27	102	5,8	57	...	Affected by C.D. 17.
22-60	.....	27	102	10	51	...	Affected by C.D. 14.
22-61	.....	27	102	21,28	95	...	Affected by ditch.
22-62	.....	27	102	25,36	37	...	Affected by C.D. 8.
22-63	.....	27	102,103	1,11,12;36	290	...	Affected by C.D. 14.
22-64	.....	27	103	NW 4	20	...	Affected by ditch.
22-65	.....	27	103	5,6,8	90	...	Affected by C.D. 29.
22-66	.....	27	103	SW 9	20	...	Affected by J.D. 10.
22-67	.....	27	103	C 9	39	...	Affected by ditch.
22-68	.....	27	103	9,16	52	...	Do.
22-69	.....	27	103	SW 17	26	...	Affected by C.D. 29.
22-70	.....	27	103	28,33	42	...	Affected by C.D. 17.
22-71	.....	27	104	3	26	...	
22-72	.....	27	104	WC 5	38	...	Affected by J.D. 12.
22-73	.....	27	104	8	78	...	Affected by ditch.
22-74	Bass	27	104	9,16	196	x	
22-75	Rice.....	27	104	16,20-21,28-32	1,166	x	Dam at outlet.
22-76	.....	27	104	EC 19	67	...	
22-77	.....	27	104	SC 19	20	...	Affected by ditch.
22-78	Hart.....	27	104	28	110	x	Do.
7-79	Lura.....				115 (1,263)	x	See Blue Earth County (7).
22-79	Pilot Grove.....	28	101	1,2,11	218	x	Affected by C.D. 12.
22-80	Wruch.....	28	101	7,8,17,18	139	x	Affected by J.D. 14.
22-81	.....	28	101	11,14	97	...	Affected by J.D. 7.
22-82	.....	28	101	16,21	38	...	Do.
22-83	.....	28	101	19,30	44	...	Affected by J.D. 14.
22-84	.....	28	101	32	9 (37)	...	Most of lake in Iowa. Affected by J.D. 7.
22-85	.....	28	101	WC 35	23	...	Affected by C.D. 32.
22-86	.....	28	101,102	3;34	270	x	Affected by J.D. 14.
22-87	Stony	28	101,102	5,6;31,32	133	x	Do.
22-88	.....	28	102	5,8	52	...	Do.
22-89	Gorman	28	102	16,17,20,21	168	x	Affected by ditch.
22-90	.....	28	102	SE 27	23	...	Do.
22-91	.....	28	102	SE 30	32	...	Affected by J.D. 12.

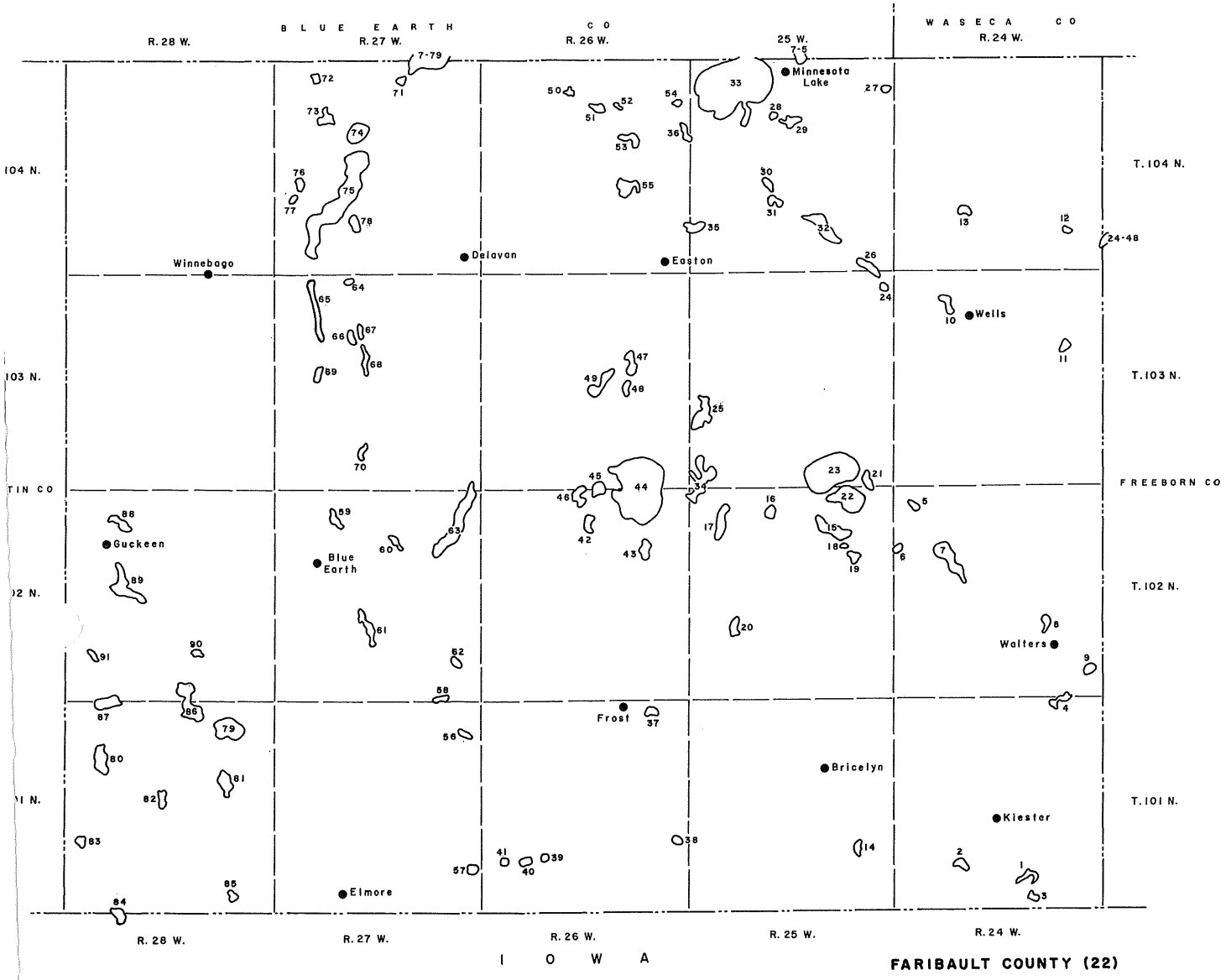
BLUE EARTH CO
WASECA CO
R. 28 W.
R. 27 W.
R. 26 W.
25 W.
R. 24 W.
R. 25 W.
T. 104 N.
T. 103 N.
T. 102 N.
T. 101 N.
FREEBORN CO
Minnesota Lake
Winnebago
Delavan
Easton
Wells
Guckeen
Blue Earth
Walters
Frost
Bricelyn
Kiester
Elmore
I O W A
FARIBAULT COUNTY (22)

FILLMORE COUNTY (23)

Number of lakes 2
Lake area, acres. 112

Fillmore County was very lightly glaciated and is practically devoid of natural lake basins. The only natural lake listed, 23-2, is a small boggy area which has discernible banks but usually does not contain standing water. Both lakes listed are affected by drainage or dry.

Ident. number	Name	Location Range	Township	Section	Area in Acres	Meandered	Remarks
23-1	Lanesboro Mill Pond	10	103	NW 24	98	. . .	Former mill reservoir, now filled with silt.
23-2	. . . . .	13	101	C 13	14	. . .	Affected by ditch.

There are several impoundments behind dams in streams that are confined within stream banks and create no reservoirs of notable size. Lanesboro Mill Pond, listed above, has been completely filled with silt and ineffective for 20 years or more. A Farrington Lake is mentioned in publications as located in T. 104 N., R. 12 W., Section 24, and having the Root River running through it. As it cannot be discerned on either the aerial photographs or topographic maps, its size cannot be determined.

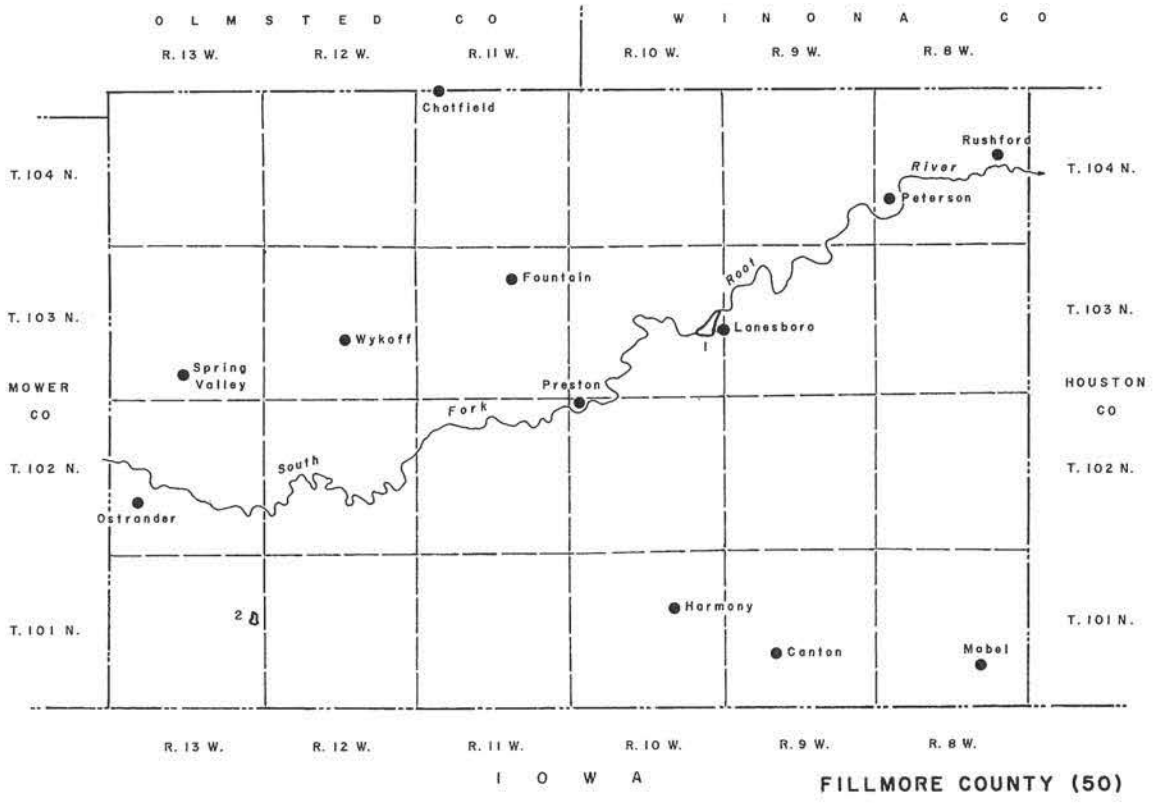

FREEBORN COUNTY (24)

Number of lakes 49
Lake area, acres. 20,852

The lake basins in the county were formed primarily from ice blocks in glacial till or in till and outwash. Two large lake basins in the center of the county, Fountain, 24-18, and Albert Lea, 24-14, were formed from ice blocks which were dropped in a till-filled preglacial valley. Geneva, 24-15, is a remnant of a much larger glacial lake which once extended as far east as Maple Island. Freeborn, 24-44, and Rice, 24-11, are in basins formed by the irregular deposition of glacial till.

Over half of the basins listed in the county are affected by artificial drainage systems.

Fountain, 24-18, was originally formed by construction of a mill dam across the Shell Rock River in 1856; this dam was destroyed in 1881. A new dam was built in the early 1900's by the city and is maintained for recreational purposes.

Lakes classified by area

Area in acres

	10 to 25	25 to 50	50 to 75	75 to 100	100 to 125	125 to 150	150 to 200	200 to 500	500 to 1000	1000 to 2500	2500 to 5000	Total
Number listed.	5	8	4	6	4	1	5	5	4	5	2	49
Number affected by drainage or dry	3	5	3	3	2	1	3	3	1	2	1	27

Ident. number	Name	Location Range	Township	Section	Area in Acres	Meandered	Remarks
24-1	.....	19	101	15,16	112	...	Affected by ditch.
24-2	Elk.....	19	101	21	76	x	1954 Air Photos show bed exposed.
24-3	Mud	19	102	30-33	554	...	Do.
24-4	Newry	19	104	2	29	x	
24-5	Oak	19	104	26	31	x	1954 Air Photos show bed exposed.
24-6	.....	19,20	102	7,18;1,2,10-15	2,634	...	Affected by C.D. 12.
24-7	.....	20	101	NC 34	17	...	
24-8	.....	20	102	C 31,32	91	...	Affected by ditch.
24-9	.....	20	102	SE 31,32	50	...	Do.
24-10	.....	20	102,103	5,6;32	164	...	Affected by C.D. 14.
24-11	Rice.....	20	103	1,2,9-12,14-16	1,569	x	Affected by J.D. 4.
24-12	.....	20	103	34	187	...	Affected by C.D. 36.
24-13	.....	20	104	7,18	90	...	Affected by J.D. 7.
24-14	Albert Lea	20,21	102	6-8,18,19,30;9,10, 12-16,22-26	2,654	x	Dam at outlet.
24-15	Geneva	20,21	104	17-20,29-31;24,25	1,875	x	Do.
24-16	Grass.....	21	101	25-27;34-36	1,372	...	Affected by C.D. 10.
24-17	Goose	21	102	3	87	...	
24-18	Fountain.....	21	102,103	4-9;32	555	...	Recreation Reservoir.
24-19	.....	21	103	3	53	...	Affected by ditch.
24-20	.....	21	104	8	39	...	Affected by C.D. 46.
24-21	.....	21	104	EC 19	20	...	Affected by C.D. 28.
24-22	George.....	21	104	22,27	120	...	Affected by C.D. 8.
24-23	.....	21	104	NC 23	34	...	Do.
24-24	White	21,22	102	6,7;1,12	178	x	
24-25	Pickerel	21,22	102	18,19;11-14,24	715	x	Dam at outlet.
24-26	.....	21,22	102	30,31;25,26	328	...	Affected by J.D. 9.

Ident. number	Name	Location Range	Township	Section	Area in Acres	Meandered	Remarks
24-27	Lower Twin	22	101	2,10,11	480	x	
24-28	Bear.....	22	101	7,8,16-21	1,560	x	Dam at outlet.
24-29	.....	22	101	15,16	25	...	Affected by C.D. 5.
24-30	State Line.....	22	101	28,33,34	445 (446)	x	Also in Iowa; dam at outlet.
24-31	Upper Twin.....	22	101,102	2;26,35,36	677	x	
24-32	Everhart	22	102	23	30	...	
24-33	Church.....	22	102	23,26	75	...	
24-34	Spring	22	102,103	5;32	65	...	Affected by C.D. 37.
24-35	Gun	22	103	9,10	17	...	Affected by J.D. 5.
24-36	Petersons	22	103	20,21,28,29	170	...	Affected by C.D. 9.
24-37	Sugar.....	22	103	28,29	64	x	
24-38	Halls.....	22	103	29	123	...	
24-39	Whitney.....	22	103	31,32	20	...	Affected by C.D. 37.
24-40	School Section..	22	103	36	101	...	
24-41	.....	22	103,104	2;35	45	...	Affected by C.D. 11.
24-42	Mule.....	22	104	13,14,23,24	383	x	Affected by C.D. 28.
24-43	Morin.....	22	102,103	3;34	21	...	
24-44	Freeborn.....	23	103,104	2,3;10,11,13-15,24; 34,35	2,222	x	Dam at outlet.
24-45	Spicer	23	104	11,14	125	x	Level affected by C.D. 35.
24-46	.....	23	104	17,20	28	...	
24-47	George.....	23	104	26,27,34,35	321	...	Affected by C.D. 1.
24-48	Penny	23	104	30,31	80 (83)	x	Also in Faribault County (22).
24-49	Trenton	23	104,105	2,3;34	133 (184)	x	Also in Waseca County (81).
81-35	.....				8 (66)	...	See Waseca County (81).

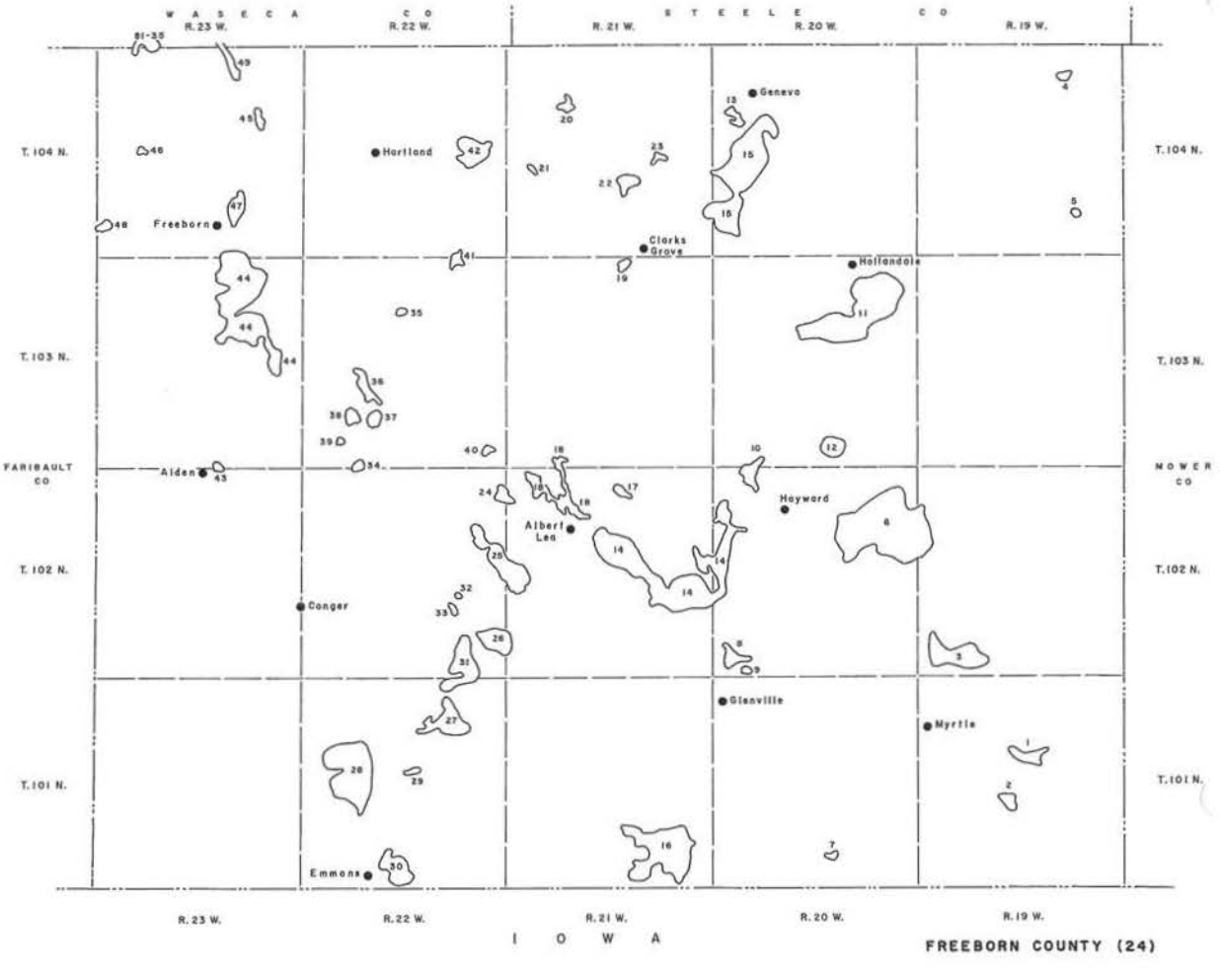

FREEBORN COUNTY (24)

GOODHUE COUNTY (25)

Number of lakes 23
Lake area, acres. 16,375

The natural lake basins are all located along the northeastern boundary of the county in the Mississippi River valley. Pepin, 25-1, was formed when the Chippewa River, a tributary of the Mississippi River in Wisconsin, deposited large amounts of sediments into the channel of the Mississippi River which caused partial damming. Most of the smaller lakes adjacent to Lake Pepin are delta basins which were originally part of the main lake but have been isolated from it by the deposition of alluvium. Water levels of Lake Pepin are presently regulated by U.S. Lock and Dam No. 4 which is located near Alma, Wisconsin. The dam was completed by the U.S. Corps of Engineers as part of the Mississippi River navigation system in 1935.

U.S. Lock and Dam No. 3 Pool, 25-17, was formed by a dam constructed across the Mississippi River at Red Wing by the U.S. Corps of Engineers in 1931.

Lakes classified by area

	Area in acres												
	10 to 25	25 to 50	50 to 75	75 to 100	100 to 125	125 to 150	150 to 200	200 to 500	500 to 1000	1000 to 2500	2500 to 5000	5000 and more	Total
Number listed.	7	5	5	0	1	2	0	1	0	0	0	2	23
Number affected by drainage or dry.	0	1	1	0	0	0	0	0	0	0	0	0	2

Ident. number	Name	Location Range	Township	Section	Area in Acres	Meandered	Remarks
79-5	U.S. Lock & Dam No. 4 Pool (excluding Pepin Lake).				1,770 (13,760)	. . .	See Wabasha County (79).
25-1	Pepin.	11-14	111-113	various	7,090 (25,060)	x	Also in Wabasha County (79), but mostly in Wisconsin - now part of U.S. Lock & Dam No. 4 Pool, Federal Reservoir.
25-2	. . . . .	12	112	31,32	62	x	1951 Air Photos show bed exposed.
25-3	Frontenac	13	112	11,14	34	. . .	
25-4	. . . . .	13	112,113	6;31	25	. . .	
25-5	Goose	15	113	5-8	143	x	
25-6	Brunner	15	113	6	56	. . .	
25-7	Wildcat	15	113	NC 8	19	. . .	
25-8	Jones.	15	113	SE 8	13	. . .	
25-9	Birch	15	113	8,9	44	. . .	
25-10	Devils	15	113	13,14	13	. . .	
25-11	Spring Creek. . . .	15	113	13,14,23-26	25	. . .	1951 Air Photos show much of bed exposed.
25-12	Cannon	15	113	13,24	50	. . .	
25-13	Round	15	113	14	31	. . .	
25-14	Sturgeon	15	113,114	29-33	374	x	Area shown based on original government survey. Now part of U.S. Lock & Dam No. 3 Pool.

Ident. number	Name	Location Range	Township	Section	Area in Acres	Meandered	Remarks
25-15	Nelson.....	15	114	31	19	...	Part of U.S. Lock and Dam No. 3 Pool.
25-16	Larson.....	15,16	113,114	6;31;1	50	...	
25-17	U.S. Lock & Dam No. 3 Pool (below St. Croix Lake).....	15-18	113-115	various	5,536 (9,406)	...	Also in Dakota County (19), Washington County (82) and Wisconsin. Includes Brewer, North, Sharp, Muskrat, Twin, and Conley lakes, now part of pool. Sturgeon and St. Croix lakes, also part of pool, are meandered and areas are listed separately.
19-1	Mud Hen				12 (378)	...	See Dakota County (19).
25-18	Upper Clear	16	114	22,27	62	x	Originally meandered with 25-19 as one lake.
25-19	Clear.....	16	114	26,35	143	x	Originally meandered with 25-18 as one lake.
25-20	Upper Rattling Springs	16	114	34,35	19	...	
25-21	Lower Rattling Springs	16	114	35	25	...	
25-22	Fredrickson	17	112	18	24	...	Recreation Reservoir.
25-23	Mill Pond	17,18	112	7;12,13	53 (103)	...	Reservoir, also in Dakota County (19).
19-6	Byllesby				705 (1,480)	...	See Dakota County (19).

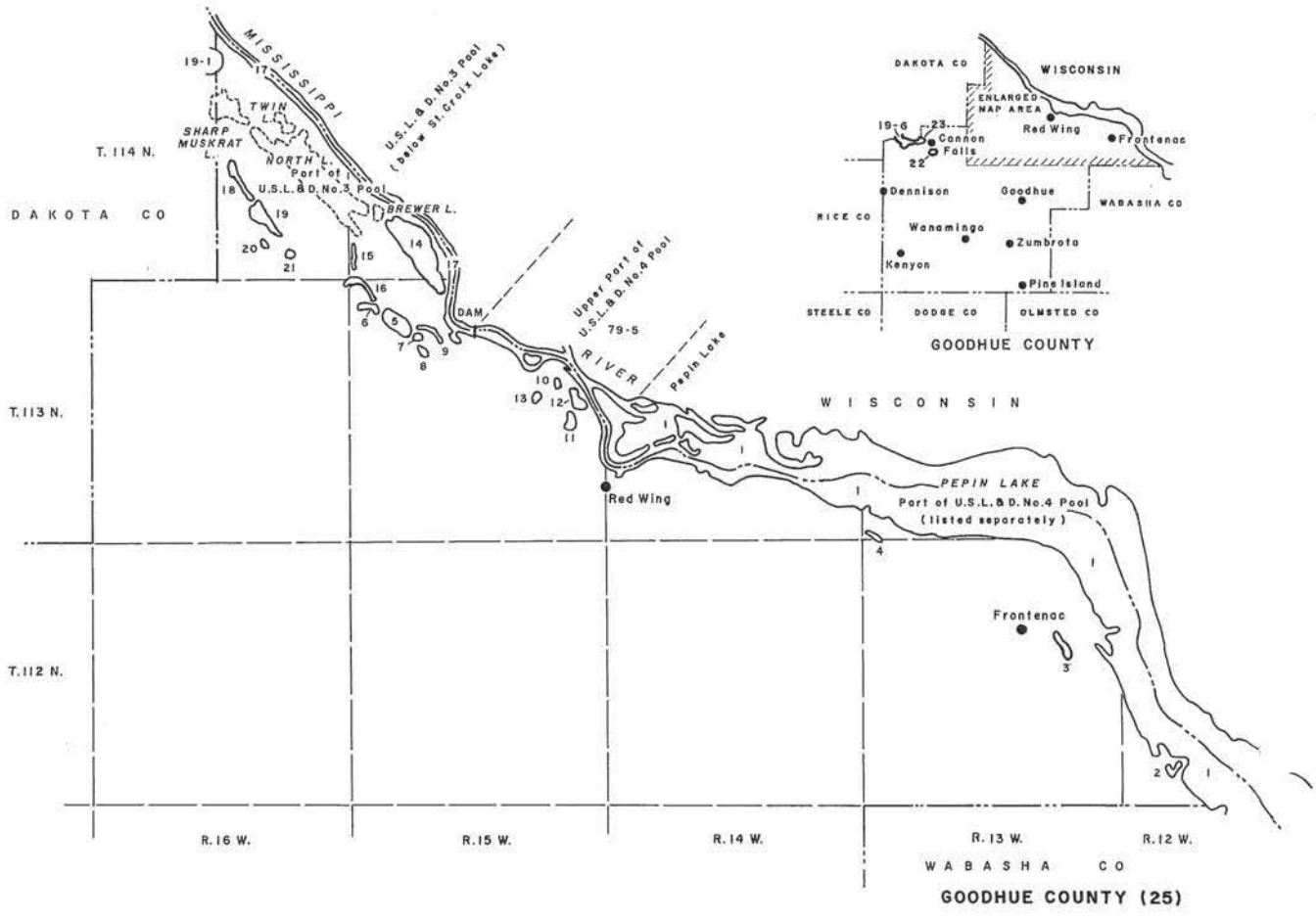

GOODHUE COUNTY (25)

GRANT COUNTY (26)

Number of lakes 307
Lake area, acres. 24,582

The lake basins are located in the eastern three-fourths of the county in the area which is covered by glacial moraines. The western one-fourth of the county is covered by glacial lake sediments derived from Glacial Lake Agassiz and is devoid of basins.

The lake basins were formed by the irregular deposition of till, by ice blocks deposited in till, and by ice blocks deposited in outwash. Several series of lake basins extending along the present valleys of the Mustinka and Pomme de Terre Rivers were formed by ice blocks deposited in outwash sediments which filled preglacial valleys that are below the present river valleys.

The following table lists some typical examples of lake basin origin:

Origin	Ident. no.	Name
Basin formed by irregular deposition of till	26-216	Barrows
	26-185	Cottonwood
	26-204	Graham
Basins formed by ice blocks deposited in till	26-2	Pelican
	26-117	Cormorant
Basins formed by ice blocks deposited in outwash filling preglacial valleys	26-95	Barrett
	26-97	Pomme de Terre
	26-186	Burr
	26-282	Lightning
Basins formed by ice blocks deposited in till filling preglacial valleys	26-46	Lower Elk
	26-32	Spring

The Mustinka River Reservoir, 26-235, was formed by a dam across the Mustinka River completed in 1940. The dam is owned by the State of Minnesota.

Lakes classified by area

Area in acres

	10 to 25	25 to 50	50 to 75	75 to 100	100 to 125	125 to 150	150 to 200	200 to 500	500 to 1000	1000 to 2500	2500 to 5000	5000 and more	Total
Number listed.	94	98	44	21	14	12	8	11	2	2	1	0	307
Number affected by drainage or dry.	31	34	12	4	3	2	3	0	0	0	0	0	89

GRANT COUNTY (26)

Ident. number	Name	Location Range	Township	Section	Area in Acres	Meandered	Remarks
26-1	Bog	40,41	129	6,7;1,12	59 (68)	x	Also in Douglas County (21).
21-374	Albert				1 (143)	x	See Douglas County (21).
21-375	Christina.....				217 (3,949)	x	See Douglas County (21). Dam at outlet.
26-2	Pelican.....	40,41	130	18,19;11-15,22-27, 34,35	3,652 (3,680)	x	Also in Douglas County (21). Dam at outlet.
26-3	.....	41	127	SW 4	31	...	Affected by C.D. 30.
26-4	.....	41	127	NC 9	31	...	Do.
26-5	.....	41	127	9,16	65	...	Do.
26-6	Wilson.....	41	127	13,14,23,24	50	...	
26-7	.....	41	127	NC 15	78	...	
26-8	.....	41	127	NC 22	31	...	
26-9	.....	41	127	24,25	34	...	
26-10	.....	41	127	NW 25	16	...	
26-11	.....	41	127	SW 34	17	...	
26-12	.....	41	127,128	3;34	56	...	
26-13	.....	41	127,128	4;33	100	...	
26-14	Sylvan.....	41	128	1,2	44	x	
26-15	.....	41	128	NW 2	25	...	
26-16	Peterson.....	41	128	2,11	149	x	
26-17	.....	41	128	NW 5	25	...	
26-18	.....	41	128	NW 8	16	...	
26-19	.....	41	128	E 9,16	18	...	
26-20	Thompson.....	41	128	10,15	149	x	
26-21	.....	41	128	12	14	...	
26-22	.....	41	128	SE 13	15	...	
26-23	.....	41	128	13,14,23,24	31	...	
26-24	Ellingson	41	128	13,24	193	x	
26-25	Willow Slough...	41	128	14,15	165	...	
26-26	Torstenson.....	41	128	14,23	72	x	
26-27	Round	41	128	16,17	12	x	
26-28	Island	41	128	16,21	68	x	
26-29	.....	41	128	20,21	31	x	
26-30	Turtle	41	128	20,21	90	x	
26-31	Round	41	128	21,22	31	x	
26-32	Spring	41	128	21,22,27,28	100	x	
26-33	Retzloff.....	41	128	21,28	44	x	
26-34	.....	41	128	NW 22	22	...	Affected by C.D. 13.
26-35	.....	41	128	SW 22	25	...	
26-36	.....	41	128	SE 22	10	...	Affected by C.D. 13.
26-37	.....	41	128	22,23	56	...	Do.
26-38	Church.....	41	128	22,23	50	x	Do.
26-39	Olson.....	41	128	23,26	93	x	
26-40	Elk.....	41	128	26,27,34,35	171	x	Do.
26-41	.....	41	128	SE 28	28	...	Affected by ditch.
26-42	.....	41	128	EC 29	56	...	
26-43	.....	41	128	29,32	14	...	Part of bed exposed.
26-44	Pomme de Terre River.....	41	128	SE 30	10	x	
26-45	.....	41	128	C 33	69	...	
26-46	Lower Elk.....	41	128	35,36	115	x	
26-47	Elk.....	41	128,129	2,3;35	28	x	
26-48	Lower Elk.....	41	128,129	3;34,35	28	x	

Ident. number	Name	Location Range	Township	Section	Area in Acres	Meandered	Remarks
26-49	.....	41	129	NC 5	10	...	
26-50	Kenney	41	129	7,18	28	...	
26-51	Lee	41	129	8,17	37	...	
26-52	.....	41	129	NC 11	19	...	
26-53	.....	41	129	11,14	37	x	
26-54	.....	41	129	14,23	34	...	
26-55	Thorstad.....	41	129	NW 17	23	...	
26-56	Lee	41	129	19	22	...	
26-57	Malgren.....	41	129	22	17	...	
26-58	.....	41	129	22,26,27	29	x	
26-59	.....	41	129	23,24	21	...	
26-60	.....	41	129	EC 24	11	...	
26-61	.....	41	129	25,36	11	...	
26-62	.....	41	129	SW 26	17	...	
26-63	.....	41	129	EC 27	32	...	
26-64	Erickson.....	41	129	26,35	81	x	
26-65	.....	41	129,130	1;36	76	...	
26-66	Shady Grove	41	129,130	4,5;32	72	x	
26-67	.....	41	130	SC 1	12	...	
26-68	.....	41	130	SE 2	52	...	
26-69	.....	41	130	NC 2	12	...	
26-70	.....	41	130	WC 2	37	...	
26-71	.....	41	130	C 3	56	...	
26-72	.....	41	130	SE 4	33	...	
26-73	Larson.....	41	130	6,7	12	...	
26-74	.....	41	130	C 8	69	...	Affected by ditch.
26-75	Fuglie.....	41	130	SW 10	25	x	Do.
26-76	Little.....	41	130	10,11	69	x	
26-77	Melby.....	41	130	10,15	62	x	Dam at outlet.
26-78	Ask	41	130	11,12	76	x	
26-79	.....	41	130	16,21	37	...	
26-80	Burns.....	41	130	17,18	44	x	
26-81	.....	41	130	SW 18	13	...	
26-82	Larson.....	41	130	18,19	31	x	Affected by ditch.
26-83	Werson.....	41	130	SE 20	15	...	
26-84	.....	41	130	20,21,28	50	...	Affected by ditch.
26-85	.....	41	130	21,22	19	...	
26-86	Anderson.....	41	130	21,28	20	...	
26-87	.....	41	130	29,30	31	...	
26-88	.....	41	130	NC 30	25	x	
26-89	.....	41	130	SW 32	16	...	
26-90	.....	41	130	EC 32	15	...	
26-91	.....	41	130	SE 32	25	...	
56-389	.....				3 (28)	...	See Otter Tail County (56).
26-92	.....	41	130,131	2;35	25 (37)	...	Also in Otter Tail County (56).
26-93	.....	41	130,131	3;34	40 (52)	...	Also in Otter Tail County (56). Affected by J.D. 3.
26-94	.....	41,42	127	18,19;13	26	...	Part of bed exposed on 1951 air photos.
26-95	Barrett.....	41,42	128	6,7;1,12	517	x	Dam at outlet.
26-96	.....	41,42	129	6;1	34	...	
26-97	Pomme de Terre.	41,42	129,130	5-7;29-32;12;25,36	1,794	x	Dam at outlet.
26-98	.....	41,42	130	6;1	15	...	Affected by C.D. 31.
26-99	.....	41,42	130	18;13	23	...	
26-100	.....	42	126,127	3;33,34	30 (31)	...	Also in Stevens County (75). Affected by ditch.
26-101	.....	42	126,127	4;33	19 (37)	...	Also in Stevens County (75).
75-164	Silver.....				57 (133)	x	See Stevens County (75).

Ident. number	Name	Location Range	Township	Section	Area in Acres	Meandered	Remarks
26-102	.....	42	127	WC 1	25	...	Affected by C.D. 3.
26-103	.....	42	127	C 3	32	...	Affected by C.D. 6.
26-104	.....	42	127	8,9	15	...	Do.
26-105	.....	42	122	NW 12	31	...	Affected by C.D. 3.
26-106	.....	42	127	14,15;22,23	28	...	
26-107	.....	42	127	SW 22	11	...	
26-108	.....	42	127	NE 22	16	...	
26-109	.....	42	127	SE 22	34	...	
26-110	.....	42	127	22,27	67	...	
26-111	Patchen.....	42	127	25,26,35,36	290	x	
26-112	.....	42	127	WC 29	12	...	
26-113	.....	42	127	N 31,32	10	...	
26-114	Shauer.....	42	127	33,34,35	93	x	
26-115	.....	42	127,128	6;31	81	...	
26-116	.....	42	128	NE 7	47	...	
26-117	Cormorant.....	42	128	8-10,15-17,21,22	1,291	x	
26-118	Janstad.....	42	128	SE 10	40	x	
26-119	.....	42	128	NE 11	47	x	
26-120	Horseshoe.....	42	128	14,23	117	x	
26-121	Huset.....	42	128	18,19	126	x	
26-122	.....	42	128	E 19,30	12	...	Affected by C.D. 6.
26-123	.....	42	128	W 19,30	12	...	Affected by C.D. 12.
26-124	.....	42	128	NC 20	21	...	
26-125	.....	42	128	20,29	37	...	Affected by C.D. 6.
26-126	.....	42	128	NC 21	73	x	
26-127	.....	42	128	SW 21	19	...	
26-128	.....	42	128	NW 24	14	...	
26-129	.....	42	128	NC 24	12	...	Affected by ditch.
26-130	.....	42	128	24,25	18	...	Do.
26-131	.....	42	128	NC 28	24	...	Affected by C.D. 6.
26-132	.....	42	128	28,29	69	...	Do.
26-133	.....	42	128	29,32,33	77	x	
26-134	.....	42	128	NC 31	16	...	
26-135	.....	42	128	NC 32	25	...	Affected by C.D. 3.
26-136	Eide.....	42	128,129	4,5;33	97	...	
26-137	.....	42	129	EC 1	37	...	Affected by ditch.
26-138	.....	42	129	2,3,10,11	31	...	Affected by C.D. 1.
26-139	.....	42	129	SE 3	11	...	
26-140	Elbow	42	129	6,7	227	x	
26-141	Trisko.....	42	129	SW 7	62	...	
26-142	Worm	42	129	8,9,16,17	345	x	
26-143	.....	42	129	9,10	61	...	Affected by C.D. 1.
26-144	.....	42	129	W 10	18	...	Do.
26-145	.....	42	129	15,22	11	...	
26-146	.....	42	129	16,17	12	...	
26-147	Island	42	129	20,21	142	x	
26-148	Long	42	129	26,27,35,36	387	x	
26-149	Round	42	129	29,30,31,32	403	x	
26-150	.....	42	129	C 31	15	...	
26-151	.....	42	129	WC 32	10	...	
26-152	.....	42	130	EC 1	28	...	
26-153	Briggs.....	42	130	1,12	40	x	
26-154	Hagen	42	130	EC 2	31	...	
26-155	.....	42	130	WC 3	17	...	
26-156	.....	42	130	WC 7	12	...	
26-157	.....	42	130	7,18	31	...	Affected by C.D. 11.
26-158	.....	42	130	WC 8	21	...	
26-159	Four Mile	42	130	8,9,17	196	x	Do.

Ident. number	Name	Location Range	Township	Section	Area in Acres	Meandered	Remarks
26-160	Field	42	130	9,16,17	143	x	
26-161	...	42	130	SC 10	28	...	
26-162	Duck	42	130	10,11	61	x	
26-163	...	42	130	10,11,14	72	x	
26-164	...	42	130	11	12	...	
26-165	...	42	130	11,12	15	x	
26-166	Horseshoe	42	130	11,14	75	...	
26-167	Mill Pond	42	130	13,14	132	x	
26-168	...	42	130	15	51	x	
26-169	...	42	130	15,22	37	...	
26-170	...	42	130	17	25	...	
26-171	...	42	130	SE 18	37	...	Affected by ditch.
26-172	...	42	130	NW 19	22	...	Do.
26-173	...	42	130	SE 19	12	...	Do.
26-174	Scotts	42	130	21,28	131	x	
26-175	...	42	130	27	19	...	Do.
26-176	...	42	130	28	14	...	Affected by ditch.
26-177	...	42	130	29	17	...	
26-178	Woessner	42	130	29,30	56	...	
26-179	Skunk	42	130	34	62	...	
26-180	...	42	130	35,36	62	...	
26-181	...	42,43	127	31;36	111 (119)	...	Also in Stevens County (75).
26-182	Jones	42,43	128	29,30;25	93	x	Affected by C.D. 12.
26-183	...	42,43	129,130	6;31;1	81	...	
26-184	...	42,43	130	30;25	51	...	
26-185	Cottonwood	43	126,127	1,2;35,36	178 (247)	x	Also in Stevens County (75).
26-186	Burr	43	127	2,3	123	x	
26-187	...	43	127	2,3,10,11	53	...	
26-188	...	43	127	3,4	55	x	Affected by C.D. 29.
26-189	...	43	127	5	12	...	Do.
26-190	...	43	127	5,6	48	...	Do.
26-191	...	43	127	5,7,8	37	...	Do.
26-192	...	43	127	6	47	...	Do.
26-193	...	43	127	7	12	...	Do.
26-194	Big	43	127	7,8,17,18	262	x	
26-195	Johnson	43	127	11	81	x	
26-196	...	43	127	11,12	35	...	
26-197	...	43	127	13	28	...	
26-198	...	43	127	14	31	...	
26-199	...	43	127	15,16,21,22	81	x	
26-200	...	43	127	16,17	44	...	
26-201	...	43	127	17	42	...	Affected by ditch.
26-202	Slough	43	127	18,19	43	x	1951 air photos show bed exposed.
26-203	Nelson	43	127	19	105	x	
26-204	Graham	43	127	19,20	131	x	
26-205	...	43	127	19,30	62	x	
26-206	Keitzman Slough	43	127	20,21,28,29	79	x	
26-207	Doughty	43	127	20,29	232	x	
26-208	Ohlsrud	43	127	22,23	183	x	
26-209	Werk Slough	43	127	25	131	x	
26-210	...	43	127	E 25,36	28	...	
26-211	...	43	127	W 25,36	12	...	
26-212	...	43	127	26,35	12	...	
26-213	East Niemaki	43	127	27,28,33,34	212	x	
26-214	West Niemaki	43	127	28,33	75	x	

Ident. number	Name	Location Range	Township	Section	Area in Acres	Meandered	Remarks
26-215	.....	43	127	28,29	162	...	
26-216	Barrows.....	43	127	30,31	226	x	
26-217	.....	43	127	33	48	...	
26-218	.....	43	127	33,34	162	x	
26-219	.....	43	127	36	16	...	
26-220	.....	43	127,128	2,3;34,35	48	...	
26-221	.....	43	128	4,9	11	...	
26-222	.....	43	128	SC 5	14	...	Affected by C.D. 21.
26-223	.....	43	128	6,7	188	...	Bed exposed on 1951 air photo.
26-224	.....	43	128	7	81	...	Affected by C.D. 21.
26-225	.....	43	128	SE 8	25	...	Do.
26-226	.....	43	128	WC 8	12	...	Do.
26-227	.....	43	128	8,17	25	...	Do.
26-228	Hodgson	43	128	10,11	59	x	
26-229	.....	43	128	W 13	46	...	
26-230	.....	43	128	17	148	...	Do.
26-231	.....	43	128	17,18	25	...	Do.
26-232	.....	43	128	17,20	17	...	Do.
26-233	.....	43	128	17,20,21	13	...	Do.
26-234	.....	43	128	19,20	44	...	Do.
26-235	Mustinka River..	43	128	19,29,30	106	...	Reservoir.
26-236	.....	43	128	NW 20	10	...	Affected by C.D. 21.
26-237	Prescott	43	128	20,21,28,29	48	x	
26-238	Moses Slough ...	43	128	21,22	104	...	
26-239	Moses	43	128	22	39	x	
26-240	Bailey	43	128	22,23	25	...	
26-241	.....	43	128	NE 23	11	...	
26-242	.....	43	128	SW 24	20	...	
26-243	.....	43	128	24,25	25	...	
26-244	Hibrooten	43	128	SC 25	50	x	
26-245	Schram.....	43	128	SC 27	34	x	
26-246	.....	43	128	27,28	25	...	
26-247	.....	43	128	32,33	27	...	Affected by C.D. 29.
26-248	Phimey	43	128	33	118	x	
26-249	Hazzard.....	43	128	33,34	31	x	
26-250	.....	43	129	SC 1	24	...	
26-251	.....	43	129	3,4	25	...	Affected by ditch.
26-252	.....	43	129	3,10	56	...	Do.
26-253	.....	43	129	5,8,9	75	...	Do.
26-254	.....	43	129	10,15	31	...	
26-255	.....	43	129	NW 12	12	...	
26-256	.....	43	129	NC 12	22	...	Affected by ditch.
26-257	.....	43	129	SC 25	10	...	
26-258	.....	43	129	EC 27	14	...	
26-259	.....	43	129,130	4;33	27	...	
26-260	.....	43	130	NE 1	19	...	
26-261	.....	43	130	NW 1,2	19	...	Affected by ditch.
26-262	.....	43	130	2,11	14	...	
26-263	.....	43	130	2,3,11	47	x	Affected by ditch.
26-264	Stony Brook	43	130	3,10	100	x	
26-265	Pletan	43	130	4,9	62	x	
26-266	.....	43	130	5,8	106	...	Affected by J.D. 2.
26-267	.....	43	130	WC 6	33	...	Do.
26-268	.....	43	130	SC 6	25	...	Do.
26-269	.....	43	130	7,8	87	x	Do.

Ident. number	Name	Location Range	Township	Section	Area in Acres	Meandered	Remarks
26-270	.....	43	130	7,8,18	47	x	Affected by J.D. 2.
26-271	.....	43	130	SW 8	12	...	Do.
26-272	.....	43	130	8,9	62	...	Do.
26-273	.....	43	130	E 9	49	...	
26-274	.....	43	130	SW 9	15	...	Affected by ditch.
26-275	Elling	43	130	9,10	25	x	
26-276	.....	43	130	C 13	30	...	
26-277	.....	43	130	EC 14	28	...	
26-278	.....	43	130	NW 14	37	...	
26-279	Foss	43	130	14,15	53	x	
26-280	.....	43	130	14,23	42	...	
26-281	.....	43	130	NE 15	19	...	
26-282	Lightning	43	130	15,16,21,22	504	x	Dam at outlet.
26-283	.....	43	130	15,22	12	...	
26-284	.....	43	130	17,18	17	...	Affected by J.D. 2.
26-285	.....	43	130	18,19	100	....	Do.
26-286	Engralson	43	130	22,23	52	...	
26-287	.....	43	130	SW 24	58	...	
26-288	.....	43	130	SW 25	10	...	
26-289	.....	43	130	SC 26	13	...	
26-290	.....	43	130	27,28,34	44	...	
26-291	.....	43	130,131	1;36	26 (31)	...	Also in Otter Tail County (56).
26-292	.....	43	130,131	6;31	12 (22)	...	Do.
26-293	.....	43,44	127	6;1	23	...	Affected by C.D. 29.
26-294	Ash	43,44	130	19,30;13,24,25	218	x	
26-295	.....	44	126,127	1,2;35,36	40 (74)	...	Also in Stevens County (75).
26-296	.....	44	127	NE 1	19	...	Affected by C.D. 29.
26-297	.....	44	127	1,12	36	...	Level affected by C.D. 29.
26-298	Pullman.....	44	127	13,14,23,24	134	x	Level affected by C.D. 8.
26-299	.....	44	127	22,23	110	...	Do.
26-300	.....	44	127	EC 35	34	...	
26-301	.....	44	128	NE 36	12	...	Affected by C.D. 29.
26-302	.....	44	130	2,3	25	...	Affected by ditch.
26-303	.....	44	130	10,11	91	...	
26-304	.....	44	130	11,12,14	31	...	Affected by J.D. 2.
26-305	Stony	44	130	12	102	x	
26-306	.....	44	130	14,23	19	...	Affected by C.D. 5.
26-307	Mud	44	130	25,36	69	...	Affected by ditch.



GRANT COUNTY (26)

HENNEPIN COUNTY (27)

Number of lakes 200
Lake area, acres. 36,814

The lakes in Hennepin County were formed by ice blocks deposited in glacial drift. Minnetonka, 27-133, the largest lake in the county, was formed when a number of ice blocks created a series of interconnected basins in terminal moraine. The eastern part of the county, Ranges 22 through 24, is characterized by several extensive chains of lakes which were formed from ice blocks in till-filled preglacial valleys. These buried valleys are oriented in a north-south direction. The most prominent chain of lakes includes Twin, 27-42, Sweeney-Twin, 27-35, Wirth, 27-37, Brownie, 27-38, Cedar, 27-39, Lake of the Isles, 27-40, Calhoun, 27-31, and Harriet 27-16. In addition to the ice block lake basins, there are also several along the Minnesota River valley at the southern edge of the county which were flood plain basins that are related to natural levees or were formed by the uneven aggradation of the flood plain by the Minnesota River.

The large lakes listed in the county include the following:

Ident. no.	Name	Area, acres
27-133	Minnetonka	14,310[1]
27-2	Long Meadow	1,425
27-104	Medicine	924
27-176	Independence	828
27-191	Sarah	586
27-184	Whaletail	582
27-80	Grass	580

[1] Includes 119 acres in Carver County (10)

Reservoirs in Hennepin County

Ident. no.	Name	Remarks
27-3	U.S. Lock and Dam No. 1 Pool	Originally formed by dam built in 1917 across Mississippi River at Minneapolis. Part of U.S. Corps of Engineers Mississippi River navigation system.
27-41	Edina Mill Pond	Former mill reservoir originally formed by dam across Minnehaha Creek at Edina in 1857. Now used as a recreation pool.
27-43	Coon Rapids Pool	Formed by hydropower dam constructed across Mississippi River at Coon Rapids in 1913-1914. Operated by Northern States Power Company as a hydropower storage reservoir.
27-61	Champlin Mill Pond	Originally formed by a flour mill dam built across Elm Creek at Champlin in 1867. Now used as a recreation pool.

Lakes classified by area

Area in acres

	10 to 25	25 to 50	50 to 75	75 to 100	100 to 125	125 to 150	150 to 200	200 to 500	500 to 1000	1000 to 2500	2500 to 5000	5000 and more	Total
Number listed.	67	31	22	19	7	1	23	23	5	1	0	1	200
Number affected by drainage or dry.	1	6	8	6	3	0	9	6	0	0	0	0	39

Ident. number	Name	Location Range	Township	Section	Area in Acres	Meandered	Remarks
19-5	U.S. Lock & Dam No. 2 Pool ...				30 (5,910)	...	See Dakota County (19).
27-1	Snelling.....	23	28	28,29,32	110	...	
27-2	Long Meadow...	23,24	27	5-8,18;1,12-14,23,24	1,425	x	Dam at outlet.
27-3	U.S. Lock & Dam No. 1 Pool ...	23,24	28,29	various	354 (491)	...	Also in Ramsey County (62). Federal Reservoir.
27-4	Penn	24	27	4,9	47	...	
27-5	.....	24	27	SE 5	10	...	
27-6	.....	24	27	5,8	20	...	
27-7	.....	24	27	NE 6	50	...	
27-8	.....	24	27	WC 6	15	...	
27-9	.....	24	27	6,7	13	...	
27-10	.....	24	27	NE 7	11	...	
27-11	Oxboro.....	24	27	10,15	23	...	
27-12	.....	24	27	NE 18	17	...	
27-13	Nine Mile	24	27	28-31	219	x	Dam at outlet.
27-14	Powderhorn.....	24	28	2	11	...	
27-15	Bass	24	28	6	95	...	Affected by C.D. 14.
27-16	Harriet.....	24	28	8,9,16,17	337	x	
27-17	Cemetery.....	24	28	NW 9	11	...	
27-18	Hiawatha.....	24	28	12,13	54	x	
27-19	Nokomis	24	28	13,14,23,24	199	x	Dam at outlet.
27-20	Pearl	24	28	14,15,23,24	32	x	Affected by ditch.
27-21	Richfield.....	24	28	21,27,28	155	x	
27-22	Diamond	24	28	22,23	54	x	
27-23	Mother.....	24	28	23-26	310	x	Affected by C.D. 40.
27-24	Legion.....	24	28	23,26	122	x	Do.
27-25	Duck	24	28	25	44	x	Do.
27-26	Wood	24	28	28,33	165	x	
27-27	.....	24	28	NE 30	17	...	
27-28	Cornelia	24	28	C 30	48	...	
27-29	.....	24	28	WC 31	17	...	
27-30	.....	24	28	SC 33	14	...	
27-31	Calhoun.....	24	28,29	4,5;32,33	416	x	
27-32	Sandy.....	24	29	SC 2	75	...	Affected by ditch.
27-33	St. Anthony Falls Pond	24	29	3,4,10,15,22,23	459	...	
27-34	Crystal	24	29	5,6	74	x	
27-35	Sweeney-Twin ..	24	29	18,19	96	...	Dam at outlet.
27-36	.....	24	29	NW 20	12	...	
27-37	Wirth	24	29	SW 20	37	...	
27-38	Brownie.....	24	29	WC 29	21	...	
27-39	Cedar.....	24	29	29,32	167	x	

Ident. number	Name	Location Range	Township	Section	Area in Acres	Meandered	Remarks
27-40	Lake of the Isles	24	29	32,33	157	x	
27-41	Edina Mill Pond.	24;21	28;117	18;21,28	18	...	Former Mill Reservoir.
27-42	Twin	24;21	29;118	6;3,4,9,10,15,16	201	x	
27-43	Coon Rapids Pool	24;21	31;119; 120	various	245 (461)	...	Also in Anoka County (2). Reservoir.
27-44	Indianhead	21	116	SC 6	13	...	
27-45	.....	21	116	NW 6	23	...	
27-46	.....	21	116	EC 19	11	...	
27-47	Bush	21	116	19,20;29,30	207	x	
27-48	Hyland.....	21	116	29,32	87	x	
27-49	.....	21	116	SC 30	14	...	
27-50	Swamp.....	21	116,117	5,6;31,32	78	x	Affected by C.D. 41.
27-51	Victoria.....	21	117	SE 7	13	...	
27-52	Hannan	21	117	SW 7	38	...	
27-53	.....	21	117	7,18	10	...	
27-54	Meadowbrook ...	21	117	SE 20	22	...	
27-55	Mirror.....	21	117	29,30	24	...	
27-56	Hawkes	21	117	NC 32	14	...	
27-57	.....	21	118	NE 6	11	...	
27-58	Ryan	21	118	SE 10	32	...	
27-59	Palmer.....	21	119	26,27,34,35	325	x	Affected by C.D. 13.
27-60	.....	21	119,120	5;32	38	...	
27-61	Champlin Mill Pond	21	120	29	38	...	Former Mill Reservoir.
27-62	Anderson.....	21,22	116	18,19;12,24	431	x	
27-63	.....	21,22	116,117	31;1;36	14	...	
27-64	Lime	21,22	119	19,30;24,25	43	x	Affected by ditch.
27-65	Magda	21,22	119	31;36	15	...	
27-66	Lemans	21,22	120	30;25	91	...	
27-67	Bryant	22	116	2,11	199	x	
27-68	.....	22	116	3,10	20	...	
27-69	Duck	22	116	5,8	49	x	
27-70	Mitchell.....	22	116	7,17,18	116	x	
27-71	Round	22	116	8	34	...	
27-72	.....	22	116	11	24	...	
27-73	.....	22	116	12,13	45	...	
27-74	.....	22	116	14	33	...	
27-75	.....	22	116	WC 16	15	...	
27-76	Red Rock	22	116	16,21	83	x	
27-77	McCoy	22	116	21,22	11	...	
27-78	Staring.....	22	116	21,22	155	x	
27-79	Neill	22	116	23-25	170	x	Affected by C.D. 36 and 37
27-80	Grass.....	22	116	32-34	580	x	
27-81	Island	22	116,117	4;33	163	...	Affected by C.D. 34.
27-82	Windsor	22	117	1,12	14	...	
27-83	.....	22	117	EC 11	15	...	
27-84	.....	22	117	SE 12	10	...	
27-85	Libbs.....	22	117	NW 17	17	...	
27-86	Shavers	22	117	NW 18	11	...	
27-87	Marion	22	117	NE 18	17	...	
27-88	Minnetoga	22	117	26,27,35	16	...	
27-89	Shady Oak.....	22	117	26,35	90	x	
27-90	.....	22	117	28,29	11	...	
27-91	Wing.....	22	117	NC 33	11	...	
27-92	Rose	22	117	WC 33	17	...	
27-93	Glen.....	22	117	34	180	...	Dam at outlet.
27-94	.....	22	117	NC 35	18	...	

Ident. number	Name	Location Range	Township	Section	Area in Acres	Meandered	Remarks
27-95	Gleason.....	22	117,118	5;32	167	x	
27-96	.....	22	118	1,2	68	...	
27-97	.....	22	118	1,12	17	...	
27-98	Bass	22	118	2	175	x	
27-99	Mud	22	118	3,4	24	...	
27-100	Pomerleau.....	22	118	4,9	50	x	
27-101	Turtle	22	118	9,16	58	x	Affected by ditch.
27-102	Smith	22	118	11	46	...	
27-103	.....	22	118	13	20	...	
27-104	Medicine	22	118	14,23-26	924	x	Dam at outlet.
27-105	.....	22	118	NE 20	52	...	Affected by C.D. 15 and 74.
27-106	Orchard	22	118	27,34	10	...	
27-107	Parkers	22	118	28,33	92	x	
27-108	Snyder.....	22	118	29,30	16	...	
27-109	Hadley.....	22	118	WC 31	39	...	
27-110	.....	22	118	SE 34	14	...	
27-111	Eagle.....	22	118,119	1,2;25,35,36	470	x	Dam at outlet.
27-112	Mud	22	119	2	102	...	Affected by ditch.
27-113	.....	22	119	5,6	91	...	Affected by C.D. 21.
27-114	.....	22	119	WC 8	55	...	
27-115	.....	22	119	SW 14	11	...	
27-116	Rice.....	22	119	15,16,22,23	306	x	Affected by C.D. 24.
27-117	Weaver.....	22	119	17-20	155	x	
27-118	Fish.....	22	119	21,22,27,28	221	x	
27-119	Cedar Island....	22	119	26,27	88	x	
27-120	Cook	22	119	NW 30	43	x	
27-121	.....	22	119	EC 33	11	...	
27-122	Goose	22	119,120	2;35	62	x	
27-123	Laura.....	22	120	7,18	37	x	
27-124	.....	22	120	8,9,16	43	...	
27-125	Diamond	22	120	17-19	408	x	
27-126	.....	22	120	19,20	197	...	Affected by ditch.
27-127	French.....	22	120	19,29,30	352	x	Do.
27-128	Hayden	22	120	23-27	374	x	Do.
27-129	.....	22	120	28,29	17	...	
27-130	Powers	22	120	NW 34	27	...	
27-131	.....	22	120	EC 36	13	...	Affected by ditch.
10-1	Rice Marsh				50 (180)	...	See Carver County (10).
10-2	Riley				125 (296)	...	Do.
27-132	Rice.....	22,23	116	31,32;36	301 (426)	x	Also in Carver County (10).
27-133	Minnetonka	22-24	116,117	various	14,191 (14,310)	x	Also in Carver County (10). Dam at outlet.
27-134	Mooney	22,23	118	30,25	111	x	
27-135	Grass.....	22,23	120	18,19;13,24	168	x	Affected by ditch.
27-136	Silver.....	23	116,117	1;36	42 (44)	x	Also in Carver County (10).
27-137	Christmas	23	116,117	2;35,36	249 (274)	x	Also in Carver County (10). Dam at outlet. Black and Seton Lakes includes part of this lake.
10-15	Virginia.....				3 (121)	x	See Carver County (10).
27-138	Peavy	23	117	SW 1	10	...	
27-139	Forest.....	23	117	7	81	...	
27-140	French.....	23	117	9,10	62	x	Affected by C.D. 27.
27-141	Tanager.....	23	117	10,11	50	x	
27-142	William	23	117	NE 26	16	...	
27-143	Linden.....	23	117	33,34	10	...	
27-144	Galpin	23	117	34,35	46	x	Dam at outlet.
27-145	Como	23	117	NW 36	12	...	
27-146	Medina.....	23	118	2	163	x	Affected by C.D. 26.

Ident. number	Name	Location Range	Township	Section	Area in Acres	Meandered	Remarks
27-147	Peter	23	118	4,5	53	x	
27-148	Winterhalter	23	118	EC 8	16	...	
27-149	Spurzen	23	118	8,17	67	x	
27-150	...	23	118	NC 16	75	...	
27-151	School	23	118	SW 16	11	...	
27-152	Half Moon	23	118	17,18	32	x	
27-153	Admore	23	118	NC 18	11	...	
27-154	Katrina	23	118	19,20,29,30	497	x	Affected by C.D. 10.
27-155	...	23	118	NE 21	12	...	
27-156	Thies	23	118	SE 21	11	...	
27-157	Wolsfeld	23	118	22,27	36	x	
27-158	Holy Name	23	118	C 24	80	...	
27-159	Lydiard	23	118	25,36	50	x	
27-160	Long	23	118	26,34,35	279	x	Dam at outlet.
27-161	Dickeys	23	118	SW 27	13	...	
27-162	Classen	23	118	28,29,32,33	78	x	
27-163	...	23	119	2,11	153	...	Affected by C.D. 21.
27-164	...	23	119	16,21,22	155	...	Affected by C.D. 7.
27-165	Jubert	23	119	29,32	75	x	
27-166	...	23	119	NW 30	26	...	Affected by C.D. 3.
27-167	...	23	119,120	4;33	158	...	Affected by C.D. 6.
27-168	...	23	120	C 13	66	...	Affected by ditch.
27-169	Cowley	23	120	16,21	78	x	
27-170	...	23	120	NC 19	10	...	
27-171	Sylvan	23	120	20	137	x	
27-172	...	23	120	21,28	29	...	
27-173	Tiltons	23	120	26,27,34,35	105	...	Affected by C.D. 12.
27-174	...	23	120	WC 27	79	...	Do.
27-175	Henry	23	120	28,29,32,33	77	x	
27-176	Independence	23,24	118	7,18,19;12,13,24	828	x	
27-177	...	23,24	120	19,24	34	...	
10-56	Stone				9 (93)	...	See Carver County (10).
27-178	Ox Yoke	24	117	5,6	186	x	
27-179	Long	24	117	9,15,16	104	x	
27-180	Lost	24	117	13,23,24	60	...	Affected by ditch.
27-181	Dutch	24	117	14,15	170	x	
27-182	Langdon	24	117	14,23	168	x	
27-183	...	24	117	15,22	23	...	
27-184	Whaletail	24	117	16,17,20,21	582	x	
27-185	...	24	117	NE 22	36	...	
27-186	Mud	24	117	32	177	...	Affected by J.D. 4 and C.D. 2.
27-187	Hughey	24	118	7,8	50	...	
27-188	Mud	24	118	8,9,16,17	349	x	
27-189	...	24	118	SC 22	29	...	
27-190	Fox	24	118	29,32	42	x	Affected by private ditch.
27-191	Sarah	24	118,119	1-2;34,35	586	x	
27-192	Rebecca	24	118,119	5;31,32	290	x	
27-193	...	24	119	WC 11	14	...	
27-194	Schwappauff	24	119	14	102	...	Affected by C.D. 9.
27-195	...	24	119	SW 15	13	...	
27-196	Schandell	24	119	EC 23	64	x	Affected by C.D. 9.
27-197	Schauer	24	119	N 23,24	45	x	Do.
27-198	...	24	119	23-26	50	...	Do.
27-199	Haften	24	119	23,26	52	x	Affected by C.D. 9. Dam at outlet.
27-200	...	24	119	32,33	14	...	

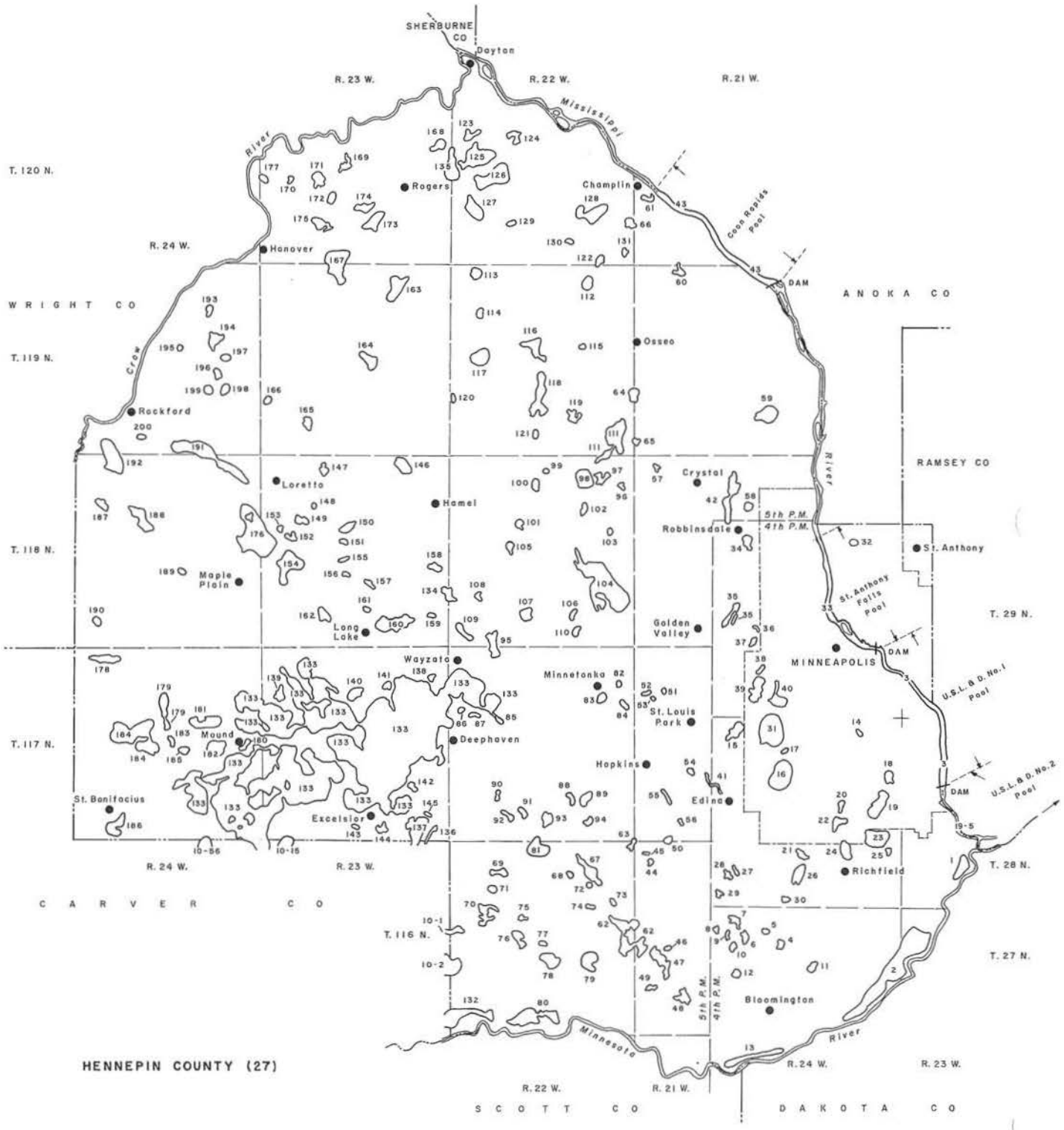

HENNEPIN COUNTY (27)

HOUSTON COUNTY (28)

Number of lakes 15
Lake area, acres. 12,545

Houston County represents the only unglaciated area in Minnesota and consequently is nearly devoid of natural lake basins. The only lakes listed are located along the Mississippi River and the lower Root River valleys. Six lakes along the Mississippi River, and six along the Root River, were formed by the uneven aggradation of the flood plain.

Following are some examples of lakes formed by dams.

Ident. no.	Name	Remarks
28-1	U.S. Lock and Dam No. 9 Pool	Formed by dam built in 1937 across the Mississippi River near Harpers Ferry, Iowa. Operated by U.S. Corps of Engineers as part of the Mississippi River navigation system.
28-5	U.S. Lock and Dam No. 8 Pool	Formed by dam built in 1938 across the Mississippi River near Genoa, Wisconsin. Operated by U.S. Corps of Engineers as part of the Mississippi River navigation system.
28-9	Como	Originally formed by mill dam constructed across Thompson Creek in 1852. A new dam was built in 1922 by the Village of Hokah for a recreational pool. It is now completely filled with silt.

Lakes classified by area

Area in acres

	10 to 25	25 to 50	150 to 200	200 to 500	500 to 1000	5000 and more	Total
Number listed.	3	3	3	3[1]	2	1	15
Number affected by drainage or dry.	0	1	0	0	0	0	1

[1] Includes one lake listed as Minnesota area of U.S. Lock and Dam No. 9 Pool. Total area of pool is 29,250 acres.

Ident. number	Name	Location Range	Township	Section	Area in Acres	Meandered	Remarks
28-1	U.S. Lock & Dam No. 9 Pool ... (Excluding meandered flood plain lakes)	3	100,101	various	450 (29,250)	...	Mostly in Wisconsin and Iowa, Federal reservoir. Area does not include five meandered flood plain lakes which are part of pool, but are listed separately.

Ident. number	Name	Location Range	Township	Section	Area in Acres	Meandered	Remarks
28-2	Minnesota Slough	3,4	100,101	various	660 (910)	x	Part of U.S. Lock & Dam No. 9 Pool, during high stages; originally meandered with three other flood plain lakes as one lake.
28-3	Mud	3,4	101	19,30;24,25	156	x	Originally meandered as part of Minnesota Slough part of U.S. Lock & Dam No. 9 Pool.
28-4	Goose	3,4	101	30,31;25,36	174	x	Do.
28-5	U.S. Lock & Dam No. 8 Pool ... (Excluding meandered flood plain lakes)	3,4	101-105	various	9,660 (21,910)	...	Also in Winona county, but mostly in Wisconsin, Federal Reservoir. Area includes Blue Lake, but does not include Target and Lawrence Lakes, which are part of pool, but are listed separately.
28-6	Hayshore.....	4	101	13,23,24	193	x	Originally meandered as part of Minnesota Slough part of U.S. Lock & Dam No. 9 Pool.
28-7	Ice Haul Slough .	4	101	23,25,26	237	x	Part of U.S. Lock & Dam No. 9 Pool.
28-8	Lawrence	4	103	12,13	300	x	Part of U.S. Lock & Dam No. 8 Pool.
28-9	Como	4	103,104	5,6;32	40	...	Former mill reservoir, filled with silt in 1964.
28-10	Target.....	4	104	13,14,22-24,26,27	560	x	Part of U.S. Lock & Dam No. 8 Pool.
28-11	.....	5	104	28	43	...	
28-12	.....	5	104	34,35	14	...	
28-13	.....	5	104	EC 35	12	...	
28-14	.....	5	104	SE 35	14	...	
28-15	Buell.....	6	104	25,26	32	...	

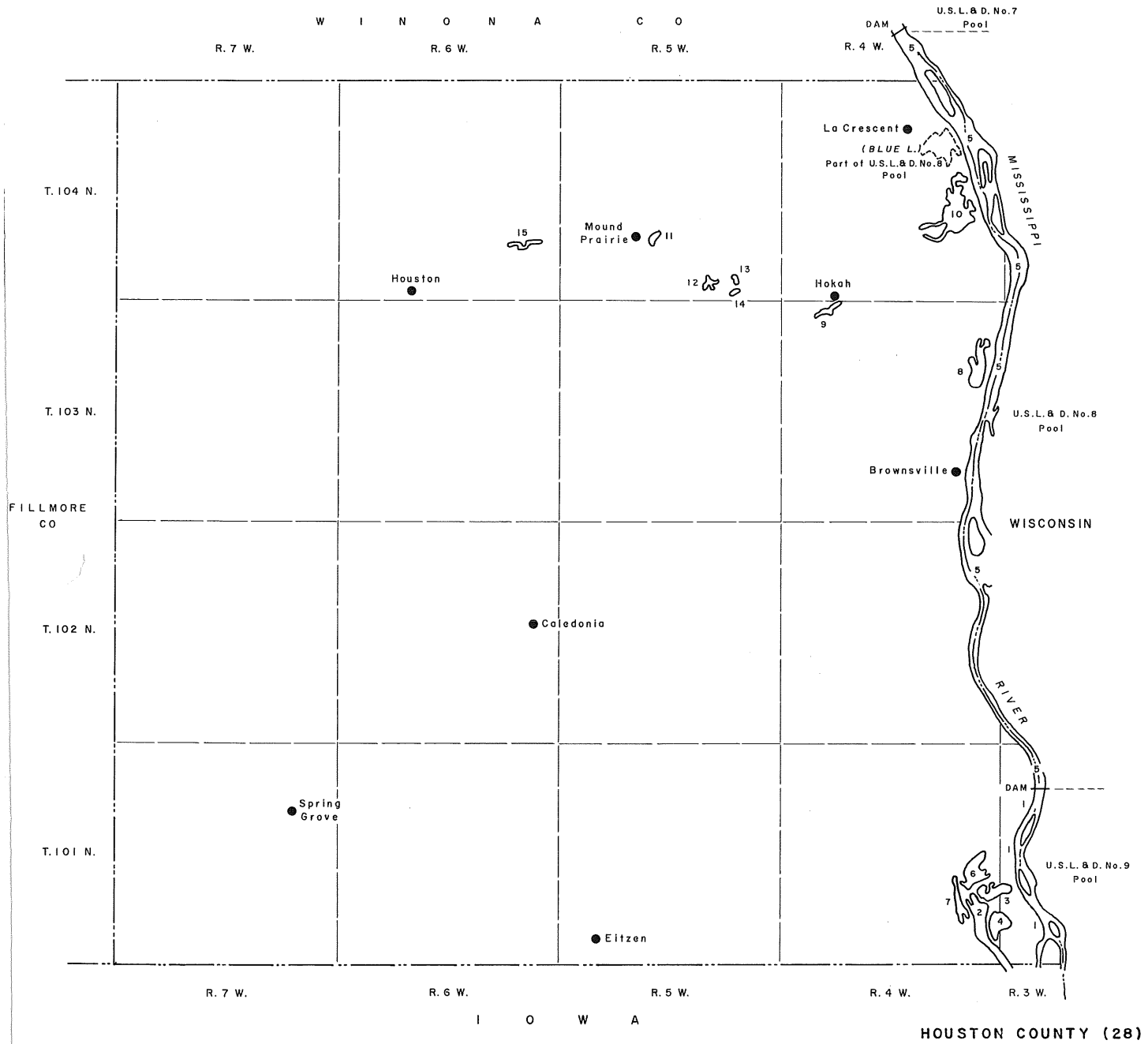

HOUSTON COUNTY (28)

HUBBARD COUNTY (29)

Number of lakes 313
Lake area, acres. 43,318

The majority of the lake basins in the county were derived from ice blocks which were deposited in glacial till or outwash. Most of the basins in the northern townships, Townships 144 and 145, were formed by ice blocks deposited in glacial till although some of the basins may have been formed by the uneven distribution of till. The greatest number of lakes in the county are located in the hilly morainal region which extends across the central part of the county, Townships 141 through 143. These basins were predominantly formed by ice blocks deposited in till. The lake basins in the southern townships, including Township 139 and most of 140, originated from ice blocks which were buried in glacial outwash. Several chains of lakes in the southeastern part of the county were formed from ice blocks deposited in outwash or till-filled preglacial valleys. Lake basins in this category include part of the Crow Wing chain extending from Eleventh Crow Wing, 29-36, southwestward to Fifth Crow Wing, 29-92. A chain of smaller lake basins, 29-1 through 29-5, occupies another preglacial valley. Long, 29-161, was formed from a series of ice blocks deposited in an outwash-filled valley. LaSalle, 29-309, is an ice block basin which was deposited in till along a preglacial valley. At its deepest point, 204 feet, the basin may be bedrock. Evidently this valley did not receive a great amount of sediment deposition.

The large lakes entirely within the county include the following:

Ident. no.	Name	Area, acres
29-75	Kabekona	2,607
29-243	Potato	2,239
29-161	Long	1,863
29-151	Big Mantrap	1,770
29-185	Big Sand	1,738
29-242	Fish Hook	1,432
29-146	Belle Taine	1,252
29-101	Crooked	1,020

Another large lake basin which is mostly in Hubbard County but extends into Beltrami County is Plantaganette, 29-156, which has a total area of 2,620 acres.

Lakes classified by area

	Area in acres											
	10 to 25	25 to 50	50 to 75	75 to 100	100 to 125	125 to 150	150 to 200	200 to 500	500 to 1000	1000 to 2500	2500 to 5000	Total
Number listed.	110	68	38	19	6	4	12	33	14	7	2	313
Number affected by drainage or dry.	2	6	5	1	0	0	0	3	1	0	0	18

HUBBARD COUNTY (29)

Ident. number	Name	Location Range	Township	Section	Area in Acres	Meandered	Remarks
11-502	Williams				71 (188)	x	See Cass County (11).
11-503	Bess				12 (32)	...	Do.
11-203	Leech				130 (109.415)	x	See Cass County (11). Federal Reservoir.
11-504	Steamboat				684 (1,761)	x	See Cass County (11).
11-505	Little Wolf				108 (519)	x	Do.
29-1	Kettle	32	139	4	43	...	
29-2	Mow	32	139	4,8,9	110	...	
29-3	Nagel.....	32	139	8,9	65	...	
29-4	Mud	32	139	8,17	42	...	
29-5	Tripp	32	139	17,18	151	x	
29-6	.....	32	139	20,29	65	...	Affected by ditch.
29-7	Island	32	140	2,11	78	...	
29-8	.....	32	140	3	43	...	
29-9	.....	32	140	4	18	...	
29-10	.....	32	140	4,9	28	...	
29-11	.....	32	140	8	69	...	
29-12	.....	32	140	C 11	14	...	
29-13	Mary.....	32	140	EC 11	30	...	
29-14	.....	32	140	SE 11	12	...	
29-15	Crystal	32	140	12	91	...	
29-16	Hay	32	140	17,18	56	...	
29-17	Ham.....	32	140	18,19	183	x	
29-18	Little Ham	32	140	19,20,29,30	50	x	Affected by ditch.
29-19	.....	32	140	19,30	15	...	
29-20	Loon	32	140	29,30	112	x	
29-21	.....	32	140	30	32	...	
29-22	Steel	32	140,141	1,2;35,36	71	x	
29-23	Robinson.....	32	140,141	3,4;34	46	...	
29-24	.....	32	140,141	4;33,34	25	...	1939 air photo shows bed exposed.
29-25	Ninth Crow Wing	32	140,141	5,6;31,32	235	x	
29-26	.....	32	141	7,8,17,18	26	...	
29-27	.....	32	141	C 8	11	...	
29-28	.....	32	141	SC 8	17	...	
29-29	Schroeder	32	141	9	44	...	
29-30	.....	32	141	9,10,16	20	...	
29-31	.....	32	141	10,15	16	...	
29-32	Big Bass.....	32	141	11,14	140	...	
29-33	Little Bass.....	32	141	NW 12	63	...	
29-34	Rickles	32	141	NE 12	30	...	
29-35	.....	32	141	13,14	32	...	
29-36	Eleventh Crow Wing.....	32	141	14,15,21,22,28,29	790	x	Dam at outlet.
29-37	.....	32	141	NE 16	16	...	
29-38	.....	32	141	C 16	17	...	
29-39	.....	32	141	19,20,29,30	11	...	1939 air photo shows bed exposed.
29-40	.....	32	141	20	13	...	
29-41	Cramer.....	32	141	NW 23	53	...	
29-42	.....	32	141	NC 23	13	...	
29-43	Shingobee	32	141	23-26	180	x	
29-44	Mud	32	141	27,34	33	...	
29-45	Tenth Crow Wing	32	141	28,29,32	185	x	

Ident. number	Name	Location Range	Township	Section	Area in Acres	Meandered	Remarks
29-46	.....	32	141	29	12	...	
29-47	.....	32	141	C 30	20	...	
29-48	Benedict	32	142	1-3,11,12	488	x	
29-49	Lester	32	142	5,6	67	...	
29-50	.....	32	142	C 20	11	...	
29-51	.....	32	142	SE 20	10	...	
29-52	.....	32	142	EC 27	12	...	
29-53	.....	32	142	C 36	16	...	
29-54	Spring	32	143	1	58	...	
29-55	.....	32	143	2,11	26	...	
29-56	.....	32	143	15	10	...	
29-57	.....	32	143	16,21	54	...	
29-58	Willow	32	143	17,20	86	...	
29-59	Mirage	32	143	22,23,26,27	316	x	
29-60	Oak	32	143	27	93	...	
29-61	Garfield.....	32	143,144	4,5,8,9,16;32,33	984	x	
29-62	.....	32	144	5,6	20	...	
29-63	Hart	32	144	16,17	236	x	
29-64	.....	32	144	19	32	...	
29-65	Mud	32	145	1	68	...	
29-66	Midge.....	32	145	10,11,15	588	x	
29-67	Little Midge	32	145	10,15	49	x	
29-68	Bowman.....	32	145	13,24	71	x	
29-69	Reed	32	145	NE 24	15	...	
29-70	.....	32	145	26	24	...	
4-79	Wolf				216 (1,206)	x	See Beltrami County (4).
29-71	Grace.....	32	145,146	3-5;32-34	500 (844)	x	Also in Beltrami County (4).
29-72	Eighth Crow Wing	32,33	140	6,7;1,12	515	x	Dam at outlet.
29-73	Owl	32,33	140,141	31;1;36	85	x	
29-74	Indian	32,33	141	19;24	54	x	
29-75	Kabekona	32,33	142,143	various	2,607	x	
29-76	Knutson.....	32,33	144,145	1;31	44	...	
80-19	Round				23 (58)	x	See Wadena County (80).
29-77	Third Crow Wing	33	139	3,9,10,15-17,20	636	x	
29-78	Fourth Crow Wing	33	139	4,8,9	523	x	
29-79	.....	33	139	NW 5	38	...	
29-80	Little Stony	33	139	6	55	...	
29-81	Wolf	33	139	11,14	274	x	
29-82	.....	33	139	13	48	...	1939 air photo shows part of bed exposed.
29-83	Bladder	33	139	14,23	217	x	
29-84	.....	33	139	17	87	...	Affected by ditch.
29-85	Second Crow Wing.....	33	139	20,21,29	228	x	
29-86	First Crow Wing.	33	139	22,23,27,28	564	x	
29-87	Palmer.....	33	139	29,32	147	x	
29-88	Island	33	139,140	2,3;34	235	x	
29-89	Shallow	33	140	4,5,8,9	295	x	1939 air photo shows much of bed exposed.
29-90	Deer.....	33	140	4,9	193	x	
29-91	Seventh Crow Wing.....	33	140	14,15	251	x	
29-92	Fifth Crow Wing.	33	140	19,20,29,30	406	x	Dam at outlet.
29-93	Sixth Crow Wing.	33	140	20,21,22	358	x	
29-94	Tamarack	33	140	25	36	...	
29-95	Holland-Lucy ...	33	140	26,35	44	...	
29-96	Shinker	33	140	31	61	...	
29-97	Clausens.....	33	140,141	4-6;31-33	222	x	Affected by ditch.
29-98	Waboose	33	141	2	158	x	

Ident. number	Name	Location Range	Township	Section	Area in Acres	Meandered	Remarks
29-99	.....	33	141	3	26	...	
29-100	.....	33	141	7,8	24	...	
29-101	Crooked.....	33	141	8,9,11,14-17,22,23	1,020	x	
29-102	.....	33	141	8,17,18	37	...	
29-103	.....	33	141	NE 9	16	...	
29-104	.....	33	141	C 9	43	...	
29-105	.....	33	141	10,11	44	...	
29-106	.....	33	141	11,12	42	...	
29-107	.....	33	141	12,13	20	...	
29-108	Coon	33	141	15,16,22	85	...	
29-109	.....	33	141	17,20	20	...	
29-110	East Dead.....	33	141	EC 18	145	x	
29-111	.....	33	141	NW 18	14	...	
29-112	.....	33	141	NW 20	28	...	
29-113	.....	33	141	SW 20	10	...	
29-114	.....	33	141	20,21	24	...	
29-115	.....	33	141	20,29	16	...	
29-116	Crow Wing.....	33	141	21,22,28	43	x	1949 air photo shows much of bed exposed.
29-117	Spider	33	141	22,27,28,33,34	593	x	Do.
29-118	.....	33	141	29	21	...	Affected by ditch.
29-119	Mud	33	142	19,30	146	x	
29-120	.....	33	142	NE 29	19	...	
29-121	.....	33	142	29,30	19	...	
29-122	First Little Gulch.....	33	143	27	15	...	
29-123	Second Little Gulch.....	33	143	27,28	22	...	
29-124	Third Little Gulch.....	33	143	28	16	...	
29-125	Fourth Little Gulch.....	33	143	28,29	14	...	
29-126	Gilette.....	33	143	30	31	...	
29-127	.....	33	143	NE 31	18	...	
29-128	Island	33	143	SW 31	52	...	
29-129	Robertson.....	33	143	32	20	...	
29-130	Twenty-one.....	33	143	C 34	34	...	
29-131	Nelson.....	33	143	SC 34	38	...	
29-132	Bass	33	143	34,35	21	...	
29-133	.....	33	144	9	14	...	
29-134	Upper Thatcher .	33	144	10	31	...	
29-135	Hatchers	33	144	10,15	38	...	
29-136	Horsehead.....	33	144	14	38	...	
29-137	Dehart.....	33	144	17	32	...	
29-138	.....	33	144	17,20	16	...	
29-139	Kimball.....	33	144	20	48	...	
29-140	Kenny	33	144	29	15	...	
29-141	Duglas.....	33	145	33	23	...	
29-142	Duck	33,34	138,139	6;31;1;36	299 (352)	x	Also in Wadena County (80).
29-143	Stony	33,34	139	6,7;1,12	327	x	1939 air photo shows part of bed exposed.
29-144	Sunday.....	33,34	139,140	6;31;1;36	62	x	
29-145	Round	33,34	140	6;1	50	...	
29-146	Belle Taine	33,34	140	7-10,16-20;13,24	1,252	x	
29-147	Petit	33,34	141	1;6	58	...	
29-148	Upper Bottle....	33,34	141	7;1,12,13	505	x	

Ident. number	Name	Location Range	Township	Section	Area in Acres	Meandered	Remarks
29-149	West Dead	33,34	141	18,19;13,24	180	x	
29-150	Little Sand	33,34	141	30;25,35,36	437	x	
29-151	Big Mantrap	33,34	141,142	5,6;30-32;1;25,35,36	1,770	x	Dam at outlet.
29-152	Tepee	33,34	142	6;1	11	...	
29-153	.....	33,34	142	30;25	10	...	
29-154	Rose	33,34	142,143	6;31;1;36	25	...	
29-155	Sheridan	33,34	143	19,30;24,25	80	x	
29-156	Plantaganette	33,34	145,146	6,7,18,19;31;1,12,13	2,604 (2,620)	x	Also in Beltrami County (4). Dam at outlet.
29-157	North Twin	34	138,139	6;30,31	647 (693)	x	Also in Wadena County (80).
29-158	.....	34	139	12,13	60	...	
29-159	.....	34	139	14	35	...	
29-160	.....	34	139	15,16	41	...	
29-161	Long	34	139,140	various	1,863	x	Dam at outlet.
29-162	Bull	34	140	1,2	301	x	
29-163	Deer	34	140	NC 3	43	...	
29-164	Sweitzer	34	140	8,17	114	x	
29-165	Rockwell	34	140	16,17	50	x	
29-166	.....	34	140	C 18	24	...	
29-167	.....	34	140	SC 18	23	...	
29-168	Mud	34	140	20,21	57	...	
29-169	Peysenski	34	140	21,22,27,28	185	x	
29-170	Ida	34	140,141	3;34,35	83	x	
29-171	Deer	34	140,141	5;32,33	44	x	
29-172	Stocking	34	141	2,11	111	x	
29-173	.....	34	141	5,6	11	...	
29-174	.....	34	141	C 6	16	...	
29-175	.....	34	141	NW 6	68	...	
29-176	.....	34	141	6,7	17	...	
29-177	Rice	34	141	7,18	230	x	
29-178	Pickerel	34	141	8-10,15,16	304	x	
29-179	.....	34	141	11,12	16	...	
29-180	Lower Bottle	34	141	11-15,23	712	x	
29-181	.....	34	141	16	42	...	
29-182	.....	34	141	16,17	42	...	
29-183	.....	34	141	17,18	52	...	
29-184	Blue	34	141	17,20,21	364	x	
29-185	Big Sand	34	141	22,23,26,27,33,35	1,738	x	
29-186	Emma	34	141	23	85	x	
29-187	Dead Horse	34	141	24	55	...	
29-188	Gilmore	34	141	24,25	101	x	
29-189	.....	34	141	34	36	...	
29-190	Thomas	34	141	34,35	90	x	
29-191	Spur	34	142	C 1	22	...	
29-192	.....	34	142	NW 1	17	...	
29-193	.....	34	142	SW 1	10	...	
29-194	.....	34	142	SW 3	16	...	
29-195	Deep	34	142	3,10	58	...	
29-196	.....	34	142	4	12	...	
29-197	Pine	34	142	6,7	46	...	
29-198	.....	34	142	7,18	13	...	
29-199	Scott	34	142	8,9	56	...	
29-200	.....	34	142	10,15	17	...	
29-201	.....	34	142	13,14	12	...	
29-202	Birch	34	142	17	58	...	
29-203	.....	34	142	21,22	13	...	

Ident. number	Name	Location Range	Township	Section	Area in Acres	Meandered	Remarks
29-204	.....	34	142	SC 22	14	...	
29-205	.....	34	142	SE 22	12	...	
29-206	Buck	34	142	SW 23	28	...	
29-207	.....	34	142	EC 23	24	...	
29-208	Bad Axe	34	142	23,26,35	322	x	
29-209	.....	34	142	NC 24	15	...	
29-210	.....	34	142	EC 24	17	...	
29-211	.....	34	142	29	41	...	
29-212	Skunk.....	34	142	29,30	198	x	
29-213	.....	34	142	32	64	...	1949 air photo shows part of bed exposed.
29-214	.....	34	142	36	14	...	
29-215	Schoolcraft.....	34	142,143	5;32	176	x	
29-216	George.....	34	143	15,16,21,22,27	882	x	
29-217	Paine.....	34	143	16,21	258	x	
29-218	Shanty	34	143	24	26	...	
29-219	Halverson.....	34	143	C 25	10	...	
29-220	East Halverson .	34	143	SE 25	19	...	
29-221	Kahlstorf.....	34	143	26	20	...	
29-222	Long	34	143	27,34	10	...	
29-223	Gage	34	143	29	18	...	
29-224	McCarty.....	34	143	NW 36	16	...	
29-225	Camp Seven	34	143	C 36	15	...	
29-226	Camp.....	34	144	7	24	...	
29-227	Evergreen.....	34	144	8,17	206	...	
29-228	Brokaw	34	144	14	21	...	
29-229	Rosie.....	34	144	18	26	...	
29-230	Wolf.....	34	144	19,30	42	...	1949 air photo shows much of bed exposed.
29-231	Twenty	34	144	20	88	...	
29-232	Brown	34	144	22	22	...	
29-233	Hubbard.....	34	144	26,35	58	x	1949 air photo shows much of bed exposed.
29-234	Minnie	34	144	32	76	x	
29-235	Arrow.....	34	145	3	47	...	
29-236	Hirt	34	145	3,4	10	...	
29-237	Newman.....	34	145	10,11	46	...	
29-238	Little Spearhead	34	145	13,14	16	...	
29-239	Spearhead.....	34	145	14,23	188	x	
29-240	Lilypad.....	34	145	23,24	25	...	
29-241	Frontenac.....	34	145	27,28,33	224	x	
29-242	Fish Hook.....	34,35	140	6,7;1,2,10-15	1,432	x	Dam at outlet.
29-243	Potato.....	34,35	141	19,20,29-31;22-27,36	2,239	x	Dam at outlet.
29-244	.....	34,35	142	18;13	10	...	
29-245	Emma.....	34,35	144	7,18;13	40	...	
29-246	Hennepin.....	34,35	145	19,30,31;25,36	443	x	
29-247	Moran.....	35	139	13,14,23	99	x	
29-248	Lord.....	35	139	23,26,27	79	...	
29-249	Hinds.....	35	139	23-26	310	x	
29-250	Portage	35	140	4-6,9	429	x	Dam at outlet.
29-251	Mud	35	140	13,14,23,24	64	...	
29-252	.....	35	141	SE 1	10	...	
29-253	.....	35	141	C 1	20	...	
29-254	Island	35	141	3-5,9,10	522	x	Dam at outlet.
29-255	.....	35	141	7,8	25	...	
29-256	Eagle.....	35	141	10,15,22	440	x	Dam at outlet.
29-257	Many Arm	35	141	11,14	60	x	
29-258	.....	35	141	SE 12,13	62	...	

Ident. number	Name	Location Range	Township	Section	Area in Acres	Meandered	Remarks
29-259	.....	35	141	SC 12,13	16	...	
29-260	.....	35	141	13	13	...	
29-261	.....	35	141	13,14	24	...	
29-262	.....	35	141	13,24	20	...	
29-263	.....	35	141	16	20	...	
29-264	.....	35	141	23	14	...	
29-265	Beden	35	141	29	40	...	Affected by C.D. 5.
29-266	Sloan	35	141	29,32	71	x	Do.
29-267	Rice.....	35	141,142	3;34	30	x	
29-268	.....	35	142	1	19	...	
29-269	.....	35	142	2,11	43	...	
29-270	Horseshoe.....	35	142	4,9	11	...	
29-271	.....	35	142	5	11	...	
29-272	Niemada	35	142	6	25	x	
29-273	.....	35	142	7	41	x	Originally meandered as part of Man Trap Lake.
29-274	Horseshoe.....	35	142	9,16	24	x	
29-275	Blacksmith	35	142	13	37	...	
29-276	Rose	35	142	21	32	...	
29-277	Coon	35	142	22,23	80	x	
29-278	.....	35	142	25	15	...	
29-279	Camel	35	142	28	19	...	
29-280	.....	35	142	28,33	82	...	
29-281	Hjermstad.....	35	142	NW 32	10	...	
29-282	.....	35	142	SC 32	17	...	
29-283	.....	35	142	33,34	16	...	
29-284	Upper Mud.....	35	142	34	50	...	
29-285	.....	35	142,143	1,2;35,36	22	...	
29-286	Alice	35	143	2,10,11	150	x	
29-287	Cranberry	35	143	12	18	...	
29-288	Cranberry	35	143	13	36	x	
29-289	Mary.....	35	143	19	65	...	
29-290	.....	35	143	25	22	...	
29-291	Spider	35	143	27,28	78	x	
29-292	Beauty.....	35	143	28,33	54	x	
29-293	Twin	35	143	C 30	15	...	
29-294	Demning	35	143	SW 30	14	...	
29-295	Josephine	35	143	31	11	...	
29-296	.....	35	143	36	18	...	
29-297	Assawa.....	35	144	2	32	...	
29-298	.....	35	144	6,7	23	...	
29-299	.....	35	144	14,15,22,23	18	...	
29-300	Hattie	35	144	24,25	422	x	
29-301	Beauty.....	35	144	25,36	56	x	
29-302	.....	35	144	C 31	23	...	
29-303	Lost.....	35	144	32,33	203	x	
29-304	Bond	35	144	35	40	...	
29-305	St. Peter.....	35	145	3	13	...	
29-306	Crystal	35	145	4	16	...	
29-307	Diamond	35	145	13,24	218	x	
29-308	Reed	35	145	23,24	47	...	Affected by ditch.
29-309	La Salle	35	145	30-32	240	x	
29-310	Brush.....	35,36	139	7;12	61 (75)	x	Also in Becker County (3).
29-311	.....	35,36	139	31;36	40 (48)	...	Do.
29-312	Cedar.....	35,36	141,142	6;31;36	70 (120)	x	Do.
29-313	Little Man Trap.	35,36	142	7,18,19;12,13	320 (392)	x	Do.
15-1	Big La Salle....				35 (240)	x	See Clearwater County (15).

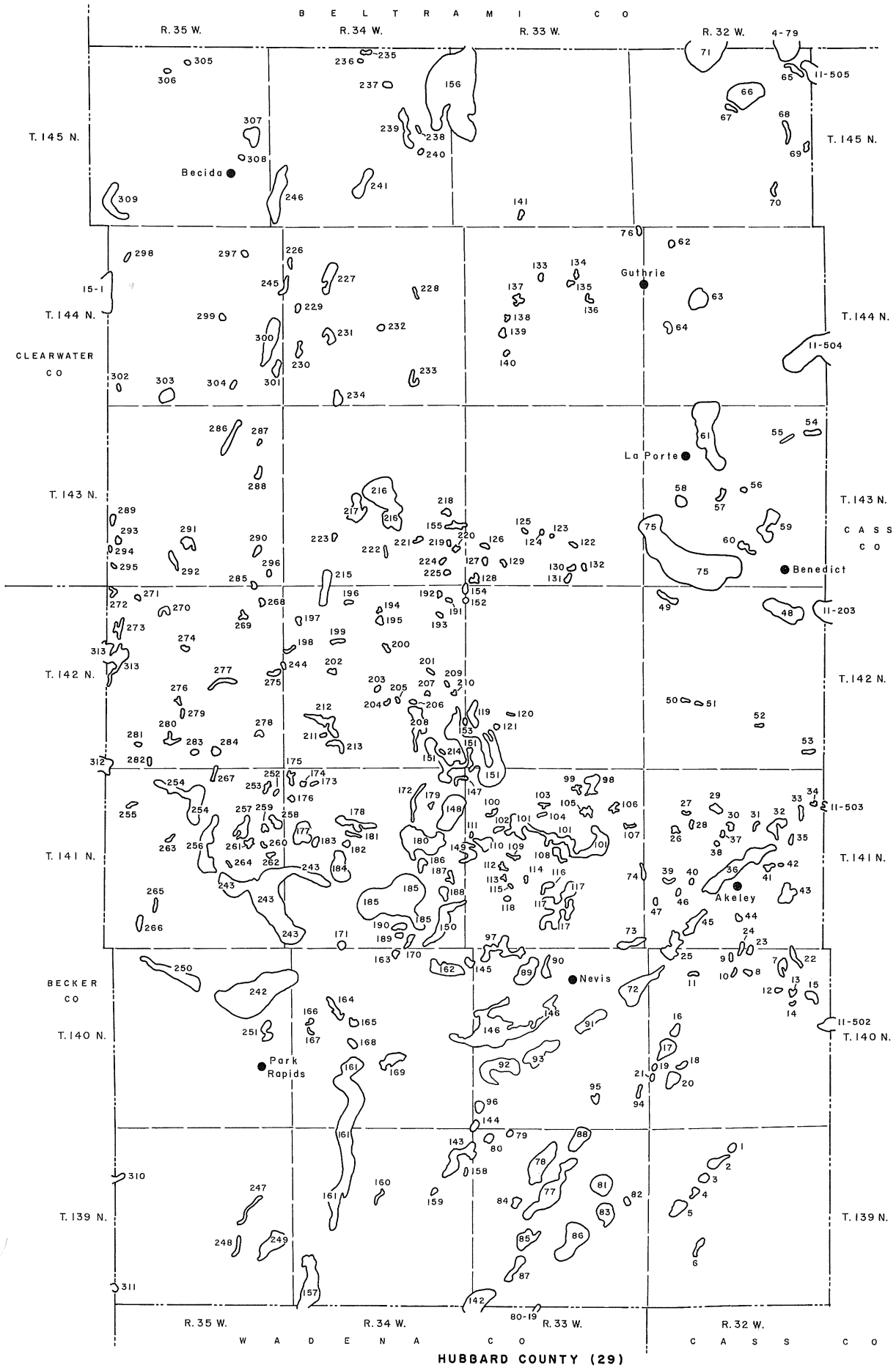

HUBBARD COUNTY (29)

ISANTI COUNTY (30)

Number of lakes 145
Lake area, acres. 12,164

Ice blocks deposited in till and outwash formed most of the lake basins in Isanti County. The lake basins in the western half of the county originated from ice blocks deposited in outwash or till plains. In the eastern half of the county, many of the lake basins are oriented in chains extending in a general north-south direction along outwash-filled preglacial valleys. The largest lakes in the county include 30-136, Green, 866 acres; 30-138, South Stanchfield, 433 acres; and, 30-72, Long, 376 acres.

Lakes classified by area

Area in acres

	10 to 25	25 to 50	50 to 75	75 to 100	100 to 125	125 to 150	150 to 200	200 to 500	500 to 1000	Total
Number listed.	33	44	20	13	6	5	9	14	1	145
Number affected by drainage or dry.	5	12	6	6	2	1	3	3	0	38

Ident. number	Name	Location Range	Township	Section	Area in Acres	Meandered	Remarks
30-1	Tamarack	21,22	34	18;13	126 (135)	x	Also in Chisago County (13).
30-2	Long	21,22	34	19;24,25	181 (199)	x	Also in Anoka County (2) and Chisago County (13).
13-66	Mud				7 (71)	. . .	See Chisago County (13).
30-3	Horseshoe.	22	34	2,11	119	x	
30-4	Twin	22	34	10,11	59	x	
30-5	Upper Birch	22	34	11,12,14	83	x	
30-6	Hurley	22	34	12	39	. . .	
30-7	Lower Birch	22	34	14	75	x	
30-8	Hoffman.	22	34	14,23	187	x	
30-9	Typo	22	34	21,22,28	149 (273)	x	Also in Anoka County (2).
30-10	. . . . .	22	34	23	30	. . .	
30-11	Mud	22	34,35	1,2;36	51	. . .	
30-12	Horseleg	22	34,35	2;35	95	x	Affected by ditch.
30-13	Long	22	34,35	3,4;33,34	69	. . .	Affected by C.D. 13.
30-14	Spring	22	35	2,10	33	. . .	Affected by ditch.
30-15	Big Pine	22	35	4,9	165	x	Do.
30-16	. . . . .	22	35	9,10	40	. . .	
30-17	Grass.	22	35	12,13	107	. . .	
30-18	Rice.	22	35	14	54	. . .	
30-19	Little Pine	22	35,36	4;33	20 (29)	. . .	Also in Chisago County (13).
30-20	Krans.	22,23	36	6,7;1,12	42 (47)	. . .	Do.
30-21	. . . . .	22,23	36	18;13	17 (29)	. . .	Do.
30-22	Skogman	22,23	36	30;25,35,36	206 (226)	x	Do.
13-91	. . . . .				15 (32)	. . .	See Chisago County (13).
30-23	Linderman.	22,23	37	19;24	67 (70)	. . .	Also in Chisago County (13).

Ident. number	Name	Location Range	Township	Section	Area in Acres	Meandered	Remarks
30-24	.....	23	34	5	18	...	
30-25	.....	23	34	5,6	25	...	
30-26	.....	23	34	5,8	101	...	
30-27	Stratton.....	23	34	7,17-19	230	x	Affected by C.D. 20.
30-28	.....	23	34	9	14	...	Do.
30-29	.....	23	34	17	34	...	Do.
30-30	Beckman.....	23	34	22,23	18	...	Do.
2-64	.....				3 (18)	...	See Anoka County (2).
30-31	.....	23	34,35	5;32	47	...	
30-32	Johnson.....	23	35	2,11	25	...	
30-33	Mud	23	35	3,4	17	...	
30-34	.....	23	35	4	13	...	
30-35	Florence.....	23	35	4,5,8,9	135	x	Dam at outlet.
30-36	Elms	23	35	4,9	53	...	
30-37	.....	23	35	6	93	...	Affected by ditch.
30-38	.....	23	35	8	35	...	Do.
30-39	.....	23	35	17	59	...	Do.
30-40	.....	23	35	20	14	...	
30-41	.....	23	35	25	30	x	
30-42	.....	23	35	29	12	...	
30-43	Fannie.....	23	35,36	2,3;34,35	345	x	
30-44	Little Stanchfield	23	36	5	155	...	
30-45	.....	23	36	11	19	...	
30-46	Twin	23	36	12,13	31	...	Affected by Grandy J.D.
30-47	Long	23	36	12,13	136	x	
30-48	Rum.....	23	36	15,22	53	x	
30-49	.....	23	36	21,22	34	...	
30-50	Dollar	23	36	23	32	...	
30-51	.....	23	36	23,26	26	...	
30-52	.....	23	36	27	22	...	
30-53	.....	23	36	29	19	...	
30-54	Brobergs.....	23	36	30,31	57	...	
30-55	.....	23	36	33,34	49	...	
30-56	Long	23	36,37	4,9;33,34	114	x	Level affected by C.D. 5.
30-57	Upper Rice	23	37	4,5,8	208	x	Affected by ditch.
30-58	.....	23	37	10,15	31	x	Do.
30-59	Seventeen.....	23	37	17	43	...	
30-60	Section	23	37	24	130	x	
30-61	Trollin.....	23	37	25,26	118	x	
30-62	Adams.....	23	37	29,30	11	...	
33-11	Rice.....				5 (172)	x	See Kanabec County (33).
30-63	.....	23,24	34	7,18;12,13	55	...	
30-64	.....	23,24	35	6,7;1,12	71	...	
30-65	Mud	23,24	37	30,31;25,36	300	x	Affected by ditch.
2-100	Smith				11 (169)	...	See Anoka County (2).
30-66	.....	24	34	8	42	...	
30-67	.....	24	34	8,17	30	...	
30-68	.....	24	34	16	11	...	
30-69	.....	24	34	17	25	...	
30-70	Marget.....	24	34,35	3;34	188	x	Affected by C.D. 6.
30-71	.....	24	34,35	4;33	45	...	Do.
30-72	Long	24	34,35	4,5;28,32,33	376	x	Dam at outlet.
30-73	.....	24	35	1	31	...	
30-74	.....	24	35	1,2,11,12	15	...	
30-75	.....	24	35	11	16	...	
30-76	.....	24	35	NW 12	31	...	
30-77	.....	24	35	NE 12	23	...	
30-78	.....	24	35	13	18	...	
30-79	.....	24	35	14	10	...	
30-80	Francis.....	24	35	21,22,27,28	308	x	Dam at outlet.

Ident. number	Name	Location Range	Township	Section	Area in Acres	Meandered	Remarks
30-81	.....	24	35	24	12	...	
30-82	.....	24	35	34	31	...	
30-83	Elizabeth	24	35,36	2,3,11;34,35	323	x	
30-84	Line.....	24	35,36	3;34	25	...	
30-85	.....	24	36	1	25	...	
30-86	.....	24	36	3	10	...	Affected by C.D. 12.
30-87	Vale.....	24	36	3,4,9,10	39	x	Do.
30-88	Williams	24	36	16,17	35	x	
30-89	.....	24	36	18	83	...	Affected by C.D. 17.
30-90	.....	24	36	20	40	...	
30-91	Walbo.....	24	36	20,21	47	x	Affected by C.D. 11.
30-92	.....	24	36	22	41	...	
30-93	.....	24	36	26,27	43	...	Affected by C.D. 7.
30-94	.....	24	36	35	24	...	Do.
30-95	.....	24	36,37	1;36	57	...	
30-96	Lory.....	24	37	5,8	341	x	Dam at outlet.
30-97	.....	24	37	20	28	...	
30-98	.....	24	37	36	36	...	
30-99	Moss	24	37,38	6;31	61 (88)	...	Also in Kanabec County (33).
30-100	German	24,25	34,35	6;30,31;1;36	340	x	
30-101	.....	24,25	35	7,18;12,13	73	...	Affected by C.D. 10.
30-102	.....	25	34	NE 1	77	...	Affected by ditch.
30-103	.....	25	34	NW 1	11	...	
30-104	Stony	25	34	7	41	x	
30-105	.....	25	34	19	45	...	
30-106	Mud	25	34,35	4;32,33	81	x	Affected by ditch.
30-107	Blue.....	25	34,35	6;29,30,31	309	x	Dam at outlet.
30-108	.....	25	35	2,3	23	...	
30-109	.....	25	35	4,9	37	...	
30-110	.....	25	35	7,18	81	...	
30-111	Barton	25	35	12	94	...	
30-112	.....	25	35	15,22	112	...	Affected by ditch.
30-113	Tennyson	25	35	17,19,20	164	...	
30-114	Baxter.....	25	35	20,29	81	...	
30-115	.....	25	35	27,34	51	...	
30-116	.....	25	35	28	36	...	
30-117	Mud	25	35	28,33	165	...	
30-118	.....	25	35	SW 35	15	...	
30-119	.....	25	35	NE 35	33	...	
30-120	.....	25	35	SW 36	13	...	
30-121	.....	25	36	NE 1	50	...	Affected by C.D. 17.
30-122	.....	25	36	NW 1	14	...	
30-123	.....	25	36	3	59	...	Affected by C.D. 16.
30-124	.....	25	36	7	57	...	
30-125	Lesure Heath ...	25	36	8	55	...	
30-126	.....	25	36	9	45	...	Affected by C.D. 16.
30-127	.....	25	36	12	11	...	
30-128	.....	25	36	13	17	...	
30-129	Radke	25	36	17	16	...	
30-130	Sandy.....	25	36	17-20	31	...	
30-131	Bear.....	25	36	19,20	17	...	
30-132	.....	25	36	21	28	...	
30-133	.....	25	36	23	22	...	Affected by C.D. 16.
30-134	.....	25	36	24	16	...	
30-135	Spectacle	25	36	25,26,35,36	280	x	

Ident. number	Name	Location Range	Township	Section	Area in Acres	Meandered	Remarks
30-136	Green.....	25	36	26-28,33-35	866	x	Dam at outlet.
30-137	.....	25	36	29	45	...	Affected by C.D. 23.
30-138	South Stanchfield...	25	36,37	4,5;32,33	433	x	Dam at outlet.
30-139	West.....	25	37	1,11,12	154	x	Affected by C.D. 14.
30-140	Krone.....	25	37	3,10	142	x	Affected by C.D. 10 and J.D. 3.
30-141	Matson.....	25	37	11,14	89	...	Affected by C.D. 14.
30-142	Grass.....	25	37	22,27	33	...	Affected by C.D. 22.
30-143	North Stanchfield...	25	37	27,28,33,34	153	x	
30-144	Lindgren.....	25	37,38	1,2;35,36	50 (75)	x	Also in Kanabec County (33).
30-145	.....	25,26	37	30,31;36	42 (50)	...	Also in Mille Lacs County (48). Affected by J.D. 3.

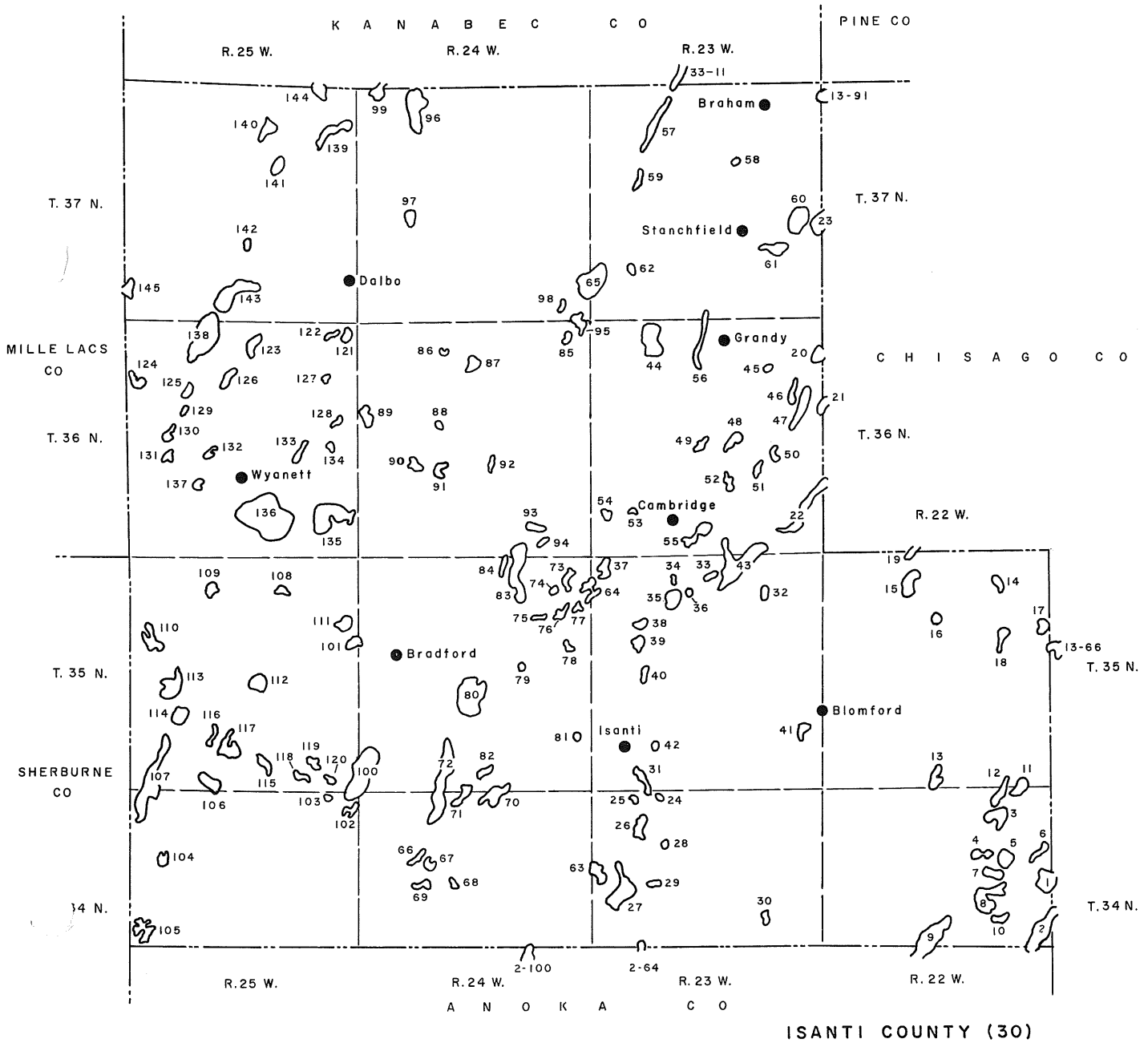

ISANTI COUNTY (30)

ITASCA COUNTY (31)

Number of lakes 945
Lake area, acres. 183,768

Itasca County is covered with great thicknesses of glacial sediments and contains a wide variety of lake basins. Many were formed from ice blocks deposited in both glacial till and outwash and others were formed through irregular deposition of drift.

Coon, 31-524, is an esker trough lake located several miles east of the village of Bigfork.

Several lake basins located along the western Mesabi iron range have been altered by iron mining activity.

Reservoirs in Itasca County

Ident. no.	Name	Remarks
31-384	Prairie	Formed by dam built in 1921 across Prairie River near Grand Rapids. Owned and operated by Blandin Power Company as hydropower reservoir for paper company.
31-532	Pokegama	Formed by dam across the Mississippi River at Pokegama Falls, completed in 1884. Operated by U.S. Corps of Engineers as part of Mississippi River Headwaters reservoir system.
31-533	Blandin	Formed by dam built across the Mississippi River at Grand Rapids in 1900. Operated as water supply and power reservoir by Blandin Paper Company.

Lakes classified by area

Area in acres

	10 to 25	25 to 50	50 to 75	75 to 100	100 to 125	125 to 150	150 to 200	200 to 500	500 to 1000	1000 to 2500	2500 to 5000	5000 and more	Total
Number listed.	333	215	96	65	40	33	37	85	16	15	8	2	945
Number affected by drainage or dry.	3	2	2	2	3	1	2	4	0	0	0	0	19

ITASCA COUNTY (31)

Ident. number	Name	Location Range	Township	Section	Area in Acres	Meandered	Remarks
31-1	Long	22;21	54	1,12;6,7	61 (114)	x	Also in St. Louis County (69).
31-2	.....	22;21	55	36;30	9 (11)	...	Do.
69-938	Moran.....				14 (87)	x	See St. Louis County (69).
31-3	South Sturgeon ..	21,22	59,60	6;31;1;36	117 (209)	x	Also in St. Louis County (69).
69-939	Sturgeon				426 (2,050)	x	See St. Louis County (69).
31-4	Wawina	22	53	27,34	308	x	Affected by J.D. 1.
31-5	.....	22	54	4,5	10	...	
31-6	.....	22	54	4,9	11	...	
31-7	New.....	22	54	5	66	...	
31-8	.....	22	54	8,17	38	...	
31-9	.....	22	54	NC 9	12	...	
31-10	.....	22	54	C 9	22	...	
31-11	.....	22	54	12	10	...	
31-12	.....	22	54	C 13	35	...	
31-13	.....	22	54	WC 13	14	...	
31-14	.....	22	54	15	13	...	
31-15	.....	22	54	18	13	...	
31-16	Pancake	22	54	28,33	136	...	
31-17	Bengal.....	22	55	1	51	...	
31-18	.....	22	55	EC 3	16	...	
31-19	Nameless	22	55	WC 3	39	...	
31-20	Hart.....	22	55	8,9,14	303	x	
31-21	.....	22	55	11	10	...	
31-22	Little Island....	22	55	12	109	...	
31-23	Helen.....	22	55	12,13	157	...	
31-24	Dode	22	55	14,15	83	...	
31-25	Little Fowler...	22	55	14,15	29	...	
31-26	Twin	22	55	17,18,20	131	x	
31-27	.....	22	55	19	15	...	
31-28	Beauty.....	22	55	23,24,25,26	211	x	
31-29	Mary.....	22	55	25,26	98	...	
31-30	.....	22	55	26	14	...	
31-31	.....	22	55	34	32	...	
31-32	O'Brien	22	56	4,9,16	193	x	Lake bed altered by iron Mining activity.
31-33	Pickerel	22	56	6,7	57	...	Dam at outlet.
31-34	Little O'Brien ..	22	56	20,21	36	...	
31-35	.....	22	56	21	19	...	
31-36	Moose	22	56	27,34	30	...	
31-37	Hay	22	56	35	21	...	
31-38	.....	22	57	15,21,22,27	75	...	1949 air photos show most of bed exposed.
31-39	.....	22	57	30	19	...	
31-40	.....	22	58	2	71	...	
31-41	Rock	22	58	11,12	26	x	
31-42	Moose	22	58	11,14	19	x	
31-43	Long	22	58	13,14,23	90	x	
31-44	.....	22	58	14,23	19	...	
31-45	Johnson.....	22	58	17,20	43	x	
31-46	.....	22	58	22,23	14	...	
31-47	Horsehead.....	22	58	23	18	...	
31-48	Libby.....	22	58	24	96	x	

Ident. number	Name	Location Range	Township	Section	Area in Acres	Meandered	Remarks
31-49	Shafer	22	58	27,28	49	x	
31-50	Monson	22	58;59	2,35	41	x	
31-51	Stingy	22	59	10,14,15	422	x	
31-52	Bower	22	59	16,17,20,21	88	x	
31-53	Prairie.....	22	59	18	29	...	
31-54	Twenty Four....	22	59	24	81	x	
31-55	.....	22	59	25	20	...	
31-56	Washington	22	59	32,33	26	x	
31-57	Sherry	22	59,60	5,6;31,32	135	x	
31-58	Beatrice	22	60	1,12	119	...	
31-59	.....	22	60	NW 11	17	...	
31-60	Johnson.....	22	60	C 11	34	...	
31-61	.....	22	60	C 25	13	...	
31-62	.....	22	60	SW 25	11	...	
31-63	.....	22	60	36	10	...	
31-64	.....	22	61	18	27	...	
31-65	Spring	22	61	20	30	...	
31-66	.....	22	61	33	21	...	1949 air photos show bed exposed.
31-67	Swan	22,23	55,56	various	2,615	x	
31-68	.....	22,23	57	30;25	97	...	
31-69	Buck	22,23	58	6,7;1;12	459	x	Dam at outlet.
31-70	O'Leary.....	22,23	59	19;24	124	x	
31-71	Seven.....	22;23	60	7;12	19	...	
31-72	Culp.....	23	53	1	72	x	
31-73	Bog	23	53	2	25	...	
31-74	Reed	23	53	3,10	72	x	
31-75	Austin.....	23	53	6,7	12	...	
31-76	Roothouse.....	23	53	9	34	x	
31-77	Spot.....	23	53	11	10	...	
31-78	McGuire.....	23	53,54	5,32	76	x	
31-79	.....	23	54	9	31	...	
31-80	.....	23	54	14	26	...	
31-81	.....	23	54	15	65	...	
31-82	Sand.....	23	54	19,20	114	...	Affected by C.D. 10.
31-83	.....	23	54	26,34,35	43	...	
31-84	Shallow.....	23	54	29-32	544	...	
31-85	.....	23	54	35	14	...	
31-86	.....	23	54,55	3;34	10	...	
31-87	.....	23	55	3	31	...	
31-88	.....	23	55	3,10	11	...	
31-89	.....	23	55	4,5,9	17	...	
31-90	Foot.....	23	55	5	17	...	
31-91	.....	23	55	6	14	...	
31-92	Pump	23	55	6,7	17	...	
31-93	Little Sand	23	55	8,9,16,17	201	x	
31-94	.....	23	55	9	30	...	
31-95	.....	23	55	10,11	20	...	
31-96	Lemonade	23	55	10,15	64	...	
31-97	.....	23	55	11-14	18	...	
31-98	.....	23	55	12	12	...	
31-99	.....	23	55	14	27	...	
31-100	.....	23	55	33	12	...	
31-101	.....	23	55	34	11	...	
31-102	.....	23	55	36	12	...	
31-103	.....	23	55,56	SC 6;31	50	...	

Ident. number	Name	Location Range	Township	Section	Area in Acres	Meandered	Remarks
31-104	Loon	23	55,56	SW 6;31	34	...	
31-105	.....	23	56	9	61	...	
31-106	Ox Hide.....	23	56	11-13	114	x	Lake bed altered by iron-mining activity.
31-107	.....	23	56	14	19	...	
31-108	Snowball.....	23	56	14,15	144	x	Lake bed altered by iron-mining activity.
31-109	.....	23	56	18	13	...	
31-110	Mud	23	56	20	56	...	
31-111	Upper Panasa...	23	56	21,28	179	x	Lake bed altered by iron-mining activity.
31-112	Panasa	23	56	27,28,33,34	247	x	Do.
31-113	.....	23	56	29	23	...	
31-114	Spring	23	56	30	17	...	
31-115	Bass	23	56	32	85	...	
31-116	.....	23	56	36	10	...	
31-117	.....	23	57	3	10	...	
31-118	.....	23	57	5	21	...	
31-119	.....	23	57	7,8,17	29	...	
31-120	McCarthy.....	23	57	16,21,22	112	x	
31-121	Moose	23	57	20	112	x	
31-122	Third Sucker....	23	57	20,21,28	34	x	
31-123	Little McCarthy .	23	57	27	51	x	
31-124	Sucker.....	23	57	28,33,34	211	x	Lake bed altered by iron-mining activity.
31-125	.....	23	57	31	23	...	
31-126	Little Sucker ...	23	57	34,35	56	x	
31-127	Trestle	23	57,58	6;31,32	78	...	
31-128	.....	23	58	3	17	...	
31-129	.....	23	58	6	13	...	
31-130	.....	23	58	7	28	...	
31-131	Christmas.....	23	58	8	25	...	
31-132	.....	23	58	11	17	...	
31-133	.....	23	58	11,12	11	...	
31-134	Little Buck.....	23	58	12	31	...	
31-135	South Fork	23	58	14,15	56	x	
31-136	.....	23	58	15	19	...	
31-137	Kennedy	23	58	21	163	...	
31-138	.....	23	58	21,28	13	...	
31-139	Dollar	23	58	22,27	51	x	
31-140	Harrison	23	58	22,23	34	...	
31-141	Shoal.....	23	58	27,34	259	x	
31-142	.....	23	58	28	31	...	
31-143	.....	23	58	28,33	27	...	
31-144	.....	23	58	29,32	43	...	
31-145	Thirty	23	58	29,30	114	x	Originally meandered with Mole Lake as one lake.
31-146	Mole.....	23	58	31	38	x	Originally meandered with Thirty Lake as one lake.
31-147	Bray.....	23	58	32,33	161	x	
31-148	Little Moose....	23	59	2	16	...	
31-149	.....	23	59	16	19	...	
31-150	Scooty.....	23	59	19,20	155	x	
31-151	.....	23	59	21	17	...	
31-152	Wolf.....	23	59	21,28	168	x	Dam at outlet.
31-153	.....	23	59	30	15	...	
31-154	Hartley	23	59	30,31	271	x	Dam at outlet.
31-155	Horsehead.....	23	60	7,18	68	x	
31-156	Little Bear.....	23	60	8	142	...	
31-157	Bear.....	23	60	16,21	328	x	Dam at outlet.
31-158	Thistledew.....	23	61	2,10,11	317	x	Do.

Ident. number	Name	Location Range	Township	Section	Area in Acres	Meandered	Remarks
31-159	.....	23	61	31	13	...	
31-160	Mirror.....	23	61	3,4	102	x	
31-161	.....	23	61	10	24	...	
31-162	Little Moose....	23	61	11,14	76	x	
31-163	.....	23	61	12	14	...	
31-164	.....	23	61	17	25	...	
31-165	.....	23	61	18,19	11	...	
31-166	.....	23	61	19	12	...	
31-167	.....	23	61	30	17	...	
31-168	Foley.....	23	61	30,31	33	...	
31-169	Lac La Bijou...	23	62	6;31	34	x	
31-170	Island	23	62	4	27	...	
31-171	.....	23	62	8,17	21	...	
31-172	Herrigan	23	62	9	13	...	
31-173	.....	23	62	9,10	20	...	
31-174	Lost.....	23	62	9,10	24	...	
31-175	Long	23	62	16,17,21	86	x	
31-176	Rum.....	23	62	17,18	29	...	
31-177	.....	23	62	EC 18	11	...	
31-178	.....	23	62	WC	11	...	
31-179	.....	23	62	C 18	24	...	
31-180	.....	23	62	19,20	39	...	
31-181	Joy.....	23	62	19,30	24	...	
31-182	.....	23	62	20,21	15	...	
31-183	Five Island.....	23	62	20,21,29	219	x	
31-184	Sun.....	23	62	26	11	...	
31-185	.....	23	62	EC 27	10	...	
31-186	.....	23	62	C 27	16	...	
31-187	.....	23	62	28,29	14	...	
31-188	Lorraine	23	62	29	31	...	
31-189	.....	23	62	33,34	11	...	
31-190	North Twin.....	23,24	56	30;24,25	250	x	
31-191	South Twin.....	23,24	56	30,31;25,36	148	x	
31-192	Nashwauk.....	23,24	56	7,18;12,13	146	x	
31-193	Crooked.....	23,24	56,57	6,7;1,2,12;35,36	423	x	
31-194	.....	23,24	61	30;25	27	...	
31-195	.....	23,24	62	7;12	18	...	
31-196	Poplar.....	23,24	62	18,19;23,24	110	x	
31-197	Battle	23,24	62	30;25	259	x	
31-198	Little Cowhorn..	24	53	5-8	157	x	
31-199	.....	24	54	2	15	...	
31-200	Mississippi.....	24	54	9	20	x	
31-201	Rice.....	24	54	11,13,14	115	x	Affected by C.D. 10.
31-202	McKinley.....	24	54	17,18	14	...	
31-203	Crooked.....	24	54	19,30	76	...	
31-204	.....	24	54	EC 30	20	...	Affected by ditch.
31-205	.....	24	54	C 30	13	...	
31-206	Mud	24	55	20,21,28,29	271	x	
31-207	Bass	24	55	22,27	97	x	
31-208	Sampson	24	55	25	17	...	
31-209	Clear.....	24	55	26,27,35	92	...	
31-210	Blackberry	24	55	28,33	240	x	
31-211	.....	24	55	29,32	21	...	
31-212	.....	24	55	30	12	...	
31-213	.....	24	55	32	47	...	

Ident. number	Name	Location Range	Township	Section	Area in Acres	Meandered	Remarks
31-214	Round	24	55	33,34	138	x	
31-215	Tailing Pond ...	24	55,56	3;34,35	132	...	
31-216	Trout	24	55,56	various	1,953	x	
31-217	Island	24	56	C 5	58	...	
31-218	Shamrock.....	24	56	NC 5	52	x	Originally meandered as part of O'Reilly lake.
31-219	O'Reilly	24	56	5,6	198	x	
31-220	Little O'Reilly..	24	56	7,8	77	x	
31-221	Dunning.....	24	56	11-14	66	x	
31-222	.....	24	56	13	12	...	
31-223	Big Diamond....	24	56	14,23	126	x	Lake bed altered by iron mining activity.
31-224	Moonshine.....	24	56	17	14	...	
31-225	.....	24	56	18	25	...	
31-226	Little Diamond..	24	56	22,23	28	...	
31-227	Holman	24	56	23,25,26	146	x	
31-228	Clear	24	56	35	23	...	
31-229	.....	24	56,57	4;33	14	...	
31-230	Bass	24	57	1,2	118	x	
31-231	Lawrence	24	57	2,3,9,10,15,16	382	x	
31-232	Half Moon	24	57	3,4	11	...	
31-233	.....	24	57	5,8	11	...	
31-234	.....	24	57	SE 6	43	...	
31-235	.....	24	57	NW 6	15	...	
31-236	Sucker	24	57	12,13	54	x	
31-237	.....	24	57	15	11	...	
31-238	Lower Lawrence	24	57	15,16,21,22	157	x	
31-239	Lower Hanson ..	24	57	19	63	...	
31-240	Imkey.....	24	57	19,30	65	x	
31-241	Little Imkey	24	57	30,31	42	...	
31-242	Moose	24	58	1,11,12	63	x	
31-242A	Haskell.....	24	58	7,8,17,18	86	x	
31-243	.....	24	58	8,16,17	34	...	
31-244	.....	24	58	SW 9,16	14	...	
31-245	.....	24	58	SE 9,16	10	...	
31-246	Rahkos	24	58	13	84	x	
31-247	Lower Balsam ..	24	58	13,23	237	x	
31-248	.....	24	58	15	14	...	
31-249	Holmes	24	58	15,22	37	x	
31-250	.....	24	58	16	11	...	
31-251	.....	24	58	17	31	...	
31-252	.....	24	58	18,19	63	...	
31-253	Camerton.....	24	58	20,29	95	x	
31-254	.....	24	58	22,27	20	...	
31-255	Snaptail.....	24	58	27,34	156	x	
31-256	.....	24	58	30	25	...	
31-257	.....	24	58	31	31	...	
31-258	King.....	24	58,59	4,5;28,32,33	284	x	
31-259	Balsam	24	58,59	4-9;31,32	651	x	Dam at outlet.
31-260	White Swan.....	24	59	3,9,10	142	x	
31-261	Beaver.....	24	59	6	57	...	
31-262	.....	24	59	6,7	26	...	
31-263	Birch	24	59	7,8	24	...	
31-264	.....	24	59	8	10	...	
31-265	Bluebill.....	24	59	8,9	130	x	
31-266	Long	24	59	8,15-17,22,23	238	x	
31-267	Gunny Sack.....	24	59	9	78	...	

Ident. number	Name	Location Range	Township	Section	Area in Acres	Meandered	Remarks
31-268	Round	24	59	10,11,14,15	437	x	
31-269	Stumple	24	59	13	14	...	
31-270	.....	24	59	18	77	...	
31-271	Marble	24	59	19,20,29,30	145	x	
31-272	Buckman	24	59	20,21,28,29	222	x	
31-273	.....	24	59	21,28	18	...	
31-274	.....	24	59	22,27	25	...	
31-275	Stowe	24	59	23	26	...	
31-276	Someman	24	59	25	62	...	
31-277	Marlyn	24	59	28	50	...	
31-278	Barwise	24	59	29,32	84	x	
31-279	.....	24	59	32	17	...	
31-280	Little Wasson	24	59,60	1;36	17	x	
31-281	Wasson	24	59,60	1,2;35	404	x	
31-282	.....	24	59,60	5,6;31,32	13	...	
31-283	.....	24	60	3,4	25	...	1949 air photo shows bed exposed.
31-284	Raddison	24	60	3,4,10	203	x	
31-285	Blind Pete	24	60	3,10	70	x	
31-286	Beaver	24	60	4	24	x	
31-287	.....	24	60	5	20	...	
31-288	.....	24	60	9,10	24	...	
31-289	Lost	24	60	9,16	85	x	
31-290	Napoleon	24	60	NE 10,11	142	x	
31-291	Kell	24	60	SE 10,11	24	x	
31-292	Owen	24	60	15,16,21,22	248	x	
31-293	.....	24	60	17	10	...	
31-294	Crescent	24	60	20	40	...	
31-295	Bass	24	60	WC 21	18	x	
31-296	Long	24	60	SC 21	71	x	
31-297	.....	24	60	22	14	...	
31-298	Walters	24	60	22,23	121	x	
31-299	Kelly	24	60	22,27	62	x	
31-300	.....	24	60	23	12	...	
31-301	Otter	24	60	23,26	124	x	
31-302	May	24	60	27	63	x	
31-303	O'Donnell	24	60	28	48	x	
31-304	Lynx	24	60	28,29	48	x	
31-305	Ann	24	60	29,32	93	x	
31-306	Little Antler	24	60	30,31	53	x	
31-307	Rat	24	60	32	20	...	
31-308	Bartlet	24	60	34	121	x	
31-309	Bass	24	60	35,36	22	x	
31-310	.....	24	60,61	35;2	30	...	
31-311	Erskine	24	61	2,3	39	x	
31-312	Sucker	24	61	3	34	...	
31-313	Caroline	24	61	4,5	24	...	
31-314	Duck	24	61	4,9	13	...	
31-315	.....	24	61	8,17	34	...	
31-316	Bass	24	61	9,10	112	x	
31-317	Larson	24	61	16,21	190	x	
31-318	Coon	24	61	21,28	310	x	
31-319	Rat	24	61	23-26	67	x	
31-320	Wilson	24	61	25,36	84	x	
31-321	Little Coon	24	61	28,33	67	x	
31-322	.....	24	61	35	24	...	

Ident. number	Name	Location Range	Township	Section	Area in Acres	Meandered	Remarks
31-323	.....	24	62	1	13	...	
31-324	Candy	24	62	1,12	18	...	
31-325	.....	24	62	2	37	...	
31-326	.....	24	62	7	14	...	
31-327	Spring	24	62	9	14	...	
31-328	Elbow	24	62	10	37	...	
31-329	.....	24	62	11	11	...	
31-330	Island	24	62	11,14	15	...	
31-331	Potato	24	62	13	17	...	
31-332	Poplar	24	62	13,14	26	...	
31-333	.....	24	62	14	12	...	
31-334	Deer.....	24	62	14,15,22-27,34,35	1,891	x	Dam at outlet.
31-335	.....	24	62	NE 15	10	...	
31-336	.....	24	62	C 15	28	...	
31-337	.....	24	62	21,22	18	...	
31-338	.....	24	62	24	10	...	
31-339	Pickerel	24	62	25,26,35	230	x	
31-340	Buck	24	62	34	18	...	
31-341	Little Split Hand	24,25	53	19;24	243	x	Dam at outlet.
31-342	.....	24,25	54	7;12	16	...	
31-343	Dirty Mike.....	24,25	56	7;12	22	...	
31-344	Hanson	24,25	57	18;13	61	x	
31-345	Scrapper	24,25	58	7,18;12	156	x	
31-346	Upper Hanson...	24,25	58	30,31;25,36	133	x	
31-347	Spruce	24,25	59	7;12	56	...	
31-348	Sawyer.....	24,25	59	19,30;24,25	130	x	
31-349	Antler	24,25	59,60	6;1;31;36	232	x	
31-350	Anderson.....	24,25	60	19;13,24	284	x	
31-351	Thimble.....	24,25	62	7;12	35	x	
31-352	Mud	25	53	4,9	34	...	
31-353	Split Hand.....	25	53	14,15,22,23,26,27,35	1,352	x	Dam at outlet.
31-354	Cook	25	53	17	20	...	
31-355	Mud	25	53	25,36	47	...	
31-356	Cowhorn	25	53,54	1,2,11,12;36	576	x	Dam at outlet.
31-357	.....	25	54	14,15	49	...	
31-358	Stokey	25	54	19	11	...	
31-359	Munzer.....	25	54	20	10	...	
31-360	Harris	25	54	20,29	139	x	
31-361	Hale.....	25	54	23,24	119	x	
31-362	.....	25	54	24	14	...	
31-363	.....	25	54	24,25	19	...	
31-364	.....	25	54	25	14	...	
31-365	.....	25	54	26,35	40	...	
31-366	Carlson	25	54	29-32	194	x	
31-367	.....	25	54	31	46	...	
31-368	Oliver	25	55	1,2	26	...	
31-369	Greenway	25	55	3	32	...	
31-370	McKinney	25	55	8,9	104	x	
31-371	.....	25	55	11,12	12	...	
31-372	Ice	25	55	16	41	...	
31-373	Hale.....	25	55	17,18	127	x	
31-374	Forest.....	25	55	17,20	38	x	
31-375	Lily	25	55	27,28	80	x	Affected by ditch.
31-376	Horseshoe.....	25	55	29-31	150	x	
31-377	Nagel.....	25	55,56	6;31	89	x	

Ident. number	Name	Location Range	Township	Section	Area in Acres	Meandered	Remarks
31-378	.....	25	56	1	11	...	
31-379	Arbo.....	25	56	8,9,16,17	18	...	
31-380	.....	25	56	11,12	15	...	
31-381	.....	25	56	11,12,14	40	...	
31-382	.....	25	56	C 13	12	...	
31-383	.....	25	56	SE 13	12	...	
31-384	Prairie.....	25	56	various	1,279	x	Private power reservoir.
31-385	.....	25	56	35	30	...	Lake bed altered by iron-mining activity.
31-386	Buckeye	25	56	36	55	...	Do.
31-387	Horseshoe.....	25	56,57	5;32	42	...	
31-388	Arrowhead.....	25	57	1	53	...	
31-389	Murphy.....	25	57	1,2,11,12	145	x	
31-390	Birch	25	57	2	38	...	
31-391	Twin	25	57	3,10	28	...	
31-392	Wabana	25	57	various	2,146	x	Dam at outlet.
31-393	Birch	25	57	6	22	...	
31-394	Little Trout	25	57	8	78	x	
31-395	Bluewater.....	25	57	8,17-20	356	x	
31-396	Middle Hanson ..	25	57	12	53	x	
31-397	.....	25	57	18,19	31	...	
31-398	Pickerel	25	57	19,20	43	x	
31-399	Little Wabana...	25	57	22,23,26,27	99	x	
31-400	Rainbarrel.....	25	57	SC 25	11	...	
31-401	Tadpole.....	25	57	EC 25	43	...	
31-402	Tadpole.....	25	57	25,26	57	x	
31-403	Bosley.....	25	57	C 30	31	x	
31-404	.....	25	57	SW 30	17	...	
31-405	Spring	25	57	32	27	...	
31-406	Island	25	57	32,33	73	x	Originally meandered with Hay lake as one lake.
31-407	Hay	25	57	33	59	x	Originally meandered with Island lake as one lake.
31-408	Big Rainbarrel ..	25	57	36	17	...	
31-409	Francis.....	25	57,58	4;33	16	...	
31-410	Trout.....	25	57,58	various	1,792	x	
31-411	.....	25	57,58	6;31	15	...	
31-412	Willeys	25	58	1	48	...	
31-413	Burrows.....	25	58	2,10,11	272	x	
31-414	Moon	25	58	2,3	27	x	
31-415	Little Arm.....	25	58	4	21	...	
31-416	Black Island....	25	58	4,5,8,9	103	x	
31-417	Nose	25	58	4,9	102	x	
31-418	Blind.....	25	58	SE 5	40	x	
31-419	Charlie	25	58	C 5	34	...	
31-420	Martin	25	58	6,7	48	x	
31-421	.....	25	58	7	12	...	
31-422	Ruby	25	58	7,8,17	219	x	
31-423	Little Island....	25	58	8,9,16,17	69	x	
31-424	Burnt Shanty....	25	58	9,15,16	174	x	
31-425	Brown	25	58	10	19	...	
31-426	.....	25	58	11	10	...	
31-427	Wilson.....	25	58	12	14	...	
31-428	Spring	25	58	12,13	24	x	
31-429	Cutaway	25	58	13,24	306	x	
31-430	Bog	25	58	NW 14	20	...	
31-431	Moss	25	58	SE 14	28	...	
31-432	Lost Moose.....	25	58	15	96	x	

Ident. number	Name	Location Range	Township	Section	Area in Acres	Meandered	Remarks
31-433	Little Burnt Shanty	25	58	16	12	...	
31-434	Snowshoe	25	58	17,20	24	...	
31-435	William	25	58	18	32	...	
31-436	Beaver	25	58	21	20	...	
31-437	Sunrise	25	58	21,28	28	...	
31-438	Sand	25	58	22	172	x	
31-439	Plantation	25	58	23,26	77	x	
31-440	Hendrichs	25	58	24,25	71	x	
31-441	McAlpine	25	58	25,36	59	x	
31-442	.....	25	58	26,35	27	...	
31-443	Bee Cee	25	58	SW 28,33	24	...	
31-444	Moonshine	25	58	SE 28,33	24	...	
31-445	.....	25	58	30,31	34	...	
31-446	Moore	25	58	31	12	...	
31-447	Beavertail	25	58	33	19	...	
31-448	Skeeter	25	58	34,35	39	x	
31-449	Little Wolf	25	58	35	20	...	
31-450	Hunters	25	58,59	1;36	145	x	
31-451	.....	25	58,59	3,4;33,34	66	x	
31-452	Gunn	25	58,59	5;32	88	x	Originally meandered with 6 other lakes as Chain lake.
31-453	.....	25	59	1	11	...	
31-454	Eagle	25	59	1,2,11,12,14	261	x	
31-455	Mink	25	59	2-4,9,10	98	x	
31-456	Erwin	25	59	3	53	x	
31-457	Muskrat	25	59	3,4	13	...	
31-458	Lebarge	25	59	4	21	...	
31-459	Little East	25	59	4,5,8,9	61	x	
31-460	East	25	59	5-8	179	x	
31-461	Heinen	25	59	6	22	...	
31-462	My	25	59	7	22	...	
31-463	Fox	25	59	8,9,17	233	x	
31-464	Oar	25	59	9	27	...	
31-465	Oak	25	59	9,10	12	...	
31-466	Horseshoe	25	59	9,10,15	123	x	
31-467	.....	25	59	C 10	11	...	
31-468	Lincoln	25	59	NE 10	12	...	
31-469	Woods	25	59	11-14	33	...	
31-470	.....	25	59	12	13	...	
31-471	Whiskey	25	59	SE 13	53	...	
31-472	Stumple	25	59	SW 13	11	...	
31-473	Mary	25	59	13,14,23,24	197	x	
31-474	Larson	25	59	14	12	...	
31-475	Courtney	25	59	14,22,23	20	...	
31-476	Brown	25	59	15	17	...	
31-477	Silver	25	59	16	13	...	
31-478	Pine	25	59	17,18	65	x	
31-479	Little Clubhouse	25	59	18	27	...	
31-480	Gunn	25	59	20,21,28,29	347	x	
31-481	Highland	25	59	21,28	98	x	
31-482	Doe	25	59	22	19	...	
31-483	Tubby	25	59	23,26	13	...	
31-484	Blandin	25	59	23-25	93	x	
31-485	.....	25	59	25	11	...	
31-486	White Porky	25	59	25,36	41	...	
31-487	Lum	25	59	26	48	x	

Ident. number	Name	Location			Area in Acres	Meandered	Remarks
		Range	Township	Section			
31-488	Allen	25	59	27	56	x	
31-489	Pughole	25	59	27,28	19	...	
31-490	Elizabeth	25	59	27,28,33,34	180	x	
31-491	Second Chain	25	59	28,29	14	x	Originally meandered with 6 other lakes as Chain lake.
31-492	Third Chain	25	59	28,29,32,33	34	x	Do.
31-493	First Chain	25	59	SE 29	21	x	Do.
31-494	George	25	59	WC 29	14	...	
31-495	Fishhook	25	59	30,31	30	...	
31-496	Fourth Chain	25	59	32	29	x	Originally meandered with 6 other lakes as Chain lake.
31-497	Fifth Chain	25	59	32,33	89	x	Do.
31-498	.....	25	59	34	10	...	
31-499	.....	25	59	35	11	...	
31-500	Little Porky	25	59	NW 36	12	...	
31-501	Georges	25	59	WC 36	10	...	
31-502	Slausen	25	59,60	6;31	110	x	
31-503	.....	25	60	C 4	10	...	
31-504	.....	25	60	SW 4	20	...	
31-505	.....	25	60	6	17	...	
31-506	Lake of Isles	25	60	7	62	x	
31-507	Marie	25	60	7,18	49	...	
31-508	Homestead	25	60	9,16	43	x	
31-509	.....	25	60	11	34	...	
31-510	.....	25	60	12,13	23	...	
31-511	Jean	25	60	14	62	...	
31-512	Erickson	25	60	15	30	...	
31-513	Gale	25	60	15,22,23	73	x	
31-514	Brush Shanty	25	60	25	151	x	
31-515	Bloom	25	60	26,35	29	x	
31-516	.....	25	60	29	33	...	
31-517	.....	25	60	31	21	...	
31-518	.....	25	60	WC 32	34	...	
31-519	Canoe	25	60	NC 32	36	x	
31-520	Little Neck	25	60	SW 33	40	x	
31-521	.....	25	60	C 33	40	...	
31-522	LaBarge	25	60	33,34	39	...	
31-523	.....	25	60	35	19	...	
31-524	Coon	25	60,61	5-8;33	595	x	Originally meandered as 2 lakes. Part of basin in sections 5-8 is known as Sandwick.
31-525	.....	25	61	24,25	27	...	
31-526	Pine	25	61	29,32	20	...	
31-527	Grass	25	62	8,9	20	x	
31-528	Round	25	62	10,11	52	x	
31-529	Shine	25	62	11,12	66	x	
31-530	Busties	25	62	13,14,23	237	x	Dam at outlet.
31-531	Mountain Ash	25,26	53	19,30;25	93	x	
31-532	Pokegema	25,26	54,55	various	15,600	x	Federal Reservoir. Also includes Blackwater, Jay Gould, Cutoff, and Little Jay Gould lakes, which are listed separately.

Ident. number	Name	Location Range	Township	Section	Area in Acres	Meandered	Remarks
31-533	Blandin	25,26	55	18-21;13	455	...	Private paper mill reservoir.
31-534	Shoal	25,26	56	29-31;25,36	661	x	
31-535	Moore	25,26	57	7;12	81	x	
31-536	Doan	25,26	57	19;13	84	x	
31-537	Charlotte	25,26	57	31;25,36	31	x	
31-538	Spider	25,26	58	various	1,266	x	
31-539	Copenhagen	25,26	59	6;1	28	x	
31-540	Clubhouse	25,26	59	7,8;12	244	x	
31-541	Little Bass	25,26	59	18;13	20	...	
31-542	Three Island	25,26	59	18,19;13,24	227	x	
31-543	Crooked	25,26	59	19,30;24,25	103	x	
31-544	Cameron	25,26	60	30;25	73	x	
31-545	Herron	25,26	60	31;36	20	...	
31-546	.....	25,26	62	30;25	10	...	
31-547	Smith	26	53	1	39	...	
31-548	.....	26	53	3,10	14	...	
31-549	.....	26	53	4,5,8,9	21	...	
31-550	Hennessey	26	53	13,24	25	...	
31-551	Dinner Pail	26	53	35	46	...	
31-552	Maple	26	53	35,36	31	...	
31-553	.....	26	54	9,10,15,16	25	...	
31-554	Siseebakwet	26	54	16-21	1,350	x	Dam at outlet.
31-555	.....	26	54	19,20	173	...	
31-556	Long	26	54	29,30	16	...	
31-557	.....	26	54	33	20	...	
31-558	.....	26	55	1	10	...	
31-559	.....	26	55	1,2	13	...	
31-560	Forsythe	26	55	1,2,11,12	60	x	
31-561	Blackwater	26	55	4,7-10,15-17	674	x	Originally meandered as 2 lakes. Part of Pokegema Reservoir system but listed separately.
31-562	.....	26	55	1	11	...	
31-563	Warburg	26	55	7	43	x	
31-564	.....	26	55	8	12	...	
31-565	Jay Gould	26	55	9,10,15,16,22	455	x	Part of Pokegema Reservoir system but listed separately.
31-566	Little Jay Gould	26	55	14,15,23	138	x	Do.
31-567	Lost	26	55	16	39	x	
31-568	Cut-off	26	55	16,17	24	x	Part of Pokegema Reservoir system but listed separately.
31-569	Snells	26	55	17-20	86	x	
31-570	Long	26	55	20-22,27,28	117	x	
31-571	Loon	26	55	21,22	220	x	
31-572	Cavanaugh	26	55	26,27	84	x	
31-573	Salter Pond	26	55	33,34	28	x	
31-574	Stevens	26	55,56	1;36	15	...	
31-575	Little Bass	26	55,56	2;35,36	158	x	
31-576	Bass	26	55,56	various	2,844	x	Dam at outlet.
31-577	.....	26	56	1	28	...	
31-578	Clarke	26	56	3,4	28	x	
31-579	Loon	26	56	8,9	57	x	
31-580	Dethloff Slough	26	56	13	23	...	
31-581	.....	26	56	14	22	...	
31-582	.....	26	56	14,23	33	...	

Ident. number	Name	Location Range	Township	Section	Area in Acres	Meandered	Remarks
31-583	Mallard	26	56	15	13	...	
31-584	Perch.....	26	56	16	13	...	
31-585	McAvity.....	26	56,57	2;35	247	x	
31-586	Johnson.....	26	57	1,2,11-13	437	x	
31-587	Orange.....	26	57	2,3,10,11	96	x	
31-588	Little Horn	26	57	3,10	38	...	
31-589	Forjer	26	57	4	17	...	
31-590	Beaver.....	26	57	4,5,9	53	...	
31-591	Cranberry	26	57	6	96	x	
31-592	Dalton.....	26	57	6,7	39	x	
31-593	Big Green.....	26	57	7,8	38	...	
31-594	Cottonwood.....	26	57	7,18	109	x	
31-595	Little Cottonwood	26	57	8,17	27	...	
31-596	Miller.....	26	57	10	16	x	
31-597	Amen	26	57	9,10,15,16	186	x	
31-598	Big Horn.....	26	57	10	30	x	
31-599	.....	26	57	11	13	...	
31-600	Hill	26	57	11,14	42	x	
31-601	.....	26	57	13	14	...	
31-602	Pughole.....	26	57	13,24	113	x	
31-603	Lucky	26	57	14	13	...	
31-604	Lawrence	26	57	SE 14,23	50	...	
31-605	Long	26	57	SW 14,23	81	x	
31-606	Crane.....	26	57	15,16	38	x	
31-607	Green.....	26	57	16	21	...	
31-608	Otter	26	57	16,21,22	47	x	
31-609	Fawn.....	26	57	17-20	174	x	
31-610	Little Moose....	26	57	20,21,28,29	259	x	
31-611	Dead Horse.....	26	57	25,26	12	x	
31-612	Doam.....	26	57	28	27	...	
31-613	Little Long.....	26	57,58	1;25,26,35,36	274	x	
31-614	Lee	26	57,58	3;34	26	x	
31-615	Baldy.....	26	58	1,2	20	...	
31-616	East Smith	26	58	N 2	146	x	Originally meandered with Smith Lake as one lake.
31-617	South Smith.....	26	58	S 2	59	x	
31-618	Duck	26	58	3	17	...	
31-619	Butterfinger	26	58	3,10	13	...	
31-620	Caribou.....	26	58	3,4,9,10	222	x	
31-621	Little Dead Horse	26	58	4,9	70	x	
31-622	Dead Horse.....	26	58	5,8	96	x	
31-623	Boy	26	58	8	26	x	
31-624	Grave.....	26	58	8,16-20	538	x	
31-625	Linden.....	26	58	10,14,15	18	...	
31-626	Northome.....	26	58	NW 11	10	...	
31-627	Big Jack.....	26	58	NC 11	25	...	
31-628	.....	26	58	11,14	20	...	
31-629	Fly.....	26	58	12,13	64	x	
31-630	Shelly	26	58	14,22,23	111	x	
31-631	.....	26	58	15	10	...	
31-632	Mud	26	58	20,29	34	...	
31-633	Mystery.....	26	58	22	18	...	
31-634	Wolf.....	26	58	22,23,26,27	336	x	
31-635	Section Twentysix....	26	58	26	13	...	
31-636	Little Wolf	26	58	26,34,35	224	x	
31-637	Day	26	58	27,28	46	x	

Ident. number	Name	Location Range	Township	Section	Area in Acres	Meandered	Remarks
31-638	Beaver.....	26	58	28,33	13	...	
31-639	Ballon.....	26	58	NE 29	23	...	
31-640	Barney.....	26	58	NC 29	14	...	
31-641	Carpenter	26	58	31	31	...	
31-642	Adele.....	26	58	NW 33	22	...	
31-643	Doctor.....	26	58	C 33	32	...	
31-644	Island	26	58	SW 33	34	...	
31-645	Kremer.....	26	58	33,34	64	x	
31-646	Surprise.....	26	58	34	22	...	
31-647	.....	26	58	34,35	18	...	
31-648	Roland.....	26	58	35	20	...	
31-649	Dock	26	58,59	1;36	28	x	
31-650	Smith	26	58,59	2,3;34,35	181	x	Originally meandered with East Smith Lake as one lake.
31-651	.....	26	58,59	4;33	41	...	
31-652	.....	26	58,59	4;33	57	...	
31-653	North Star.....	26	58,59	4,5;28,29,32,33	907	x	
31-654	Burns.....	26	59	1,2	171	x	
31-655	Cad	26	59	2	15	...	
31-656	Big Dick.....	26	59	2,11	234	x	
31-657	Jack the Horse..	26	59	3,4,9,10	323	x	
31-658	Little Dick.....	26	59	3,10,11	85	x	
31-659	Ethel.....	26	59	4	16	...	
31-660	Little Ranier ...	26	59	7,18	48	x	
31-661	.....	26	59	10,11,14,15	46	...	
31-662	Ghost.....	26	59	13	36	...	
31-663	Forest.....	26	59	16,17	29	x	
31-664	Ranier.....	26	59	17,18,20	81	x	
31-665	Little North Star	26	59	20	50	...	
31-666	.....	26	59	20,29	53	...	
31-667	Carpics.....	26	59	C 22	31	...	
31-668	Telephone.....	26	59	EC 22	10	...	
31-669	Raft.....	26	59	SE 22	16	...	
31-670	Big Ole.....	26	59	23,26,27	185	x	
31-671	Big Island.....	26	59	23-26	220	x	
31-672	.....	26	59	C 25	19	...	
31-673	No Mans	26	59	25,36	26	...	
31-674	Plum	26	59	NW 27	11	...	
31-675	Pear.....	26	59	C 27	10	...	
31-676	Little Ole	26	59	SE 27	29	...	
31-677	Hole in Wall....	26	59	27,28	22	...	
31-678	Bills	26	59	29,32	12	...	
31-679	Little Smith	26	59	33,34	31	...	
31-680	West Smith	26	59	34	25	...	
31-681	.....	26	59	EC 34,35	12	...	
31-682	McKewen.....	26	59	NE 34,35	21	x	
31-683	Little McKewen.	26	59	35	14	...	
31-684	Bluerock.....	26	59	NC 36	10	...	
31-685	.....	26	59	NE 36	11	...	
31-686	Bevo	26	59,60	3;34	53	x	
31-687	Johnson.....	26	59,60	4,5,9;33	288	x	
31-688	Cedar.....	26	60	1	81	x	
31-689	Isaac.....	26	60	1,12	67	x	
31-690	Aspen	26	60	4,5	96	...	
31-691	Burr.....	26	60	6	16	...	
31-692	Lauchoh	26	60	9	50	...	

Ident. number	Name	Location Range	Township	Section	Area in Acres	Meandered	Remarks
31-693	Second.....	26	60	9,16	16	...	
31-694	Edmund.....	26	60	16,21	50	...	
31-695	Pelton.....	26	60	18	17	...	
31-696	Horseshoe.....	26	60	19,30	269	x	
31-697	Duck	26	60	21	13	...	
31-698	Beaver.....	26	60	21,28	22	...	
31-699	Thyden	26	60	21,22	19	...	
31-700	McDonald	26	60	SW 23	28	...	
31-701	Joel.....	26	60	NE 23	24	...	
31-702	Willis.....	26	60	25	14	...	
31-703	Tye	26	60	26	11	...	
31-704	Batson.....	26	60	26,34,35	107	x	
31-705	Lundeen	26	60	28,29,33	75	...	
31-706	Mike.....	26	60	29,30	101	...	
31-707	Rice.....	26	60	32	33	...	
31-708	Logging Sleigh..	26	60	33	11	...	
31-709	Billo	26	60	34	11	...	
31-710	Connors.....	26	61	11,14	131	x	
31-711	.....	26	61	23	22	...	
31-712	Cemetary.....	26	61	27,34	11	...	
31-713	Bustic	26	61	33	78	x	
31-714	.....	26	62	13	10	...	
31-715	.....	26,27	55	6;7;1	76	...	
31-716	Little Rice	26,27	55	19;24	137	x	
31-717	Rice.....	26,27	55	various	959	x	
31-718	Stevens	26,27	56	18,19;13	223	x	
31-719	Deer.....	26,27	56,57	various	3,926	x	Dam at outlet.
31-720	Poverty	26,27	57	18;13	60	x	
31-721	Hansen	26,27	57	19;24	64	x	
31-722	Moose	26,27	57	various	1,140	x	
31-723	Bay	26,27	57	30;25	16	...	
31-724	Suomi.....	26,27	58	30;24,25	30	...	
31-725	Turtle	26,27	59,60	various	2,066	x	
31-726	Bello.....	26,27	60	various	492	x	
31-727	Grass.....	26,27	60	30,31;25,36	116	x	
31-728	Muskeg	27	53	11	21	...	
31-729	Shingle Mill	27	53	21,22	53	...	
31-730	Shorty	27	53	34	25	...	
31-731	.....	27	54	3,4	16	x	
31-732	Figure Eight....	27	54	11,12	27	...	
31-733	Little Siseebakwet	27	54	11,13,14	347	x	
31-734	Spruce	27	54	12	12	...	
31-735	Spring	27	54	13	25	...	
31-736	Skelly	27	54	14,15,22	57	x	
31-737	Callahan.....	27	54	22,27	59	x	
31-738	Spring	27	54	27	115	x	
31-739	Leighton.....	27	54,55	3;34	265	x	
31-740	Little White Oak	27	55	2-4,10,11	493	x	
31-741	Little Drum.....	27	55	12,13	89	x	
31-742	.....	27	55	SW 24	12	...	
31-743	.....	27	55	SC 24	10	...	
31-744	.....	27	55	SE 24	10	...	
31-745	Little Rice	27	55	C 26	33	...	
31-746	.....	27	55	WC 26	15	...	
31-747	Little Leighton .	27	55	34,35	37	x	

Ident. number	Name	Location Range	Township	Section	Area in Acres	Meandered	Remarks
31-748	Miller	27	56	1,11,12	56	...	
31-749	Chase	27	56	2,3	181	x	
31-750	Lillian	27	56	11,12	87	x	
31-751	Little Deer	27	56,57	1;36	57	x	
31-752	Pickerel	27	57	1	21	...	
31-753	Alex	27	57	1,2	11	...	
31-754	Island	27	57	11-13	256	x	
31-755	Edd	27	57	13	12	...	
31-756	Pike	27	58	13	36	...	
31-757	Zimmy	27	58	18,23	14	...	
31-758	Little Bowstring	27	58	23,24	314	x	
31-759	Maki	27	58	25	41	...	
31-760	McDonald	27	58	26	29	...	
31-761	Alp	27	58	36	31	...	
31-762	Two Island	27	60	10,11	39	...	
31-763	Crippled Deer	27	60	11	13	...	
31-764	Jingo	27	60	12	78	...	
31-765	.....	27	60	NE 14	10	...	
31-766	.....	27	60	EC 14	10	...	
31-767	Little Rose	27	60	NE 15	46	...	
31-768	Big Rose	27	60	SW 15	69	...	
31-769	Upper Hatch	27	60	NC 22	20	...	
31-770	Twin	27	60	C 22	20	...	
31-771	Hatch	27	60	22,23,26,27	245	x	
31-772	Weasel	27	60	23	20	...	
31-773	Maple	27	60	24-26	235	x	
31-774	Elbow	27	60	27	75	...	
31-775	No-Ta-She-bun	27;25	56;144	various	170 (232)	x	Also in Cass County (11).
31-776	White Oak	27;25	56;144	various	905	x	
31-777	Round	27;25	57;146	3,10;24	348	...	Affected by S.D. 57.
31-778	Little Too Much	27;25	59;148	3,4;24	73	x	
31-779	Little Turtle	27;25	59;148	3,9,10,15;25	470	x	
31-780	Boggy	27;25	60;148	27,28,33,34;12	48	x	
31-781	Long	27;25	60;148, 149	22;1;36	121	...	
31-782	Gunderson	27;25	60;149	3,4;24	172	x	
31-783	Elbow	25	147	8,9	27	...	
31-784	Little Jessie	25	147	10,11,14,15	613	x	
31-785	Taylor	25	147	15,16,21,22	36	x	
31-786	Jessie	25	147,148	various	1,782	x	
31-787	.....	25	148	2	10	...	
31-788	La Croix	25	148	2,11	137	...	
31-789	Spring	25	148	8	121	...	
31-790	North Ackerman	25	148	9	14	...	
31-791	Peterson	25	148	9,10,15,16	180	x	
31-792	Goodman	25	148	10	17	...	
31-793	Big Too Much	25	148	12,13	280	x	
31-794	Little Peterson	25	148	15	10	...	
31-795	South Ackerman	25	148	16	22	...	
31-796	Goose	25	148	17,18	41	...	
31-797	Little Spring	25	148	20,21	139	...	
31-798	East	25	148,149	4;33	92	x	
31-799	.....	25	149	6	12	...	
31-800	David	25	149	10,15	73	...	
31-801	Pickerel	25	149	13,24	54	...	
31-802	Lac-a-Roy	25	149	14,15	89	x	

Ident. number	Name	Location Range	Township	Section	Area in Acres	Meandered	Remarks
31-803	Trestle	25	149	15,16	105	x	
31-804	Holland	25	149	16,17	24	...	
31-805	Arrowhead.....	25	149	22,23,26	129	...	
31-806	Brush.....	25	149	NE 25	16	...	
31-807	Elm	25	149	SC 25	26	...	
31-808	Little Round....	25	149	SE 25	28	...	
31-809	Crooked.....	25	149	26,35	90	...	
31-810	Spur	25	149	28,29	30	...	
31-811	Park.....	25	149	35,36	27	x	
31-812	Ball Club	25,26	144,145	various	4,951	x	Dam at outlet.
31-813	Bowstring.....	25,26	146,147	various	8,900	x	
31-814	Four Towns	25,26	148,149	6;31;1;36	378	x	
31-815	.....	26	145	4,5	109	x	
31-816	.....	26	145	29,30	312	x	1949 air photo shows bed exposed.
31-817	Egg	26	146	3,10	118	x	
31-818	First River.....	26	146	6-8	401	...	
31-819	Tibbett	26	146	7,18	39	...	
31-820	.....	26	146	19,20,29,30	29	...	
31-821	Tuttle	26	146	29	56	...	
31-822	Little Ball Club.	26	146	29,32	184	x	
31-823	Two Mile.....	26	147	20,29	28	...	
31-824	Portage	26	147,148	3,4,10;33,34	756	x	
31-825	Mini-car-car	26	147,148	4;32,33	31	...	
31-826	Sand.....	26	147,148	various	3,785	x	
31-827	.....	26	148	3	12	...	
31-828	Stone Axe	26	148	8	62	...	
31-829	Cedar.....	26	148	9,15,16	181	x	
31-830	Beaver.....	26	148	10	31	...	
31-831	.....	26	148	11	12	...	
31-832	Rush Island	26	148	15,21,22	294	x	
31-833	Bass	26	148	15,22	92	x	
31-834	Birds Eye	26	148	21,28	139	...	
31-835	Mushgee	26	148	27,34	185	x	
31-836	Little Whitefish.	26	148,149	4,5;33	154	x	
31-837	Noma	26	149	3	59	...	
31-838	Dogfish	26	149	12,13	39	...	
31-839	Bass	26	149	15,22,23	202	x	
31-840	Helen.....	26	149	20,21	115	...	
31-841	Bug	26	149	21	11	...	
31-842	Kildeer	26	149	22,23	127	...	
31-843	Whitefish.....	26	149	27,28,33,34	461	x	
31-844	Bay	26	149,150	3;34	25	...	
31-845	Clear	26	149,150	3,4;33	137	x	
31-846	.....	26	150	6	10	...	
31-847	.....	26	150	7	13	...	
31-848	Beaver.....	26	150	26,33	32	...	
31-849	Spruce	26	150	33	32	...	
31-850	Little Winnibigoshish	26,27	145,146	various	1,287	x	
31-851	School House ...	26,27	146	19;24	48	x	
31-852	Little Cut Foot Sioux	26,27	146,147	various	1,357	x	Part of Winnibigoshish Reservoir, but listed separately.

Ident. number	Name	Location Range	Township	Section	Area in Acres	Meandered	Remarks
31-853	Little Sand.....	26,27	148	4,18;12	222	x	
31-854	.....	27	146	2	10	...	
31-855	.....	27	146	3,10,11	61	...	
31-856	.....	27	146	13	24	...	
31-857	Cut Foot Sioux..	27	146,147	various	3,222	x	Part of Winnibigoshish Reservoir, but listed separately.
31-858	.....	27	147	5	22	...	
31-859	Wart.....	27	147	6	13	...	
31-860	.....	27	147	7	25	...	
31-861	Mosomo.....	27	147	8,17	44	...	
31-862	Biauswah	27	147	8,9,16,17	131	x	
31-863	Greeley.....	27	147	9	17	...	
31-864	.....	27	147	12	15	...	
31-865	Amic	27	147	15	38	...	
31-866	Sunken.....	27	147	16	48	x	
31-867	Simpson.....	27	147	17	38	...	
31-868	.....	27	147	21	16	...	1949 air photo shows bed exposed.
31-869	Dry Creek.....	27	147	21,22	98	...	
31-870	.....	27	147	22	24	...	
31-871	.....	27	147	26	12	...	
31-872	.....	27	147	29	14	...	
31-873	.....	27	148	29	14	...	
31-874	Alice.....	27	148	NW 31	45	...	
31-875	One Loaf.....	27	148	SW 31	18	...	
31-876	Rice.....	27	148,149	1,2;35,36	911	x	
31-877	Squaw	27	148,149	various	2,885	x	
31-878	Irene	27	149	22,23	11	...	
31-879	.....	27	147	25	10	...	
31-880	.....	27	149	27	26	...	
31-881	School House...	27	149	25,36	30	...	
31-882	Dora.....	27	149,150	various	477	x	
31-883	Coddington.....	27	149,150	2,3;34	58	x	
31-884	Big Calf	27	150	6,7	24	...	
31-885	Little Calf	27	150	8	12	...	
31-886	Eel.....	27	150	17	38	...	
31-887	Cloverleaf.....	27	150	19	18	...	
31-888	.....	27	150	20	10	...	
31-889	Glove.....	27	150	21,22	14	x	
31-890	.....	27	150	33	18	...	
31-891	Big Constance..	27	150,151	6;36	114(172)	x	Also in Koochiching County (36).
11-147	Winnibigoshish..				31,838 (69,821)	x	See Cass County (11). Federal Reservoir.
31-892	Middle Pigeon..	27,28	147	6;1	173	x	
31-893	Lower Pigeon...	27,28	147	6,7;1,12	293	x	
31-894	Pigeon Dam	27,28	147	various	511	...	Dam at outlet.
31-895	.....	27,28	147	30;25	57	...	
31-896	Round	27,28	148	various	2,959	x	
31-897	Little Moose....	27,28	150	6;1	14	x	
31-898	Moose	27,28	150,151	various	366 (373)	x	Also in Koochiching County (36).
31-899	.....	28	147	1	10	...	
31-900	Lost.....	28	147	1,12	26	...	
31-901	Wilderness	28	147	4	27	...	

Ident. number	Name	Location Range	Township	Section	Area in Acres	Meandered	Remarks
31-902	Farley	28	147	10,11	33	...	
31-903	Hale	28	147	24	14	...	
31-904	Dunbar	28	148	8,9,16	273	x	
31-905	Lower Twin	28	148	21,22	30	...	
31-906	Virgin	28	148	23,26	58	...	
31-907	Sioux	28	148	32	70	x	
31-908	Upper Pigeon	28	148	36	86	x	
31-909	.....	28	149	1	13	...	
31-910	Shallow Pond	28	149	5,6,8	222	...	
31-911	Hamrey	28	149	16,17	46	...	
31-912	Wagner	28	149,150	2,3;34,35	63	x	
31-913	Island	28	150	various	2,920	x	Dam at outlet.
31-914	Williams	28	150	10,11,14,15	55	...	
31-915	Welch	28	150	14	55	...	
31-916	Nesseth	28	150	19	17	...	
31-917	Hendrickson	28	150	25,26	80	...	
31-918	Fiske	28	150	SE 25,36	63	...	
31-919	Bluerock	28	150	SW 25,36	24	...	
31-920	Bergville	28	150	29,30	51	...	
31-921	Dixon	28,29	148	30,31;24,25,36	666	x	
31-922	.....	28,29	150	7;12	36	...	
31-923	Rabbits	29	146	1,2,11,12	209	...	
31-924	Tower	29	146	7	23	...	
31-925	Raven	29	146	10,11	111	x	
31-926	Sugar	29	146	13,14,22-26	1,585	x	
31-927	Minny	29	146	19	12	...	
31-928	Kenogama	29	146,147	4,5,8,9;33	580	x	
31-929	Morph	29	147	16,17	67	x	
31-930	Minisogama	29	147	27,34	128	x	
31-931	Bog	29	147	33	47	x	
31-932	South Upper Twin	29	148	2	25	...	
31-933	North Upper Twin	29	148	2,3	11	...	
31-934	Decker	29	148	7,18	292	x	
31-935	.....	29	148	11	11	...	
31-936	Little Dixon	29	148	13,24	31	...	
31-937	Marie	29	148	19	45	...	
31-938	.....	29	148	27	30	...	
31-939	Skimerhorn	29	149	31	29	...	
31-940	.....	29	150	5	18	...	
31-941	.....	29	150	12	10	...	
4-1	Burns				56 (131)	x	See Beltrami County (4).
31-942	Rice	29,30	147	30;25	42 (46)	...	Also in Beltrami County (4).
31-943	Coleman	29,30	148	7,18;12,13	35 (52)	x	Do.
31-944	Damon	29,30	148	30;25	70 (79)	x	Do.

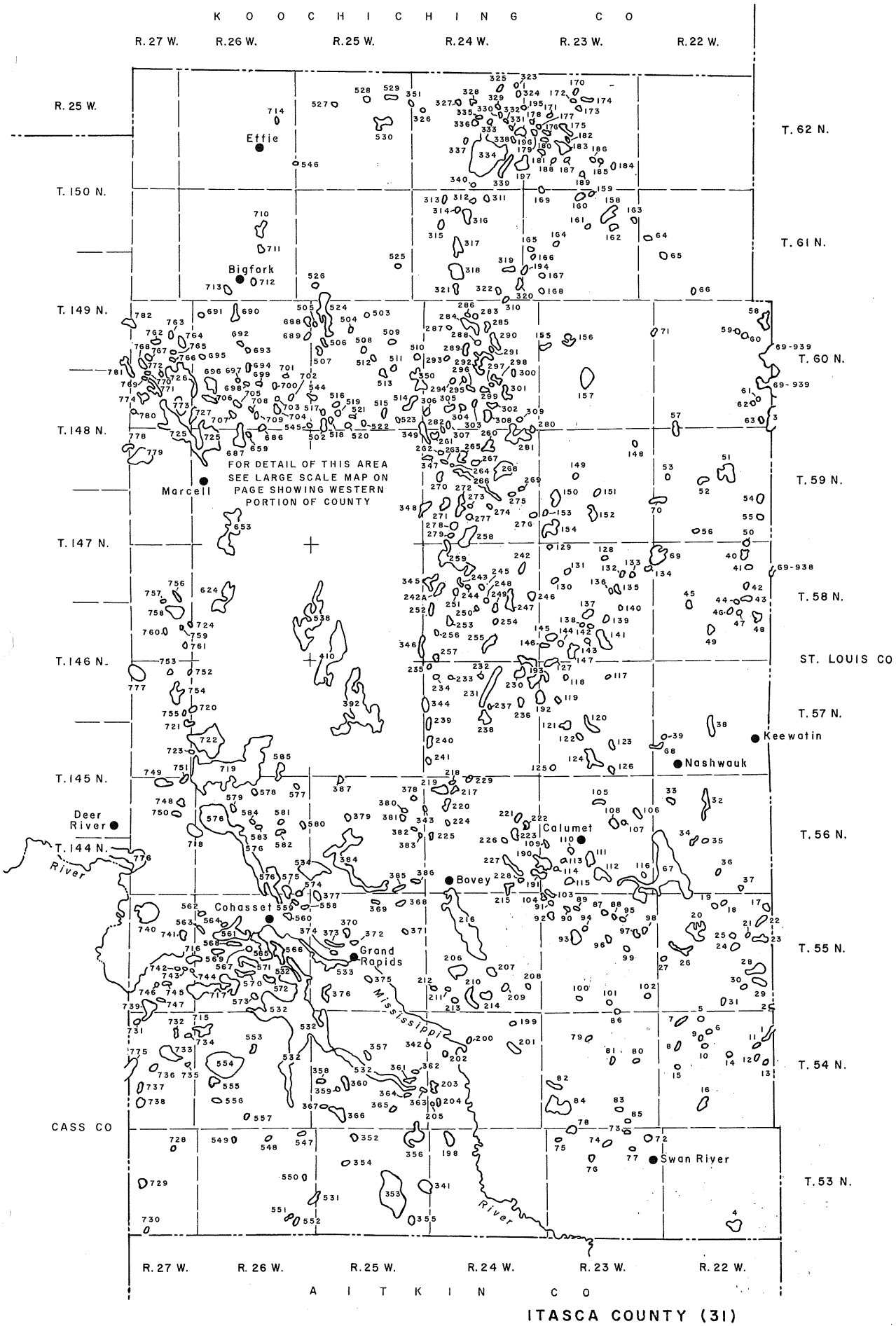

ITASCA COUNTY (31)
(EAST PART)

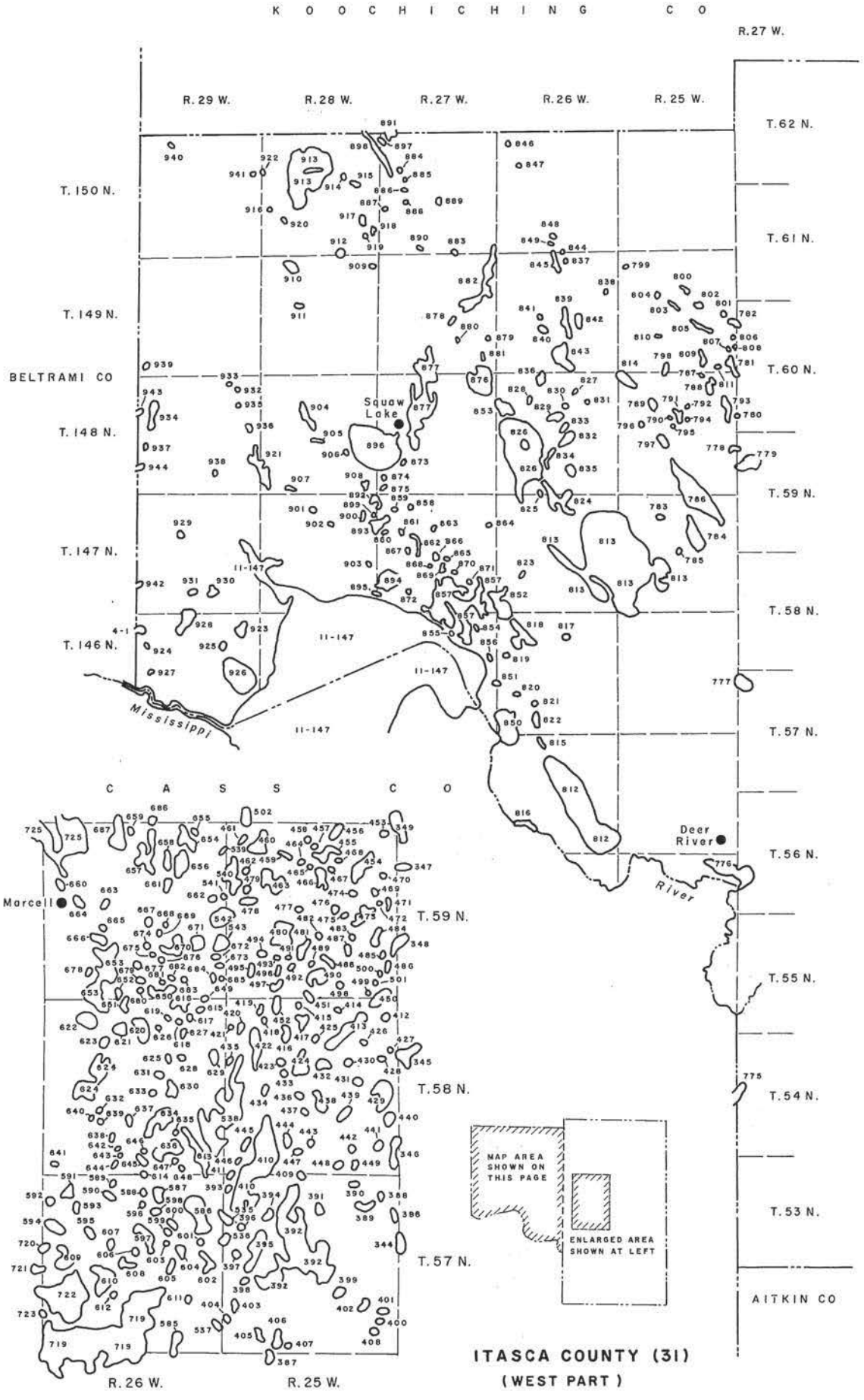
K O O C H I C H I N G C O
R.27 W.
R. 29 W.
R. 28 W.
R. 27 W.
R. 26 W.
R. 25 W.
T. 62 N.
T. 61 N.
T. 60 N.
T. 59 N.
T. 58 N.
T. 57 N.
T. 56 N.
T. 55 N.
T. 54 N.
T. 53 N.
T. 150 N.
T. 149 N.
T. 148 N.
T. 147 N.
T. 146 N.
BELTRAMI CO
Squaw Lake
Mississippi
Deer River
River
C A S S C O
Marcell
AITKIN CO
MAP AREA SHOWN ON THIS PAGE
ENLARGED AREA SHOWN AT LEFT
ITASCA COUNTY (31)
(WEST PART)

JACKSON COUNTY (32)

Number of lakes 84
Lake area, acres. 17,042

The lake basins in the county were formed by the uneven distribution of glacial till in ground moraine. They are all shallow basins; many have been filled with sediment and most have been affected by drainage ditches.

Heron, 32-57, is the largest lake, 8,251 acres, in the county. Other large lakes entirely in the county include Round, 32-69, 947 acres; Loon, 32-20, 738 acres, and Flaherty, 32-45, 464 acres.

Lakes classified by area

Area in acres

	10 to 25	25 to 50	50 to 75	75 to 100	100 to 125	125 to 150	150 to 200	200 to 500	500 to 1000	1000 to 2500	2500 to 5000	5000 and more	Total
Number listed.	12	22	16	11	4	1	5	8	3	0	0	2	84[1]
Number affected by drainage or dry.	6	14	15	7	2	1	4	1	0	0	0	0	50

[1] Includes total area of four lakes which extend across Minnesota-Iowa Border. Two of these lakes are mostly in Iowa.

Ident. number	Name	Location Range	Township	Section	Area in Acres	Meandered	Remarks
32-1	.....	34	101	NE 13	28	...	Affected by J.D. 11.
32-2	.....	34	103	23,26	117	...	Affected by J.D. 15.
32-3	.....	34	103	28	34	...	
32-4	.....	34	104	15	31	...	Affected by ditch.
32-5	.....	34	104	NW 28	28	...	Affected by J.D. 33.
32-6	.....	34	104	36	25	...	Affected by C.D. 13.
32-7	Long	34,35	104	30;25	145	...	Do.
32-8	Chandler	35	101	19,20	83	x	
32-9	.....	35	101	31	81	...	Affected by J.D. 6.
32-10	.....	35	101,102	6;31	61	...	Affected by J.D. 8.
32-11	.....	35	102	6	59	...	Affected by J.D. 20.
32-12	.....	35	102	7	93	...	
32-13	.....	35	103	12,13	75	...	Affected by C.D. 14.
32-14	.....	35	103	23,24,25,26	89	...	Do.
32-15	Boot.....	35	103	31,32	168	...	Affected by J.D. 82.
32-16	Lower's.....	35	103	14,15,22,23	191	...	Affected by C.D. 13.
32-17	Independence ...	35	103	33	97	x	
32-18	Fish.....	35	104,105	3-5;33,34	221 (425)	x	Also in Cottonwood County (17).
32-19	Summit.....	35	104,105	5	14 (21)	...	Do.
32-20	Loon	35,36	101	18,19;13,24,25	738	x	State dam at outlet.
32-21	.....	35,36	101	30;25	31	...	
32-22	Clear.....	35,36	102	18,19,20;24	415	x	
32-23	Spirit.....	36	100,101	36	90 (4,954)	...	Mostly in Iowa.
32-24	Little Spirit	36	100,101	26,34,35	452 (634)	x	Also in Iowa.
32-25	Grovers	36	100,101	33,34	94 (222)	...	Mostly in Iowa.

Ident. number	Name	Location Range	Township	Section	Area in Acres	Meandered	Remarks
32-26	.....	36	101	3	40	...	Affected by J.D. 35.
32-27	Pletz Marsh	36	101	5	59	...	Affected by J.D. 38.
32-28	.....	36	101	15	55	...	Do.
32-29	.....	36	101	16	33	...	Do.
32-30	.....	36	101	20,29	35	...	
32-31	Rush	36	101	22,23	244	x	
32-32	Andersons Marsh	36	101	23	31	...	
32-33	Pearl	36	101	23,25,26	117	x	
32-34	.....	36	101	26,35	23	...	
32-35	.....	36	101	27	29	...	
32-36	.....	36	101	27,28	72	...	Affected by J.D. 46.
32-37	.....	36	101	NW 32	25	...	
32-38	Sangls Slough...	36	101	C 32	45	...	Affected by ditch.
32-39	Big Injun Slough	36	101,102	3;34	28	...	Affected by J.D. 35.
32-40	Summer Marsh...	36	102	17	53	...	Affected by C.D. 11.
32-41	.....	36	102	27,34	20	...	Do.
32-42	Husen Marsh....	36	102	29,30	38	...	Do.
32-43	.....	36	102	31	68	...	Affected by ditch.
32-44	.....	36	103	NW 4	15	...	
32-45	Flaherty	36	103	6-8	464	x	
32-46	Swenson	36	104	4	64	x	Affected by J.D. 27.
32-47	.....	36	104	SE 5,8	13	...	Do.
32-48	.....	36	104	SC 5,8	12	...	Do.
32-49	.....	36	104	10,11	73	...	Affected by J.D. 1.
32-50	Quelvis	36	104	15,16	59	x	Affected by J.D. 78.
32-51	.....	36	104	23,24	26	...	Affected by ditch.
32-52	.....	36	104	25	52	...	Do.
32-53	Teal.....	36	104	30	91	...	Affected by J.D. 42.
32-54	.....	36	104	31	68	...	
17-24	String.....				68 (402)	x	See Cottonwood County (17). Dam at outlet.
32-55	.....	36,37	101	18,19;13	75	...	Affected by J.D. 38.
32-56	.....	36,37	102	31,36	67	...	Do.
32-57	Heron.....	36,37	103,104	various	8,251	x	State dam at outlet.
32-58	Timber.....	36,37	104	7,18;12,13	192	...	
32-59	Skunk.....	37	101	22,23,27	245	x	
32-60	.....	37	101	26,27	82	...	Affected by ditch.
32-61	.....	37	101	27,28,33	70	...	Do.
32-62	.....	37	101	28	74	...	Do.
32-63	Rush	37	101	29,30,31,32	187	x	Do.
32-64	.....	37	101	32	27	...	
32-65	.....	37	101	34	51	...	Affected by ditch.
32-66	.....	37	102	25	45	...	Do.
32-67	.....	37	103	2	98	...	
32-68	.....	37	104	6	39	...	
32-69	Round	38	101	7,8,17,18	947	x	Dam at outlet.
32-70	.....	38	101	9	21	...	
32-71	Plum	38	101	10,15	115	x	
32-72	Illinois	38	101	15,16,21	246	x	
32-73	Fillmore	38	101	19,20	123	x	Affected by ditch.
32-74	.....	38	101	20,21,28-30	156	...	Affected by J.D. 24.
32-75	.....	38	101	31	13	...	
32-76	Jones.....	38	104	6,7	84	x	Affected by ditch.
32-77	.....	38	104	12	23	...	Do.
32-78	.....	38	104	13,14	40	...	Do.
32-79	.....	38	104	14	21	...	Do.

Ident. number	Name	Location Range	Township	Section	Area in Acres	Meandered	Remarks
32-80	.....	38	104	15,16	40	...	Do.
32-81	.....	38	104	21,22,27	36	...	Do.
32-82	.....	38	104	23	13	...	Do.
32-83	.....	38	104	24	24	...	Do.
17-41	South Clear.....				13 (235)	x	See Cottonwood County (17). Affected by J.D. 12.
32-84	Iowa.....	38,39	100;101	31;9;36	144 (204)	x	Also in Nobles County (53), and in Iowa.

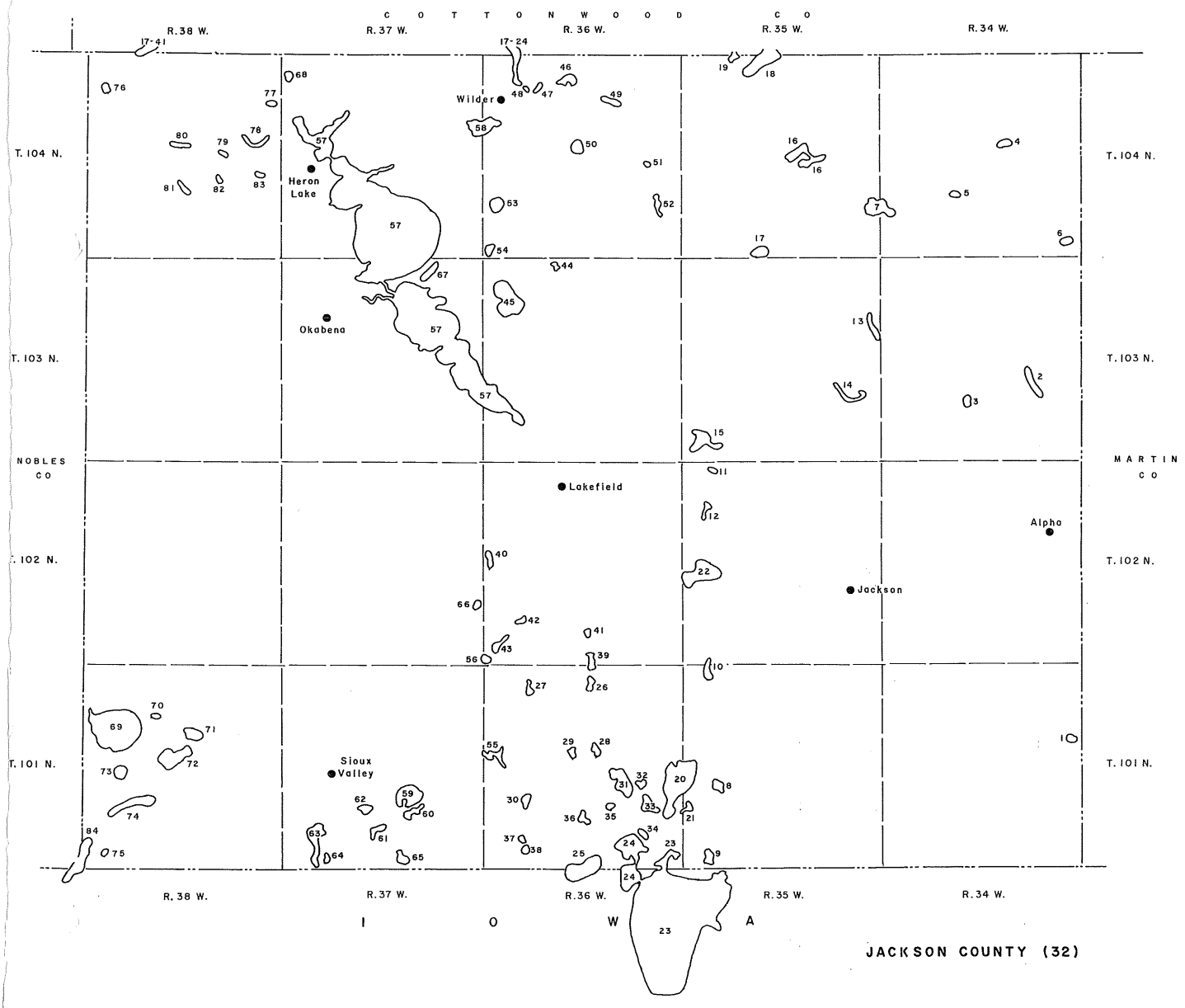

KANABEC COUNTY (33)

Number of lakes 41
Lake area, acres. 4,837

The lake basins in this county are found associated with glacial drift and ice block depressions in outwash sediments, deposited by the Superior ice lobe. The distribution and pattern of these basins reflect the direction of glacial movement across the county, generally northeast to southwest. Three of the largest lakes in the county are impoundments created by the construction of dams across streams. The largest is Knife, 33-28, which is formed by a dam across the Knife River and has an area of 1,127 acres. Both Fish, 33-36, covering 440 acres, and Ann, 33-40, covering 363 acres, are impoundments formed by dams built across the Ann River.

Lakes classified by area

Area in acres

	10 to 25	25 to 50	50 to 75	75 to 100	100 to 125	125 to 150	150 to 200	200 to 500	500 to 1000	1000 to 2500	Total
Number listed.	8	14	6	2	1	2	1	6	0	1	41
Number affected by drainage or dry.	1	1	1	1	0	2	0	2	0	0	8

Ident. number	Name	Location Range	Township	Section	Area in Acres	Meandered	Remarks
58-137	Bass				78 (206)	x	See Pine County (58).
33-1	Eleven.	22	42	2,11	320	x	
33-2	Beauty.	22	42	3,10	64	x	
33-3	Five.	22	42	4,5,8	46	. . .	
33-4	Twelve	22	42	12	26	. . .	
33-5	Thirteen	22	42	13	53	x	
33-6	Featherbed	22	42	13,24	38	x	
33-7	McMullen.	22	42	17	14	. . .	
33-8	White Lily.	22	42	27,34	32	x	
33-9	Pomroy	22,23	41	19,30;24,25	267	x	Affected by C.D. 10.
33-10	Peace	22,23	41,42	6;31;1;36	33	x	
33-11	Rice.	23	37,38	4;33	167 (172)	x	Also in Isanti County (30).
33-12	. . . . .	23	38	13	11	. . .	
33-13	Grass.	23	38	13,14,23,24	40	. . .	
33-14	. . . . .	23	38	26	30	. . .	
33-15	Mud	23	39	1,2,3	249	x	Dam at outlet.
33-16	Spence.	23	39	20,29	55	x	Affected by C.D. 1.
33-17	. . . . .	23	39	22	35	. . .	
33-18	Sells	23	39	22,27	64	x	Affected by C.D. 4.
33-19	Twin	23	39	23,24	27	. . .	
33-20	Doughnut.	23	40	31	20	. . .	
33-21	Luchts.	23	40	32,33	46	. . .	Affected by C.D. 4.
33-22	. . . . .	23	41	1	14	. . .	
33-23	. . . . .	23	41	1,2	12	. . .	
33-24	Full of Fish	23	41	10,15	85	x	
33-25	Pocket Knife . . .	23	41	32	28	. . .	
33-26	Snowshoe	23	42	33	45	. . .	
33-27	Spring	23,24	39	6;1,12	142	x	Affected by ditch.
33-28	Knife	23,24	40,41	1,2,10,11,15,30, 31,32	1,127	x	Dam at outlet.

Ident. number	Name	Location Range	Township	Section	Area in Acres	Meandered	Remarks
30-99	Moss				27 (88)	...	See Isanti County (30).
33-29	.....	24	38	10	21	...	
33-30	Pennington	24	38	13	132	...	Affected by J.D. 1.
33-31	Erickson	24	38	20	68	...	
33-32	Lewis	24	38	29-32	215	x	Affected by J.D. 1.
33-33	Devils	24	38,39	4;33	121	x	
33-34	Mora.....	24	39	11	63	...	
33-35	Kent.....	24	39	16,21	34	x	
33-36	Fish.....	24	39	23,26,27,33,34	440	x	Dam at outlet.
33-37	Telander	24	40	12,13	36	...	
33-38	Conger.....	24	40	13,14,23,24	18	...	
33-39	.....	24	42	21	21	...	
33-40	Ann	24,25	39,40	various	363	x	
30-144	Lindgren				25 (75)	x	See Isanti County (30).
33-41	Ogilvie	25	38	34,35	85	...	Affected by J.D. 3.

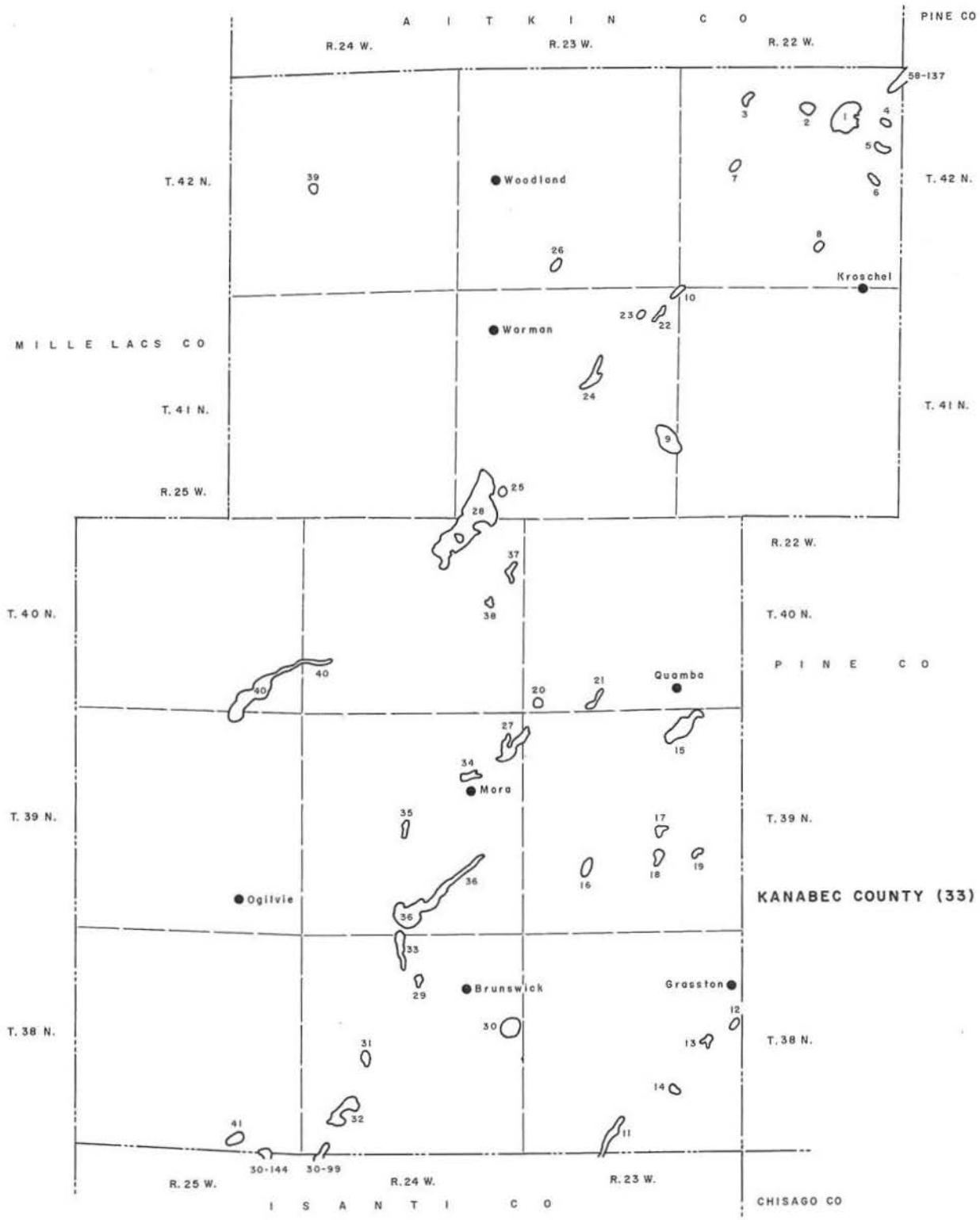
A I T K I N C O
PINE CO
R. 24 W.
R. 23 W.
R. 22 W.
58-137
T. 42 N.
Woodland
Kroschel
Warman
MILLE LACS CO
T. 41 N.
R. 25 W.
T. 40 N.
Quamba
PINE CO
Mora
T. 39 N.
Ogilvie
KANABEC COUNTY (33)
Brunswick
Grasston
T. 38 N.
30-144
30-99
ISANTI CO
CHISAGO CO

KANDIYOHI COUNTY (34)

Number of lakes 361
Lake area, acres. 61,637

Kandiyohi County lake basins originate from the uneven deposition of glacial till in ground moraine and from ice block depressions in terminal moraine. Big Kandiyohi, 34-86, is a large shallow lake formed in ground moraine. Such basins often undergo severe fluctuation of water levels. In contrast, Green, 34-79, is a large deep lake, typical of basins formed by ice block depressions in the terminal moraine region which extends through the northern part of the county.

The following table lists some of the large lakes entirely within the county:

Ident. no.	Name	Area, acres
34-79	Green	5,821
34-86	Big Kandiyohi	2,877
34-251	Norway	2,496
34-169	Wagonga	1,792
34-192	Long	1,715
34-44	Diamond	1,697
34-72	Lillian	1,608
34-62	Calhoun	1,396
34-170	Grass	1,227
34-22	Elizabeth	1,153
34-154	Nest	1,019

Mud, 34-158, was formed by reconstructing a former mill dam which had been built on the Middle Fork of the Crow River at New London in 1864. As a result of the dam reconstruction, Mud Lake, a meandered lake, was enlarged to its present area which is nearly eight times as great as the natural basin.

Lakes classified by area

Area in acres

	10 to 25	25 to 50	50 to 75	75 to 100	100 to 125	125 to 150	150 to 200	200 to 500	500 to 1000	1000 to 2500	2500 to 5000	5000 and more	Total
Number listed.	71	93	60	34	20	15	14	28	14	9	2	1	361
Number affected by drainage or dry.	22	50	39	17	12	5	6	11	3	1	1	0	167

Ident. number	Name	Location Range	Township	Section	Area in Acres	Meandered	Remarks
47-207	. . . . .				3 (188)	. . .	See Meeker County (47).
47-208	. . . . .				5 (19)	. . .	Do.
34-1	. . . . .	33	117	4,5	126	x	Affected by J.D. 1.
34-2	Emma.	33	117	4,9	180	x	Do.
34-3	Dog	33	117	8,9,16,17	538	x	Do.
34-4	. . . . .	33	117	11,14	110	x	Affected by C.D. 52.
34-5	. . . . .	33	117,118	1,2;35,36	141	x	
34-6	. . . . .	33	118	SE 1,12	32	. . .	Affected by ditch.
34-7	. . . . .	33	118	SW 1,12	53	. . .	Do.
34-8	. . . . .	33	118	2,11	67	. . .	Do.

Ident. number	Name	Location Range	Township	Section	Area in Acres	Meandered	Remarks
34-9	.....	33	118	3,10	35	...	
34-10	.....	33	118	5	38	...	Affected by ditch.
34-11	.....	33	118	10	43	...	
34-12	Johnson.....	33	118	10,11	115	x	
34-13	Otter	33	118	10,15	79	x	
34-14	.....	33	118	WC 12	35	...	Affected by ditch.
34-15	.....	33	118	EC 12	24	...	Do.
34-16	.....	33	118	14,15,23	49	...	Do.
34-17	.....	33	118	15	47	...	Do.
34-18	.....	33	118	27	43	...	Do.
34-19	.....	33	118	32	67	...	
34-20	.....	33	118	34	73	...	Affected by J.D. 1.
34-21	Mud	33	118,119	1,2;35,36	69	x	
34-22	Elizabeth	33	118,119	2,3,4;34,35	1,153	x	
34-23	Pay	33	119	2	51	x	
34-24	.....	33	119	5	55	...	
34-25	.....	33	119	7	12	...	
34-26	.....	33	119	8	123	...	
34-27	Summit.....	33	119	9,10,15,16	151	x	
34-28	.....	33	119	11	22	...	
34-29	.....	33	119	15	16	...	
34-30	.....	33	119	17	27	...	Affected by ditch.
34-31	.....	33	119	22	25	...	
34-32	Carrie	33	119	26,35	93	x	
34-33	Ella	33	119	27,28,33,34	153	x	
34-34	.....	33	120	1,2	41	...	Affected by C.D. 28.
34-35	.....	33	120	2	65	...	Do.
34-36	.....	33	120	6,7	20	...	Do.
34-37	.....	33	120	7,8	57	...	Do.
34-38	.....	33	120	7,18	48	...	Do.
34-39	.....	33	120	8,9,16,17	23	...	Do.
34-40	Sperry	33	120	9,15,16	153	x	Do.
34-41	.....	33	120	14	33	...	Do.
34-42	Rieff	33	120	14,15	33	...	Do.
34-43	Swenson	33	120	15	83	x	Do.
34-44	Diamond	33	120	16,19-21,28-30	1,697	x	Dam at outlet.
34-45	.....	33	120	17	29	...	Affected by C.D. 28.
34-46	Taits	33	120	18,19	99	x	
34-47	Thomas	33	120	21,22	116	x	
34-48	.....	33	120	23	19	...	Affected by ditch.
34-49	Schultz	33	120	23,26	188	x	
34-50	.....	33	120	24	28	...	Affected by ditch.
34-51	Wheeler.....	33	120	26,27,34,35	324	x	
34-52	.....	33	120	27	13	...	
34-53	.....	33	120	27,28	25	...	Affected by ditch.
34-54	Hubbard.....	33	120	27,28,33,34	44	...	
34-55	.....	33	120	29,31,32	33	...	
34-56	.....	33	120	29,32	52	x	
34-57	.....	33	120	30	35	...	Affected by ditch.
34-58	.....	33	120	33	32	...	Affected by C.D. 45.
34-59	.....	33	120,121	4;33	40	...	Affected by C.D. 9.
34-60	Jesse.....	33	120,121	6;31	87	x	
34-61	Shoemaker.....	33	121	6,7	53	...	
34-62	Calhoun.....	33	121	16,20-22,27,28	1,396	x	Dam at outlet.
34-63	.....	33	121	23	20	...	Affected by ditch.
34-64	Middle	33	121	27	112	...	Affected by C.D. 20.
34-65	.....	33	121,122	4;33	42	...	
34-66	Long	33	121,122	5,6;31,32	356	x	Dam at outlet.
34-67	.....	33	122	1	47	...	
34-68	Reamer	33	122	22	29	...	

Ident. number	Name	Location Range	Township	Section	Area in Acres	Meandered	Remarks
34-69	.....	33	122	27	30	...	
34-70	.....	33	122	30,31	30	...	Affected by ditch.
34-71	.....	33	122	34,35	51	...	Do.
34-72	Lillian.....	33,34	117	5,6,7;1,11-14	1,608	x	Dam at outlet.
34-73	Cherry.....	33,34	118	6;1	70	x	
34-74	Charlotte.....	33,34	118	19,30;24	203	x	
34-75	.....	33,34	118	30;25	52	...	Affected by J.D. 17.
34-76	Minnetaga.....	33,34	119	29-32;25,36	786	x	
34-77	.....	33,34	120	7,18;12,13	52	...	Affected by ditch.
34-78	Bass	33,34	120	18,19;13	55	x	
34-79	Green.....	33,34	120,121	various	5,821	x	
65-78	Fox				375 (1,078)	x	See Renville County (65).
34-80	.....	34	117	SW 7	33	...	Affected by Blomkest ditch.
34-81	.....	34	117	9	56	...	Affected by C.D. 24.
34-82	.....	34	117	NW 18	34	...	Affected by C.D. 8.
34-83	.....	34	117	21,28	113	...	Affected by C.D. 24.
34-84	.....	34	117	22	46	...	Do.
34-85	.....	34	117	26	46	...	Do.
34-86	Big Kandiyohi ..	34	117,118	3;20-23,26-29,31-35	2,877	x	Affected by C.D. 24. Dam at outlet.
34-87	.....	34	118	2,3,10,11	163	...	Affected by J.D. 1.
34-88	Fanny	34	118	8,9,16,17	207	x	Do.
34-89	.....	34	118	14,15,23	31	...	
34-90	.....	34	118	15,16	46	...	Affected by J.D. 1.
34-91	.....	34	118	16,17,21	81	...	Do.
34-92	.....	34	118	18,19	67	...	Affected by C.D. 4.
34-93	.....	34	118	23	61	...	Affected by J.D. 1.
34-94	Mary.....	34	118	23-26	87	...	Do.
34-95	.....	34	118	26,35	81	...	
34-96	Little Kandiyohi	34	118,119	1-3;33-36	932	x	Dam at outlet.
34-97	Eleanor.....	34	118,119	6;31,32	251	x	Affected by C.D. 23.
34-98	.....	34	119	NE 1	73	x	Affected by ditch.
34-99	.....	34	119	SC 1	20	...	Do.
34-100	.....	34	119	4	44	...	Affected by C.D. 38.
34-101	.....	34	119	6	30	...	Do.
34-102	.....	34	119	6,7	74	...	Do.
34-103	.....	34	119	10,15	50	...	Affected by C.D. 23.
34-104	Peach	34	119	16,17	109	x	Do.
34-105	Kasota.....	34	119	25,35,36	469	x	
34-106	Swan	34	119	26,27,34,35	269	x	
34-107	.....	34	119,120	1,2;35,36	79	...	Affected by ditch.
34-108	.....	34	119,120	2;35	73	...	Do.
34-109	.....	34	119,120	2,3;34	57	...	Do.
34-110	.....	34	120	NC 1	23	...	
34-111	.....	34	120	C 1	40	...	
34-112	Woodcock	34	120	1,2,11,12	151	x	
34-113	.....	34	120	3,10	39	...	
34-114	Carlson.....	34	120	4,9	31	x	
34-115	East Twin.....	34	120	5-8	160	x	
34-116	Henderson.....	34	120	6	91	x	
34-117	West Twin.....	34	120	7	89	x	
34-118	.....	34	120	9	77	...	Affected by ditch.
34-119	Elkhorn.....	34	120	9,10,15,16	79	x	
34-120	Alvig.....	34	120	10	88	x	
34-121	.....	34	120	11,14	24	...	
34-122	.....	34	120	12	75	...	
34-123	.....	34	120	13	23	...	
34-124	.....	34	120	13,14,23,24	23	...	
34-125	.....	34	120	14	35	...	
34-126	.....	34	120	14,15	61	x	
34-127	.....	34	120	15,22	10	...	

Ident. number	Name	Location Range	Township	Section	Area in Acres	Meandered	Remarks
34-128	.....	34	120	16	19	...	
34-129	.....	34	120	21	19	...	
34-130	.....	34	120	21,22	19	...	Affected by ditch.
34-131	.....	34	120	22	21	...	
34-132	.....	34	120	24	39	...	
34-133	.....	34	120	25	22	...	Affected by ditch.
34-134	.....	34	120	26	25	...	
34-135	.....	34	120	26,27	17	...	
34-136	.....	34	120	28,33	40	...	Affected by ditch.
34-137	.....	34	120	30	15	...	
34-138	.....	34	120	31	33	...	Affected by C.D. 38.
34-139	Burr Oak.....	34	120	33	41	x	
34-140	.....	34	120	34	43	...	Affected by ditch.
34-141	Woodcock	34	120,121	4,5;33,34	170	x	
34-142	George.....	34	120,121	6;31,32	248	x	
34-143	.....	34	121	C 4	27	...	
34-144	.....	34	121	SW 4	13	...	
34-145	.....	34	121	5	23	...	
34-146	Eight.....	34	121	5,8	89	...	
34-147	.....	34	121	6	23	...	
34-148	Bear.....	34	121	7	140	x	
34-149	.....	34	121	8	49	...	Affected by ditch.
34-150	.....	34	121	12	27	...	
34-151	.....	34	121	12,13	17	...	
34-152	.....	34	121	14,15	13	...	
34-153	Cedar Island....	34	121	17,18	330	x	Affected by ditch.
34-154	Nest.....	34	121	20-22,27-29,32,33	1,019	x	Dam at outlet.
34-155	.....	34	121	30,31	19	...	
34-156	.....	34	121	C 33	29	...	
34-157	.....	34	121	SC 33	37	...	
34-158	Mud	34	121,122	various	2,516	x	Recreation Reservoir.
34-159	.....	34	122	5,6	101	...	Affected by J.D. 3.
34-160	.....	34	122	10	44	...	
34-161	.....	34	122	11,14	32	...	
34-162	.....	34	122	19,30	67	...	Affected by C.D. 37.
34-163	Twenty	34	122	20	109	x	Do.
34-164	.....	34	122	23,24,25,26	83	...	
34-165	.....	34	122	23,26	57	...	
34-166	.....	34	122	26	124	...	Affected by ditch.
34-167	.....	34	122	32	75	...	Do.
34-168	Grove.....	34,35	117	18,19;13,24	203	x	Affected by C.D. 8.
34-169	Wagonga	34,35	118,119	4-8;32,33;1,10,11,12	1,792	x	Dam at outlet.
34-170	Grass.....	34,35	119	19,30;23-26	1,227	x	Affected by C.D. 23.
34-171	Eagle.....	34,35	120	19,30;24,25	891	x	Dam at outlet.
34-172	Ringo.....	34,35	120,121	6,7;31;1,2,11,12;36	774	x	
34-173	.....	34,35	121	7,18;13	114	x	Affected by ditch.
34-174	.....	34,35	122	7;12	259	...	Affected by C.D. 37.
34-175	Milton	35	118	7,18	276	x	Affected by C.D. 3 & 31.
34-176	.....	35	118	10,11,14,15	60	...	Affected by C.D. 31.
34-177	Stevens.....	35	118	19,20,29	83	x	Do.
34-178	.....	35	118	29	27	...	
34-179	.....	35	118	30	39	...	Affected by C.D. 31.
34-180	Wilmar.....	35	119	1,2,10,11,15	761	x	
34-181	Foot.....	35	119	9,10,16	576	x	Dam at outlet.
34-182	.....	35	119	4	20	...	
34-183	.....	35	119	6,7	33	...	Affected by ditch.
34-184	.....	35	119	8	47	...	Affected by C.D. 12.
34-185	.....	35	119	30	85	...	Affected by C.D. 46.
34-186	Swan	35	119,120	2;35,36	255	x	
34-187	Rasmus.....	35	119,120	5;32	123	x	Affected by C.D. 12.

Ident. number	Name	Location Range	Township	Section	Area in Acres	Meandered	Remarks
34-188	.....	35	119,120	6;31,32	78	...	Do.
34-189	.....	35	120	NC 4	23	...	
34-190	.....	35	120	WC 4	13	...	Affected by ditch.
34-191	.....	35	120	5,8	35	...	Do.
34-192	Long	35	120	11-15,22,23	1,715	x	
34-193	Point.....	35	120	13,23,24	157	x	
34-194	.....	35	120	20	55	...	
34-195	King.....	35	120	22,23,26,27	127	x	
34-196	Skataas	35	120	26,35	218	x	
34-197	.....	35	120	27	25	...	Affected by ditch.
34-198	.....	35	120	28	30	...	
34-199	.....	35	120	28,33	101	...	Affected by ditch.
34-200	.....	35	120	NE 33	11	...	
34-201	.....	35	120	33,34	20	...	
34-202	.....	35	120	34	17	...	Affected by ditch.
34-203	Ringo.....	35	120,121	1;36	41	x	
34-204	Florida Slough ..	35	120,121	3,4,9,10;33,34	772	x	Dam at outlet.
34-205	.....	35	120,121	5;32,33	93	...	Affected by ditch.
34-206	Andrew	35	121	2,3,10-12	781	x	
34-207	Henchien.....	35	121	3	63	...	
34-208	Middle	35	121	3,4,9,10	440	x	
34-209	.....	35	121	14	13	...	
34-210	.....	35	121	15	20	...	Affected by ditch.
34-211	.....	35	121	SE 17	33	...	Do.
34-212	.....	35	121	NW 17	16	...	
34-213	.....	35	121	18	99	...	Affected by ditch.
34-214	.....	35	121	21	51	...	Do.
34-215	.....	35	121	21,22	99	...	Do.
34-216	Norstedt	35	121	23-26	140	x	
34-217	Florida	35	121	26,27,34,35	801	x	Dam at outlet.
34-218	Crook.....	35	121	28,29,31,32	367	x	
34-219	.....	35	121	30	31	...	Affected by ditch.
34-220	.....	35	121	34,35	81	x	
34-221	.....	35	121	36	47	...	
34-222	.....	35	121,122	2;35	33	...	
34-223	Swan	35	121,122	3,4;33,34	311	x	Dam at outlet.
34-224	Games	35	121,122	4,5;30-33	557	x	Do.
34-225	Fish.....	35	122	3,4,9,10	389	x	Affected by J.D. 3.
34-226	.....	35	122	7,8	129	...	
34-227	Hystad.....	35	122	7,18	127	...	
34-228	.....	35	122	8	21	...	
34-229	Thompson.....	35	122	9,10	103	x	
34-230	.....	35	122	SW 10	61	...	Affected by C.D. 37.
34-231	.....	35	122	NC 10	40	...	Do.
34-232	.....	35	122	13	64	...	Do.
34-233	.....	35	122	13,14,23,24	57	...	Do.
34-234	Prairie.....	35	122	14,22,23,26	326	x	Do.
34-235	.....	35	122	17	23	...	
34-236	.....	35	122	17-20	135	...	
34-237	.....	35	122	18	24	...	
34-238	.....	35	122	20	27	...	
34-239	.....	35	122	20,29	47	...	
34-240	Timber.....	35	122	21,22	308	x	Affected by C.D. 37.
34-241	.....	35	122	21,28	13	x	Do.
34-242	Stauffers	35	122	24,25	130	x	Do.
34-243	Skull	35	122	27,28	57	x	Affected by C.D. 37.
34-244	.....	35,36	119	31;36	29	...	Affected by C.D. 47.
34-245	West Solomon ...	35,36	120	19,30;24,25	560	x	
34-246	East Solomon ...	35,36	120	20,21,28-30;25	733	x	
34-247	.....	35,36	120	30,31;25,36	57	x	Affected by ditch.

Ident. number	Name	Location			Area in Acres	Meandered	Remarks
		Range	Township	Section			
34-248	.....	35,36	121	7;12	31	...	Affected by C.D. 27.
34-249	Mary.....	35,36	121	18,19;13,24	109	x	
34-250	.....	35,36	121	30;25	16	...	Affected by ditch.
34-251	Norway	35,36	121,122	various	2,496	x	Dam at outlet.
34-252	.....	35,36	122	18;13	67	...	Affected by ditch.
34-253	.....	35,36	122	19;24	30	...	
34-254	.....	36	117,118	3;34	51	...	Affected by J.D. 3.
34-255	.....	36	117,118	4;33	69	...	Do.
34-256	.....	36	118	1	51	...	Affected by C.D. 49.
34-257	.....	36	118	1,12	93	...	Affected by C.D. 31.
34-258	.....	36	118	5	38	...	Affected by J.D. 1.
34-259	.....	36	118	NE 6	31	...	Do.
34-260	.....	36	118	NW 6	25	...	Do.
34-261	.....	36	118	SW 6	48	...	Do.
34-262	.....	36	118	11	85	...	Affected by C.D. 10.
34-263	.....	36	118	12,13	55	...	Affected by C.D. 31.
34-264	.....	36	118	14	42	...	Affected by C.D. 10.
34-265	.....	36	118	22,27	75	...	Affected by C.D. 31.
34-266	Olson.....	36	118	26,27	130	x	Do.
34-267	.....	36	118	27	63	...	
34-268	Vicks.....	36	118	28,33	94	x	Affected by J.D. 3.
34-269	.....	36	118	34	103	x	Do.
34-270	.....	36	119	1	34	...	Affected by C.D. 7.
34-271	.....	36	119	1,2	17	...	Do.
34-272	.....	36	119	6	75	...	Do.
34-273	.....	36	119	7,8	44	...	Affected by C.D. 7.
34-274	.....	36	119	10	50	...	Do.
34-275	.....	36	119	17,18	65	...	Affected by J.D. 6.
34-276	.....	36	119	19,30	39	...	Do.
34-277	.....	36	119	21	53	...	Do.
34-278	.....	36	119	26,27	190	x	Affected by C.D. 10.
34-279	.....	36	119	29	24	...	Affected by J.D. 6.
34-280	.....	36	119	32	35	...	
34-281	.....	36	119	33,34	123	x	Affected by J.D. 6.
34-282	.....	36	119	34,35	23	...	Affected by C.D. 10.
34-283	Saint Johns.....	36	119,120	1,2;35,36	240	x	
34-284	.....	36	120	5,8	20	...	
34-285	Swan	36	120	9,10,15,16	276	x	Affected by ditch.
34-286	.....	36	120	10	23	...	Do.
34-287	Mamre	36	120	11,12,14	266	x	
34-288	Bunning.....	36	120	14	30	x	
34-289	.....	36	120	19	56	...	Affected by ditch.
34-290	.....	36	120	20,29	40	...	
34-291	.....	36	120	21	16	...	
34-292	Church.....	36	120	22,23	63	x	
34-293	.....	36	120	22,27	23	...	
34-294	Lindgren.....	36	120	25,26	75	x	
34-295	.....	36	120	SE 26	12	...	
34-296	.....	36	120	SC 26	19	...	
34-297	West Lindgren ..	36	120	NW 26	70	x	
34-298	.....	36	120	EC 28	27	...	Affected by C.D. 17.
34-299	.....	36	120	WC 28	21	...	
34-300	.....	36	120	34	33	...	
34-301	.....	36	120	35	17	...	Affected by ditch.
34-302	.....	36	120	35,36	13	...	
34-303	.....	36	120	36	53	...	Affected by C.D. 7.
34-304	.....	36	120,121	5;32	61	...	Affected by ditch.
34-305	.....	36	121	2	20	...	
34-306	Knutsons.....	36	121	3	67	...	
34-307	.....	36	121	3,4,9,10	137	x	

Ident. number	Name	Location Range	Township	Section	Area in Acres	Meandered	Remarks
34-308	.....	36	121	6	23	...	
34-309	.....	36	121	7,8	191	x	Affected by C.D. 27.
34-310	West.....	36	121	8,9,16,17	142	x	Do.
34-311	.....	36	121	9,10,15,16	539	x	Do.
34-312	.....	36	121	14,23	108	x	Do.
34-313	Sand.....	36	121	16,17,20,21	141	x	Do.
34-314	.....	36	121	17,18	49	...	Do.
34-315	.....	36	121	19,20	58	...	Do.
34-316	Henjum	36	121	21-23,27,28	230	x	
34-317	.....	36	121	21,28	20	...	
34-318	.....	36	121	WC 22	22	...	
34-319	.....	36	121	NC 22	18	...	
34-320	.....	36	121	24	67	...	Affected by ditch.
34-321	Swenson	36	121	24,25	123	x	
34-322	.....	36	121	25	57	...	Affected by ditch.
34-323	.....	36	121	25,36	43	...	
34-324	.....	36	121	27,28,33	37	...	
34-325	.....	36	121	NE 28	21	...	
34-326	.....	36	121	SE 28	23	...	
34-327	.....	36	121	NW 28	36	...	
34-328	.....	36	121	EC 30	19	...	
34-329	.....	36	121	NW 30	21	...	Affected by ditch.
34-330	.....	36	121	31	17	...	
34-331	.....	36	121	31,32	19	...	Affected by ditch.
34-332	.....	36	121	32	17	...	
34-333	.....	36	121	35	18	...	Affected by ditch.
34-334	.....	36	121,122	3;34	56	...	
34-335	.....	36	121,122	4;33	58	...	
34-336	East Sunburg ...	36	121,122	5,6;31,32	262	...	
34-337	.....	36	122	SE 4	16	...	
34-338	.....	36	122	4,9	27	...	
34-339	Brenner	36	122	5-8	97	x	
34-340	.....	36	122	9,10	27	...	
34-341	.....	36	122	9,16	65	...	
34-342	Ole.....	36	122	10,11,15	133	x	
34-343	.....	36	122	11,14	30	...	
34-344	Deer.....	36	122	12	52	...	Affected by ditch.
34-345	Blaamyhre.....	36	122	15,21,22	121	x	Originally meandered with Glesne Lake as one lake.
34-346	.....	36	122	16,17	192	...	Affected by C.D. 15.
34-347	Hefta	36	122	17,18	140	x	
34-348	.....	36	122	19,30	93	...	
34-349	.....	36	122	20	28	...	
34-350	.....	36	122	20,21,28	192	...	
34-351	.....	36	122	20,29	67	...	
34-352	Glesne.....	36	122	21,22	205	x	Originally meandered with Blaamyhre Lake as one lake.
34-353	.....	36	122	SW 22,27	70	x	Affected by C.D. 29.
34-354	.....	36	122	SE 22,27	35	...	
34-355	.....	36	122	29	33	...	
34-356	.....	36	122,123	1;36	16 (17)	...	Also in Pope County (61).
34-357	Crook.....	36	122,123	2,3;35	83 (95)	x	Do.
61-2	East Johanna ...				8 (123)	x	See Pope County (61).
61-3	Round				2 (36)	...	Do.
61-4	.....				7 (33)	...	Do.
12-1	Bad Water				76 (339)	x	See Chippewa County (12).
34-358	Vick.....	36,37	118	29,30,31;25	187 (242)	x	Also in Chippewa County (12). Drained by J.D. 3.
34-359	Sunburg.....	36,37	121,122	6;30,31;1;36	329 (416)	...	Also in Swift County (76).
34-360	.....	36,37	122	6;1	15 (20)	...	Do.
34-361	.....	36,37	122	30;25	15 (17)	...	Do.

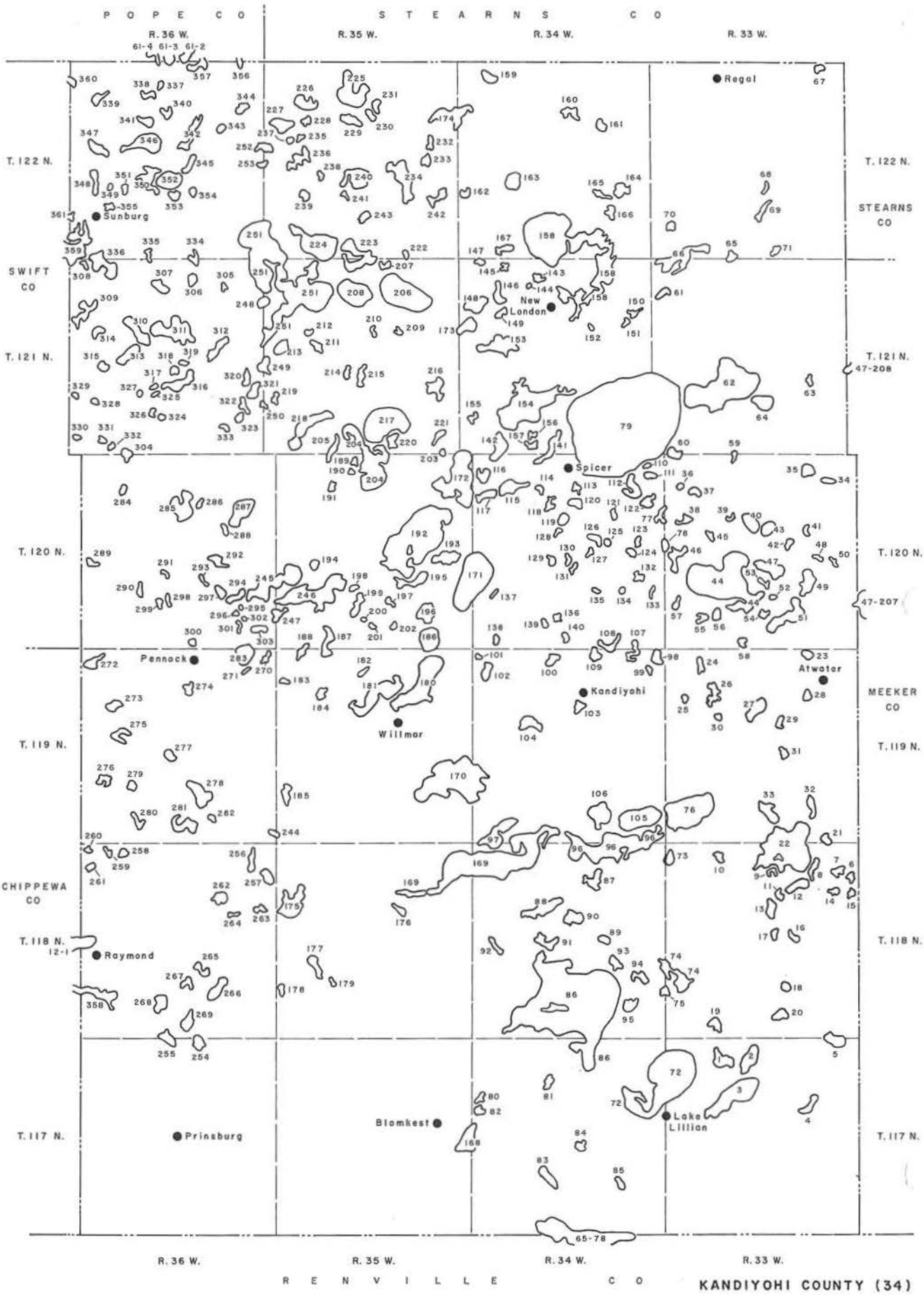
POPE CO
STEARNS CO
R. 36 W.
R. 35 W.
R. 34 W.
R. 33 W.
T. 122 N.
T. 121 N.
T. 120 N.
T. 119 N.
T. 118 N.
T. 117 N.
SWIFT CO
STEARNS CO
MEEKER CO
CHIPPEWA CO
RENVILLE CO
Sunburg
Regal
New London
Spicer
Pennock
Willmar
Kandiyohi
Atwater
Raymond
Prinsburg
Blomkest
Lake Lillian
47-208
47-207
65-78
KANDIYOHI COUNTY (34)

KITTSON COUNTY (35)

Number of lakes 5
Lake area, acres. 829

There are very few lakes in Kittson County. Upper and Lower Twin Lakes, 35-1 and 35-2, are directly related to a collapsed portion of beaches deposited by Glacial Lake Agassiz which crosses the southeastern part of the county. They occupy shallow basins between a series of beach ridges. The water levels in these lakes are maintained by ground water seepage from the ridges. Scull, 35-4, is in a region which was once part of an extensive marshy area. Bronson, 35-3, is a reservoir formed by a dam on the South Fork of Two Rivers which was completed in 1938. It is located in Lake Bronson State Park.

Ident. number	Name	Location Range	Township	Section	Area in Acres	Meandered	Remarks
35-1	Upper Twin.....	45	159	3,10	218	x	
35-2	Lower Twin	45	159,160	2,3;34,35	239	x	
35-3	Bronson.....	46	160,161	5;32-34	313	...	Recreation and water supply reservoir.
35-4	Scull	47	163	15,22	36	...	
35-5	Stella.....	51	163	1,2,11	23	...	

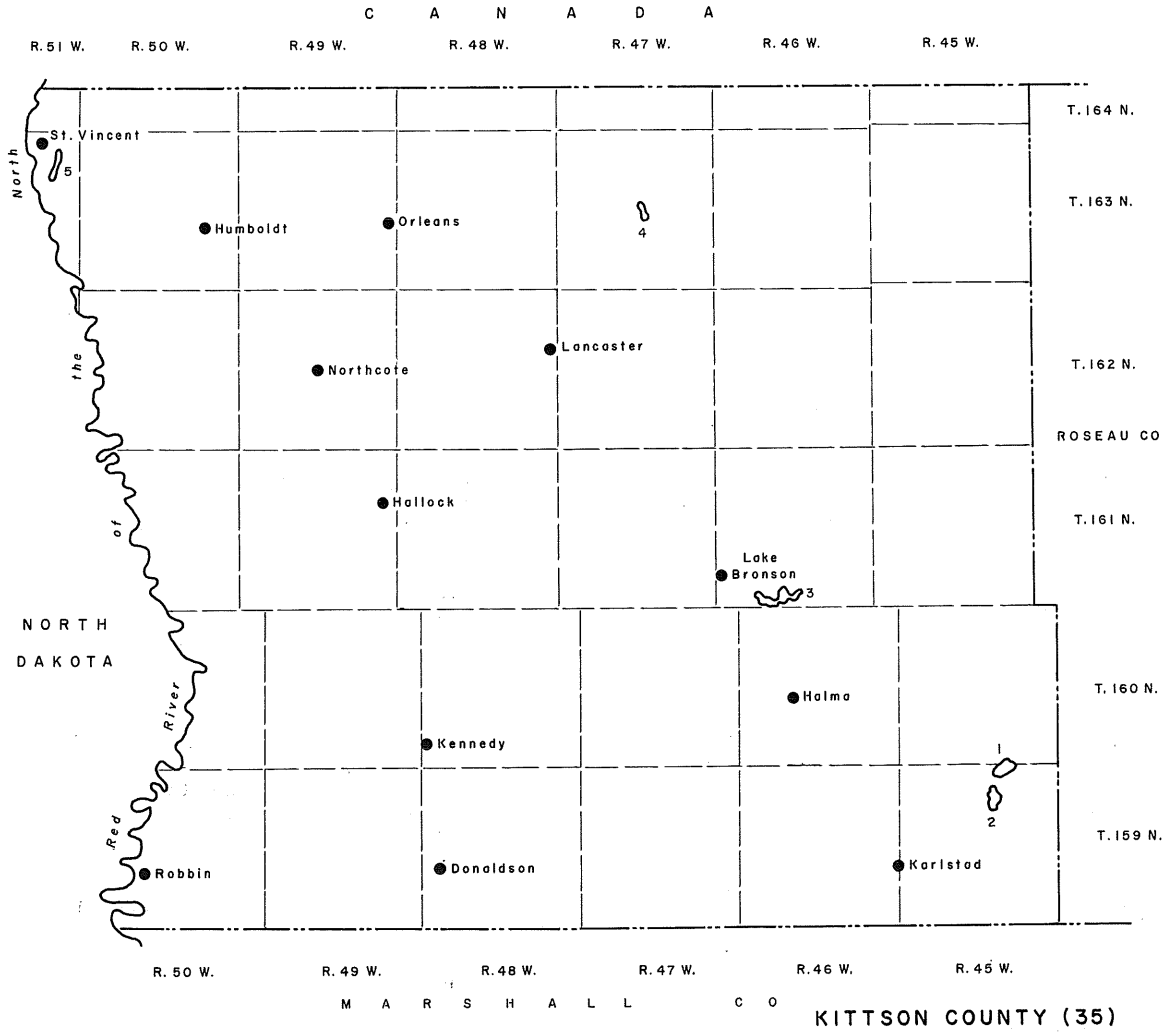

KOOCHICHING COUNTY (36)

Number of lakes 24
Lake area, acres. 32,003

The lake basins in the southern part of the county were formed from ice blocks deposited in glacial till. The few lakes in the northern part of the county occupy depressions in the bed of former Glacial Lake Agassiz. These lakes are quite shallow and have been largely filled with organic sediments through bog succession. The dominant control appears to be the irregular depressions in the bedrock surface of the area where ice lenses were buried by glacial drift and later with lake sediments from Lake Agassiz.

Rat Root, 36-6, area 555 acres, is the largest lake entirely in the county. Nett, 36-1, has a total area of 7,369 acres, 4,650 of which is in Koochiching County.

Lakes classified by area

Area in acres

	10 to 25	25 to 50	50 to 75	75 to 100	100 to 125	125 to 150	150 to 200	200 to 500	500 to 1000	5000 and more	Total
Number listed.	8	6	2	2	1	0	2	1	1	1	24
Number affected by drainage or dry.	0	0	0	0	0	0	0	1	0	0	1

Ident. number	Name	Location Range	Township	Section	Area in Acres	Meandered	Remarks
69-694	Rainy.				24,349 (220,800)	x	See St. Louis County (69). Mostly in Canada. Private Reservoir.
36-1	Nett.	21,22	65	various	4,650 (7,369)	x	Also in St. Louis County (69). Dam at outlet.
36-2	. . . . .	21,22	68	31;36	14 (27)	. . .	Also in St. Louis County (69).
69-845	Kabetogama				960 (25,760)	x	See St. Louis County (69).
36-3	. . . . .	22	64	6	11	. . .	
36-4	Pocquette	23	63	28,33	43	x	
36-5	Franklin	23	63	29,32	103	x	
36-6	Rat Root.	23	69,70	various	555	. . .	
36-7	Myrtle	24	63,64	2,3;34,35	168	x	
36-8	Moose	24	68	9,16	50	x	
36-9	Seretha	27	152	3,4,10	58	x	
36-10	. . . . .	27	152	10	10	. . .	
36-11	Clear.	27	152	21,22,27	82	x	Controlled by dam.
36-12	Miller.	27	152	26,27	19	. . .	
36-13	Little Dawson . .	27	152	27	10	. . .	
36-14	Dark.	27	152	27,28	99	x	Controlled by dam.
36-15	Lost.	27	158	8,9	13	. . .	
31-891	Big Constance . .				58 (172)	x	See Itasca County (31).
31-898	Moose				7 (373)	. . .	Do.
36-16	. . . . .	28	151	7	13	. . .	
36-17	. . . . .	28	151	8,17	26	. . .	
36-18	Bartlett.	28	151	19,20,29,30	303	x	Affected by S.D. 56.
36-19	LaBrie.	28	151	27	37	. . .	
36-20	. . . . .	28	151	NE 29	10	. . .	
36-21	Cameron	28	151	30,31	40	x	
36-22	Little Constance	28	151	36	37	. . .	
36-23	. . . . .	29	151	5,6	10	. . .	
36-24	Battle	29	151	22,27	268	x	

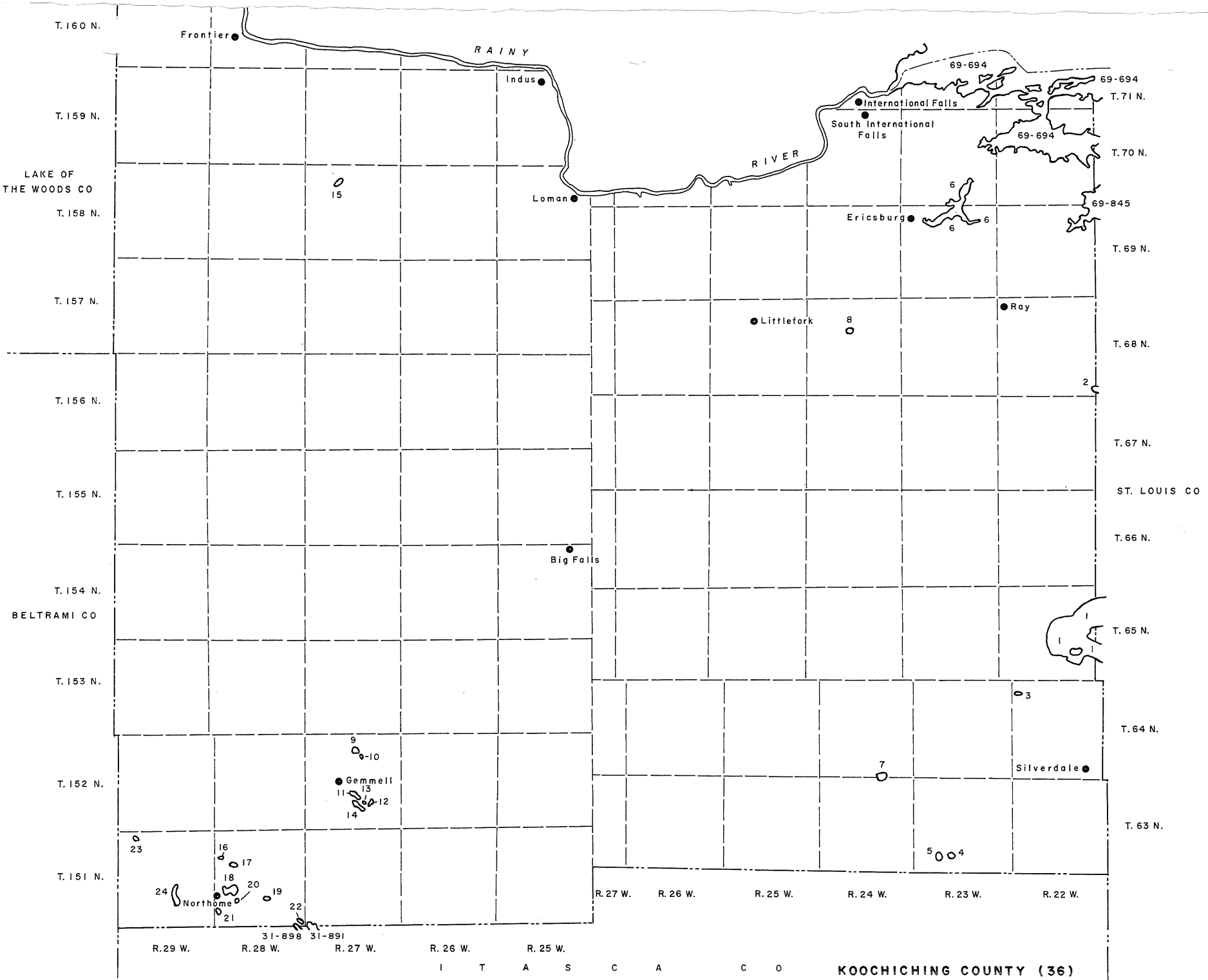

KOOCHICHING COUNTY (36)

LAC QUI PARLE COUNTY (37)

Number of lakes 229
Lake area, acres. 16,770

Lac Qui Parle County lakes are mostly shallow and many have been partly filled with sediment and are affected by artificial drainage systems. These basins were formed by the irregular deposition of glacial till.

Lac Qui Parle, 37-46, is the largest lake in the county. This basin was formed when alluvium deposited at the mouth of the Chippewa River created a natural dam across Glacial River Warren, now the Minnesota River. A dam was constructed at the outlet of the basin in 1936-1937 creating a flood control and water conservation reservoir. The reservoir has been operated by the U.S. Corps of Engineers since 1950.

Lakes classified by area

Area in acres

	10 to 25	25 to 50	50 to 75	75 to 100	100 to 125	125 to 150	150 to 200	200 to 500	500 to 1000	1000 to 2500	2500 to 5000	5000 and more	Total
Number listed.	79	89	30	15	2	5	3	5	0	0	0	1	229
Number affected by drainage or dry.	60	75	20	11	1	3	2	3	0	0	0	0	175

Ident. number	Name	Location Range	Township	Section	Area in Acres	Meandered	Remarks
37-1	Steenson	41	117	29-32	155	. . .	Affected by ditch.
37-2	Flinks Marsh . . .	42	115,116	1;35,36	99 (130)	. . .	Also in Yellow Medicine County (87).
37-3	. . . . .	42	116	1	35	. . .	Affected by J.D. 1.
37-4	. . . . .	42	116	2	20	. . .	
37-5	. . . . .	42	116	3	11	. . .	Affected by J.D. 1.
37-6	Ten Mile	42	116	3,10	318	. . .	Do.
37-7	. . . . .	42	116	5,8,9	46	. . .	Affected by J.D. 3.
37-8	. . . . .	42	116	9	29	. . .	Affected by ditch.
37-9	. . . . .	42	116	11	76	. . .	Affected by J.D. 1
37-10	. . . . .	42	116	16,21	40	. . .	Do.
37-11	. . . . .	42	115	NW 17	55	. . .	Do.
37-12	. . . . .	42	116	SC 17	22	. . .	Affected by ditch.
37-13	. . . . .	42	116	18	37	. . .	
37-14	. . . . .	42	116	WC 21	22	. . .	Affected by J.D. 1.
37-15	. . . . .	42	116	C 21	28	. . .	Do.
37-16	. . . . .	42	116	SE 21	25	. . .	Do.
37-17	Churchs.	42	116	26	62	. . .	
37-18	. . . . .	42	116	28	62	. . .	Affected by ditch.
37-19	. . . . .	42	116	N 29	69	. . .	Do.
37-20	. . . . .	42	116	SW 29	14	. . .	Do.
37-21	. . . . .	42	116	SW 30	17	. . .	Do.
37-22	North Marsh	42	116	36	64	. . .	
37-23	. . . . .	42	116,117	2;36	30	. . .	
37-24	. . . . .	42	117	1,12	26	. . .	Affected by J.D. 1.
37-25	. . . . .	42	117	5	17	. . .	Affected by C.D. 48.

Ident. number	Name	Location Range	Township	Section	Area in Acres	Meandered	Remarks
37-26	.....	42	117	4,8	92	...	
37-27	.....	42	117	NW 7	19	...	
37-28	.....	42	117	17,18	16	...	Do.
37-29	.....	42	117	18,19	41	...	Affected by C.D. 34.
37-30	.....	42	117	19,30	33	...	Do.
37-31	.....	42	117	20,29	59	...	Do.
37-32	.....	42	117	24	35	...	Affected by ditch.
37-33	.....	42	117	27	84	...	Affected by J.D. 1.
37-34	.....	42	117	33,34	45	...	Do.
37-35	.....	42	117	35,36	52	...	
37-36	.....	42	118	17	19	...	Affected by C.D. 16.
37-37	.....	42	118	17,18	14	...	Do.
37-38	.....	42	118	17,18	65	...	Do.
37-39	.....	42	118	17,20	48	...	Do.
37-40	.....	42	118	18,19	27	...	Affected by ditch.
37-41	.....	42	118	20,21	34	...	Do.
37-42	.....	42	118	21	33	...	Do.
37-43	.....	42,43	116	6;1	76	...	
37-44	.....	42,43	117	6,7;1,12	32	...	Affected by C.D. 34.
37-45	.....	42,43	118	18,19;13,24	17	...	Do.
37-46	Lac Qui Parle ..	42,43	118-120	various	4,625 (8,400)	x	Also in Chippewa County (12) and Swift County (76). Federal Reservoir.
87-115	.....				2 (31)	...	See Yellow Medicine County (87).
37-47	.....	43	115,116	6;31	14 (25)	...	Also in Yellow Medicine County (87).
37-48	.....	43	116	NE 2	22	...	
37-49	.....	43	116	WC 2	12	...	Affected by ditch.
37-50	.....	43	116	2,3	67	...	Do.
37-51	.....	43	116	3,4	57	...	Do.
37-52	.....	43	116	10	43	...	
37-53	.....	43	116	N 14	57	...	Affected by ditch.
37-54	.....	43	116	SE 14	23	...	
37-55	.....	43	116	19,30	65	...	Affected by ditch.
37-56	.....	43	116	22,23	73	...	
37-57	.....	43	116	S 23	15	...	
37-58	.....	43	116	26	17	...	Affected by J.D. 1.
37-59	.....	43	116	29,30	13	...	
37-60	.....	43	116	30	10	...	
37-61	.....	43	116	35	15	...	Affected by J.D. 1.
37-62	.....	43	117	1	19	...	
37-63	.....	43	117	EC 12	25	...	Affected by C.D. 77.
37-64	.....	43	117	12,13	77	...	Do.
37-65	.....	43	117	WC 13	23	...	Do.
37-66	.....	43	117	C 13	23	...	Do.
37-67	.....	43	117	SE 13	17	...	Do.
37-68	.....	43	117	N 24	13	...	Do.
37-69	.....	43	117	WC 24	15	...	Do.
37-70	.....	43	117	SC 24	31	...	Do.
37-71	.....	43	117	34	27	...	Affected by ditch.
37-72	.....	43	118	2	21	...	Affected by C.D. 16.
37-73	.....	43	118	3,4	30	...	Affected by ditch.
37-74	.....	43	118	4	96	...	Do.
37-75	.....	43	118	8	58	...	Affected by C.D. 20.
37-76	.....	43	118	10	79	...	Affected by C.D. 12.
37-77	.....	43	118	11	21	...	Affected by C.D. 16.
37-78	.....	43	118	11,14	21	...	Do.
37-79	.....	43	118	11,14	56	...	Do.

Ident. number	Name	Location Range	Township	Section	Area in Acres	Meandered	Remarks
37-80	.....	43	118	EC 13	30	...	Do.
37-81	.....	43	118	NC 14	17	...	Do.
37-82	.....	43	118	NW 14	17	...	Do.
37-83	.....	43	118	E 14,23	46	...	Do.
37-84	.....	43	118	C 14,23	32	...	Affected by C.D. 67.
37-85	.....	43	118	NE 15	47	...	
37-86	.....	43	118	NW 15	24	...	Affected by C.D. 4.
37-87	.....	43	118	NE 16	57	...	Do.
37-88	.....	43	118	21	29	...	Affected by C.D. 45.
37-89	.....	43	118	31	48	...	Affected by C.D. 44.
37-90	.....	43	118	32	24	...	Affected by C.D. 44.
37-91	.....	43	118	34	24	...	Affected by C.D. 27.
37-92	.....	43	118,119	4;33	18	...	
37-93	.....	43	119	19,20	29	...	Affected by C.D. 8.
37-94	.....	43	119	28,33	70	...	
37-95	.....	43,44	118	7,18;12,13	125	...	Affected by C.D. 20.
37-96	.....	43,44	119	30;25	41	...	Affected by C.D. 4.
37-97	.....	43,44	119	6,7;1,12	55	...	
6-1	Marsh.....				1,935 (6,100)	x	See Big Stone County (6). Also in Swift County (76). Federal Reservoir.
37-98	.....	44	116	12,13	21	...	Affected by ditch.
37-99	.....	44	116	23,24	43	...	Affected by C.D. 79.
37-100	.....	44	116,117	5;33	53	...	
37-101	.....	44	117	1,2,11,12	63	...	Affected by J.D. 4.
37-102	.....	44	117	NW 3	27	...	Do.
37-103	Cory.....	44	117	28	147	...	Affected by ditch.
37-104	.....	44	117	29,32	24	...	
37-105	.....	44	117	32	58	...	
37-106	.....	44	118	5-8	15	...	Affected by C.D. 4.
37-107	.....	44	118	7,18	141	...	
37-108	.....	44	118	8	21	...	Affected by C.D. 33.
37-109	.....	44	118	19,20	40	...	
37-110	.....	44	118	22	75	...	Affected by C.D. 4.
37-111	.....	44	118	24	20	...	Affected by C.D. 44.
37-112	.....	44	118	26,27	75	...	Affected by C.D. 27.
37-113	.....	44	118	WC 28,29	44	...	Affected by C.D. 18.
37-114	.....	44	118	SW 28,29	27	...	
37-115	.....	44	118	32	14	...	Affected by ditch.
37-116	.....	44	118	34	53	...	Affected by C.D. 18.
37-117	.....	44	119	NE 15	22	...	Affected by C.D. 7.
37-118	.....	44	119	NC 15	22	...	Do.
37-119	.....	44	119	NW 15	27	...	Do.
37-120	.....	44	119	15,16,21,22	263	...	Do.
37-121	.....	44	119	16,21	56	...	Do.
37-122	.....	44	119	17,20	82	...	
37-123	.....	44	119	NW 19	15	...	Affected by C.D. 13.
37-124	.....	44	119	19	109	...	Do.
37-125	.....	44	119	20,21,28,29	164	...	Affected by C.D. 9.
37-126	.....	44	119	22	59	...	Affected by C.D. 13.
37-127	.....	44	119	N 22	21	...	Do.
37-128	.....	44	119	23	45	...	Affected by C.D. 9.
37-129	.....	44	119	25,36	43	...	Do.
37-130	.....	44	119	27	83	...	Do.
37-131	.....	44	120	NW 35	14	...	Affected by C.D. 3.
37-132	.....	44	120	SC 35	30	...	Do.
37-133	.....	44	120	WC 36	31	...	Do.

Ident. number	Name	Location Range	Township	Section	Area in Acres	Meandered	Remarks
37-134	.....	44,45	118	NW 7;12	35	...	
37-135	.....	44,45	118	WC 7;12	55	...	
37-136	.....	44,45	119	6,1	41	...	Affected by ditch.
37-137	.....	44,45	119	7,1,12	122	...	
37-138	.....	44,45	119	18;13	235	...	
37-139	.....	45	116	4	15	...	
37-140	.....	45	117	2	28	...	Affected by C.D. 17.
37-141	.....	45	117	3,4	33	...	Do.
37-142	.....	45	117	4,5	18	...	Do.
37-143	.....	45	117	5	14	...	Do.
37-144	.....	45	117	5,8	36	...	Affected by ditch.
37-145	.....	45	118	2,11	17	...	Do.
37-146	.....	45	118	4,9	34	...	Do.
37-147	.....	45	118	12	15	...	Do.
37-148	.....	45	118	12,13	188	...	
37-149	.....	45	118	13,14	29	...	Affected by C.D. 32.
37-150	.....	45	118	14	28	...	
37-151	.....	45	118	24	20	...	
37-152	.....	45	118	25,26,35,36	33	...	Affected by C.D. 18.
37-153	.....	45	118	28	24	...	Affected by C.D. 17.
37-154	.....	45	118	28,29,32,33	79	...	Do.
37-155	.....	45	118	30	39	...	Affected by C.D. 49.
37-156	.....	45	118	31	72	...	Do.
37-157	.....	45	118	31,32	35	...	Affected by ditch.
37-158	.....	45	118	32	16	...	Affected by C.D. 17.
37-159	.....	45	118	33	34	...	Do.
37-160	.....	45	118	34	22	...	Do.
37-161	.....	45	119	N 1	19	...	Affected by C.D. 13.
37-162	.....	45	119	1,2	17	...	Do.
37-163	.....	45	119	1,2,11,12	45	...	Do.
37-164	.....	45	119	NE 2	24	...	Do.
37-165	.....	45	119	SE 2	28	...	Do.
37-166	.....	45	119	NW 2	31	...	Do.
37-167	.....	45	119	SW 2	18	...	Do.
37-168	.....	45	119	2,11	32	...	Do.
37-169	.....	45	119	4	17	...	Do.
37-170	.....	45	119	5	31	...	Affected by C.D. 24.
37-171	Boehnke Slough .	45	119	5,6	43	...	Do.
37-172	.....	45	119	5,8	42	...	Do.
37-173	.....	45	119	6	22	...	
37-174	.....	45	119	WC 8	14	...	Do.
37-175	.....	45	119	8,9	24	...	
37-176	.....	45	119	11	22	...	Affected by C.D. 13.
37-177	.....	45	119	12	38	...	Do.
37-178	.....	45	119	13,14	96	...	Do.
37-179	.....	45	119	C 16	38	...	
37-180	.....	45	119	S 16	21	...	Affected by C.D. 13.
37-181	.....	45	119	16,21	21	...	Do.
37-182	.....	45	119	18	39	...	Do.
37-183	.....	45	119	21	70	...	Do.
37-184	.....	45	119	21,22,27,28	50	...	Affected by ditch.
37-185	.....	45	119	25,26,35,36	217	...	Do.
37-186	.....	45	119	26,27	25	...	Do.
37-187	.....	45	119	27	21	...	
37-188	.....	45	119	28	25	...	
37-189	.....	45	119	29	39	...	
37-190	.....	45	119	32	11	...	
37-191	.....	45	119,120	2;35	24	...	Affected by ditch.
37-192	.....	45	119,120	3;34	16	...	Do.
37-193	.....	45	119,120	6;31	13	...	Do.

Ident. number	Name	Location Range	Township	Section	Area in Acres	Meandered	Remarks
37-194	.....	45	120	12	40	...	Do.
37-195	.....	45	120	21,28	25	...	Do.
37-196	.....	45	120	22,27	33	...	Do.
37-197	.....	45	120	27	47	...	Do.
37-198	.....	45	120	S 27,28	32	...	Do.
37-199	.....	45	120	N 27,28	28	...	Do.
37-200	.....	45	120	28	48	...	Do.
37-201	.....	45	120	28,29,33	29	...	Do.
37-202	.....	45	120	SC 30	17	...	Affected by C.D. 24.
37-203	Mud	45	120	30,31	96	...	Do.
37-204	.....	45	120	NC 33	41	...	
37-205	.....	45	120	NE 34	25	...	Affected by ditch.
37-206	.....	46	116	SC 2	25	...	Do.
37-207	.....	46	116	NC 2	10	...	Do.
37-208	.....	46	116	C 2	24	...	Do.
37-209	.....	46	116	2,3	25	...	Do.
37-210	.....	46	116	6-8	27	...	
37-211	.....	46	116	7,8	13	...	
37-212	.....	46	116	10,11	91	...	
37-213	.....	46	116	11	10	...	
37-214	.....	46	116	15	20	...	
37-215	.....	46	116	29,32	39	...	
37-216	.....	46	116,117	1,2;36	69	...	Affected by ditch.
37-217	.....	46	116,117	2;36	68	...	
37-218	.....	46	117	14	41	...	Affected by ditch.
37-219	.....	46	117	15	30	...	Do.
37-220	.....	46	117	NC 20	33	...	Do.
37-221	.....	46	117	20,29	27	...	Do.
37-222	.....	46	117	NE 21	37	...	Do.
37-223	.....	46	117	26,27	47	...	Affected by C.D. 42.
37-224	Pegg	46	118	4	133	...	Affected by C.D. 2.
37-225	.....	46	118	5	21	...	Affected by ditch.
37-226	.....	46	119	10,11	28	...	Affected by C.D. 5.
37-227	.....	46	119	26,35	18	...	Do.
37-228	.....	46	120	28	37	...	Affected by ditch.
37-229	Rosabel.....	46,47	117	4,5,8,9;3,10	259 (312)	x	Also in South Dakota.

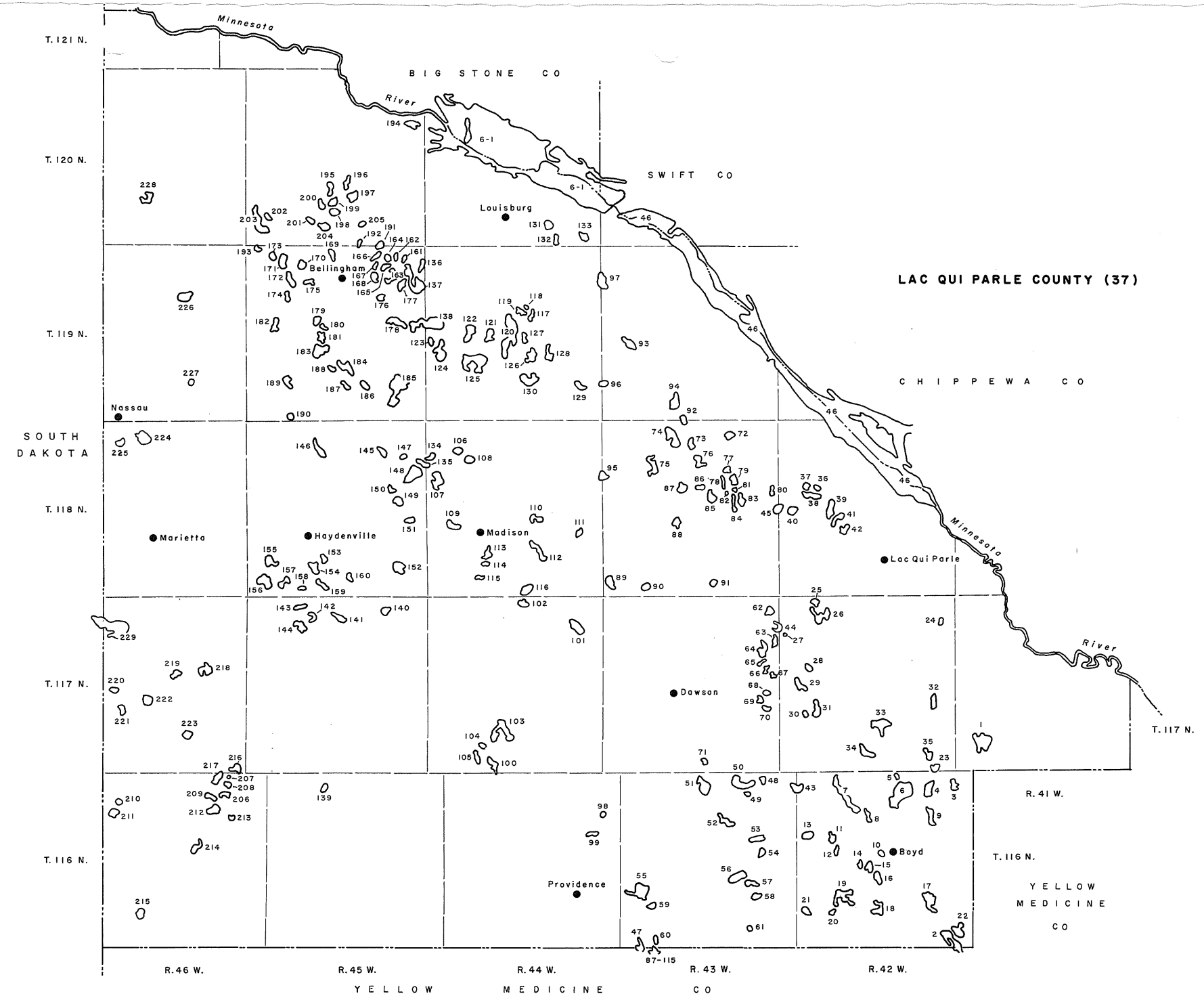
LAC QUI PARLE COUNTY (37)
Minnesota River
BIG STONE CO
SWIFT CO
CHIPPEWA CO
YELLOW MEDICINE CO
SOUTH DAKOTA
T. 121 N.
T. 120 N.
T. 119 N.
T. 118 N.
T. 117 N.
T. 116 N.
R. 46 W.
R. 45 W.
R. 44 W.
R. 43 W.
R. 42 W.
R. 41 W.
Louisburg
Bellingham
Nassau
Marietta
Haydenville
Madison
Lac Qui Parle
Dawson
Boyd
Providence
6-1
46

LAKE COUNTY (38)

Number of lakes [1]	817
Lake area, acres (except Lake Superior)	118,038
Lake Superior area adjacent to Lake County	382,200

The lake basins in the northern half of the county and along the shore of Lake Superior in the southern half were formed as a result of glacial erosion of the bedrock which is exposed at the surface over much of the area. These bedrock lake basins are the result of differential erosion of the bedrock surface by the several glaciers which crossed the area. The orientation of the basins is a reflection of the nature of the bedrock that was eroded. Some of the basins are localized in preglacial valleys.

The lake basins in the southern part of the county were formed primarily by glacial deposition and consist of basins derived from ice blocks deposited in drift and from the uneven distribution of glacial till.

Large lake basins entirely within the county include the following:

Ident. no.	Name	Area, acres
38-529	Snowbank	4,819
38-397	Insula	2,550
38-226	Kekekabic	1,905
38-220	Perent	1,844
38-351	Thomas	1,721
38-330	Alice	1,684
38-498	Ensign	1,583
38-637	Bald Eagle	1,507
38-656	Greenwood	1,469
38-396	Isabella	1,318
38-644	Moose	1,307
38-219	Silver Island	1,294
38-701	Gabbro	1,174
38-600	Three	1,085

[1] Includes six lakes along the Minnesota-Ontario border with most of their area in Canada. Excludes Garden Lake Reservoir which consists of four numbered lakes.

Following are large lakes located along the Minnesota-Ontario border:

Ident. no.	Name	Area, acres
38-645	Basswood	29,400
38-404	Knife	5,536 [2]
38-521	Carp	1,287 [2]
38-211	Cypress	1,092 [2]

[2] Lake basin is mostly in Canada.

Garden Lake Reservoir, 38-738, was formed by a dam built in 1925-1926 across the Kawishiwi River near Ely. The reservoir is operated as a hydropower storage reservoir by the Minnesota Power and Light Company. The reservoir system includes five meandered lake basins.

Lakes classified by area

	Area in acres												
	10 to 25	25 to 50	50 to 75	75 to 100	100 to 125	125 to 150	150 to 200	200 to 500	500 to 1000	1000 to 2500	2500 to 5000	5000 and more	Total
Number listed	339	179	79	48	32	21	25	52	21	16	2	3	817

LAKE COUNTY (38)

Ident. number	Name	Location Range	Township	Section	Area in Acres	Meandered	Remarks
16-1	Superior.....				382,200 (20,364,800)	x	See Cook County (16). Also in St. Louis County (69) and in Michigan, Wisconsin, and Canada.
16-804	North Wigwam...				6 (38)	x	See Cook County (16).
38-1	South Wigwam...	5,6	60	7;12	63 (68)	x	Also in Cook County (16). Logging dam at outlet.
38-2	Cross River	5,6	60	7,18;12,13	72 (77)	x	Do.
16-805	Elbow	5,6	60,61	29-32;1,35	144 (550)	x	See Cook County (16).
16-806	Frear				86 (332)	x	Do.
38-3	Lost.....	5,6	61	30;25	75 (87)	x	Also in Cook County (16).
16-807	Knight				27 (119)	x	See Cook County (16).
16-808	Phoebe				25 (758)	x	Do.
38-4	Cook	5,6	62	30;24,25	84 (92)	x	Also in Cook County (16).
38-5	Blue Wing.....	5,6	63	6;1,12	32 (34)	x	Do.
38-6	Edge	5,6	63	7;1,12	14 (14)	...	Also in Cook County (16). Less than one acre in Cook County.
16-809	Little Saganaga .	5,6	64	5-9,15-19,12,13,24	44 (1,962)	x	See Cook County (16).
38-7	Vierge	5,6	64	7;12	23 (25)	x	Also in Cook County (16).
16-810	Hop				35 (84)	...	See Cook County (16).
38-8	John Ek.....	5,6	64	30;25,36	59 (64)	x	Also in Cook County (16).
16-811	Gabimichigami ..				448 (1,236)	x	See Cook County (16).
16-812	Kingfisher.....				16 (35)	x	Do.
38-9	Tickle	5,6	65	18;SE 13	43 (49)	x	Also in Cook County (16).
38-10	Cook County....	5,6	65	19;24	43 (49)	x	Do.
38-11	Agamok.....	5,6	65	31;36	90 (113)	x	Do.
38-12	Swamp	5,6	66	19;24,25	108 (258)	x	Also in Cook County (16) and Canada.
16-813	Zephyr.....				50 (155)	x	See Cook County (16).
38-13	.....	6	57,58	6;31	10	...	
38-14	.....	6	58	9	69	...	
38-15	.....	6	58	9,16,17	19	...	
38-16	.....	6	58	15,16	13	...	
38-17	Blesner.....	6	58	19,30	16	...	
38-18	Benson	6	58	29	21	...	
38-19	Pearl.....	6	59	1	11	...	
38-20	East.....	6	59	1,2	86	x	
38-21	Artlip.....	6	59	2,11	83	x	
38-22	.....	6	59	8	15	...	
38-23	Shoepack.....	6	59	8,17	55	...	
38-24	Crooked.....	6	59	9-11,15	292	x	Logging dam at outlet.
38-25	Bonanza	6	59	9,10,15,16	56	x	
38-26	Hare.....	6	59	11,14	48	...	
38-27	Morris	6	59	13	21	...	
38-28	Echo	6	59	14,15,22,23	46	x	
38-29	Goldeneye.....	6	59	EC 15	10	...	
38-30	Meme	6	59	WC 15	12	...	
38-31	Thunderbird	6	59	16	100	x	
38-32	.....	6	59	20	23	...	
38-33	Ninemile	6	59	21,22,27	339	x	
38-34	.....	6	59	NW 23	13	...	
38-35	.....	6	59	SW 23,26	12	...	
38-36	Moose	6	59	29-32	201	x	
38-37	Paccini.....	6	59	34	19	...	
38-38	Lupus	6	59,60	6;31	93	x	
38-39	.....	6	60	SE 2,11	13	...	

Ident. number	Name	Location Range	Township	Section	Area in Acres	Meandered	Remarks
38-40	Besho	6	60	SW 2,11	29	...	
38-41	.....	6	60	3,10	14	...	
38-42	Wye	6	60	7,8	57	...	
38-43	Outlaw	6	60	9	24	...	
38-44	.....	6	60	SE 10	21	...	
38-45	Tord	6	60	10,11,15	11	...	
38-46	Vivian	6	60	NW 15, NE 16	10	...	
38-47	Wilson	6	60	15,16,21-23,26	666	x	Dam at outlet.
38-48	Harriet	6	60	17,20,21,28,29	281	x	
38-49	Wanless	6	60	18,19	84	x	
38-50	Sister	6	60	21,28	125	x	
38-51	Little Wilson	6	60	22,26,27	57	x	
38-52	.....	6	60	27,34,35	14	...	
38-53	Dam Five	6	60	28,33	92	x	Logging dam at outlet.
38-54	Alger	6	60	SE 29,32	29	...	
38-55	Charity	6	60	SW 29,32	26	...	
38-56	Fulton	6	60	29,30	39	...	
38-57	Hogback	6	60	31	44	...	Includes Canal Lake (less than 10 acres).
38-58	Scarp	6	60	31,32	43	...	
38-59	Mound	6	60	NW 32	18	...	
38-60	Whitefish	6	60-61	1,2,11,12;35,36	350	x	
38-61	.....	6	61	4	39	...	
38-62	Fool Hen	6	61	7,18	30	x	
38-63	.....	6	61	8	12	...	
38-64	Coffee	6	61	10,15,16	139	x	
38-65	Bone	6	61	13,14	43	x	
38-66	T	6	61	21,28,29	307	x	
38-67	Organ	6	61	24,25	44	x	
38-68	Windy	6	61	26-28,34	469	x	
38-69	Hazel	6	62	1,2	100	x	
38-70	Kawasachong	6	62	4,9	177	x	
38-71	Briar	6	62	6	10	...	
38-72	.....	6	62	SW 7	10	...	
38-73	Baskatong	6	62	7,8	81	x	
38-74	Square	6	62	8,17	125	x	
38-75	Short	6	62	9,15,16	31	...	
38-76	Stringer	6	62	10,11	42	...	
38-77	Bag	6	62	SE 13	14	...	
38-78	.....	6	62	13,14	10	...	
38-79	Watonwan	6	62	15,16,21,22	64	x	
38-80	Kawishiwi	6	62	16,17,20,21	468	x	
38-81	.....	6	62	EC 21	18	...	
38-82	Sundown	6	62	22	25	...	
38-83	Cat Eyes	6	62	NE 22,23	14	...	
38-84	Gobetween	6	62	SE 22,23	12	...	
38-85	Bill	6	62	34,35	56	...	
38-86	Sova	6	63	NC 1	14	...	
38-87	Redstart	6	63	1,2	14	...	
38-88	Saddle	6	63	1,2,11,12	44	...	
38-89	Rail	6	63	3	11	...	
38-90	Malberg	6	63	3,4,7-9,16,17	442	x	
38-91	.....	6	63	4	10	...	
38-92	Scotch	6	63	5,6	14	...	
38-93	Caveman	6	63	6	40	...	
38-94	Frond	6	63	9,10,15,16	54	...	

Ident. number	Name	Location Range	Township	Section	Area in Acres	Meandered	Remarks
38-95	Boze	6	63	10,15,22	78	...	
38-96	Trail	6	63	12	62	...	
38-97	Bowstring	6	63	14	17	...	
38-98	Koma	6	63	16,17,20,21	266	x	
38-99	Record	6	63	18	40	...	
38-100	Fantail	6	63	20	20	...	
38-101		6	63	22	11	...	
38-102	Mirth	6	63	25	10	...	
38-103		6	63	27	11	...	
38-104	Polly	6	63	27,28,32-34	541	x	
38-105	Wolverine	6	63	29,32	25	...	
38-106	Kickshaw	6	63,64	1;36	34	...	
38-107	Fable	6	63,64	2;35	16	...	
38-108	Kivaniva	6	63,64	3,4;33,34	43	...	
38-109	Marble	6	64	2,3,10	59	x	
38-110	Pouch	6	64	2,11	10	...	
38-111	Travois	6	64	3,4	50	...	
38-112	Capote	6	64	6,7	23	...	
38-113	Raven	6	64	7,18	204	x	
38-114	Mugwump	6	64	8	19	...	
38-115	Your	6	64	NE 8	13	...	
38-116	My	6	64	N 8,9	13	...	
38-117	Van	6	64	8,9	94	x	
38-118	Sprig	6	64	9,10	48	...	
38-119	Siren	6	64	9,16	19	...	
38-120	Lounge	6	64	NC 10	15	...	
38-121	Horsefish	6	64	10,11,14	51	...	
38-122	Image	6	64	11	57	...	
38-123	Leg	6	64	NW 12	24	...	
38-124	Rapture	6	64	WC 12	14	...	
38-125	Mediak	6	64	13,14	14	...	
38-126	Elton	6	64	13,23,24	140	x	
38-127	Incus	6	64	EC 14	20	...	
38-128	Cookoosh	6	64	SW 14	12	...	
38-129	Pace	6	64	NC 15	16	...	
38-130	Amimi	6	64	C 15	23	...	
38-131	Vee	6	64	15,16	42	...	
38-132	Fee	6	64	15,22	36	x	
38-133	Darlet	6	64	NW 16	19	...	
38-134	Ledge	6	64	WC 16,17	23	x	
38-135	Bewon	6	64	NE 17	12	...	
38-136		6	64	WC 17	11	...	
38-137	Cap	6	64	SW 17	46	...	
38-138	Riddle	6	64	SW 18	10	...	
38-139	Roe	6	64	18,19	76	x	
38-140	Boulder	6	64	19-21,29	314	x	
38-141	Jug	6	64	20,21,28,29	43	x	
38-142	Porridge	6	64	21,22	22	...	
38-143	Hoe	6	64	NE 22,23	58	x	
38-144	Birl	6	64	SE 22,27	19	...	
38-145	Hack	6	64	C 23	19	...	
38-146	Kallio	6	64	23-26	34	...	
38-147	Makwa	6	64	23,26,27	146	x	
38-148	Peron	6	64	25,36	12	...	
38-149	Hotfoot	6	64	NE 27	20	...	

Ident. number	Name	Location Range	Township	Section	Area in Acres	Meandered	Remarks
38-150	Panhandle.....	6	64	SE 27,34	14	...	
38-151	Pan	6	64	SC 27,34	106	x	
38-152	.....	6	64	NE 29	12	...	
38-153	Adams	6	64	29-33	590	x	
38-154	Treasure	6	64	30,31	32	...	
38-155	Cowan	6	64	NW 33	18	...	
38-156	Humpback.....	6	64	C 33	25	...	
38-157	Anit	6	64	SE 33,34	20	...	
38-158	Kivandeba.....	6	64	34,35	34	...	
38-159	.....	6	64	36	16	...	
38-160	Faith	6	65	1	32	...	
38-161	Fish.....	6	65	1,2,12	112	x	
38-162	Gift	6	65	EC 2	47	...	
38-163	Link.....	6	65	C 2	45	...	
38-164	Midas.....	6	65	SE 2,11	20	...	
38-165	Bullfrog.....	6	65	SW 2,11	78	x	
38-166	Cherry	6	65	3,9	178	x	
38-167	Baltic	6	65	NE 4	21	...	
38-168	Lunar.....	6	65	C 4	72	x	
38-169	Lake of the Clouds.....	6	65	EC 4	32	...	
38-170	Conic.....	6	65	C 5	20	...	
38-171	Dutton	6	65	5,6	33	x	
38-172	Topaz	6	65	8,9	174	x	
38-173	Canoe	6	65	EC 9,10	22	x	
38-174	.....	6	65	SE 9,16	10	...	
38-175	Clam	6	65	10	28	...	
38-176	Pitfall	6	65	11	42	...	
38-177	Cup	6	65	EC 11,12	18	x	
38-178	Holt.....	6	65	SE 11,13,14	129	x	
38-179	Kale.....	6	65	SE 13,14	20	...	
38-180	Ogishkemuncie..	6	65	13,22-24,26,27	893	x	
38-181	Canta.....	6	65	C 14	17	...	
38-182	Nabek	6	65	WC 14,15	48	x	
38-183	Nave	6	65	SC 15	12	...	
38-184	Toe	6	65	16	52	...	
38-185	.....	6	65	EC 18	10	...	
38-186	.....	6	65	C 18	10	...	
38-187	Eddy	6	65	20,21;28,29	134	x	
38-188	Kekekabic Ponds	6	65	21,28,29	72	x	
38-189	Spice	6	65	22	26	...	
38-190	Paco	6	65	24	19	...	
38-191	Skindance	6	65	24,25	58	x	
38-192	Bushman	6	65	25	13	...	
38-193	Mueller	6	65	25,26	30	x	
38-194	Jenny.....	6	65	NW 27,28	115	x	
38-195	Annie.....	6	65	SW 27,28	23	x	
38-196	Calico	6	65	WC 28,29	14	...	
38-197	Barter	6	65	SW 28,29	11	...	
38-198	Tradition.....	6	65	28,33	17	...	
38-199	Twilight	6	65	32	11	...	
38-200	Pear.....	6	65	32,33	33	x	
38-201	Loki.....	6	65	33	31	...	
38-202	Bushwah	6	65	33,34	12	...	
38-203	Fury.....	6	65	34	13	...	
38-204	.....	6	65,66	NE 1;36	14	...	

Ident. number	Name	Location Range	Township	Section	Area in Acres	Meandered	Remarks
38-205	Nawakwa	6	65,66	NW 1;35,36	103	x	
38-206	Hanson	6	65,66	2,3,10;34,35	300	x	
38-207	Ester	6	65,66	2;26,34,35	458	x	
38-208	Mist	6	65,66	3;34	15	...	
38-209	Gijikiki	6	65,66	4,5;32,33	124	x	
38-210	Ashdick	6	66	23-26	122	x	
38-211	Cypress	6	66	23,26-28,31-33	317 (1,092)	x	Mostly in Canada.
38-212	Plume	6	66	24,25	22	...	
38-213	Chaco	6	66	26,35	16	...	
38-214	Rabbit	6	66	27,34	130	x	
38-215	Embla	6	66	33	12	...	
38-216	Totem	6	66	35	18	...	
38-217	.....	6,7	58	31;36	17	...	
38-218	Elixir	6,7	60	30,31;36	18	...	
38-219	Silver Island	6,7	60,61	5;19,20,29-32;25,36	1,294	x	
38-220	Perent	6,7	61,62	4-9;1,2;31,32;36	1,844	x	
38-221	Chickadee	6,7	62	19;24	18	...	
38-222	Bugo	6,7	63	19;24	48	x	
38-223	Beaver	6,7	63,64	31;1,2;36	254	x	
38-224	Bakekana	6,7	64	6,7;1,12	73	x	
38-225	Sagus	6,7	64	19;13,24	188	x	
38-226	Kekekabic	6,7	64,65	2-4,11;29-32;34-36	1,905	x	
38-227	Amoeber	6,7	65	7,8,17,18;12	451	x	
38-228	Kek	6,7	65	31;36	62	...	
38-229	Little Knife	6,7	65,66	5-7,31,32;11,12	407 (680)	x	Also in Canada.
38-230	Nicado	7	56	6	13	...	
38-231	Tetagouche	7	56	7,18	68	...	
38-232	Nipisiquit	7	56	8	50	...	
38-233	Micmac	7	56	8,17	121	x	
38-234	.....	7	57	1,2,11,12	41	...	
38-235	.....	7	57	8	13	...	
38-236	.....	7	57	9,10	12	...	
38-237	.....	7	57	11	19	...	
38-238	.....	7	57	12	23	...	
38-239	.....	7	57	16,17	16	...	
38-240	Leskinen	7	57	21,22	34	x	State dam at outlet.
38-241	.....	7	57	25,26	22	...	
38-242	Johnson	7	57	34,35	34	...	
38-243	.....	7	57	35	10	...	
38-244	Egge	7	57,58	4;33	61	...	State dam at outlet.
38-245	Balsam	7	58	2,3	240	x	
38-246	Cramer Homestead	7	58	13,23,24	25	...	
38-247	Twenty Three	7	58	23,26	47	...	
38-248	Sonju	7	58	27,28	41	x	
38-249	Doyle	7	58	31	114	x	
38-250	Lookout	7	58	32	60	x	
38-251	Hoist	7	59	1,2	117	x	
38-252	Peavey	7	59	3,4	29	...	
38-253	.....	7	59	NW 4	10	...	
38-254	.....	7	59	WC 4	12	...	
38-255	Tanner	7	59	5,6,8	63	x	
38-256	Divide	7	59	7,8	69	x	
38-257	Crosscut	7	59	7,18	13	...	
38-258	Section Eight	7	59	8	13	...	
38-259	Spur	7	59	10,11	46	...	

Ident. number	Name	Location Range	Township	Section	Area in Acres	Meandered	Remarks
38-260	Cabin.....	7	59	13,14,23,24	71	...	
38-261	Bluebill.....	7	59	15	44	...	
38-262	.....	7	59	30	16	...	
38-263	.....	7	59,60	4;33	18	...	
38-264	Green Wing.....	7	60	2	37	...	
38-265	Folly.....	7	60	14	21	...	
38-266	Tomlinson.....	7	60	18	28	...	
38-267	Scanlon.....	7	60	24	29	...	
38-268	.....	7	60	24,25	12	...	
38-269	Homestead	7	60	25,26,35,36	50	x	
38-270	Dumbbell.....	7	60	31	15	...	
38-271	Scott	7	60	34,35	52	x	
38-272	Katydid.....	7	60	35	28	...	
38-273	Plum	7	60,61	4,5;32	74	x	
38-274	Warbler	7	61	2	12	...	
38-275	.....	7	61	3	22	...	
38-276	.....	7	61	3,4	14	...	
38-277	.....	7	61	NC 4	10	...	
38-278	.....	7	61	NW 4	10	...	
38-279	Placid.....	7	61	5	19	...	
38-280	.....	7	61	9	10	...	
38-281	Small.....	7	61	9,16	55	x	
38-282	Orchid.....	7	61	SW 10,15	14	...	
38-283	Sumpet.....	7	61	SC 10,15	86	x	
38-284	.....	7	61	11	12	...	
38-285	Swamp.....	7	61	13,14	55	x	
38-286	.....	7	61	14	28	...	
38-287	.....	7	61	14,15	30	...	
38-288	.....	7	61	15	28	...	
38-289	Island River....	7	61	16,17	148	x	
38-290	Comfort.....	7	61	17	48	...	
38-291	.....	7	61	20	17	...	
38-292	Section Twentynine...	7	61	20,29	122	x	
38-293	Bunny	7	61	30,31	41	x	
38-294	.....	7	61,62	2;35,36	20	...	
38-295	.....	7	61,62	NC 3;34	18	...	
38-296	.....	7	61,62	NW 3;34	30	...	
38-297	Snusbox.....	7	61,62	4;33	26	x	
38-298	Pompous.....	7	61,62	5;32	39	x	
38-299	Jupiter.....	7	62	1,2	67	...	
38-300	Maniwaki.....	7	62	3,4,9,10	114	x	
38-301	South Hope	7	62	4,5	88	x	
38-302	Clevise.....	7	62	5	12	...	
38-303	Arrow.....	7	62	6	13	x	
38-304	Arrow.....	7	62	7	33	x	
38-305	Andek	7	62	12	32	...	
38-306	.....	7	62	13	19	...	
38-307	Whittler.....	7	62	13,24	25	...	
38-308	Powwow	7	62	16,17,20,21	22	...	
38-309	Calamity.....	7	62	17	52	...	
38-310	Arrow.....	7	62	18	25	x	
38-311	Ferne.....	7	62	21,22,27,28	153	x	
38-312	Fungus	7	62	24	18	...	
38-313	Tomahawk.....	7	62	26	50	x	
38-314	Azure.....	7	62	NC 31	10	...	

Ident. number	Name	Location Range	Township	Section	Area in Acres	Meandered	Remarks
38-315	Boga	7	62	C 31	34	...	
38-316	Harica	7	62	32	18	...	
38-317	.....	7	62	33	22	...	
38-318	Peerless	7	62	35	12	...	
38-319	Hope	7	62,63	NE 5;32	154	x	
38-320	Promise	7	62,63	NW 5,6;32,33	44	...	
38-321	.....	7	63	1	23	...	
38-322	Fisher	7	63	NW 1,2	79	x	
38-323	Whiz	7	63	SW 1,2	24	...	
38-324	Bow	7	63	1,2,11,12	98	x	
38-325	Blissful	7	63	NC 2	15	...	
38-326	.....	7	63	WC 2	10	...	
38-327	Kaapoo	7	63	2,3	16	...	
38-328	.....	7	63	SW 2,11	27	...	
38-329	Cacabic	7	63	3,4	22	...	
38-330	Alice	7	63	3,4,8-10,14-17,21,22	1,684	x	
38-331	Chub	7	63	3,10	10	...	
38-332	Struggle	7	63	4,5,8,9	35	...	
38-333	Turkey	7	63	5	11	...	
38-334	Kiana	7	63	6,7	207	x	
38-335	Recline	7	63	7,8	11	...	
38-336	Amber	7	63	11	157	x	
38-337	.....	7	63	13	25	...	
38-338	River	7	63	14,22,23	126	x	
38-339	Hum	7	63	16,17	13	...	
38-340	Carol	7	63	17	96	...	
38-341	.....	7	63	20	10	...	
38-342	.....	7	63	22	14	...	
38-343	Fishdance	7	63	22,27,28	169	x	
38-344	Assawan	7	63	23	33	...	
38-345	Puffer	7	63	SE 25	20	...	
38-346	.....	7	63	SW 25,26	12	...	
38-347	Gogie	7	63	29,32	10	...	
38-348	Lethe	7	63	33	42	...	
38-349	Screamer	7	63	34	26	...	
38-350	Yoke	7	63	35	16	...	
38-351	Thomas	7	63,64	5,6;27-29,31-34	1,721	x	
38-352	.....	7	64	2,11	14	...	
38-353	Redface	7	64	4	13	...	
38-354	Minerva	7	64	4,5	22	...	
38-355	.....	7	64	4,9	12	...	
38-356	Grubstake	7	64	5	22	...	
38-357	Bedford	7	64	5,6	32	...	
38-358	.....	7	64	6,7	20	...	
38-359	Sedative	7	64	8,9,16,17	95	...	
38-360	Strup	7	64	11	79	...	
38-361	Wisini	7	64	11-14	129	x	
38-362	Elk	7	64	12,13	43	...	
38-363	Balmy	7	64	13	13	...	
38-364	Redfin	7	64	C 14	15	...	
38-365	Ahmakose	7	64	SE 14	49	...	
38-366	Gerund	7	64	14,15,22,23	99	x	
38-367	Mosquito	7	64	15	60	...	
38-368	Reflection	7	64	17	19	...	
38-369	Hatchet	7	64	17,20	158	...	

Ident. number	Name	Location Range	Township	Section	Area in Acres	Meandered	Remarks
38-370	Snatch	7	64	18	21	...	
38-371	Trinity	7	64	22	31	...	
38-372	Fraser	7	64	22-24;26,27	811	x	
38-373	Shepo	7	64	23,24	58	x	
38-374	.....	7	64	25	14	...	
38-375	Smite	7	64	25,36	47	...	
38-376	Muskrat	7	64	26,27	15	x	
38-377	Harmony	7	64	27,28	30	...	
38-378	Bullrush	7	64	29,32	36	...	
38-379	Douse	7	64	35	10	...	
38-380	Spider	7	64,65	4;33	33	x	
38-381	Skoota	7	64,65	5;32,33	147	x	
38-382	Arkose	7	64,65	6;31	22	...	
38-383	.....	7	65	24	12	...	
38-384	.....	7	65	NC 25	10	...	
38-385	.....	7	65	NW 25	12	...	
38-386	Sema	7	65	EC 25	78	x	
38-387	Dipper	7	65	25,26	16	x	
38-388	Spoon	7	65	25-27,34	285	x	
38-389	Pickle	7	65	26,34,35	104	x	
38-390	Bonnie	7	65	27	112	...	
38-391	Dix	7	65	EC 33,34	119	x	
38-392	Kettle	7	65	SE 33,34	47	x	
38-393	Dumbbell	7,8	59,60	6,7;31;1	476	x	
38-394	Lois	7,8	61	18;13	22	...	
38-395	Sylvania	7,8	61	31;36	86	x	
38-396	Isabella	7,8	61,62	30,31;1;25,26;35,36	1,318	x	
38-397	Insula	7,8	62,63	7,17-20,30,31;3,12, 13,23-27,34-36	2,550	x	
38-398	Missionary	7,8	64	6;1	110	x	
38-399	Explorer	7,8	64	6,7;1,12	59	x	
38-400	Ima	7,8	64	17-20;13,24,25	863	x	Logging dam at outlet.
38-401	Alworth	7,8	64	19,30;24,25	228	x	
38-402	Moiyaka	7,8	64	30,31;25,36	49	...	
38-403	Medas	7,8	64	31;36	22	...	
38-404	Knife	7,8	65	various	4,309 (5,536)	x	Also in Canada. Logging dam at outlet.
38-405	Bear	8	55,56	3;33,34	39	x	
38-406	Lax	8	56	11-14	273	x	
38-407	.....	8	56	13	15	...	
38-408	Bear	8	56	NC 25	17	...	
38-409	Bean	8	56	25,26	26	x	
38-410	.....	8	57	5-7	10	...	
38-411	Fry	8	57	9,16	32	x	
38-412	.....	8	58	2	29	...	
38-413	Soup	8	58	4	22	...	
38-414	.....	8	58	16	10	...	
38-415	Delay	8	59	2	121	x	
38-416	.....	8	59	7,8	31	...	
38-417	Round Island	8	59	12	58	...	
38-418	.....	8	59	13	10	...	
38-419	Crown	8	59	28,29,32,33	69	...	
38-420	Osier	8	59	30,31	81	x	
38-421	.....	8	59	33	10	...	
38-422	.....	8	59,60	1;36	12	...	
38-423	.....	8	59,60	2;35	10	...	
38-424	Lena	8	60	5,6	26	x	

Ident. number	Name	Location Range	Township	Section	Area in Acres	Meandered	Remarks
38-425	.....	8	60	8	23	...	
38-426	.....	8	60	16	10	...	
38-427	Finn Pond.....	8	60	22	12	...	
38-428	Frank.....	8	60	24,25	33	...	
38-429	Spear.....	8	60	26,27	18	...	
38-430	Weapon	8	60	27	12	...	
38-431	Trappers.....	8	60	27,34	21	...	
38-432	Eighteen.....	8	60	28,33,34	113	x	
38-433	Bushel.....	8	60	NW 29	18	...	
38-434	.....	8	60	SE 29	11	...	
38-435	.....	8	60	31	10	...	
38-436	Ellen.....	8	60	33	10	...	
38-437	Bine.....	8	60	34	17	x	
38-438	Redskin.....	8	60	EC 35	10	...	
38-439	.....	8	60	C 35	16	...	
38-440	Indian	8	60	SW 35	32	...	
38-441	Jack.....	8	60,61	1;36	51	x	
38-442	.....	8	61	4,9	23	...	
38-443	Bog	8	61	5-8	317	x	
38-444	Brush.....	8	61	8	59	x	
38-445	Nine A.M.	8	61	13,24	27	...	
38-446	Sapphire	8	61	22	42	...	
38-447	Lunch	8	61	24	22	...	
38-448	Helen	8	61	34	68	x	
38-449	Tornado.....	8	62	1	25	...	
38-450	Zitkala	8	62	4	14	...	
38-451	Briddle	8	62	5,8	14	...	
38-452	North Wilder....	8	62	5-7	103	x	
38-453	South Wilder....	8	62	7,8,17	75	x	
38-454	Hush	8	62	9	13	...	
38-455	Pose	8	62	10	87	...	
38-456	Hump.....	8	62	16,21	21	...	
38-457	Pioneer.....	8	62	18	21	...	
38-458	Wager	8	62	19,20	14	...	
38-459	Diana.....	8	62	19,30	52	...	
38-460	Marathon.....	8	62	20	37	...	
38-461	Fallen Arch	8	62	22	21	...	
38-462	.....	8	62	25	12	...	
38-463	Pelt.....	8	62	27,28	88	x	
38-464	Flapper.....	8	62	28	14	...	
38-465	Rice.....	8	62	29,32	206	x	
38-466	Tremolo.....	8	62,63	3;34	31	...	
38-467	.....	8	62,63	5;32	10	...	
38-468	Sable.....	8	63	C 1	13	...	
38-469	Coon	8	63	SE 1	16	...	
38-470	Beam.....	8	63	SW 1	17	...	
38-471	Drumstick.....	8	63	3	19	...	
38-472	Becoosin.....	8	63	7,18	52	...	
38-473	Benezie.....	8	63	8	59	...	
38-474	Starlight	8	63	9;10,15,16	95	x	
38-475	Jut.....	8	63	NW 12	47	...	
38-476	Fast.....	8	63	SW 12	19	...	
38-477	Cache	8	63	12,13	40	...	
38-478	Museum.....	8	63	14,15,22	62	...	
38-479	Blinker	8	63	16	11	...	

Ident. number	Name	Location Range	Township	Section	Area in Acres	Meandered	Remarks
38-480	Hood	8	63	16,17,20,21	26	...	
38-481	Quartz	8	63	17,18	14	...	
38-482	Slowfoot	8	63	19	41	...	
38-483	Fire	8	63	19-21	110	x	
38-484	Hudson	8	63	20,21,28,32-34	374	x	
38-485	Drag	8	63	21,22	18	...	
38-486	Brunch	8	63	28	15	...	
38-487	.....	8	63	29	13	...	
38-488	Disappointment..	8	63,64	4,5;27,28,32,34	950	x	
38-489	Shallow	8	64	NE 1	16	...	
38-490	Trader	8	64	C 1	89	...	
38-491	Vera	8	64	1-3	262	x	
38-492	Neglige	8	64	1,2,11,12	36	...	
38-493	.....	8	64	2,3,10,11	24	...	
38-494	.....	8	64	WC 3	12	...	
38-495	Trident	8	64	3,4	99	x	
38-496	Perdu	8	64	6,7	10	...	
38-497	Spigot	8	64	7	18	...	
38-498	Ensign	8	64	7-11,14-17	1,583	x	Logging dam at outlet.
38-499	.....	8	64	C 11	10	...	
38-500	Solitude	8	64	13	65	...	
38-501	.....	8	64	13,24	46	...	
38-502	Ashigan	8	64	14,15	163	x	Logging dam at outlet.
38-503	Boot	8	64	16,20,21	216	x	Do.
38-504	Grub	8	64	17-19	41	...	
38-505	Haven	8	64	21,22	19	...	
38-506	Swing	8	64	EC 22	13	...	
38-507	Abinodji	8	64	WC 22	39	...	
38-508	Gibson	8	64	22,23	36	...	Logging dam at outlet.
38-509	Jitterbug	8	64	22,23,26,27	32	...	
38-510	Cattyman	8	64	23	30	...	Logging dam at outlet.
38-511	Jordan	8	64	23,24,26	166	x	Do.
38-512	Adventure	8	64	23,26	51	...	
38-513	.....	8	64	SC 24	10	...	
38-514	Magnet	8	64	25,26	40	...	
38-515	Kobe	8	64	25,36	20	...	
38-516	Ahsub	8	64	27,28	70	...	
38-517	.....	8	64	28	13	...	
38-518	.....	8	64	29,32	13	...	
38-519	Muzzle	8	64	35,36	72	...	
38-520	Frog	8	64,65	4;34	58	x	
38-521	Carp	8	65	34,35	116 (1,287)	x	Mostly in Canada. Logging dam at outlet.
38-522	Melon	8	65	WC 35	5 (10)	x	Also in Canada. Logging dam at outlet.
38-523	Seed	8	65	C 35	23 (89)	x	Mostly in Canada. Logging dam at outlet.
38-524	Portage	8	65	35,36	67	x	
38-525	Harbor	8,9	62	6,7;1,12	33	x	
38-526	Parent	8,9	63	6,7;1,12	412	x	
38-527	Delta	8,9	63	18,19;13,24	27	...	
38-528	Four	8,9	63	30-32;23-26,35,36	749	x	
38-529	Snowbank	8,9	63,64	1-3,11,12;19,20,29-31;23-27,34-36	4,819	x	
38-530	Sucker	8,9	64	6,7;1,2,12	337 (353)	x	Also in Canada. Dam at outlet.
38-531	Splash	8,9	64	7;12	103	x	
38-532	Birch	8,9	64,65	5,6;1;32-34	338 (720)	x	Mostly in Canada.
38-533	.....	9	55	NW 1	14	...	
38-534	.....	9	55	SE 1	10	...	

Ident. number	Name	Location Range	Township	Section	Area in Acres	Meandered	Remarks
38-535	.....	9	55	3	10	...	
38-536	Water Tank.....	9	56	19	10	...	
38-537	.....	9	56	23,26	13	...	
38-538	Katherine	9	57	3,9,10	77	x	
38-539	Cloquet.....	9	57	8,9	186	x	
38-540	Sink.....	9	57	16	17	...	
38-541	Kari.....	9	57	20	22	...	
38-542	Lillian.....	9	57	20,29	34	x	
38-543	Rota.....	9	58	2,3	116	x	
38-544	Spruce.....	9	58	15	85	x	
38-545	Ferman	9	58	24,25	24	...	
38-546	.....	9	59	9	14	...	
38-547	Fishtrap	9	59	10	23	...	
38-548	Wilbar	9	59	35	29	...	
38-549	Inga.....	9	60	2,11	78	x	
38-550	Surprise.....	9	60	6	38	x	
38-551	Beetle.....	9	60	C 7	35	x	
38-552	Dragon.....	9	60	7,8	85	x	
38-553	Hide.....	9	60	7,18	28	...	
38-554	Gander.....	9	60	7,8,17,18	131	x	
38-555	Ova	9	60	9,10	34	x	
38-556	Cat.....	9	60	C 10	60	x	
38-557	Grouse.....	9	60	10,11,14,15	149	x	
38-558	.....	9	60	11	20	...	
38-559	Kitigan	9	60	11-14	84	x	Logging dam at outlet.
38-560	Victor	9	60	13	24	...	
38-561	Mitawan.....	9	60	13,14,23,24	202	x	
38-562	.....	9	60	15	10	...	
38-563	.....	9	60	17	11	...	
38-564	Planted.....	9	60	18,19	61	...	
38-565	Bandana	9	60	19,30	10	...	
38-566	.....	9	60	21	10	...	
38-567	Rat.....	9	60	22	10	...	
38-568	Flat Horn	9	60	22,27	63	x	
38-569	.....	9	60	WC 23	25	...	
38-570	Steamhaul.....	9	60	EC 23	36	...	
38-571	.....	9	60	26	19	...	
38-572	Fishfry	9	60	26,27	17	...	
38-573	Gegoka	9	60	27,28	174	x	
38-574	John.....	9	60	10,11	23	x	
38-575	.....	9	61	15,16	10	...	
38-576	Edward	9	61	22	22	...	
38-577	Little Bear.....	9	61	26,35	23	x	
38-578	Sphagnum	9	61	28	14	x	
38-579	.....	9	61	35	26	...	
38-580	Horseshoe.....	9	62	1,2,11,12	196	x	
38-581	Spinnan.....	9	62	3	29	...	
38-582	Holiday.....	9	62	3,4	34	...	
38-583	Camdre	9	62	7,8	51	x	
38-584	Pietro	9	62	7,8,17,18	325	x	
38-585	Kayoskh	9	62	9,16	21	x	
38-586	Rock of Ages...	9	62	10,11,14,15	60	...	
38-587	Brewis.....	9	62	12	19	...	
38-588	Path.....	9	62	14	48	...	
38-589	Mirror.....	9	62	14,15,22,23	36	...	

Ident. number	Name	Location Range	Township	Section	Area in Acres	Meandered	Remarks
38-590	Gull	9	62	16-20	495	x	
38-591	Pangi	9	62	20;29	37	x	
38-592	Phospor	9	62	21	38	...	
38-593	Superstition	9	62	22,27	26	...	
38-594	Cargo	9	62	23,24	28	...	
38-595	.....	9	62	24	13	...	
38-596	Quadga	9	62	25,26,35,36	236	x	
38-597	Campfire	9	62	26	10	...	
38-598	Myth	9	62	26,27	12	...	
38-599	.....	9	62	31,32	26	...	
38-600	Three	9	62,63	2,3;26,34,35	1,085	x	
38-601	.....	9	62,63	4,33	10	...	
38-602	Discovery	9	63	4	35	...	
38-603	Gem	9	63	5,6	18	...	
38-604	.....	9	63	10	11	...	
38-605	One	9	63	15,16,20-22,28,29	822	x	Logging dam at outlet.
38-606	.....	9	63	18	10	...	
38-607	.....	9	63	19,30	15	...	
38-608	Two	9	63	22;26-28,33-35	529	x	Logging dam at outlet.
38-609	Climax	9	63	23	28	...	
38-610	Rifle	9	63	26	36	...	
38-611	Carefree	9	63	30	19	...	
38-612	Weasel	9	63	31	20	...	
38-613	Rock Island	9	63	33	65	...	
38-614	.....	9	63	34	17	...	
38-615	.....	9	63,64	4,32,33	31	...	
38-616	Manomin	9	64	3,4,9	455	x	
38-617	.....	9	64	4,5	17	...	
38-618	Acorn	9	64	8	13	...	
38-619	Newfound	9	64	10-15,21,22	652	x	
38-620	Found	9	64	10,15	60	...	
38-621	Juggler	9	64	11	24	...	
38-622	Wooden Leg	9	64	13	26	...	
38-623	Spree	9	64	EC 14	31	...	
38-624	Skull	9	64	WC 14	29	...	
38-625	Thermal	9	64	SW 14	19	...	
38-626	Washte	9	64	19	84	...	
38-627	.....	9	64	20,29	40	...	
38-628	.....	9	64	23	10	...	
38-629	.....	9	64	27	27	...	
38-630	Flash	9	64	27,28,33,34	142	x	
38-631	.....	9	64	28	10	...	
38-632	.....	9	64	NW 33	20	...	
38-633	.....	9	64	WC 33	12	...	
38-634	.....	9	64	SW 33	23	...	
38-635	Grass	9,10	60	6,7;1	45	x	
38-636	.....	9,10	60	30;25	16	...	
38-637	Bald Eagle	9,10	61,62	6;1,12;30,31;23-27, 35,36	1,507	x	
38-638	Clearwater	9,10	62	5-8;1,12	615	x	
38-639	Pagami	9,10	62,63	1;31;36	75	x	
38-640	Ojibway	9,10	63	7,18;11-14	383	x	
38-641	Jasper	9,10	63,64	1,2;31;36	195	x	Logging dam at outlet.
38-642	Wind	9,10	64	17-20;13,24	952	x	Do.
38-643	Witness	9,10	64	19,30;24,25	42	...	
38-644	Moose	9,10	64	20-22,28-32;25,36	1,307	x	

Ident. number	Name	Location Range	Township	Section	Area in Acres	Meandered	Remarks
38-645	Basswood.....	9,10	64,65	various	14,610 (29,400)	x	Mostly in Canada.
38-646	Amberger.....	10	55	7,8	37	...	
38-647	Clark.....	10	55,56	5,6;31	60	x	
38-648	Langley.....	10	56	15	14	...	
38-649	Legler.....	10	56	16,21	51	...	
38-650	Marble.....	10	56	29	159	x	
38-651	Kane.....	10	56	29-32	108	x	
38-652	Driller.....	10	57	4	31	...	
38-653	Phantom.....	10	57,58	3;34	75	x	
38-654	Source.....	10	58	25,26	35	x	
38-655	Railroad.....	10	58	36	11	...	
38-656	Greenwood.....	10	58,59	4,5,7-9,17-20;32	1,469	x	
38-657	.....	10	59	NW 1,2	16	x	
38-658	Middle McDougal	10	59	WC 1,2	108	x	
38-659	South McDougal.	10	59	SW 1,2,11,12	277	x	
38-660	Stony.....	10	59,60	4,5,7,8;33,34	409	x	
38-661	Robin.....	10	60	2,3,10,11	25	...	
38-662	.....	10	60	C 5	10	...	
38-663	.....	10	60	5,6	11	...	
38-664	Dunnigan.....	10	60	5,8	84	x	
38-665	Gypsy.....	10	60	6,7	26	...	
38-666	Slate.....	10	60	8,9,16,17	354	x	
38-667	Gunsten.....	10	60	10	19	x	
38-668	Swallow.....	10	60	10,11	158	x	
38-669	Chipmunk.....	10	60	12	39	x	
38-670	Pike.....	10	60	13,14,24	78	x	
38-671	Two Deer.....	10	60	14	52	x	
38-672	Alsike.....	10	60	15	30	x	
38-673	Highlife.....	10	60	16	22	...	
38-674	East Chub.....	10	60	16,17,20	98	x	
38-675	West Chub.....	10	60	17-20	124	x	
38-676	Pitcha.....	10	60	19,20,29,30	39	x	
38-677	.....	10	60	NC 22	13	...	
38-678	.....	10	60	EC 22	12	...	
38-679	Campers.....	10	60	22,27	56	x	
38-680	Moccasin.....	10	60	24	10	...	
38-681	Wadop.....	10	60	24,25	47	x	
38-682	Luster.....	10	60	25,26	46	...	
38-683	.....	10	60	26,35	18	...	
38-684	Little Wampus..	10	60	28	24	x	
38-685	Wampus.....	10	60	28,29,32,33	146	x	
38-686	North McDougal.	10	60	35,36	323	x	State dam at outlet.
38-687	Shamrock.....	10	60,61	4;33	58	x	
38-688	Norway.....	10	61	3	18	x	
38-689	Gesend Pond...	10	61	10	12	...	
38-690	.....	10	61	14	22	...	
38-691	August.....	10	61	15,16,20,21	221	x	
38-692	Heart.....	10	61	18	42	...	
38-693	.....	10	61	23	10	...	
38-694	Baird.....	10	61	28,29	18	x	
38-695	Climber.....	10	61	28,33	15	...	
38-696	Tony.....	10	61	32	10	...	
38-697	Starling.....	10	61	33	10	...	
38-698	.....	10	61,62	3;34	22	...	
38-699	Bogberry.....	10	61,62	6;31	94	x	
38-700	Cortes.....	10	62	2	29	...	
38-701	Gabbro.....	10	62	3,9-11,14-16,21-23	1,174	x	Dam at outlet.
38-702	Bruin.....	10	62	7,18	37	x	
38-703	Little Gabbro...	10	62	8,9,16,17	228	x	
38-704	Turtle.....	10	62	12,13,14,23,24	359	x	

Ident. number	Name	Location Range	Township	Section	Area in Acres	Meandered	Remarks
38-705	Nickel	10	62	29	22	...	
38-706	Omaday	10	62	30,31	37	x	
38-707	Eskwagama	10	62,63	6;31	79	x	
38-708	Sourdough	10	63	5,8	17	...	
38-709	Madden	10	63	9,10,15,16	37	x	
38-710	Rookie	10	63	NW 10	26	...	
38-711	Wedge	10	63	SC 10	13	...	
38-712	Glacier Pond	10	63	NW 11	18	...	
38-713	Refuge Pond	10	63	11,12	20	...	
38-714	Section Twelve	10	63	12	50	...	
38-715	Triangle	10	63	13,14,23,24	318	x	
38-716	Jewell	10	63	NC 14	11	...	
38-717	Kamimela	10	63	WC 14,15	26	...	
38-718	Greenstone	10	63	15,16,20-22	316	x	
38-719	Uranus	10	63	EC 22	22	...	
38-720	Conchu	10	63	SW 22	50	...	
38-721	.....	10	63	23	20	...	
38-722	Clear	10	63	29,31,32	239	x	
38-723	Astray	10	63	34	14	...	
38-724	Tofte	10	63,64	23,10,11;35	134	x	
38-725	Indiana	10	64	15	153	...	
38-726	Good	10	64	16,21,22	183	x	
38-727	Ella Hall	10	64	20,29,30	372	x	
38-728	Hula	10	64	22,27	121	x	
38-729	Wood	10	64	25-28,34	587	x	
38-730	.....	10	64	25,36	11	...	
38-731	.....	10	64	26	10	...	
38-732	Slumber	10	64	32	44	...	
38-733	.....	10	64	35	10	...	
38-734	.....	10	64	36	11	...	
38-735	Sand	10,11	59	18;13,23-25	506	x	
38-736	Harris	10,11	61	19;13,23,24	121	x	
38-737	Beaver Hut	10,11	61	30,31;25,36	32	x	
38-738	Garden	10-12	62,63	various	4,236 (6,427)	...	Also in St. Louis County (69). Reservoir area shown includes areas of Farm, South Farm & White Iron Lakes which are part of reservoir but listed separately.
38-739	Pea Soup	10,11	63	18;13	13	...	
38-740	Kempton	10,11	63	19;24	66	x	
38-741	Pickerel	10,11	63	19,30;24,25	171	x	
38-742	Mud	10,11	64	30,31;25,36	164	x	
38-743	Black	11	54	4	13	...	
38-744	Stewart	11	54	4,5,8,9	264	x	
38-745	.....	11	54	6	11	...	
38-746	Sawmill	11	54	18	28	...	
38-747	Twin	11	54,55	4;33	26	x	
38-748	Long	11	54,55	5;32	43	...	
38-749	Woodcock	11	55	6	53	...	
38-750	Christianson	11	55	12,13	158	...	
38-751	Thomas	11	55	14,15,22,23	157	...	
38-752	.....	11	55	32	10	...	
38-753	Highland	11	55	33,34	125	...	
38-754	Murphy	11	56	7,8,17,18	128	x	Logging dam at outlet.

Ident. number	Name	Location Range	Township	Section	Area in Acres	Meandered	Remarks
38-755	Sullivan.....	11	56,57	1;36	41	...	Do.
38-756	Upland.....	11	57	1,12	74	x	
38-757	Crest.....	11	57	3,10	93	x	
38-758	Hjalmer.....	11	57	9	109	...	
38-759	Ridgepole.....	11	58,59	3;34	23	x	
38-760	.....	11	59	11	10	...	
38-761	Fools.....	11	59	11,12	14	x	
38-762	Bonga	11	59	14	138	x	
38-763	.....	11	59	15	16	...	
38-764	Culkin.....	11	59	17,20	58	x	
38-765	Continental.....	11	59	21	21	...	
38-766	Lobo	11	59	22,23	132	x	
38-767	Cougar.....	11	59	34,35	71	x	
38-768	.....	11	60	1,12	11	...	
38-769	.....	11	60	4	11	...	
38-770	Chow.....	11	60	10,11	24	...	
38-771	Fran.....	11	60	11	11	...	
38-772	Jackpot.....	11	60	24,25	13	...	
38-773	Denley.....	11	60,61	2;36	23	x	
38-774	.....	11	61	NC 31	18	...	
38-775	.....	11	61	WC 31	20	...	
38-776	.....	11	61	34	12	...	
38-777	Crocket.....	11	62	15,22	20	...	
38-778	South Farm.....	11	62,63	2;35,36	---	x	Area included in Garden Lake Reservoir.
38-779	Farm	11	62,63	3;4;33,34	---	x	Do.
38-780	Browns	11	63	5,8	248	x	
38-781	Stub.....	11	63	11,14,15	85	x	
38-782	.....	11	63	20,21,27-30	---	x	Area included in Garden Lake Reservoir.
38-783	.....	11	63	24	10	...	
38-784	Newton	11	63,64	3,4;22,26,27,33,34	502	x	Logging dam at outlet.
38-785	Tin Can Mike...	11	64	5,8	142	...	
38-786	Sandpit	11	64	7	65	...	
38-787	Azoin.....	11	64	15	48	...	
38-788	Muskeg	11	64	25	178	x	
38-789	Camp.....	11	64	28,29,31,32	84	...	
38-790	Bright	11	64	31	26	...	
38-791	.....	11	64	33	31	...	
38-792	Horse.....	11	64,65	5;20,21,28,29,32,33	724	x	
38-793	Circle	11	65	2,3	30	x	
38-794	Jackfish	11	65	3,4,9,10	225	x	
38-795	Sauna.....	11	65	4	39	x	
38-796	Maingan.....	11	65	4,5,8	34	...	
38-797	Pakwene.....	11	65	5	25	...	
38-798	Gypo	11	65	6	53	...	
38-799	Webfoot.....	11	65	C 8	15	...	
38-800	Tick.....	11	65	SW 8	14	...	
38-801	Section Sixteen .	11	65	16	70	x	
38-802	No See Um	11	65	17	32	...	
38-803	Hube	11	65	25	16	...	
38-804	.....	11	65	27,28	10	...	
38-805	.....	11	65	34	21	...	
38-806	Wabosons	11	65,66	3;34	38	x	
38-807	.....	11	66	NE 21	13	...	
38-808	.....	11	66	EC 21	10	...	
38-809	Chippewa	11	66	31	95	x	

Ident. number	Name	Location Range	Township	Section	Area in Acres	Meandered	Remarks
69-1	Pine				162 (442)	x	See St. Louis County (69).
69-2	Seven Beaver				21 (1,509)	x	Do.
69-3	Birch				2,628 (7,628)	x	Do. Private Reservoir.
69-4	White Iron	11,12	62	various	---	x	Also in St. Louis County (69). Area included in Garden Lake Reservoir.
38-810	Cedar	11,12	63	5-7;12,13	346 (472)	x	Also in St. Louis County (69).
38-811	Fall	11,12	63,64	2,3,9-11,16-20;13, 24;34,35	2,260 (2,322)	x	Also in St. Louis County (69). Logging dam at outlet.
69-5	Alruss				1 (30)	...	See St. Louis County (69).
38-812	Range	11,12	64	18;13	75 (100)	x	Also in St. Louis County (69).
38-813	Fourtown	11,12	64,65	6;1;19,30-32;24,25, 36	965 (1,305)	x	Do. Logging dam at outlet.
38-814	Niki	11,12	65	6;1	42 (56)	x	Do.
38-815	Bullet	11,12	65	17;12	24 (47)	x	Do.
38-816	Moosecamp	11,12	65	17,18;12,13	169 (187)	x	Do. Logging dam at outlet.
38-817	Crooked	11,12	66	various	2,816 (10,904)	x	Also in St. Louis County (69) and Canada.
38-818	Papoose	11,12	66	31;36	42 (54)	...	Also in St. Louis County (69).

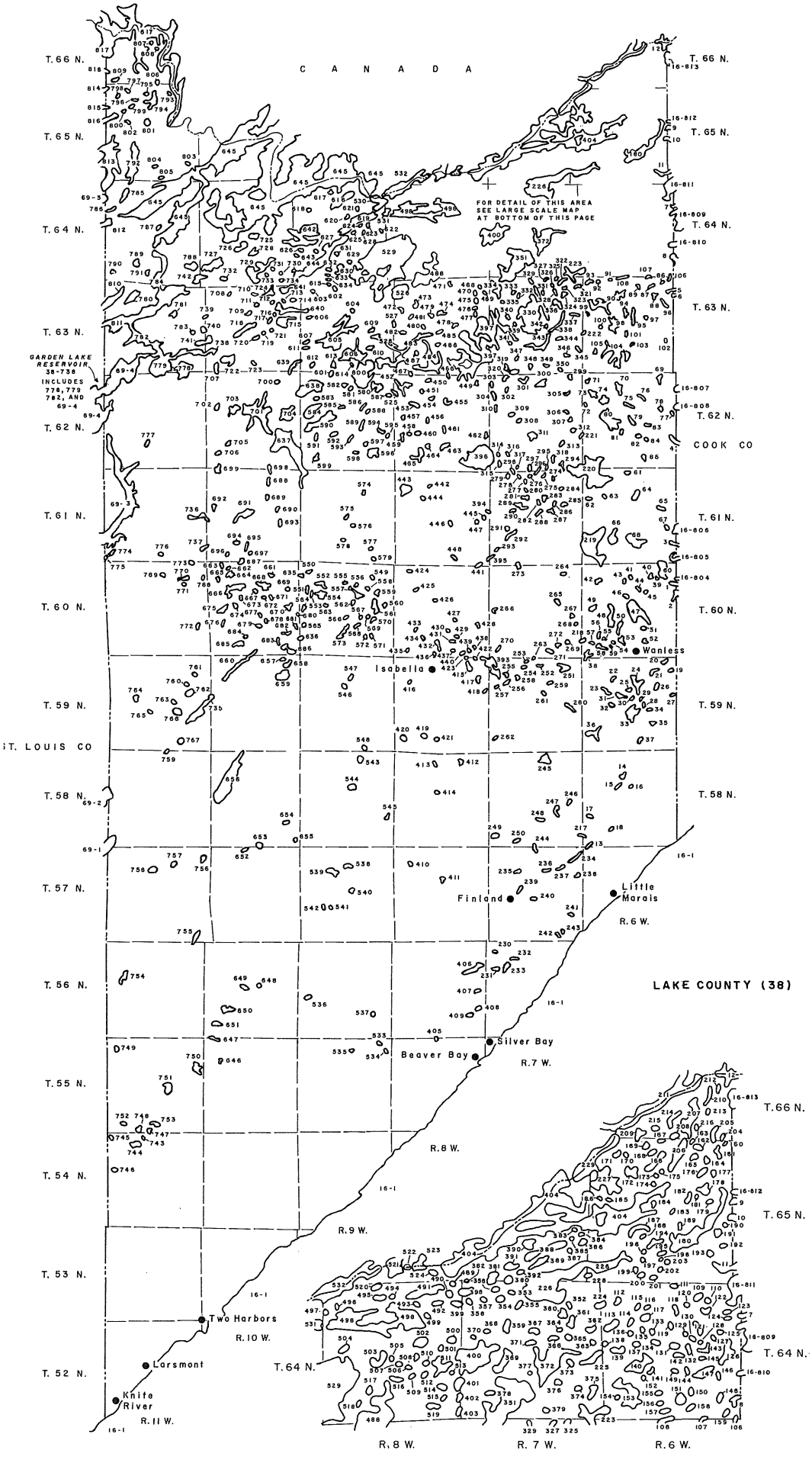
C A N A D A
T. 66 N.
T. 65 N.
T. 64 N.
T. 63 N.
T. 62 N.
T. 61 N.
T. 60 N.
T. 59 N.
T. 58 N.
T. 57 N.
T. 56 N.
T. 55 N.
T. 54 N.
T. 53 N.
T. 52 N.
R. 11 W.
R. 10 W.
R. 9 W.
R. 8 W.
R. 7 W.
R. 6 W.
FOR DETAIL OF THIS AREA SEE LARGE SCALE MAP AT BOTTOM OF THIS PAGE
GARDEN LAKE RESERVOIR 38-738 INCLUDES 776, 779 782, AND
COOK CO
ST. LOUIS CO
LAKE COUNTY (38)
Isabella
Wanless
Finland
Little Marais
Silver Bay
Beaver Bay
Two Harbors
Larsmont
Knife River

LAKE OF THE WOODS COUNTY (39)

Number of lakes 5
Lake area, acres. 317,297

Although Lake of the Woods County contains only five lakes, it contains the largest lake area in the State. Lake of the Woods, 39-2, comprises over 99 percent of the lake area listed and this lake is mostly in Canada. Its total area is 950,400 acres, of which 317,010 acres are in Minnesota and 633,390 acres in Manitoba and Ontario. Lake of the Woods basin is primarily a bedrock basin, although Glacial Lake Agassiz once covered the entire county and deposited lake sediments over most of the bed. Lake of the Woods has been utilized as a reservoir for nearly 80 years.

In 1887-1888 the first attempt was made to control levels by constructing the Rollerway dam at the northwestern outlet of the basin. The Norman dam, which is located on the Winnipeg River one mile below the site of the Rollerway dam, was built in 1893-1895 by the Keewatin Power Company. It replaced the Rollerway dam in 1899. The present dam is owned by the Minnesota-Ontario Paper Company. Operating limits on levels of the Lake of the Woods reservoir have been established by the International Joint Commission.

Lakes classified by area

	Area in acres				
	10 to 25	50 to 75	150 to 200	5000 and more	Total
Number listed.	2	1	1	1	5

Ident. number	Name	Location Range	Township	Section	Area in Acres	Meandered	Remarks
39-1	. . . . .	32	162	15	23	. . .	
39-2	Lake of the Woods	32-37	162-168	various	317,010 (950,400)	x	Reservoir, mostly in Canada – Canadian area 543,040 acres.
39-3	Winter Road	34	160	8,9,16,17	182	x	
39-4	Norquist	34	161	19	24	. . .	
39-5	Lost.	35	158	4,5	58	. . .	

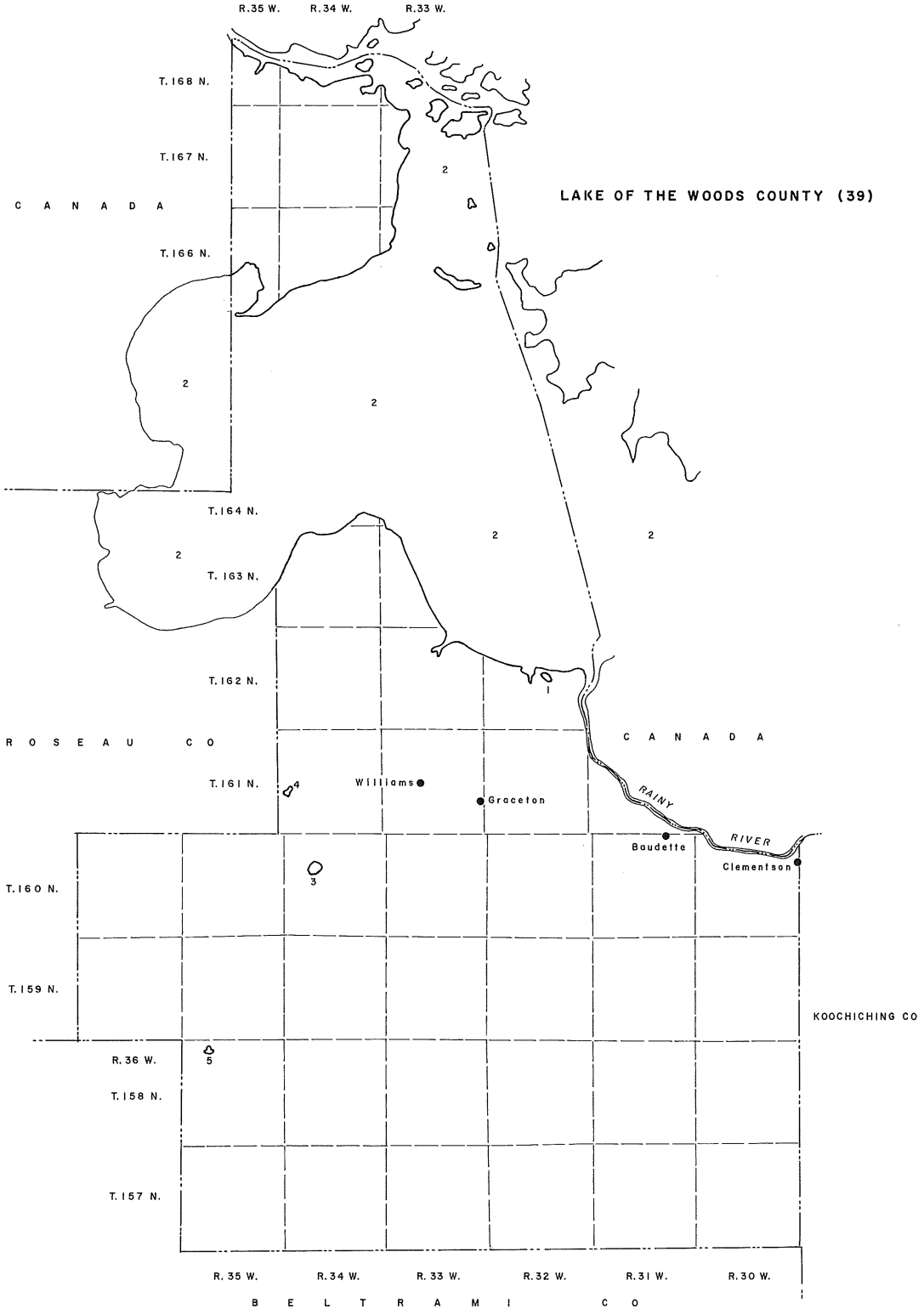
R.35 W.
R.34 W.
R.33 W.
T.168 N.
T.167 N.
T.166 N.
T.164 N.
T.163 N.
T.162 N.
T.161 N.
T.160 N.
T.159 N.
R.36 W.
T.158 N.
T.157 N.
R.35 W.
R.34 W.
R.33 W.
R.32 W.
R.31 W.
R.30 W.
C A N A D A
LAKE OF THE WOODS COUNTY (39)
C A N A D A
R O S E A U C O
B E L T R A M I C O
KOOCHICHING CO
Williams
Graceton
Baudette
Clementson
RAINY
RIVER
2
1
3
4
5

LE SUEUR COUNTY (40)

Number of lakes 128
Lake area, acres. 22,172

The lakes in the county were formed mainly by the irregular deposition of glacial till and by ice blocks deposited in till. Many of the basins in the southern part of the county were formed by the irregular deposition of till.

In the northern part of the county, most were formed by ice blocks. Examples of each type of lake include the following: Emily, 40-124, and Jefferson, 40-92, were formed by the irregular deposition of till. Sanborn, 40-27, and Sasse, 40-40, were formed by ice blocks deposited in till. Tetonka, 40-31, and Upper Sakatah, 40-2, were formed by ice blocks deposited in outwash filling a preglacial valley. Jefferson, 40-92, the biggest lake in the county, has an area of 2,290 acres.

Other large lakes include Washington, 40-117, which has a total area of 1,565 acres and Tetonka, 40-31, which has an area of 1,336 acres.

Many of the basins are shallow and about 60 percent of them are affected by artificial drainage systems.

Lakes classified by area

Area in acres

	10 to 25	25 to 50	50 to 75	75 to 100	100 to 125	125 to 150	150 to 200	200 to 500	500 to 1000	1000 to 2500	Total
Number listed.	21	18	20	17	13	4	8	18	6	3	128
Number affected by drainage or dry.	7	15	18	12	8	3	4	8	0	0	75

Ident. number	Name	Location Range	Township	Section	Area in Acres	Meandered	Remarks
40-1	Horseshoe.....	22,23	109	6,7;1,12	283 (400)	x	Also in Rice County (66). Dam at outlet.
40-2	Upper Sakatah ..	22,23	109	19;23-27	689 (881)	x	Also in Rice County (66).
40-3	.....	23	109	10	56	...	Affected by ditch.
40-4	.....	23	109	14	19	...	Do.
40-5	.....	23	109	23,24	14	...	
40-6	.....	23	109	32	36	...	Affected by ditch.
40-7	.....	23	109,110	1;36	66	...	Affected by C.D. 38.
40-8	Goose	23	109,110	2;35	86	...	Do.
40-9	Sunfish	23	109,110	3;33,34	116	x	
40-10	Dora.....	23	110	3,4,9,10	760	x	
40-11	Mabel.....	23	110	5	103	...	
40-12	.....	23	110	21	61	...	Affected by C.D. 15.
40-13	Diamond	23	110	22	120	x	Do.
40-14	Sabre	23	110	29,30	253	x	Dam at outlet.
40-15	.....	23	110,111	3;34	73	...	Affected by ditch.
40-16	Rice.....	23	111	1,2,12	375	x	Level affected by C.D. 49.
40-17	.....	23	111	11	148	...	Affected by C.D. 49.
40-18	Kuzel.....	23	111	15,16,21	104	x	Affected by C.D. 40.
40-19	Borer	23	111	18,19	93	x	Affected by C.D. 6.
40-20	Greenleaf	23	111	19,20,29,30	306	x	Dam at outlet.

Ident. number	Name	Location Range	Township	Section	Area in Acres	Meandered	Remarks
40-21	Mud	23	111	22,27,28	254	x	Affected by C.D. 40.
40-22	.....	23	111	31,32	65	...	Do.
40-23	.....	23	111,112	6;31	23	...	Affected by C.D. 48.
40-24	.....	23	112	12	19	...	Do.
40-25	.....	23	112	14,23	96	...	Do.
40-26	Mud	23	112	18,19	109	x	Dam at outlet.
40-27	Sanborn	23	112	25,26,35,36	448	x	
40-28	Pepin	23	112	27,28,32-34	403	x	
40-29	Eggert	23	112	29,32	72	x	Affected by C.D. 48.
40-30	Dietz	23	112	35	85	...	Affected by C.D. 30.
81-67	Lily				3 (118)	x	See Waseca County (81).
40-31	Tetonka	23,24	109	18-22,27,28;24	1,336	x	Dam at outlet.
40-32	Gorman	23,24	110	7;11,12,13,14	590	x	Do.
40-33	Volney	23,24	110,111	6;31;1;36	268	x	
40-34	Graham	23,24	112	7,18;12,13	378	x	Affected by C.D. 31.
81-95	Elysian				19 (2,462)	x	See Waseca County (81).
40-35	Cherry	24	108,109	6;31	38 (68)	...	Also in Waseca County (81). Affected by ditch.
40-36	.....	24	109	3	45	...	Affected by C.D. 20.
40-37	Rice	24	109	3,4,10	185	x	Do.
40-38	.....	24	109	6,7	38	...	Affected by C.D. 9.
40-39	Roemhildts	24	109	9,16	88	x	
40-40	Sasse	24	109	10,11,15	230	x	
40-41	.....	24	109	11	27	...	Affected by C.D. 20.
40-42	.....	24	109	WC 12	24	...	
40-43	.....	24	109	E 12	16	...	
40-44	Steele	24	109	15,22	75	x	
40-45	.....	24	109	16	59	...	Affected by C.D. 9.
40-46	.....	24	109	16,17	90	...	Do.
40-47	.....	24	109	18	12	...	
40-48	Silver	24	109	20	17	...	
40-49	.....	24	109	21,22	79	...	Affected by C.D. 9.
40-50	Dove	24	109	21,28	115	x	Do.
40-51	Fish	24	109	23,24	84	x	Dam at outlet.
40-52	.....	24	109	25	12	...	
40-53	.....	24	109	NE 26	14	...	
40-54	Perch	24	109	NW 26	31	x	
40-55	Swains	24	109	26,27	26	x	
40-56	Rays	24	109	26,35	153	x	
40-57	Frances	24	109	27-29,32-35	870	x	
40-58	.....	24	109	29	18	...	
40-59	Round	24	109	29,30	135	x	
40-60	.....	24	109	31,32	19	...	
40-61	Tustin	24	109	35,36	153	x	
40-62	Sanders Slough	24	109,110	4;33	84	...	Affected by C.D. 36.
40-63	German	24	109,110	4,5,8,9;32,33	975	x	
40-64	.....	24	110	7,8	55	...	Affected by C.D. 51.
40-65	.....	24	110	8	38	...	Do.
40-66	.....	24	110	14	11	...	
40-67	.....	24	110	15	12	...	Affected by C.D. 17.
40-68	Sleepy Eye	24	110	15,16	118	x	Do.
40-69	.....	24	110	15,16,21,22	34	...	Do.
40-70	Hecorts Marsh	24	110	17-20	230	...	Affected by C.D. 12.
40-71	.....	24	110	20,21	29	...	Do.
40-72	Goose	24	110	20,21,28,29	262	x	Do.
40-73	Bossuot	24	110	29,32	151	x	Do.
40-74	Mud	24	110	30,31	56	...	Affected by private ditch.
40-75	Schmidt Slough	24	110,111	4;33	113	...	Affected by C.D. 21.
40-76	.....	24	110,111	5,6;31,32	51	...	Affected by C.D. 51.
40-77	Hockridge	24	111	1,2,12	120	x	Affected by C.D. 45.
40-78	Mary	24	111	3	55	x	Do.

Ident. number	Name	Location Range	Township	Section	Area in Acres	Meandered	Remarks
40-79	Clear	24	111	3,10	282	x	Dam at outlet.
40-80	Mud	24	111	5,6	112	...	Affected by C.D. 8.
40-81	.....	24	111	8,9	32	...	Do.
40-82	.....	24	111	9	36	...	Do.
40-83	Mud	24	111	11,12	51	...	Affected by C.D. 23.
40-84	Tyler	24	111	16,21	61	x	Affected by C.D. 43.
40-85	.....	24	111	17,18	96	...	Affected by C.D. 8.
40-86	Mud	24	111	24,25	78	x	Affected by C.D. 23.
40-87	.....	24	111	27,28	60	...	Do.
40-88	Renneberg	24	112	14,15	110	x	Affected by C.D. 28.
40-89	.....	24	112	18,19	49	...	Affected by ditch.
40-90	Sheas	24	112	28,33	87	...	Affected by C.D. 45.
40-91	School	24	112	35,36	272	x	Affected by C.D. 19.
7-4	.....				23 (117)	x	See Blue Earth County (7).
40-92	Jefferson	24,25	109,110	various	2,290	x	Dam at outlet.
40-93	Mud	24,25	110	19;13,24	188	...	Affected by C.D. 4.
40-94	.....	24,25	110,111	6;31;1;36	63	...	Affected by C.D. 51.
40-95	Thomas	24,25	112	19;24	76	...	
40-96	.....	25	109	6	30	...	Affected by ditch.
40-97	.....	25	109	6,7	19	...	
40-98	.....	25	109	9,10	35	...	
40-99	.....	25	109	10,11	71	...	1951 Air Photos show most of bed exposed.
40-100	.....	25	109	11,12	80	...	Do.
40-101	.....	25	109	13	20	...	
40-102	.....	25	109	13,14	37	...	Affected by J.D. 15.
40-103	.....	25	109	14	15	...	Do.
7-46	.....				2 (87)	...	See Blue Earth County (7).
40-104	Henry	25	109,110	3;27,34,35	360	x	
40-105	Rice	25	110	5-8	242	x	Affected by C.D. 37.
40-106	Silver	25	110	11,12	111	x	
40-107	Savidge	25	110	17-20	168	x	
40-108	South Goldsmith	25	110	18	86	x	Affected by C.D. 37.
40-109	Scotch	25	110	22-24,26,27	590	x	Dam at outlet.
40-110	Huoy	25	110	25,26,35,36	131	x	1951 Air Photos show most of bed exposed.
40-111	Mud	25	110	28,33,34	135	x	Affected by C.D. 33.
40-112	Dog	25	110	32,33	198	x	
40-113	.....	25	111	1,2	67	...	Affected by C.D. 34.
40-114	Rice	25	111	10,11,14,15	350	x	Affected by C.D. 2.
40-115	.....	25	111	11,12	46	...	Affected by C.D. 34.
40-116	Ely	25	111	14	85	...	
40-117	Washington	25,26	109	various	1,559 (1,565)	x	Also in Blue Earth County (7).
40-118	Emily	25,26	109,110	6;31;36	124	x	
40-119	.....	25,26	110	31;36	28	...	Affected by C.D. 33.
40-120	North Goldsmith	25,26	110	7,18;12,13	153	x	Affected by C.D. 37.
40-121	Plaza	26	109	2,11	63	x	
40-122	Long	26	109	7,8	17	...	
40-123	Spring	26	110	22	61	...	
40-124	Emily	26	110	23,25-27	273	x	
40-125	.....	26	110	25	17	x	Affected by C.D. 32.
40-126	.....	26	110	25,26,36	16	x	Do.
40-127	.....	26	110	27	14	...	
40-128	.....	26	110	36	27	...	Affected by C.D. 32.

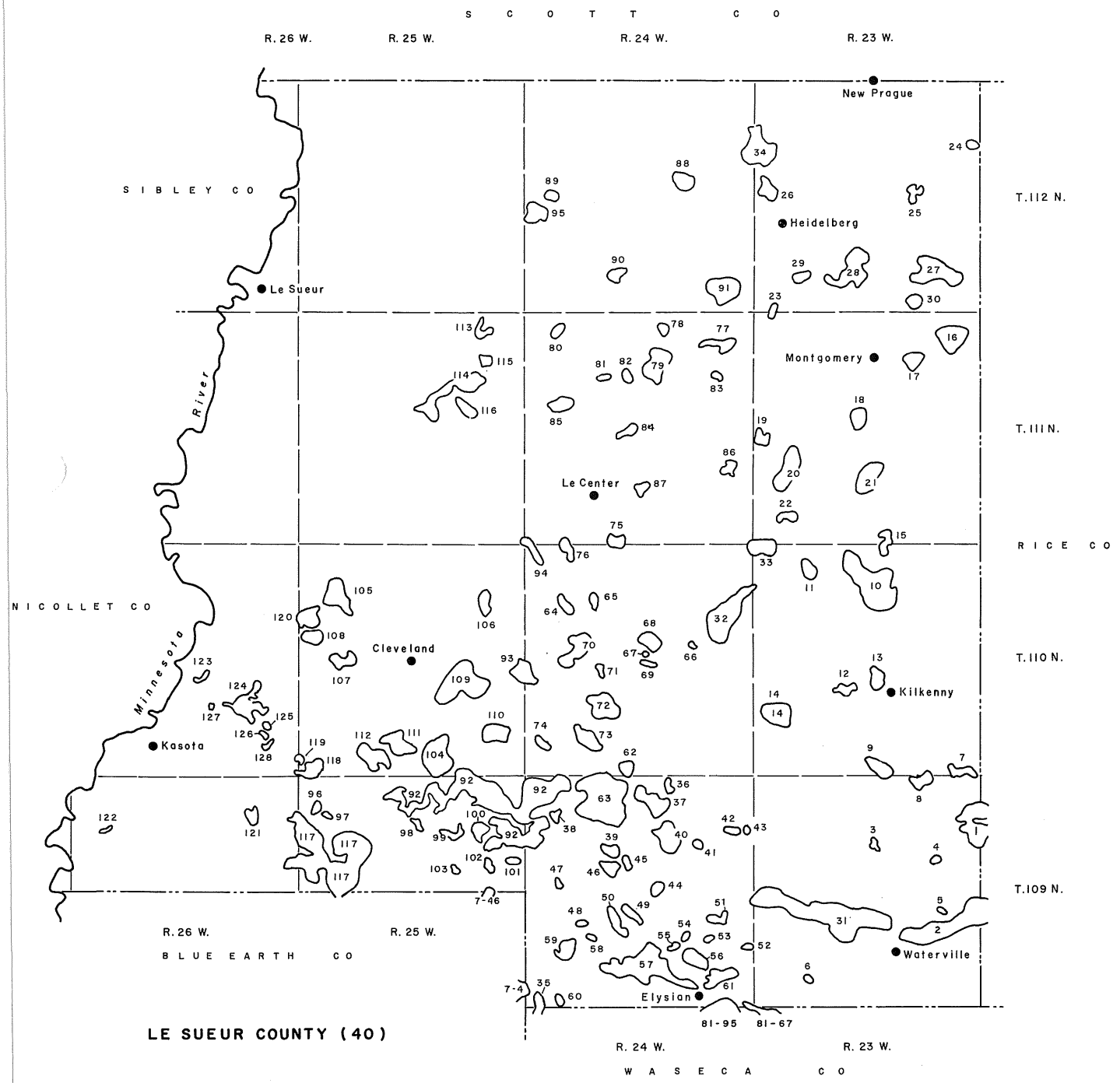

LE SUEUR COUNTY (40)

LINCOLN COUNTY (41)

Number of lakes [1] 110
Lake area, acres. 14,958

Most of the lake basins in the county were formed by the irregular deposition of glacial till; examples are Cottonwood, 41-15, and Anderson, 41-54. Benton, 41-43, the largest lake in the county was formed from ice blocks deposited in glacial till which filled a preglacial valley. A chain of northwest trending lake basins in the east-central part of the county, including the following numbered lakes, 41-34, 41-33, 41-36, and 41-23, were probably formed from ice blocks deposited in till along a preglacial valley.

Many of the county lakes are affected by artificial drainage systems.

Large lakes entirely within the county include: Benton, 41-43, 2,875 acres, Shaokotan, 41-89, 1,043 acres; Dead Coon, 41-21, 555 acres; and, Cottonwood, 41-15, 501 acres.

Lakes classified by area

Area in acres

	10 to 25	25 to 50	50 to 75	75 to 100	100 to 125	125 to 150	150 to 200	200 to 500	500 to 1000	1000 to 2500	2500 to 5000	Total
Number listed.	14	27	16	15	7	7	8	11	2	2	1	110
Number affected by drainage or dry.	6	25	14	13	4	4	4	5	1	0	0	76

[1] Includes one lake which is mostly in South Dakota.

Ident. number	Name	Location Range	Township	Section	Area in Acres	Meandered	Remarks
41-1	. . . . .	43,44	109	18,19;13,24	228 (393)	. . .	Also in Lyon County (42). Affected by J.D. 1.
41-2	. . . . .	44	109	1,12	96	. . .	Affected by J.D. 31.
41-3	. . . . .	44	109	2	57	x	Affected by C.D. 14.
41-4	North Swan	44	109	4,9	88	x	
41-5	. . . . .	44	109	5	29	. . .	Affected by C.D. 7.
41-6	First Indian Grove.	44	109	6	81	x	Affected by C.D. 40.
41-7	Second Indian Grove.	44	109	6,7	143	x	Do.
41-8	Third Indian Grove.	44	109	7,8	181	x	Do.
41-9	Fourth Indian Grove.	44	109	8,17	128	x	Affected by C.D. 7.
41-10	South Swan	44	109	9,10	98	x	
41-11	Danabode	44	109	10	69	x	Affected by ditch.
41-12	. . . . .	44	109	26,35	90	. . .	Affected by C.D. 16.
41-13	Madsens Marsh. .	44	109	27,28	42	. . .	Do.
41-14	. . . . .	44	109	36	29	. . .	Do.
41-15	Cottonwood.	44	109,110	3;33,34	501	x	Affected by C.D. 14.

Ident. number	Name	Location Range	Township	Section	Area in Acres	Meandered	Remarks
41-16	.....	44	110	7,18	71	x	Affected by J.D. 30.
41-17	.....	44	110	19,20	116	x	Do.
41-18	.....	44	110	29-32	151	x	Affected by C.D. 42.
41-19	.....	44	110	32,33	36	x	Affected by C.D. 14.
41-20	.....	44	110	36	41	x	Affected by J.D. 31.
41-21	Dead Coon	44	110,111	1,2,11,12;35,36	555	x	Affected by ditch.
41-22	Slough	44	110,111	2;35	151	x	Affected by J.D. 29.
41-23	Wilson	44	110,111	2,3;34,35	300	x	Drained by J.D. 29.
41-24	Gislason	44	111	1	121	x	
41-25	.....	44	111	NC 6	25	x	Affected by C.D. 35.
41-26	.....	44	111	SW 6	64	x	Do.
41-27	McConnells Slough	44	111	8,9	65	...	Affected by ditch.
41-28	.....	44	111	10	10	...	Do.
41-29	.....	44	111	11	29	...	Do.
41-30	.....	44	111	18,19	46	...	Do.
41-31	.....	44	111	19,20,29,30	33	x	Affected by C.D. 50.
41-32	.....	44	111	25	13	...	Affected by ditch.
41-33	Arco.....	44	111	28,33	81	...	Affected by J.D. 29.
41-34	East Stay	44	111	29,32	220	x	
41-35	West Stay	44	111	29-32	152	x	
41-36	.....	44	111	33,34	62	...	Affected by J.D. 29.
41-37	.....	44	111,112	4;33	38	...	Affected by C.D. 35 b.
41-38	.....	44	112	21	12	...	
41-39	.....	44	112	28,31,32	23	...	Affected by C.D. 41.
41-40	.....	44	112	28,32,33	81	...	Do.
41-41	.....	44	112	NW 34	14	...	Do.
41-42	.....	44	112	C 34	34	...	Do.
41-43	Benton.....	44,45	109,110	various	2,875	x	Dam at outlet.
41-44	Popowski	44,45	112	7,8;12,13	136	...	
41-45	Hawks Nest	44,45	112	30,31;25,36	270	x	
41-46	.....	45	110	1	94	...	Affected by C.D. 18.
41-47	.....	45	110	5	49	...	Affected by C.D. 34.
41-48	Blackman	45	110	9,15,16	266	x	Affected by C.D. 35.
41-49	Rush	45	110	9,16,17	87	x	Do.
41-50	.....	45	110	13,14	83	...	Affected by J.D. 30.
41-51	Pickerel	45	110	22,27	107	...	
41-52	Diamond	45	110	23-26	118	x	Affected by J.D. 30.
41-53	Bulowski.....	45	111	2,3,10,11	141	...	Affected by C.D. 37.
41-54	Anderson.....	45	111	6,7	342	x	Do.
41-55	North Ash	45	111	8,17	95	x	
41-56	Lubowski	45	111	10,11,14,15	59	x	Affected by C.D. 37.
41-57	South Ash	45	111	17	150	x	
41-58	Curtis	45	111	19,30	176	x	
41-59	.....	45	111	28	60	...	Affected by C.D. 35 c.
41-60	.....	45	111	35,36	170	x	Affected by C.D. 35 d.
41-61	.....	45	111,112	5;32	68	...	Affected by C.D. 10.
41-62	Twin	45	112	2,3	107	x	
41-63	.....	45	112	4,5	38	...	Affected by ditch.
41-64	.....	45	112	6	10	...	
41-65	.....	45	112	7,8,17,18	40	...	Affected by ditch.
41-66	Bukowski	45	112	15,16	68	x	Affected by C.D. 37.
41-67	Perch.....	45	112	16,17	206	x	
41-68	Big Swanson....	45	112	21,22,28	296	x	Affected by C.D. 37.
41-69	Little Swanson..	45	112	22,27	61	x	Do.
41-70	Dietz	45	112	23,24	74	x	

Ident. number	Name	Location Range	Township	Section	Area in Acres	Meandered	Remarks
41-71	Lanes	45	112	28,29	170	x	Affected by C.D. 37.
41-72	.....	45	112	NE 31	40	...	Do.
41-73	.....	45	112	SC 31	26	...	Do.
41-74	.....	45	112	31,32	58	...	Do.
41-75	.....	45	113	7	12	...	
41-76	.....	45	113	NE 16	14	...	
41-77	.....	45	113	NW 16	47	...	Affected by C.D. 45.
41-78	.....	45	113	20	93	...	Do.
41-79	.....	45	113	21	11	...	
41-80	.....	45	113	30	77	...	Affected by C.D. 19.
41-81	.....	45,46	111	19;24	27	...	Affected by ditch.
41-82	Steep Bank.....	45,46	112,113	31;1	208	x	
41-83	.....	45,46	113	30,31;25,26	117	...	Affected by J.D. 19.
41-84	Biggs.....	46	111	4	128	...	Affected by C.D. 8.
41-85	.....	46	111	4,5	39	...	Do.
41-86	.....	46	111	13	17	...	Affected by ditch.
41-87	.....	46	111	13,14	30	...	Affected by J.D. 22.
41-88	.....	46	111	14	12	...	
41-89	Shaokotan.....	46	111	22-24,26-28	1,043	x	Dam at outlet.
41-90	.....	46	111	26	46	...	Affected by ditch.
41-91	.....	46	111	34	67	x	
41-92	.....	46	112	13	32	...	Affected by ditch.
41-93	.....	46	112	15	20	...	
41-94	.....	46	112	16	28	...	Affected by C.D. 11.
41-95	Kvernmo Marsh..	46	112	22	77	...	Affected by ditch.
41-96	Widmark Marsh ..	46	112	36	23	...	
41-97	.....	46	113	3,10	120	...	Affected by J.D. 28.
41-98	.....	46	113	4	12	...	Do.
41-99	.....	46	113	13	36	...	Affected by ditch.
41-100	.....	46	113	17,20	70	...	Do.
41-101	.....	46	113	20	79	...	Do.
41-102	West Twin.....	46	113	20,21,28,29	216	x	
41-103	.....	46	113	23-26	49	...	Affected by ditch.
41-104	.....	46	113	24	51	...	Do.
41-105	.....	46	113	25,26	147	...	
41-106	.....	46	113	25,36	27	...	
41-107	.....	46	113	NE 28	26	...	
41-108	East Twin.....	46	113	SW 28	215	x	
41-109	.....	46	113,114	3;34	111 (131)	...	Also in Yellow Medicine County (87).
87-116	Victors Slough ..				3 (133)	...	See Yellow Medicine County (87).
41-110	Hendricks.....	46,47	112	18,19;13,24	684 (1,634)	x	Mostly in South Dakota, area 950 acres.

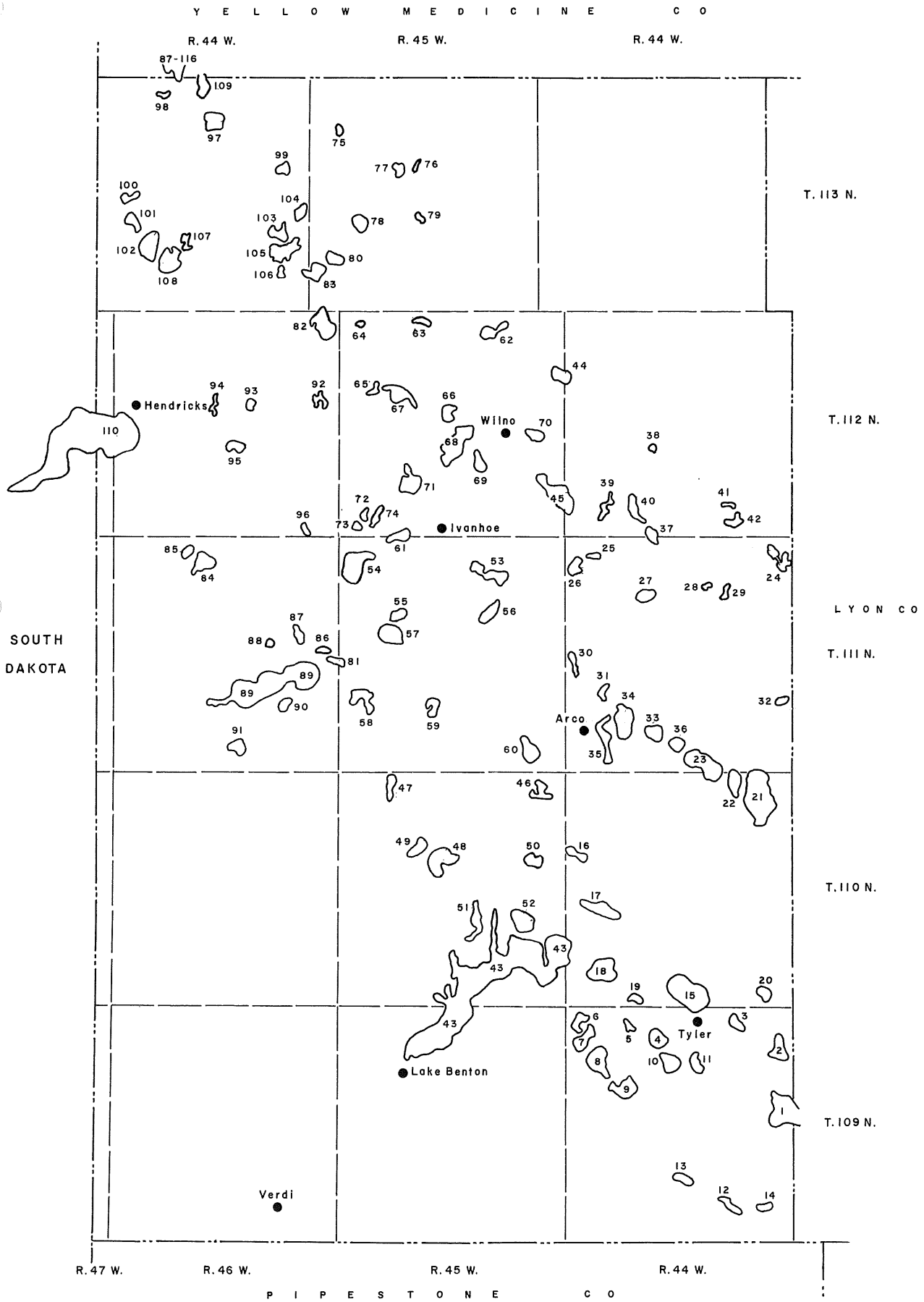
YELLOW MEDICINE CO
R. 44 W.
R. 45 W.
R. 44 W.
T. 113 N.
T. 112 N.
T. 111 N.
T. 110 N.
T. 109 N.
LYON CO
SOUTH DAKOTA
Hendricks
Wilno
Ivanhoe
Arco
Tyler
Lake Benton
Verdi
87-116
R. 47 W.
R. 46 W.
R. 45 W.
R. 44 W.
PIPESTONE CO
LINCOLN COUNTY (41)

LYON COUNTY (42)

Number of lakes 99
Lake area, acres 9,261

The Lyon County basins are mostly shallow depressions formed by the irregular deposition of glacial drift. More than half of the lakes have been affected by artificial drainage and many contain no water.

Coon Creek Marsh, 42-81, which has an area of 512 acres, is the largest basin in the county. Most of this basin was shown without water in 1951 aerial photographs.

Brawner Lake, 42-54, is a reservoir formed by a dam built across Judicial Ditch 9 by the Conservation Department in 1951-1952.

Lakes classified by area

Area in acres

	10 to 25	25 to 50	50 to 75	75 to 100	100 to 125	125 to 150	150 to 200	200 to 500	500 to 1000	Total
Number listed.	24	23	14	11	4	5	5	12	1	99
Number affected by drainage or dry.	16	14	10	4	1	3	2	2	1	53

Ident. number	Name	Location Range	Township	Section	Area in Acres	Meandered	Remarks
42-1	Swan	39,40	112	7;12	107 (180)	x	Also in Redwood County (64). Affected by C.D. 18 and J.D. 3.
42-2	School Grove . . .	39,40	113	31;25,26,35,36	333 (348)	x	Also in Yellow Medicine County (87).
42-3	North Twin	40	109	19	107	x	
42-4	. . . . .	40	109	21,22	27	. . .	Affected by J.D. 20.
42-5	South Twin	40	109	NE 30	93	x	
42-6	. . . . .	40	109	SW 30	36	. . .	Do.
42-7	Sigel	40	109	34,35	260	x	Do.
42-8	Christianson Marsh.	40	110,111	1,2;36	30	. . .	Affected by C.D. 11.
42-9	Jackson Marsh . .	40	111	35,36	43	. . .	
42-10	. . . . .	40	112	4	25	. . .	Affected by C.D. 61.
42-11	. . . . .	40	112	18	16	. . .	Affected by ditch.
42-12	. . . . .	40	112	22	33	. . .	Affected by J.D. 18.
42-13	Sham	40	113	3,10	142	x	
42-14	Cottonwood.	40	113	4,5,8,9	383	x	
42-15	. . . . .	40	113	10	65	. . .	Affected by C.D. 7.
42-16	. . . . .	40	113	11,14	134	. . .	Do.
42-17	. . . . .	40	113	17	74	. . .	
42-18	Lady Shoe.	40	113	20,21	146	x	Affected by C.D. 8.
42-19	. . . . .	40	113	22,23	51	. . .	Affected by C.D. 7.
42-20	Lady Slipper. . . .	40	113	23-26	262	x	
42-21	. . . . .	40	113	NE 29	25	. . .	
42-22	. . . . .	40	113	NW 29	10	. . .	
42-23	. . . . .	40	113	NE 30	10	. . .	Affected by ditch.
42-24	. . . . .	40	113	NC 30	13	. . .	Do.
42-25	. . . . .	40	113	C 30	19	. . .	

Ident. number	Name	Location Range	Township	Section	Area in Acres	Meandered	Remarks
42-26	.....	40	113	SC 30	16	...	
42-27	.....	40	113,114	5;32	15 (21)	...	Also in Yellow Medicine County (87). Affected by J.D. 18.
42-28	Lone Tree.....	40	113,114	5,6;31	75 (82)	...	Also in Yellow Medicine County (87).
42-29	Long	41	108,109	4,5;32,33	165 (188)	x	Also in Murray Co. (51). Dam at outlet.
42-30	.....	41	109	7	14	...	Affected by C.D. 14.
42-31	.....	41	109	16	11	...	Affected by C.D. 29.
42-32	Lake of the Hill.	41	109	20,21,28	145	x	
42-33	.....	41	109	24,25	50	...	Affected by C.D. 24.
42-34	.....	41	109	SE 27	14	...	Affected by C.D. 29.
42-35	.....	41	109	35,36	31	...	Do.
42-36	Jacobsons Marsh	41	110	19	84	...	
42-37	Marshall	41	111	25,26,35,36	255	x	Dam at outlet.
42-38	Nabb Marsh.....	41	113	2,3	167	...	Affected by J.D. 12.
42-39	.....	41	113	13	88	...	Affected by J.D. 2.
42-40	.....	41	113	25	34	...	Affected by ditch.
42-41	.....	41	113	36	21	...	Do.
42-42	.....	42	109	1	11	...	Do.
42-43	McKay	42	109	3,4	201	x	
42-44	.....	42	109	SC 4	52	...	Affected by ditch.
42-45	.....	42	109	SE 4	13	...	Do.
42-46	.....	42	109	11	11	...	Do.
42-47	Yankton.....	42	109	11,13,14,23	382	x	Dam at outlet.
42-48	.....	42	109	13,23,24	77	...	
42-49	.....	42	109	17,18	36	...	Affected by C.D. 13.
42-50	.....	42	109	23	38	...	
42-51	.....	42	109	25	53	...	Affected by C.D. 48.
42-52	Rock	42	109,110	5,6;31,32	422	x	
42-53	Black Rush.....	42	110	9,15,16	407	x	Affected by J.D. 9.
42-54	Brawner.....	42	110	17	32	...	Recreation reservoir, artificial lake.
42-55	Clear	42	110	18,19	68	x	
42-56	.....	42	110	26	68	...	
42-57	.....	42	110	27	33	...	
42-58	Brown Marsh....	42	110	28,33	78	...	
42-59	.....	42	110	33,34	11	...	
42-60	Mahlke Marsh ...	42	110	34	64	...	
42-61	.....	42	112	23,24	61	...	Affected by C.D. 10.
42-62	.....	42	112,113	6;31	44	...	Affected by C.D. 37.
42-63	.....	42	113	4,5	18	...	
51-100	.....				29 (78)	...	See Murray County (51).
42-64	.....	42,43	109	7,18;12,13	142	...	Affected by ditch.
42-65	.....	42,43	111	19,30;24,25	50	...	Affected by C.D. 17.
42-66	Section Thirty Three.....	43	108,109	5;32,33	101 (108)	x	Also in Murray County (51).
42-67	.....	43	109	6	41	...	Affected by J.D. 31.
42-68	.....	43	109	11	24	...	Affected by C.D. 27.
42-69	.....	43	109	16	21	...	Affected by ditch.
42-70	East Twin.....	43	109	20,29,32,33	280	x	
42-71	Sanderson.....	43	109	21,28	95	x	
42-72	.....	43	109	21	30	...	
42-73	.....	43	109	26,35	72	...	Affected by ditch.
42-74	West Twin.....	43	109	29-32	237	x	
42-75	.....	43	109	NW 32	35	...	
42-76	.....	43	109	SC 32	75	...	Do.
42-77	.....	43	109,110	6;31	105	...	Affected by J.D. 31.
42-78	Marguerite.....	43	110	4,9	351	x	
42-79	.....	43	110	5	27	...	Affected by C.D. 49.

Ident. number	Name	Location Range	Township	Section	Area in Acres	Meandered	Remarks
42-80	.....	43	110	5,8	39	...	
42-81	Coon Creek Marsh	43	110	7,8,17,18	512	...	1951 air photos show most of bed exposed.
42-82	.....	43	110	7,18	107	...	
42-83	.....	43	110	15,16	65	...	Affected by C.D. 10.
42-84	.....	43	110	SC 20	19	...	
42-85	.....	43	110	22,27	78	...	Do.
42-86	.....	43	110	SC 26	50	...	Do.
42-87	.....	43	110	NW 26	93	...	Do.
42-88	.....	43	110	32	35	...	Affected by C.D. 20.
42-89	Highpoint	43	110,111	1,2;35,36	49	...	
42-90	.....	43	111	12	20	...	
42-91	.....	43	111	28	15	...	Affected by ditch.
42-92	.....	43	111	29,32	32	...	Do.
42-93	East Goose.....	43	111	29,32,33	151	x	
42-94	.....	43	111	30	14	...	Do.
42-95	West Goose.....	43	111	30,31	48	x	Do.
42-96	Island	43	111	34	163	x	
42-97	.....	43	112	19,30	20	...	Affected by J.D. 13.
42-98	.....	43	113	9	15	...	
42-99	.....	43	113,114	5,6;31,32	47 (76)	...	Also in Yellow Medicine County (87).
41-1	.....				165 (393)	...	See Lincoln County (41).

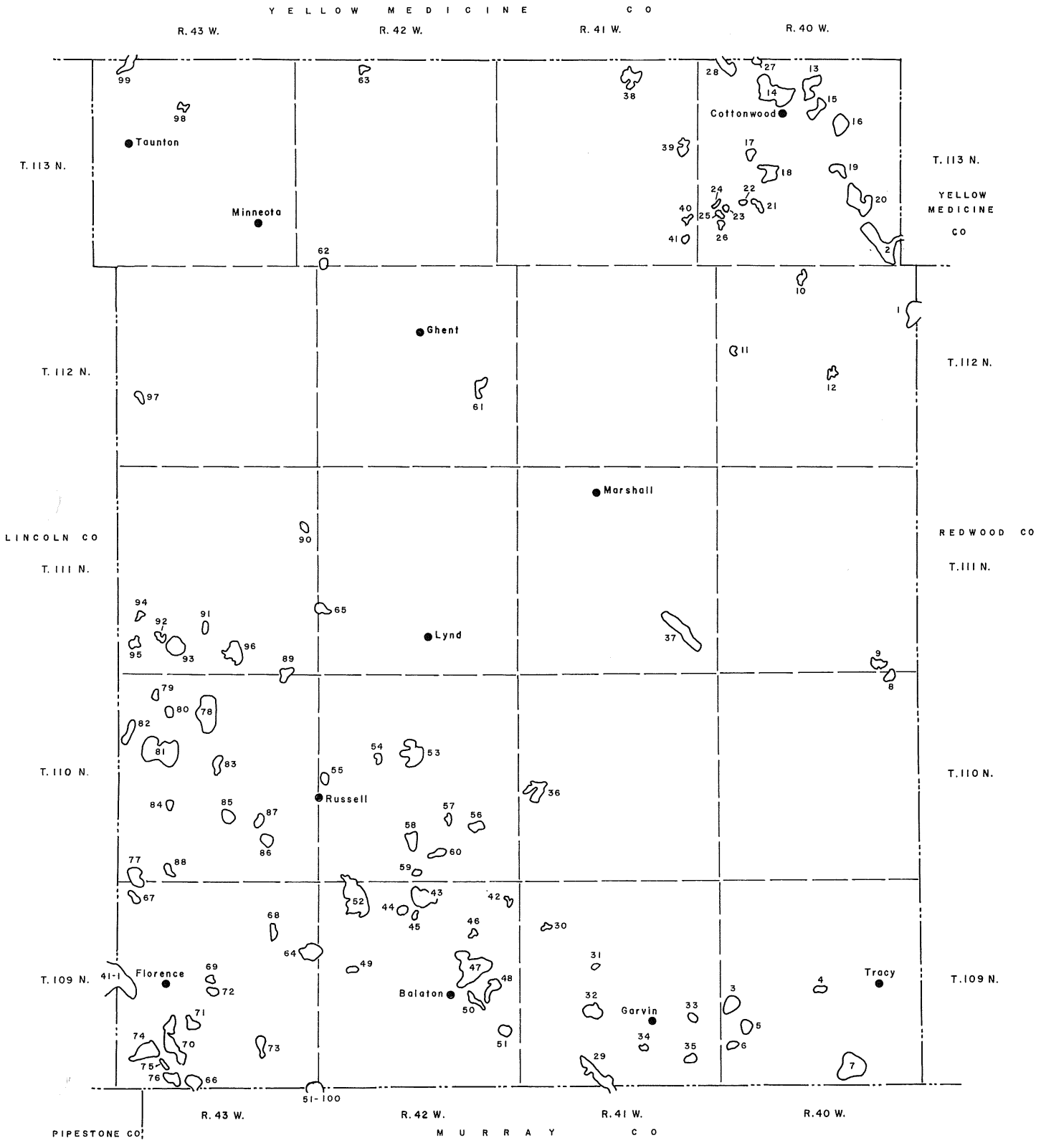

LYON COUNTY (42)

McLEOD COUNTY (43)

Number of lakes 117
Lake area, acres. 17,092

The lake basins in McLeod County were formed by the irregular deposition of glacial till and from ice blocks deposited in till. Basins formed by the irregular deposition of till occur mainly in the southern half of the county. Most of the basins in the northern part, particularly in the northwest, were formed from ice blocks deposited in glacial till. There are many artificial drainage systems in the county and about two-thirds of the basins are affected by drainage. Many of these basins contain very little water much of the time.

Cedar, 43-115, which is also in Meeker County, is the largest basin numbered in the county; it has a total area of 2,137 acres including 1,362 acres in McLeod County. Other large basins include: Otter, 43-85, 729 acres; Marion, 43-84, 616 acres; and Silver, 43-34, 500 acres.

Otter, 43-85, is a reservoir formed by a dam across the South Fork of the Crow River at Hutchinson. The original dam was built in 1857 for a flour milling operation. The reservoir presently is operated as a recreation pool. A meandered basin, Campbell Lake, was flooded by the reservoir when it was rebuilt by the city in 1939.

Lakes classified by area

Area in acres

	10 to 25	25 to 50	50 to 75	75 to 100	100 to 125	125 to 150	150 to 200	200 to 500	500 to 1000	1000 to 2500	2500 to 5000	Total
Number listed.	2	21	23	23	8	5	11	20	3	1	0	117
Number affected by drainage or dry.	2	17	17	19	6	5	8	6	0	0	0	80

Ident. number	Name	Location Range	Township	Section	Area in Acres	Meandered	Remarks
43-1	Reich.	26,27	116,117	6;31;1;25,36	141 (247)	. . .	Also in Carver Co. (10). Affected by J.D. 1.
10-127	Campbell.				35 (72)	x	See Carver County (10).
10-128	Swan				4 (130)	x	Do.
43-2	Brian	27	114,115	5;31,32	126 (145)	x	Also in Sibley Co. (72). Affected by J.D. 8.
43-3	Kennison.	27	115	1,11,12,14	227	x	Affected by C.D. 28.
43-4	. . . . .	27	115	23,24	28	x	Do.
43-5	. . . . .	27	115	23,26	56	x	Affected by J.D. 8.
43-6	. . . . .	27	115	C 24	60	x	Affected by C.D. 28.
43-7	. . . . .	27	115	NE 24	16	x	Do.
43-8	. . . . .	27	115	31	124	. . .	Affected by J.D. 8.
43-9	Bear	27	115	32,33	73	x	Do.
43-10	Brush	27	116	22,26,27	182	. . .	Affected by C.D. 5.
43-11	. . . . .	27	116	28,29	85	. . .	Do.
43-12	Winsted.	27	117	2,11,12	407	x	Dam at outlet.
43-13	Grass	27	117	3,9,10	179	x	Affected by C.D. 11.
43-14	South	27	117	11-14	216	x	
43-15	Roach	27	117	13,24	91	. . .	Affected by ditch.
43-16	. . . . .	27	117	14	48	. . .	Affected by C.D. 34.
43-17	. . . . .	27	117	23,26	56	. . .	Do.
43-18	Higgins	27	117	24,25	50	x	Affected by ditch.

Ident. number	Name	Location Range	Township	Section	Area in Acres	Meandered	Remarks
43-19	Cloustier.....	27	117	31	87	x	Affected by C.D. 32.
43-20	Coon	27	117,118	5;32	68 (118)	x	Also in Wright County (86). Partly drained by J.D. 11.
43-21	.....	27,28	116	6;1	97	...	Affected by C.D. 32.
43-22	.....	27,28	117	18,19;13,24	123	...	Affected by C.D. 10.
43-23	.....	27,28	117	19,30;24,25	134	...	Affected by C.D. 37.
43-24	.....	28	115	4,5	127	...	Affected by ditch.
43-25	Svenn	28	115	5,7,8	113	x	Affected by C.D. 12.
43-26	.....	28	115	24	41	...	Affected by J.D. 8.
43-27	Brewster.....	28	115	29,32	67	...	Affected by ditch.
43-28	Thoenys	28	115	31,32	68	...	Do.
43-29	.....	28	115,116	3;34	63	...	Affected by C.D. 13.
43-30	.....	28	116	8	45	...	
43-31	Barber.....	28	116	35	70	x	Do.
43-32	.....	28	116	36	191	...	Do.
43-33	Mud	28	116,117	2,3;34,35	166	x	1955 air photos show part of bed exposed.
43-34	Silver.....	28	116,117	4;33,34	500	x	
43-35	.....	28	117	6,7	30	...	Affected by C.D. 35.
43-36	.....	28	117	7	128	...	Do.
43-37	.....	28	117	13	85	...	Affected by C.D. 36.
43-38	Bullhead.....	28	117	15,16,21,22	199	x	Affected by C.D. 8.
43-39	.....	28	117	19,20	75	...	Affected by C.D. 35.
43-40	Mud	28	117	23-26	236	...	Affected by C.D. 8.
43-41	Swan	28	117	28-32	482	x	Dam at outlet.
86-253	Butternut.....				21 (203)	x	See Wright County (86).
86-254	.....				7 (128)	...	Do.
86-255	Shakopee.....				55 (206)	x	Do.
72-57	Mud				11 (78)	...	See Sibley County (72).
43-42	Rice.....	28,29	115	7;12,13	92	x	Affected by C.D. 12.
43-43	.....	28,29	115	18;13,14	46	...	Do.
43-44	.....	28,29	116	7,18;13	152	...	Affected by C.D. 26.
43-45	.....	28,29	117	18;13	10	x	Affected by C.D. 35.
43-46	Allen	29	113,114	4;33	21 (26)	...	Also in Sibley Co. (72). Affected by J.D. 16.
43-47	.....	29	114	4,9	77	...	Affected by J.D. 16.
43-48	Bakers.....	29	114	7,8,17,18,20	469	x	Dam at outlet.
43-49	.....	29	114	10	75	...	Affected by J.D. 16.
43-50	King.....	29	114	10,15	207	x	
43-51	.....	29	114	11	38	...	Do.
43-52	.....	29	114	26,27	83	...	Do.
43-53	.....	29	114	28	95	...	Do.
43-54	.....	29	115	4	47	...	Affected by ditch.
43-55	.....	29	115	7,18	37	...	Do.
43-56	Mary.....	29	115	8,17	108	x	
43-57	.....	29	115	11	91	...	Affected by C.D. 12.
43-58	Ryan	29	115	11-13	64	x	
43-59	.....	29	115	13,14	56	x	Affected by C.D. 12.
43-60	Clear	29	115	13,24	71	x	
43-61	Addie.....	29	115	19,30,31	251	x	
43-62	Nobles.....	29	115	24,25	252	x	Do.
43-63	.....	29	115	27,34	75	...	
43-64	Mud	29	116	1,2	129	...	Affected by ditch.
43-65	Benjamin.....	29	116	3,4	67	...	Do.
43-66	Mud	29	116,117	4;33	90	...	Affected by C.D. 19.
43-67	Little Bear	29	117	3,9,10	115	x	
43-68	O'Mera.....	29	117	SW 4	41	x	Affected by J.D. 13.
43-69	.....	29	117	4,5	32	...	Do.

Ident. number	Name	Location Range	Township	Section	Area in Acres	Meandered	Remarks
43-70	Longanans	29	117	5,6	77	x	Originally meandered as part of Todd Lake.
43-71	Todd	29	117	5,8	238	x	
43-72	Belden.....	29	117	6,7	75	x	Affected by ditch.
43-73	Hook	29	117	8,9,17	383	x	
43-74	Emily.....	29	117	9	93	x	
43-75	Tomlinson.....	29	117	10,11,14,15	71	x	
43-76	Bear.....	29	117	10,15	208	x	
43-77	Sustacek.....	29	117	14	73	...	Affected by C.D. 8.
43-78	.....	29	117	15,16	64	x	
43-79	Harrington.....	29	117	15,22	77	x	Affected by J.D. 9.
43-80	.....	29	117	16	37	...	Affected by C.D. 8.
43-81	Echo	29	117	16,17	92	x	
43-82	Walker.....	29	117	20,21,28,29	102	x	Affected by C.D. 16.
43-83	.....	29	117	34,35	231	...	Do.
47-3	.....				6 (24)	x	See Meeker County (47).
47-4	Byron.....				146 (377)	x	Do.
43-84	Marion.....	29,30	115,116	7;1,12,13;35,36	616	x	Dam at outlet.
43-85	Otter	29,30	116,117	various	729	x	Hutchinson Mill Pond Reservoir. Campbell Lake (meandered) is now engulfed by pool.
43-86	.....	29,30	117	18,19;13,24	58	x	Affected by ditch.
43-87	Judson.....	29,30	117	19,30;25	167	x	Affected by C.D. 20.
47-43	.....				7 (49)	x	See Meeker County (47).
43-88	Ward.....	30	113,114	4;33	128 (216)	x	Also in Sibley County (72).
43-89	Halls	30	114	7	71	x	Affected by J.D. 24.
43-90	.....	30	114	13	70	...	Affected by J.D. 16.
43-91	.....	30	114	18	158	...	Affected by J.D. 24.
43-92	Twin	30	114	19,20	87	...	Affected by J.D. 11 and 24.
43-93	Kujas.....	30	114	25,26,35,36	90	...	Affected by J.D. 15.
43-94	.....	30	114	29,32	54	...	Do.
43-95	.....	30	114	30	62	...	Do.
43-96	.....	30	115	9,10	92	...	Affected by ditch.
43-97	Whitney.....	30	115	10,11,15	166	x	
43-98	Eagle.....	30	115,116	3,4,9;33	409	x	
43-99	Ellen.....	30	116	22,23	238	...	
43-100	Barber.....	30	116	26,27,34,35	160	x	
43-101	Mud	30	116	27,33,34	282	...	
43-102	Dettmans.....	30	117	1,11,12	48	x	Affected by ditch.
43-103	Clear.....	30	117	9,16	73	x	
43-104	Stahl	30	117	10,11,15	160	x	Meandered with 2 unnamed lakes, 43-105, 106, as one lake.
43-105	.....	30	117	11	44	...	Meandered with Stahl Lake as one lake.
43-106	.....	30	117	11,14	46	...	Do.
43-107	.....	30	117	12	49	...	Affected by ditch.
43-108	Campbells.....	30	117	12,13	50	x	
43-109	French.....	30	117	14,15	129	x	Affected by ditch.
43-110	Ferrell.....	30	117	16,17	347	x	Affected by C.D. 3.
43-111	Kohn	30	117	21,22	40	x	Affected by ditch.
43-112	Pierce	30	117	22	45	x	
43-113	Fernold.....	30	117	24	45	x	Affected by C.D. 20.
43-114	.....	30	117	29,30	36	...	Affected by C.D. 31.
47-49	Belle				359 (1,035)	x	See Meeker County (47).
43-115	Cedar.....	30	117,118	4-6,8,9,26,27,31-34	1,362 (2,137)	x	Also in Meeker County (47).
43-116	Round Grove....	30,31	114,115	6,7;31;1;36	189 (307)	x	Also in Sibley (72) and Renville (65) Co's. Dam at outlet.
43-117	.....	30,31	116,117	31;1;36	69 (78)	...	Also in Renville County (65). Affected by ditch.

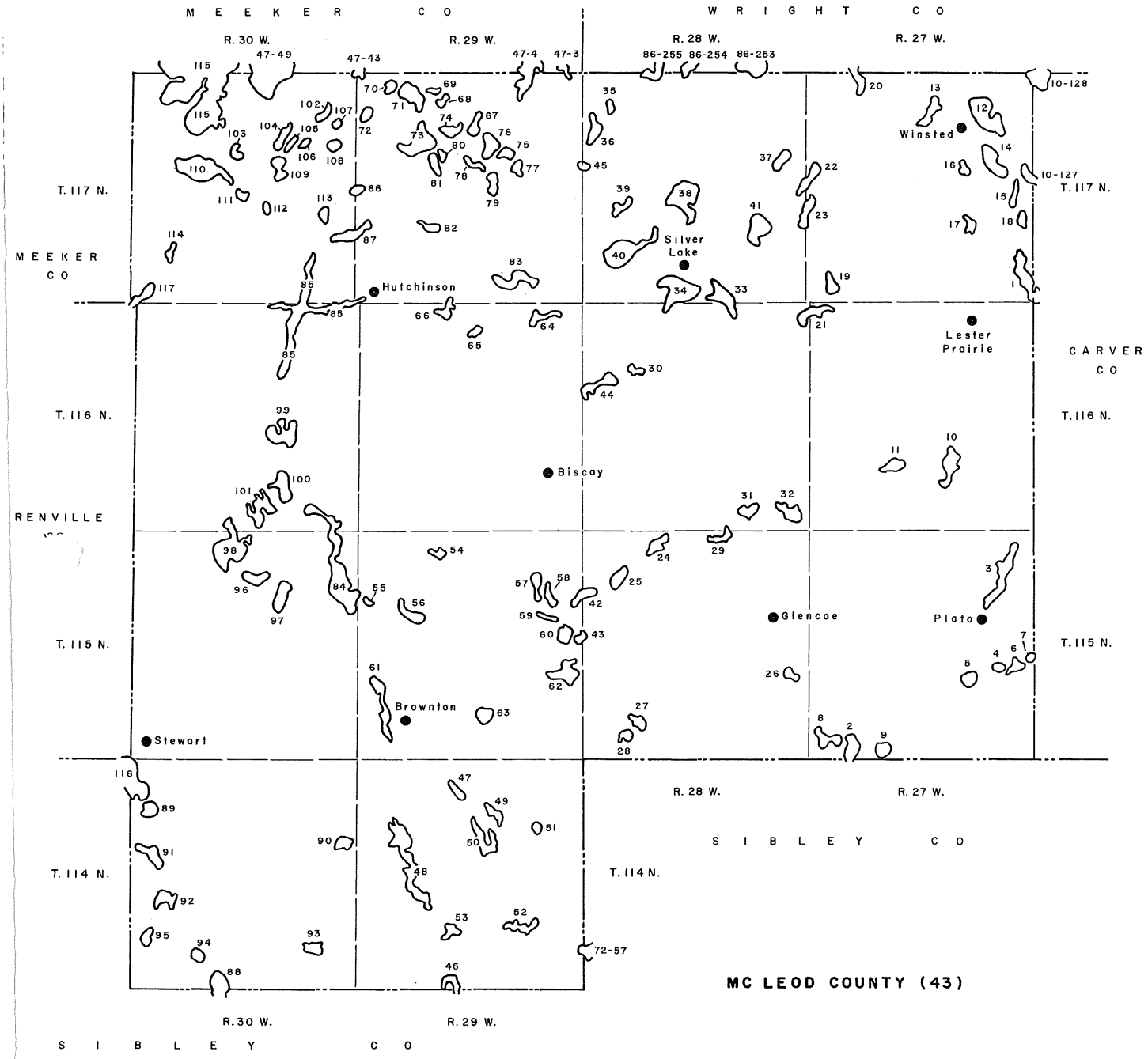
M E E K E R C O
W R I G H T C O
R. 30 W.
R. 29 W.
R. 28 W.
R. 27 W.
T. 117 N.
T. 116 N.
T. 115 N.
T. 114 N.
MEEKER CO
RENVILLE CO
CARVER CO
S I B L E Y C O
Hutchinson
Biscay
Stewart
Brownton
Glencoe
Plato
Winsted
Silver Lake
Lester Prairie
MC LEOD COUNTY (43)

MAHNOMEN COUNTY (44)

Number of lakes 264
Lake area, acres. 19,110

Many of the lake basins in the county were formed from ice blocks deposited in till. The map of Mahnomen County showing the distribution of lake basins indicates the majority of the basins are located in a band about 6 to 8 miles wide through Ranges 40 and 41, extending in a north-south direction through the center of the county. This is a hilly morainal region containing numerous ice block lake basins. On either side of this region are scattered basins formed mostly by the uneven distribution of glacial till. Several lake basins along the eastern edge of the county were formed by ice blocks deposited in glacial outwash which partly filled an old preglacial valley. Basins formed in this manner include: Long, 44-44; Double, 44-33, and Greer, 44-36, in the northeast corner of the county, and North Twin, 44-23; South Twin, 44-14; and Snider, 44-45, near the southeast corner of the county.

The largest lakes entirely within the county include the following: South Twin, 44-14, 1,072 acres; North Twin, 44-23, 946 acres; Bass, 44-6, 700 acres; and Snider, 44-45, 660 acres.

Lakes classified by area

Area in acres

	10 to 25	25 to 50	50 to 75	75 to 100	100 to 125	125 to 150	150 to 200	200 to 500	500 to 1000	1000 to 2500	Total
Number listed.	90	81	31	16	9	13	11	6	6	1	264
Number affected by drainage or dry.	2	4	4	1	0	4	2	0	0	0	17

Ident. number	Name	Location Range	Township	Section	Area in Acres	Meandered	Remarks
44-1	Simon.	38,39	144	6,7;1,12	370 (718)	x	Also in Clearwater County (15).
44-2	Lone	38,39	145	19;24	99 (114)	x	Do.
44-3	Tulaby.	39	142,143	2,3;33-35	472 (849)	x	Also in Becker County (3). Dam at outlet.
44-4	. . . . .	39	143	1	58	. . .	
44-5	. . . . .	39	143	1,2	12	. . .	
44-6	Bass	39	143	2,3,11	700	x	
44-7	. . . . .	39	143	3,10	48	. . .	
44-8	. . . . .	39	143	11,12	19	. . .	
44-9	. . . . .	39	143	12	14	. . .	
44-10	Sawmill.	39	143	14,23	86	x	
44-11	Little Elbow. . . .	39	143	22,27	160	x	
44-12	Stump.	39	143	25,26	25	. . .	
44-13	. . . . .	39	143	26,27	55	. . .	
44-14	South Twin	39	143,144	4,5,8;32,33	1,072	x	Dam at outlet.
44-15	. . . . .	39	143,144	6;31	33	. . .	
44-16	. . . . .	39	144	17-20	28	. . .	
44-17	. . . . .	39	144	18	77	. . .	
44-18	. . . . .	39	144	18,19	25	. . .	
44-19	Little Rice	39	144	19,30	165	. . .	
44-20	. . . . .	39	144	24,25	41	. . .	

Ident. number	Name	Location Range	Township	Section	Area in Acres	Meandered	Remarks
44-21	.....	39	144	25	20	...	
44-22	.....	39	144	SW 27	13	...	
44-23	North Twin	39	144	28-30,32,33	946	x	
44-24	Rice.....	39	144	30	121	x	
44-25	.....	39	144	31	25	...	
44-26	.....	39	145	4	39	...	
44-27	Washington	39	145	4,9	164	x	
44-28	Lambert.....	39	145	9,10	30	...	
44-29	Tamarack	39	145	14,15,22,23	142	x	
44-30	.....	39	145	16,21	14	...	
44-31	.....	39	145	28	26	...	
44-32	Goodwin	39	145	32	71	...	
44-33	Double.....	39	146	1,2,11,12	50	x	Affected by ditch.
44-34	.....	39	146	NE 7	31	...	
44-35	.....	39	146	9,10	19	...	
44-36	Greer.....	39	146	12,13	162	x	
44-37	Zig Zag.....	39	146	16,21	80	x	
44-38	Island	39	146	17-20,29,30	680	x	
44-39	.....	39	146	NW 18	60	...	
44-40	.....	39	146	WC 18	18	...	
44-41	.....	39	146	C 18	11	...	
44-42	Wolf.....	39	146	22,27	128	...	
44-43	.....	39	146	SW 33	27	...	
44-44	Long	39	146,147	1,2;36	70 (71)	x	Also in Polk County (60).
60-1	.....				5 (11)	...	See Polk County (60).
44-45	Snider	39,40	143	17-19;13,24	660	x	
44-46	Gull.....	39,40	143	19,30;24,25	128	x	
44-47	Woodchuck	39,40	144	18;13	26	...	
44-48	.....	39,40	145	7;12	75	...	
44-49	Sugar Bowl.....	39,40	146	7,18;12	149	x	
44-50	.....	39,40	146	19;24	80	...	
3-348	.....				28 (85)	...	See Becker County (3).
44-51	.....	40	143	2	23	...	
44-52	.....	40	143	2,3	25	...	
44-53	.....	40	143	3,9,10	95	...	
44-54	.....	40	143	5,6	30	...	
44-55	.....	40	143	5-8	14	...	
44-56	.....	40	143	6	31	...	
44-57	.....	40	143	EC 8	18	...	
44-58	Pigeon.....	40	143	8,9	69	x	
44-59	Fowl	40	143	8,17	48	x	
44-60	.....	40	143	9,16	24	...	
44-61	.....	40	143	10,11,14,15	60	...	
44-62	Sucker.....	40	143	13,14	77	x	
44-63	Nest.....	40	143	13,24	32	x	
44-64	Rooster.....	40	143	14	44	...	
44-65	.....	40	143	14,15	24	...	
44-66	Jay.....	40	143	14,15,22,23	50	x	
44-67	Big.....	40	143	15,16,21,22	132	x	
44-68	.....	40	143	16	31	...	
44-69	Hen	40	143	16,17	43	x	
44-70	.....	40	143	16,17	36	...	
44-71	.....	40	143	EC 18	21	...	
44-72	Duck	40	143	NW 18	35	x	
44-73	.....	40	143	18-20	33	...	
44-74	.....	40	143	SE 20	13	...	
44-75	.....	40	143	21,22	45	x	
44-76	Capon	40	143	21,22,28	103	x	
44-77	Egg	40	143	NC 24	24	x	
44-78	Wadena	40	143	24,25	51	x	

Ident. number	Name	Location Range	Township	Section	Area in Acres	Meandered	Remarks
44-79	.....	40	143	24,25	21	...	
44-80	McCraney	40	143	25,26	277	x	Dam at outlet.
44-81	.....	40	143	NW 26	11	...	
44-82	Jessie.....	40	143	27,28	69	...	
44-83	Chicken.....	40	143	28,29,32,33	36	x	
44-84	.....	40	143	29	22	...	
44-85	.....	40	143	31	43	...	
44-86	.....	40	143	32	28	...	
44-87	.....	40	143	33	40	...	
44-88	.....	40	143	36	23	...	
44-89	.....	40	144	4	12	...	
44-90	.....	40	144	5,8	47	...	
44-91	.....	40	144	6,7	20	...	
44-92	Erie	40	144	7	174	x	
44-93	.....	40	144	7,8	14	...	
44-94	.....	40	144	9,16	28	...	
44-95	.....	40	144	SC 11	18	...	
44-96	.....	40	144	C 14	11	...	
44-97	.....	40	144	NE 15	15	...	
44-98	Daigle	40	144	15,16,22	68	...	
44-99	.....	40	144	NW 19	21	...	
44-100	Gardner.....	40	144	C 21	52	...	
44-101	Pine.....	40	144	21,28	60	...	
44-102	.....	40	144	NE 22	28	...	
44-103	.....	40	144	C 23	27	...	
44-104	.....	40	144	23,25	27	...	
44-105	.....	40	144	SW 23,26	26	...	
44-106	.....	40	144	NC 23,26	11	...	
44-107	.....	40	144	SE 23,26	18	...	
44-108	Sargent	40	144	24,25	183	x	Dam at outlet.
44-109	.....	40	144	C 25	17	...	
44-110	Hart.....	40	144	25,26,35,36	99	x	
44-111	Packard.....	40	144	27	90	...	
44-112	.....	40	144	NW 31	17	...	
44-113	Sawmill.....	40	144	34	114	...	
44-114	.....	40	144,145	4;33	11	...	
44-115	Perch.....	40	144,145	5;32	97	x	
44-116	.....	40	144,145	5,6;31,32	31	...	
44-117	.....	40	145	NE 2	74	...	
44-118	.....	40	145	2,3	152	...	
44-119	.....	40	145	3,10	36	...	
44-120	.....	40	145	8	11	...	
44-121	Snetsinger.....	40	145	10,11,14	213	...	
44-122	Wakefield	40	145	11-14	149	x	
44-123	Bushman.....	40	145	13,14,23	31	x	
44-124	.....	40	145	14	31	...	
44-125	.....	40	145	EC 15	11	...	
44-126	.....	40	145	16,17	82	...	
44-127	.....	40	145	17	50	...	
44-128	Circle	40	145	18	33	...	
44-129	.....	40	145	WC 19	19	...	
44-130	.....	40	145	EC 19	20	...	
44-131	Deep Pothole ...	40	145	19,20	26	...	
44-132	.....	40	145	NE 21	13	...	
44-133	.....	40	145	WC 22	32	...	
44-134	.....	40	145	NE 22	16	...	
44-135	.....	40	145	22,23	14	...	
44-136	.....	40	145	22,27	19	...	
44-137	.....	40	145	23	60	...	

Ident. number	Name	Location Range	Township	Section	Area in Acres	Meandered	Remarks
44-138	.....	40	145	C 28	11	...	
44-139	.....	40	145	28,29	28	...	
44-140	Circle	40	145	28,33	43	x	
44-141	.....	40	145	SC 29	15	...	
44-142	Edwin	40	145	29	61	x	
44-143	.....	40	145	31,32	22	...	
44-144	.....	40	145	32,33	44	...	
44-145	.....	40	145	NW 34	34	...	
44-146	.....	40	145	SC 34	20	...	
44-147	.....	40	145,146	6;31	50	...	
44-148	.....	40	146	EC 1	25	...	
44-149	.....	40	146	SW 1	36	...	
44-150	.....	40	146	1,2	15	...	
44-151	La Duc	40	146	4,5,8	101	x	
44-152	Ketchum	40	146	4,9	170	x	
44-153	.....	40	146	SW 7	25	...	
44-154	Frethem.....	40	146	8,9,16,17	65	x	
44-155	.....	40	146	12	41	...	
44-156	.....	40	146	15,22	26	...	
44-157	.....	40	146	17	156	...	
44-158	.....	40	146	SW 17	28	...	
44-159	.....	40	146	17,20	41	...	
44-160	.....	40	146	NC 18	21	...	
44-161	.....	40	146	SE 21	14	...	
44-162	Simonson.....	40	146	21,22	137	x	
44-163	.....	40	146	EC 26	17	...	
44-164	.....	40	146	NE 26	11	...	
4-165	.....	40	146	26,27	33	...	
44-166	.....	40	146	SW 27	32	...	
44-167	.....	40	146	29,30	16	...	
44-168	.....	40	146	29,32	18	...	
44-169	Little Vanose...	40	146	30,31	149	...	
44-170	.....	40	146	EC 32	11	...	
44-171	.....	40	146	NW 35	21	...	
44-172	.....	40	146	NC 35	18	...	
44-173	.....	40	146	SE 35	53	...	
44-174	.....	40	146	35,36	41	...	
60-69	Sand Hill.....				100 (598)	x	See Polk County (60).
60-70	.....				4 (29)	...	Do.
60-71	La Brie				16 (193)	x	Do.
44-175	.....	40,41	143	6;1	14	...	
44-176	.....	40,41	144	18;13	42	...	
44-177	.....	40,41	144	19,30;24,25	61	...	
44-178	.....	40,41	145	30;25	31	...	
44-179	Vanose	40,41	145,146	6,7;31;1;36	498	x	
44-180	Chief.....	40,41	146	7,18;12,13	100	x	
44-181	Blair	40,41	146	19,30;24,25	139	x	Affected by J.D. 91.
44-182	.....	41	143	NE 1	23	...	
44-183	.....	41	143	1,2	20	...	
44-184	.....	41	143	1,12	37	...	
44-185	Grove.....	41	143	2,3,10,11	122	x	
44-186	.....	41	143	3,4,9,10	28	...	
44-187	Santwer.....	41	143	5-8	97	x	
44-188	Waubun	41	143	9,16,17	61	x	
44-189	.....	41	143	11,14	38	...	
190	.....	41	143	12,13	15	...	
44-191	.....	41	143	14	13	...	
44-192	.....	41	143	15	15	...	
44-193	.....	41	143	NE 16	51	...	
44-194	.....	41	143	EC 16	22	...	

Ident. number	Name	Location Range	Township	Section	Area in Acres	Meandered	Remarks
44-195	.....	41	143	16,21	34	...	
44-196	Squirrel.....	41	143	16,21,22	107	x	
44-197	.....	41	143	20,29	25	...	
44-198	.....	41	143	21,22	21	...	
44-199	Bark.....	41	143	25	60	x	
44-200	.....	41	143	SW 25	11	...	
44-201	.....	41	143	28	38	...	Affected by C.D. 3.
44-202	.....	41	143	EC 34	12	...	
44-203	.....	41	143	NE 35	14	...	
44-204	.....	41	143	35,36	14	...	
44-205	.....	41	143	NW 36	26	...	
44-206	.....	41	144	8	16	...	
44-207	Gardner.....	41	144	9,16	145	x	Affected by ditch.
44-208	Sandy.....	41	144	10,11	145	x	
44-209	.....	41	144	11-13	85	...	
44-210	Little Oak.....	41	144	13,14	89	x	Do.
44-211	.....	41	144	14	11	...	
44-212	.....	41	144	15	10	...	
44-213	.....	41	144	16	22	...	
44-214	.....	41	144	SW 19	18	...	
44-215	Fish.....	41	144	25,26,35	314	x	
44-216	.....	41	144	28	20	...	
44-217	.....	41	144	35,36	41	...	
44-218	.....	41	144	NE 36	16	...	
44-219	.....	41	145	2	39	...	
44-220	Can Pot.....	41	145	9,16	64	...	
44-221	Warren.....	41	145	10	121	x	
44-222	.....	41	145	10,11	43	...	
44-223	Aspinwall.....	41	145	11-14	394	x	
44-224	Chief.....	41	145	13,14,23,24	168	x	Affected by ditch.
44-225	.....	41	145	14,15	92	...	
44-226	.....	41	145	16,17	30	...	
44-227	.....	41	145	17,20	82	...	
44-228	.....	41	145	20,21,28,29	11	...	
44-229	.....	41	145	23	17	...	
44-230	.....	41	145	NC 24	11	...	
44-231	.....	41	145	C 24	18	...	
44-232	.....	41	145	SC 24	18	...	
44-233	.....	41	145	EC 24	23	...	
44-234	.....	41	145	SE 24	28	...	
44-235	.....	41	145	SC 26	14	...	
44-236	.....	41	145	NW 28	21	...	
44-237	.....	41	145	C 29	28	...	
44-238	.....	41	145	SC 35	26	...	
44-239	Foot.....	41	146	E 1,12	60	x	Affected by J.D. 91.
44-240	.....	41	146	W 1,12	50	...	Do.
44-241	.....	41	146	2	48	...	Do.
44-242	Beaulieu.....	41	146	3,10,11	283	x	Dam at outlet.
44-243	.....	41	146	10,11	26	...	
44-244	.....	41	146	12	48	...	
44-245	.....	41	146	SW 23	14	...	
44-246	.....	41	146	NE 23	19	...	
44-247	.....	41	146	26,35	63	...	
44-248	Church.....	41	146	28,32,33	145	x	Affected by J.D. 91.
44-249	.....	41	146	29	13	...	Do.
44-250	.....	41	146	35	20	...	Do.
44-251	Gregory.....	41	146	35,36	57	...	
44-252	.....	41	146,147	1;36	20 (21)	...	Also in Polk County (60).
44-253	.....	42	143	NW 1	28	...	
44-254	.....	42	143	SW 1	25	...	Affected by C.D. 4.

Ident. number	Name	Location Range	Township	Section	Area in Acres	Meandered	Remarks
44-255	Moore.....	42	143	14,23	28	...	
44-256	.....	42	143	21,28	16	...	
44-257	Waubun Marsh...	42	143	32,33	28	...	
44-258	.....	42	143	33	25	...	
44-259	.....	42	144	7,8	19	...	
44-260	Peshegeshig....	43	144	11-14	70	...	Affected by ditch.
44-261	.....	43	144	23,26	31	...	Do.
44-262	.....	43	144	27	23	...	
44-263	Bejou.....	43	146	15,16,21,22	183	x	Affected by J.D. 91.
44-264	Frog.....	43	146	29	144	x	Do.

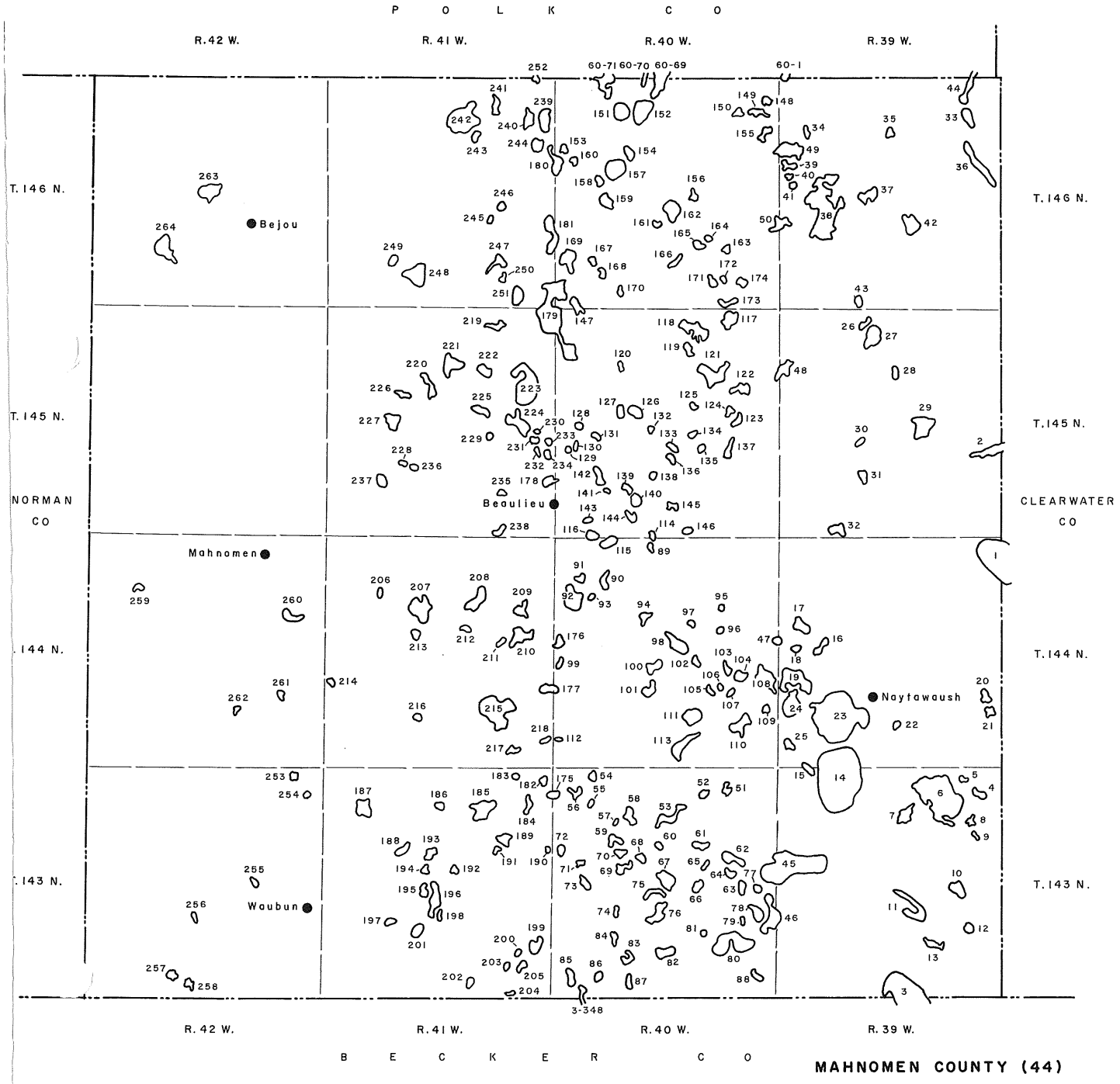

MAHNOMEN COUNTY (44)

MARSHALL COUNTY (45)

Number of lakes 7
Lake area, acres. 32,015

The entire county was once covered by Glacial Lake Agassiz which deposited a considerable thickness of lake sediments over the region. Except for Horseshoe, 45-7, the present lake basin formation was controlled by sedimentation from Lake Agassiz. Thief, 45-1, was formed behind a sandy ridge which acted as a natural dam ponding the waters. Mud, 45-2, and the smaller basins 45-3 through 45-6, associated with it were probably formed in depressions in the bed of Glacial Lake Agassiz which were not completely filled with sediment. All of these basins are shallow and surrounded by marshy terrain. Horseshoe, 45-7, is an oxbow lake basin formed by a meander of the Red River of the North.

Thief, 45-1, is a State-owned wildlife refuge reservoir. A dam was constructed in 1930-1931 across Thief River to form the present impoundment.

Mud, 45-2, is a federal wildlife reservoir constructed in 1937-1938.

Lakes classified by area

	Area in acres					
	10 to 25	25 to 50	50 to 75	500 to 1000	5000 and more	Total
Number listed.	2	1	1	1	2	7
Number affected by drainage or dry.	0	0	0	1	0	1

Ident. number	Name	Location Range	Township	Section	Area in Acres	Meandered	Remarks
45-1	Thief	40,41	158	various	7,430	x	Recreation Reservoir.
45-2	Mud	41,42	156,157	various	23,700	x	Do.
45-3	Kuriko	41	156	6	60	x	
45-4	Webster	41	157	23	12	. . .	
45-5	Whiskey.	41	157	31,32	20	x	
45-6	Elm	42	155	3,4,9,10	745	x	Affected by J.D. 11.
45-7	Horseshoe.	50	157	29,30	48	. . .	

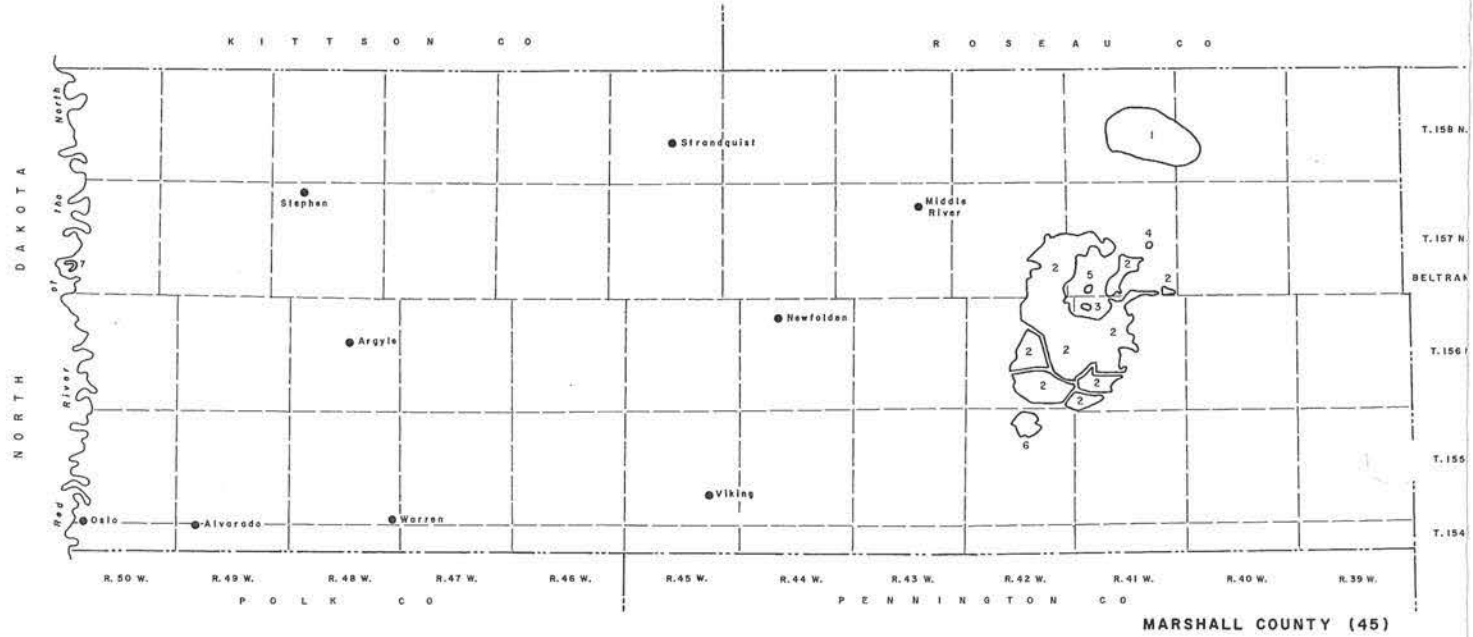

MARSHALL COUNTY (45)

MARTIN COUNTY (46)

Number of lakes [1] 149
Lake area, acres. 19,218

Most of the lake basins in the county were formed from ice blocks deposited in ground moraine. The orientation of many of the basins is generally in north-south trending chains, created by ice block depressions along preglacial valleys. Three distinct chains of basins formed in this manner are located in Ranges 29, 30 and 31. Another series of preglacial valleys is located in the northwestern part of the county, Townships 103 and 104, Ranges 31, 32 and 33. The pattern of ice block basins in this area indicates one valley extended in a north-south direction and includes lakes 46-145, 46-146, 46-147, 46-148, 46-121, 46-130, 46-133 and 46-120. Another valley which includes lakes 46-81, 46-82, 46-83, 46-84, 46-119, 46-117, 46-110, 46-112, 46-111 and 46-113 extended southwesterly from the northwest corner of Township 104, Range 31 to the southwest corner of Township 103, Range 32 where it intersected the former valley in the vicinity of McGowan Lake, 46-120. Several lake basins scattered between the chains of lakes were formed from ice blocks deposited in ground moraine.

Many of the lakes in the county are affected by artificial drainage systems.

The largest lake entirely within the county is Fox, 46-109, which has an area of 967 acres. Okamanpedan, 46-51, has an area of 2,205 acres, of which 1,270 acres are in Martin County and 932 acres in Iowa.

Other large lakes include: Cedar, 46-121, 726 acres; Bright, 46-52, 660 acres; Hall, 46-31, 552 acres; Pierce, 46-76, 548 acres; and Clayton, 46-61, 540 acres. Iowa Lake, 46-49, has a total basin area of 732 acres but 210 acres are in Iowa.

Lakes classified by area

	Area in acres										
	10 to 25	25 to 50	50 to 75	75 to 100	100 to 125	125 to 150	150 to 200	200 to 500	500 to 1000	1000 to 2500	Total
Number listed.	33	28	18	17	8	10	8	19	7	1	149
Number affected by drainage or dry.	13	13	11	9	5	5	1	5	0	0	62

[1] Includes four lakes on Minnesota-Iowa border, one of which is mostly in Iowa.

Ident. number	Name	Location Range	Township	Section	Area in Acres	Meandered	Remarks
46-1	.....	29	101	6,7	47	...	
46-2	North Burnt Out.	29	101	21	90	x	Affected by J.D. 14.
46-3	South Burnt Out.	29	101	21,28	121	x	Do.
46-4	.....	29	101	29	69	...	Affected by J.D. 115.
46-5	Lone Tree.....	29	102,103	5,6;31,32	83	x	Affected by J.D. 2.
46-6	.....	29	103	18,19	40	...	Affected by J.D. 1.
46-7	.....	29	103	30	11	...	Affected by J.D. 41.
46-8	.....	29,30	101	6;1	79	x	Originally meandered with Sager Lake as one lake.
5-9	.....	29,30	101	6,7;1,12	91	...	
46-10	East Chain.....	29,30	101	7,18,19;13,24	485	x	Dam at outlet.

Ident. number	Name	Location Range	Township	Section	Area in Acres	Meandered	Remarks
46-11	.....	29,30	101	19,30;25	59	...	
46-12	Imogene.....	29,30	102	7,18;12,13	185	x	Dam at outlet.
46-13	Swag	30	100,101	9,10;35,36	72 (114)	x	Also in Iowa, 42 acres.
46-14	Wilmert	30	101	7,18	362	x	
46-15	Clear.....	30	101	12	94	x	1954 air photo shows much of bed exposed.
46-16	North Silver	30	101	18,19,20	206	x	
46-17	.....	30	101	25,36	42	...	Affected by J.D. 38.
46-18	.....	30	101	26,27,34,35	134	...	Affected by J.D. 93.
46-19	.....	30	101	27	41	...	Affected by J.D. 20.
46-20	South Silver	30	101	29-32	252	x	
46-21	.....	30	101	33	16	...	Affected by J.D. 68.
46-22	.....	30	101	36	73	...	
46-23	Bardwell.....	30	101,102	6;31	77	x	
46-24	George.....	30	102	5-8	82	x	Dam at outlet.
46-25	Sisseton	30	102	7,8	139	x	Levels affected by dam at outlet of George Lake.
46-26	.....	30	102	11,14	77	...	Affected by J.D. 42.
46-27	Halls	30	102	SC 13	37	...	
46-28	.....	30	102	SE 13	33	...	
46-29	.....	30	102	13,14,23,24	139	...	
46-30	Budd	30	102	17,18	224	x	Levels affected by dam at outlet of George Lake.
46-31	Hall.....	30	102	17-20,29,30	552	x	Dam at outlet.
46-32	Rose	30	102	23-26	302	x	Do.
46-33	Sager.....	30	102	25,35,36	227	x	Originally included unnamed lake.
46-34	Amber	30	102	30,31	179	x	
46-35	Mud	30	102	31	37	x	
46-36	Martin	30	103	5-8	308	x	
46-37	High.....	30	103	7,17,18	88	x	
46-38	.....	30	103	8	13	...	
46-39	Charlotte.....	30	103	17	119	x	Dam at outlet.
46-40	Twin	30	103	19,20,29,30	31	x	Originally meandered as part of Kiester Lake, State fish rearing pond.
46-41	.....	30	103	20	18	...	
46-42	Kiester	30	103	20,29	45	x	Originally included in Twin Lake.
46-43	Canright	30	103	29	39	x	
46-44	Buffalo	30	103	29-32	262	x	
46-45	.....	30	103	31	10	...	
46-46	Perch.....	30	104	18,19	201	x	
46-47	.....	30	104	30	12	...	
46-48	Murphy.....	30	104	29-32	71	x	
46-49	Iowa.....	30,31	100,101	various	522 (732)	x	Also in Iowa, 210 acres. Dam at outlet.
46-50	.....	30,31	100,101	11;31	2 (43)	...	Mostly in Iowa, 41 acres.
46-51	Okamanpeedan..	31	100,101	various	1,270 (2,205)	x	Also in Iowa, 932 acres. Dam at outlet.
46-52	Bright	31	101	8,9,16,17	660	x	
46-53	.....	31	101	9	12	...	
46-54	.....	31	101	9,18	12	...	
46-55	.....	31	101	11,14	26	...	Affected by C.D. 31.
46-56	.....	31	101	SC 13	23	...	Affected by C.D. 9.
46-57	.....	31	101	SW 13	28	...	Do.
46-58	.....	31	101	NE 14	35	...	Affected by C.D. 31.
46-59	.....	31	101	SW 14	47	...	Do.
46-60	.....	31	101	15	14	...	

Ident. number	Name	Location Range	Township	Section	Area in Acres	Meandered	Remarks
46-61	Clayton	31	101	15-17,20,21	540	x	
46-62	.....	31	101	16	12	...	
46-63	Perry	31	101	16,17	42	x	
46-64	.....	31	101	17	13	...	
46-65	.....	31	101	21	16	...	
46-66	.....	31	101	21,22	12	...	
46-67	.....	31	101	26,27	64	...	Affected by C.D. 15.
46-68	.....	31	101	27	12	...	Do.
46-69	Follett Slough ..	31	101	27,28	11	...	
46-70	Clear	31	101	27,28,33,34	157	x	Affected by J.D. 93.
46-71	.....	31	101	31	50	...	
46-72	Mud	31	101,102	4,5,8,9;33	132	x	Affected by J.D. 36.
46-73	Timber	31	102	1,2,11,12	132	...	Affected by J.D. 18.
46-74	.....	31	102	7,8,17,18	228	...	Affected by C.D. 2.
46-75	.....	31	102	19	52	...	Affected by J.D. 36.
46-76	Pierce	31	102	27,28,33,34	548	x	
46-77	Kings Slough ...	31	102	32,33	52	x	Affected by J.D. 36.
46-78	Eagle	31	103	19,30	138	x	
46-79	.....	31	103	24	17	...	
46-80	Swan	31	103	30,31	166	...	
46-81	.....	31	104	6	25	...	
46-82	Long	31	104	7,18	68	x	1954 air photo shows bed exposed.
46-83	.....	31	104	WC 18	12	...	
46-84	Round	31	104	SW 18	41	x	
46-85	.....	31	104	19	14	...	
46-86	.....	31	104	20	27	...	
46-87	.....	31	104	21	11	...	
83-25	.....				3 (12)	...	See Watonwan County (83).
46-88	The Inlet	31,32	101	17-21;23	481	x	
46-89	.....	32	101	5,8	78	...	Affected by C.D. 11.
46-90	.....	32	101	10,15	24	...	Affected by J.D. 59.
46-91	.....	32	101	14,15	40	...	Affected by C.D. 36.
46-92	.....	32	101	14,23	75	...	Do.
46-93	.....	32	101	16	14	...	Affected by J.D. 59.
46-94	Susan	32	101	16,21,22	126	x	
46-95	Fish	32	101	22,23	160	x	
46-96	Clear	32	101	22,23,26	261	x	
46-97	.....	32	101	25,26,35,36	64	...	Affected by J.D. 29.
46-98	Dutton Slough...	32	101	26	49	...	
46-99	.....	32	101	36	65	...	
46-100	East Holmes....	32	101,102	2;34,35	124	x	Affected by J.D. 46.
46-101	West Holmes....	32	101,102	3;34	102	x	Do.
46-102	Smith	32	101,102	3-5;33,34	294	x	Affected by C.D. 11.
46-103	Temperance	32	102	5-8	176	x	
46-104	Munger	32	102	8,17,18	304	x	Affected by C.D. 11.
46-105	Prairie	32	102	15,21,22	355	x	Do.
46-106	Manyaska	32	102	17-20	338	x	Affected by J.D. 50.
46-107	.....	32	102	22,23	103	...	Affected by C.D. 29.
46-108	.....	32	102	23,24	95	...	Do.
46-109	Fox	32	102,103	4-6;31-34	967	x	Dam at outlet.
46-110	.....	32	103	1,2	12	...	Affected by ditch.
46-111	Clam	32	103	9,10,15,16	72	x	
46-112	.....	32	103	10	20	...	Affected by J.D. 100.
46-113	Seymour	32	103	20,29	77	x	
46-114	.....	32	103	SW 21	40	...	

Ident. number	Name	Location Range	Township	Section	Area in Acres	Meandered	Remarks
46-115	.....	32	103	EC 21	47	...	
46-116	.....	32	103	21,28	45	...	
46-117	Creek.....	32	103,104	1,2;35,36	156	x	
46-118	Badger.....	32	104	17-20	67	x	Affected by J.D. 21.
46-119	Patten.....	32	104	25	100	x	Affected by J.D. 39.
46-120	McGowan.....	32,33	103	30,31;25,36	141	x	Affected by J.D. 37.
46-121	Cedar.....	32,33	103,104	19,30;1;24,25,36	726	x	Dam at outlet.
46-122	.....	33	101	7,18	124	...	Affected by J.D. 11.
46-123	.....	33	101	13,14,24	58	...	Affected by J.D. 87.
46-124	.....	33	101	19,30	18	...	Affected by J.D. 10.
46-125	.....	33	101	26,35	140	...	Do.
46-126	.....	33	101	WC 31	15	...	Do.
46-127	.....	33	101	SE 31	18	...	Do.
46-128	Fremont.....	33	101	34	62	...	Do.
46-129	.....	33	102	12,13	54	...	Affected by C.D. 1.
46-130	Little Twin.....	33	103	1,12	68	x	
46-131	Duck	33	103	2,11	92	x	
46-132	Watkins.....	33	103	8,9,16,17	248	x	
46-133	Big Twin.....	33	103	11-14	457	x	
46-134	.....	33	103	22,27	72	...	Affected by J.D. 73.
46-135	.....	33	103	SC 23	14	...	
46-136	.....	33	103	SE 23	11	...	
46-137	.....	33	103	23-26	16	...	
46-138	.....	33	103	25,26	33	...	Affected by J.D. 37.
46-139	.....	33	103	26	77	...	
46-140	.....	33	103	NE 29	14	...	Affected by J.D. 32.
46-141	.....	33	103	C 29	10	...	Do.
46-142	.....	33	103	34,35	89	...	Affected by J.D. 37.
46-143	.....	33	103	35,36	26	...	Do.
46-144	.....	33	103	36	13	...	Do.
46-145	Fish.....	33	104	1,2,11,12	156	x	
46-146	Buffalo	33	104	12,13	116	x	
46-147	North.....	33	104	13	132	x	
46-148	.....	33	104	13,14	34	...	Affected by J.D. 79.
46-149	Stone.....	33	104	29	33	...	Affected by J.D. 77.

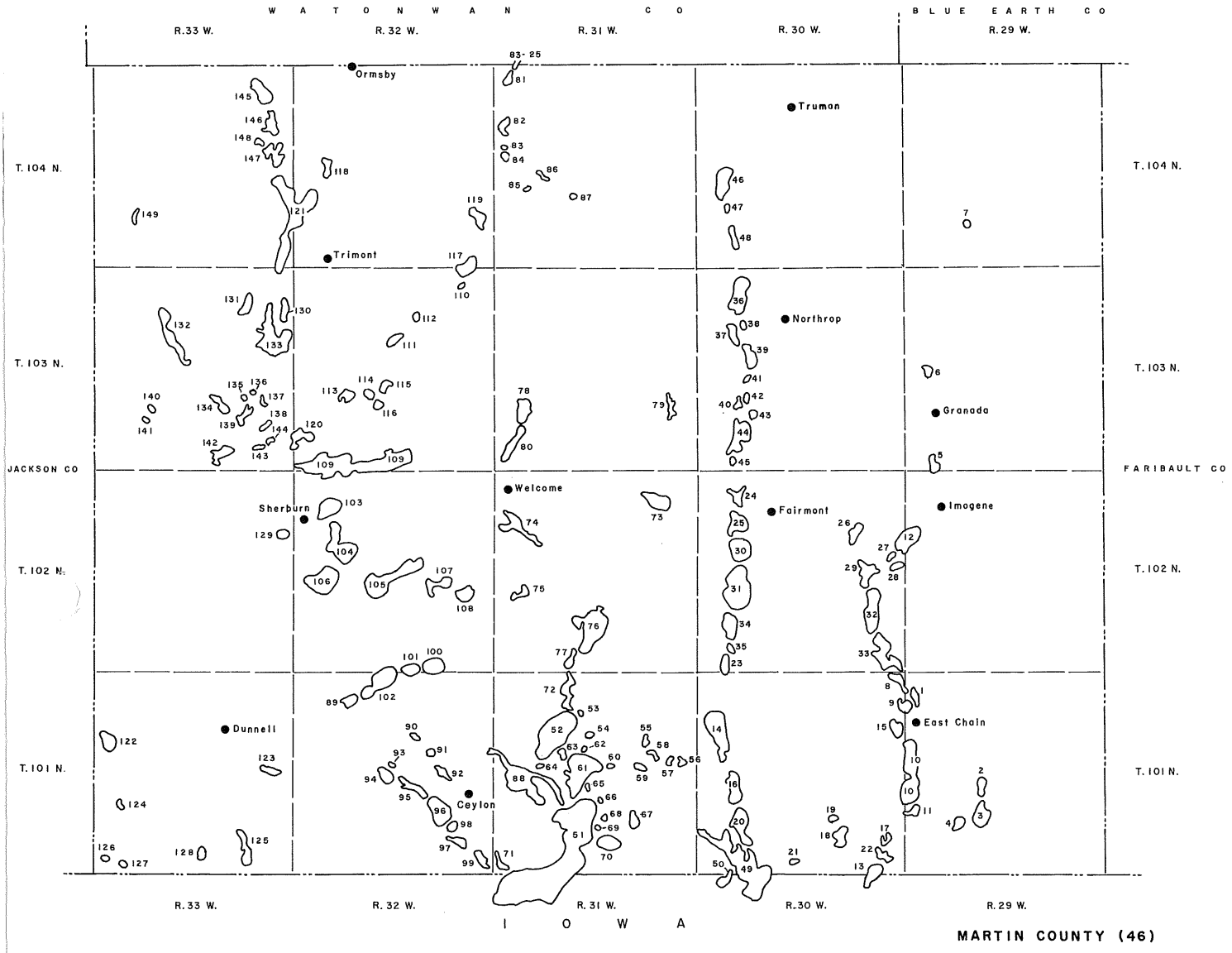

MARTIN COUNTY (46)

MEEKER COUNTY (47)

Number of lakes 208
Lake area, acres. 34,633

This county's lake basins were formed in a variety of ways. Many were formed from ice blocks deposited in glacial till and outwash or in both. Some were formed by the irregular deposition of till. The greatest concentration of lakes are found associated with a band of terminal moraine 3 to 6 miles wide, which extends southeastward from northeastern Kandiyohi County to south-central Meeker County and then northeastward into southwestern Wright County. Several linear northwest-southeast trending lakes and chains of lakes south of Grove City were probably formed by ice blocks deposited in preglacial valleys. In the area near Darwin and Litchfield, some of the basins were formed from ice blocks buried in an outwash plain.

Scattered lake basins located outside these areas were formed mainly by the irregular deposition of ground moraine.

Examples of lakes of different origin are given in the following table:

Origin	Ident. no.	Name	General location
Ice block basin in till.	47-46	Washington	Southeastern part of county
Ice block basin in till and outwash	47-50	Manuella	3 miles southwest of Darwin
Ice block basin in outwash	47-134	Ripley	2 miles south of Litchfield
Irregular deposition of till	47-153	King	Southwestern part of county
Ice block basin in till in a preglacial valley	47-177	Long	South of Grove City

Large lakes entirely within the County:

Ident. no.	Name	Area, acres
47-46	Washington	2,524
47-15	Jennie	1,089
47-134	Ripley	1,060
47-177	Long	872
47-38	Big Swan	772
47-95	Clear	703

The county contains many artificial drainage ditches which affect about 40 percent of the lakes.

Lakes classified by area

Area in acres

	10 to 25	25 to 50	50 to 75	75 to 100	100 to 125	125 to 150	150 to 200	200 to 500	500 to 1000	1000 to 2500	2500 to 5000	Total
Number listed.	33	23	30	25	17	14	25	28	8	4	1	208
Number affected by drainage or dry.	9	13	16	13	8	4	13	12	2	1	0	91

MEEKER COUNTY (47)

Ident. number	Name	Location Range	Township	Section	Area in Acres	Meandered	Remarks
86-293	Collinwood.....				275 (637)	x	See Wright County (86).
47-1	Maple.....	28,29	118	18;12,13	130 (140)	x	Also in Wright County (86).
86-294	.....				26 (303)	...	See Wright County (86).
86-295	Swan				170 (400)	x	Do.
86-296	Beaver Dam				101 (253)	x	Do.
47-2	Francis.....	28,29	120	6,7;1,11,12	710 (1172)	x	Also in Wright County (86). Dam at outlet.
86-297	Scott				9 (101)	x	See Wright County (86).
86-298	Union				43 (91)	x	Do.
47-3	.....	29	117,118	1;36	18 (24)	x	Also in McLeod County (43). Affected by J.D. 4.
47-4	Byron	29	117,118	2;35	231 (377)	x	Also in McLeod County (43).
47-5	Butternut.....	29	118	3	84	...	
47-6	.....	29	118	4,8,9	75	x	Affected by C.D. 15.
47-7	.....	29	118	5	41	x	Do.
47-8	Pigeon	29	118	7,8,17	301	x	
47-9	.....	29	118	8,9,16,17	168	x	Affected by C.D. 15.
47-10	.....	29	118	SE 14	19	...	Affected by ditch.
47-11	.....	29	118	NW 14	50	...	Do.
47-12	.....	29	118	14,23	28	...	Do.
47-13	.....	29	118	17-20	52	x	Do.
47-14	Spencer.....	29	118	20,21	160	x	Originally meandered as part of Jennie Lake.
47-15	Jennie.....	29	118	20,21,27-29,32,33	1089	x	Originally meandered with Spencer Lake.
47-16	Wolf.....	29	118	22,23,26,27	296	x	
47-17	Long	29	118	23,24	96	x	
47-18	.....	29	118	26,27	159	...	Affected by J.D. 13.
47-19	Little Wolf	29	118	27,34	60	x	
47-20	.....	29	118	30	13	...	
47-21	.....	29	118	34	72	...	Affected by J.D. 13.
47-22	.....	29	118,119	3;34,35	117	...	Affected by C.D. 8.
47-23	Arville	29	119	3	129	x	
47-24	Maynard	29	119	7,8	123	x	Affected by ditch.
47-25	Little Swan.....	29	119	11	49	...	
47-26	Long	29	119	14,15,22,23	162	x	
47-27	.....	29	119	C 19	17	...	
47-28	.....	29	119	SW 19	13	...	
47-29	Hart.....	29	119	20,21	56	x	
47-30	.....	29	119	24	18	...	Affected by J.D. 3.
47-31	Mud	29	119	25,26	119	x	Do.
47-32	Spring	29	119	26,27	202	x	
47-33	.....	29	119	27,28	15	...	
47-34	.....	29	119	29	14	...	
47-35	Sellards.....	29	119	33	78	x	
47-36	Little Spring ...	29	119	N 35, 36	87	x	
47-37	Mud	29	119	S 35,36	63	x	
47-38	Big Swan	29	119,120	1,2,11-14;35,36	772	x	
47-39	.....	29	120	2	51	...	Affected by ditch.
47-40	Mud	29	20	13,24	100	x	
47-41	.....	29	120,121	2;35	90	x	Affected by J.D. 2.
47-42	Betty.....	29	121	23,24	182	x	
47-43	.....	29,30	117,118	6;31;1;36	42 (49)	x	Also in McLeod County (43).
47-44	Jewett.....	29,30	118	7,18;12,13,24	302	x	

Ident. number	Name	Location			Area in Acres	Meandered	Remarks
		Range	Township	Section			
47-45	Fallon.....	29,30	118	various	372	x	
47-46	Washington.....	29,30	118,119	various	2524	x	Dam at outlet.
47-47	.....	29,30	119	30;25	71	x	Affected by ditch.
47-48	Powers	29,30	120	30,31;25,36	402	x	
47-49	Belle.....	30	117,118	2,3;26,27,34,35	676 (1035)	x	Also in McLeod County (43).
43-115	Cedar.....				775 (2137)	x	See McLeod County (43).
47-50	Manuella.....	30	118	3,4	346	x	
47-51	.....	30	118	4,9	12	...	
47-52	.....	30	118	8	11	...	
47-53	East Benton....	30	118	8,16,17	39	x	
47-54	West Benton....	30	118	8,17	62	x	
47-55	Birch.....	30	118	10,11,14,15	100	x	
47-56	Schoolhouse....	30	118	11	67	...	
47-57	Porter	30	118	11-14	194	x	Affected by ditch.
47-58	Eighty Acre	30	118	15	70	...	
47-59	Hurley.....	30	118	16	85	x	
47-60	Sioux.....	30	118	16,17,20,21	407	x	
47-61	Willie	30	118	19,30	199	x	
47-62	Greenleaf	30	118	20,29	283	x	
47-63	.....	30	118	21,22,28	81	...	Affected by ditch.
47-64	Erie.....	30	118	22,23,26,27	196	x	
47-65	.....	30	118	23	20	...	
47-66	Long	30	118	23,24	68	x	
47-67	.....	30	118	35	21	...	Affected by ditch.
47-68	Stella	30	118,119	2,3;34,35	626	x	
47-69	Rush	30	119	E 1,12	285	x	Originally meandered with Smiley Lake. Affected by C.D. 36.
47-70	Smiley.....	30	119	W 1,12	161	x	Originally meandered with Rush Lake. Affected by C.D. 36.
47-71	Mud	30	119	2,3,10,11	235	x	Affected by C.D. 11.
47-72	.....	30	119	13	11	...	
47-73	East Andrew Nelson.....	30	119	19	42	x	Originally meandered as part of Nelson Lake.
47-74	Turtle	30	119	SW 24,25	43	x	
47-75	.....	30	119	SE 24,25	33	...	Affected by ditch.
47-76	Darwin	30	119	25,26	200	x	
47-77	Stevens.....	30	119	26,35	73	x	Affected by C.D. 45.
47-78	.....	30	119	C 29	10	...	
47-79	.....	30	119	WC 29	18	...	
47-80	Casey	30	119	33	87	x	
47-81	Hanon	30	119,120	2;35,36	208	x	Affected by C.D. 36.
47-82	Dunns	30	119,120	3;34	151	x	
47-83	.....	30	120	3,10	107	...	Affected by J.D. 2.
47-84	.....	30	120	6	19	...	
47-85	Mud	30	120	7,8,18	210	x	
47-86	Plum	30	120	27	87	...	Affected by C.D. 11.
47-87	Rice	30	120	27,28	79	x	
47-88	Richardson.....	30	120	33,34	127	x	
47-89	.....	30	120,121	2,3;35	39	...	
47-90	.....	30	120,121	5,6;32	13	...	Affected by ditch.
47-91	.....	30	120,121	6;31	19	...	Do.
47-92	.....	30	121	1	89	...	
47-93	.....	30	121	9	83	...	Affected by ditch.
47-94	.....	30	121	14,15,23	500	...	Affected by D.C. 20.
47-95	Clear.....	30	121	15,16,21,22,27,28	703	x	
47-96	Little Mud	30	121	22,23	43	x	
47-97	.....	30	121	27,34	120	...	Affected by ditch.
47-98	.....	30	121	29,32	15	...	Do.

Ident. number	Name	Location Range	Township	Section	Area in Acres	Meandered	Remarks
47-99	.....	30	121	30	12	...	
47-100	Rohrbeck	30	121	33	56	...	
47-101	West Andrew Nelson	30,31	119	19,30;24	173	x	Originally meandered with East Andrew Nelson Lake.
47-102	Round	30,31	119	30,31;25,36	281	x	Affected by ditch.
47-103	.....	30,31	121	18;13	41	...	Do.
47-104	.....	31	116,117	4;33	47 (54)	...	Also in Renville County (65).
65-13	Boon				1 (858)	x	See Renville County (65).
47-105	.....	31	116,117	6;31	32 (45)	...	Also in Renville County (65). Affected by ditch.
47-106	Hoff.....	31	117	1	158	x	Dam at outlet.
47-107	.....	31	117	2	56	...	Affected by C.D. 14.
47-108	.....	31	117	5,7,8	136	...	Affected by C.D. 13.
47-109	.....	31	117	6,7	70	...	
47-110	Pipe	31	117	16,20,21	217	x	Affected by C.D. 18.
47-111	.....	31	117	21,22	61	...	Do.
47-112	Harden	31	117,118	1;36	179	x	Dam at outlet.
47-113	Coombs.....	31	117,118	2,3;34,35	220	x	
47-114	Atkinson.....	31	117,118	3;34	134	x	
47-115	.....	31	117,118	4;33	128	...	Affected by C.D. 13.
47-116	Hoosier.....	31	118	2,3	111	x	
47-117	.....	31	118	7,8,18	43	...	Affected by ditch.
47-118	Evenson	31	118	8,9	153	x	
47-119	Minnie Belle ...	31	118	11-14	559	x	
47-120	.....	31	118	15,16	26	...	
47-121	Mud	31	118	15,22	133	x	
47-122	.....	31	118	16	28	...	
47-123	.....	31	118	25	29	...	Affected by ditch.
47-124	.....	31	118	25,36	66	...	Do.
47-125	.....	31	118	29	47	...	
47-126	.....	31	118	30	101	...	
47-127	Goose	31	118	32,33	118	x	
47-128	.....	31	118	34	17	...	
47-129	Star	31	118,119	5-8;31,32	554	x	
47-130	.....	31	118,119	6;31	57	x	
47-131	Stone.....	31	119	3	191	x	Affected by ditch. Dam at outlet.
47-132	.....	31	119	7,18	120	...	
47-133	Chicken	31	119	9,10,15,16	316	x	Affected by C.D. 19.
47-134	Ripley.....	31	119	14,15,22-26	1060	x	Affected by ditch. Dam at outlet.
47-135	East Hanson ...	31	119	17,20	113	x	
47-136	West Hanson ...	31	119	17,18	97	x	
47-137	Harold.....	31	119	19,30	138	x	
47-138	Youngstrom	31	119	21,28	200	x	
47-139	.....	31	119	29-32	70	...	
47-140	Minnesota.....	31	119	34	173	x	Affected by ditch.
47-141	.....	31	120	6	19	...	
47-142	Towers	31	120	7,8	55	x	
47-143	Mary.....	31	120	15,16,21	137	x	Affected by ditch.
47-144	Half Moon.....	31	120	16,21	91	x	Do.
47-145	.....	31	120	21,22,27	217	...	Do.
47-146	Madsen	31	120	23,26	303	...	Affected by C.D. 17.
47-147	Schultz	31	120	25,26,35,36	523	x	Do.
47-148	.....	31	120	31	113	...	
47-149	.....	31	121	14	49	...	Affected by C.D. 12.
47-150	.....	31	121	16	60	...	Do.
47-151	Horseshoe	31	121	22,23	166	...	Do.
47-152	Mud	31,32	117	19;24,25	365	x	Affected by C.D. 22.

Ident. number	Name	Location Range	Township	Section	Area in Acres	Meandered	Remarks
47-153	King	31,32	118	18,19;13,24,25	631	x	
47-154	Thoen	31,32	119	18,19;13	384	x	Affected by ditch.
47-155	Pigeon	31,32	121	7;1,12	87	x	Affected by C.D. 43.
47-156		32	117	6,7	80	...	Affected by J.D. 1.
47-157		32	117	9,10,16	56	...	Do.
47-158		32	117	15	11	...	
47-159	Thompson	32	117	17	220	x	Affected by ditch.
47-160		32	117	21	83	...	Affected by J.D. 1.
47-161		32	118	1	20	...	
47-162		32	118	3,4	40	...	
47-163		32	118	5,6	149	...	
47-164		32	118	8,9,16,17	88	...	Affected by ditch.
47-165		32	118	10	31	...	Affected by C.D. 16.
47-166		32	118	14,23	47	...	Do.
47-167		32	118	14,23,24	56	...	Do.
47-168		32	118	16	61	...	Affected by ditch.
47-169		32	118	17-20	87	...	Do.
47-170		32	118	20,21	83	...	Do.
47-171	Belle	32	118	22,23,27	193	x	
47-172		32	118	23,26	87	x	Affected by C.D. 48.
47-173		32	118,119	4,5;32,33	74	x	
47-174		32	119	3,4	12	...	
47-175		32	119	8	23	...	
47-176	Butler	32	119	10	157	x	Affected by C.D. 49.
47-177	Long	32	119	various	872	x	
47-178	Sather	32	119	16,17,21	151	x	Affected by C.D. 26.
47-179	Moe	32	119	17,20	114	x	Do.
47-180	Draxton	32	119	18,19	138	x	Do.
47-181	Kelley	32	119	20,21,29	173	x	Do.
47-182		32	119	21,28	80	x	Do.
47-183	Hope	32	119	25,26,36	368	x	Affected by ditch.
47-184		32	119	27	19	...	
47-185		32	119	27,34	17	...	Affected by ditch.
47-186	Poplar	32	119	28,29,33	187	x	Affected by C.D. 28.
47-187		32	119	29,30	112	x	Do.
47-188		32	119	31	27	...	Do.
47-189		32	119	32	71	...	Do.
47-190		32	119	33	19	...	
47-191		32	119,120	3;34	56	...	Affected by ditch.
47-192	Lund	32	119,120	4;33	217	x	
47-193	Wilcox	32	120	2,3,10,11	193	x	
47-194	Miller	32	120	3,4,9,10	96	x	
47-195		32	120	7	11	...	
47-196	Mud	32	120	11,12	162	x	Affected by C.D. 6,7, and 41.
47-197		32	120	14	14	...	
47-198	Peterson	32	120	29	143	...	
47-199	Helga	32	120	29,32	141	x	
47-200	Dahls	32	120	33	61	...	
47-201	Emma	32	121	10,15	81	x	
47-202	West	32	121	11	111	...	
47-203		32	121	14,15	103	...	Affected by C.D. 40.
47-204		32	121	17	11	...	
47-205	Whitney	32	121	27,28	125	x	
47-206		32	121	33	25	...	
73-200	Koronis				362 (3471)	x	See Stearns County (73).
47-207		32,33	120	30,31;25	185 (188)	...	Also in Kandiyohi County (34). Affected by C.D. 1[illegible].
47-208		32,33	121	19;24	14 (19)	...	Also in Kandiyohi County (34). Affected by J.D. 11.

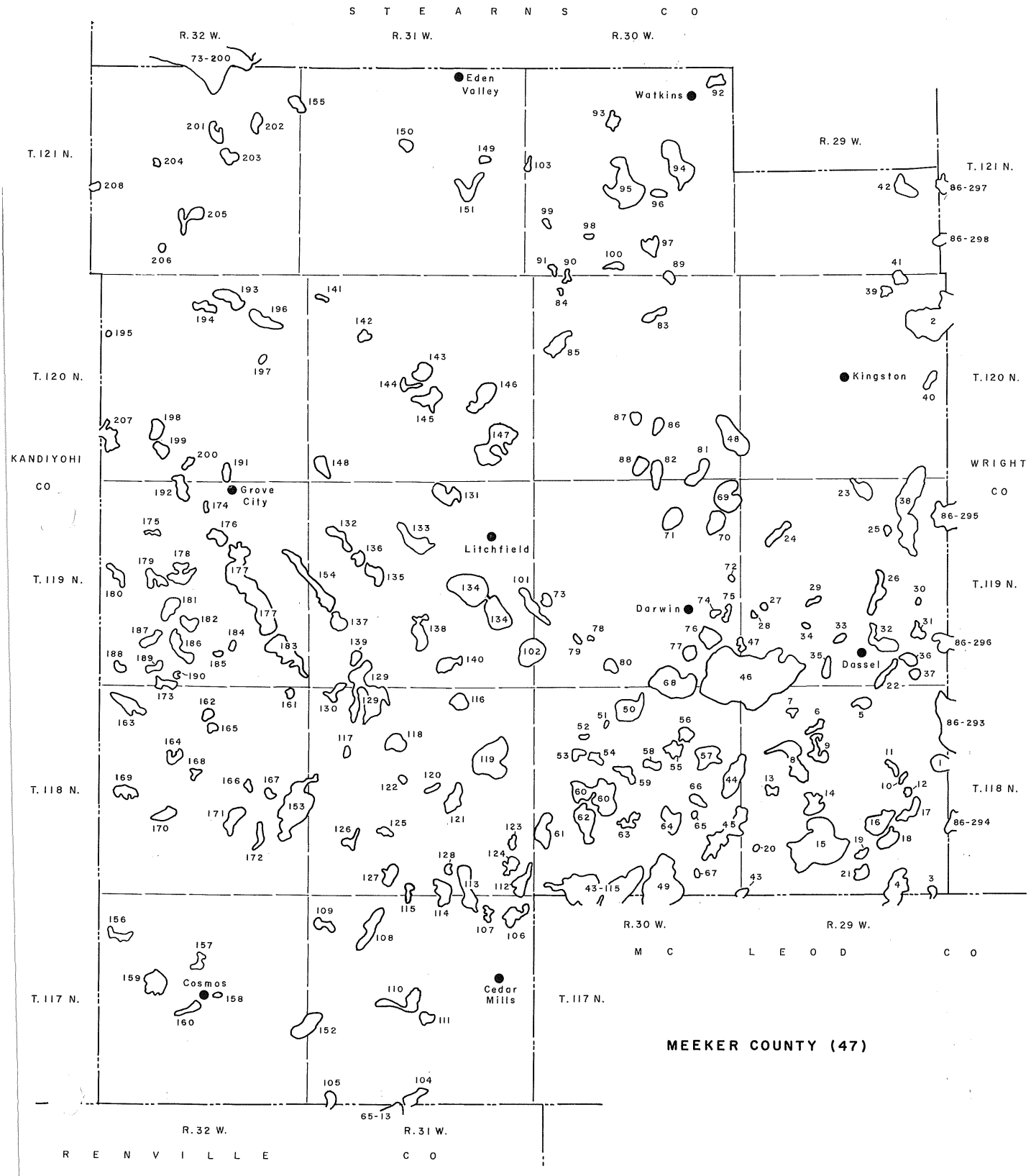
S T E A R N S C O
R. 32 W.
R. 31 W.
R. 30 W.
R. 29 W.
T. 121 N.
T. 120 N.
T. 119 N.
T. 118 N.
T. 117 N.
Eden Valley
Watkins
Kingston
Grove City
Litchfield
Darwin
Dassel
Cosmos
Cedar Mills
KANDIYOHI CO
WRIGHT CO
M C L E O D C O
R E N V I L L E C O
MEEKER COUNTY (47)

MILLE LACS COUNTY (48)

Number of lakes 19
Lake area, acres 73,609

The lakes in Mille Lacs County are located only in the northern and southeastern parts of the county. Mille Lacs, 48-2, which is the largest in the county, was formed by the damming action of a prominent morainal ridge which extends along the southern end of the basin. The smaller basins located south of Mille Lacs were formed by ice blocks deposited in the glacial till along this moraine. The small basins at the southeastern edge of the county are basins probably formed from ice blocks deposited in a preglacial valley that extended northeastward into Isanti County.

Lakes classified by area

Area in acres

	10 to 25	25 to 50	50 to 75	75 to 100	150 to 200	500 to 1000	1000 to 2500	2500 to 5000	5000 and more	Total
Number listed.	5	5	2	0	2	3	1	0	1	19
Number affected by drainage or dry.	0	0	1	0	1	0	0	0	0	2

Ident. number	Name	Location Range	Township	Section	Area in Acres	Meandered	Remarks
30-145	. . . . .				8 (50)	. . .	See Isanti County (30).
48-1	Anderson	25	42,43	1;36	39	. . .	
48-2	Mille Lacs	25-28	42,45	various	68,378 (132,516)	x	Also in Aitkin (1) and Crow Wing (18) Counties.
48-3	Fog	26	36	16,17,20,21	41	. . .	
48-4	Silver	26	36	26,27,34,35	181	x	
48-5	. . . . .	26	36	32	43	. . .	
48-6	Mud	26	36,37	1;32	178	x	Affected by ditch.
48-7	Cranberry	26	41	25,36	51	x	Do.
48-8	. . . . .	26	42	21	12	. . .	
48-9	Onamia	26,27	42	29-32;25,36	2,250	x	Dam at outlet.
48-10	Rice	27	35,36	2;25,26,35,36	487 (512)	x	Also in Sherburne County (71).
48-11	Black Bass	27	42	11-14	33	. . .	
48-12	Shakopee	27	42	14,15,22-24	771	x	
48-13	Warren	27	42	26,27	59	x	
48-14	Ogechie	27	42,43	4,5,7,8;33	732	x	Dam at outlet.
48-15	Brown	27	43	7	31	. . .	
48-16	Bass	27	43	29	12	. . .	
48-17	Bass	27	43	29,30	14	. . .	
48-18	Bass	27	43	29,30	22	. . .	
71-88	. . . . .				4 (16)	. . .	See Sherburne County (71).
48-19	. . . . .	27,28	42	7;12	11 (22)	. . .	Also in Morrison County (49)
18-1	Whitefish				252 (760)	x	See Crow Wing County (18)

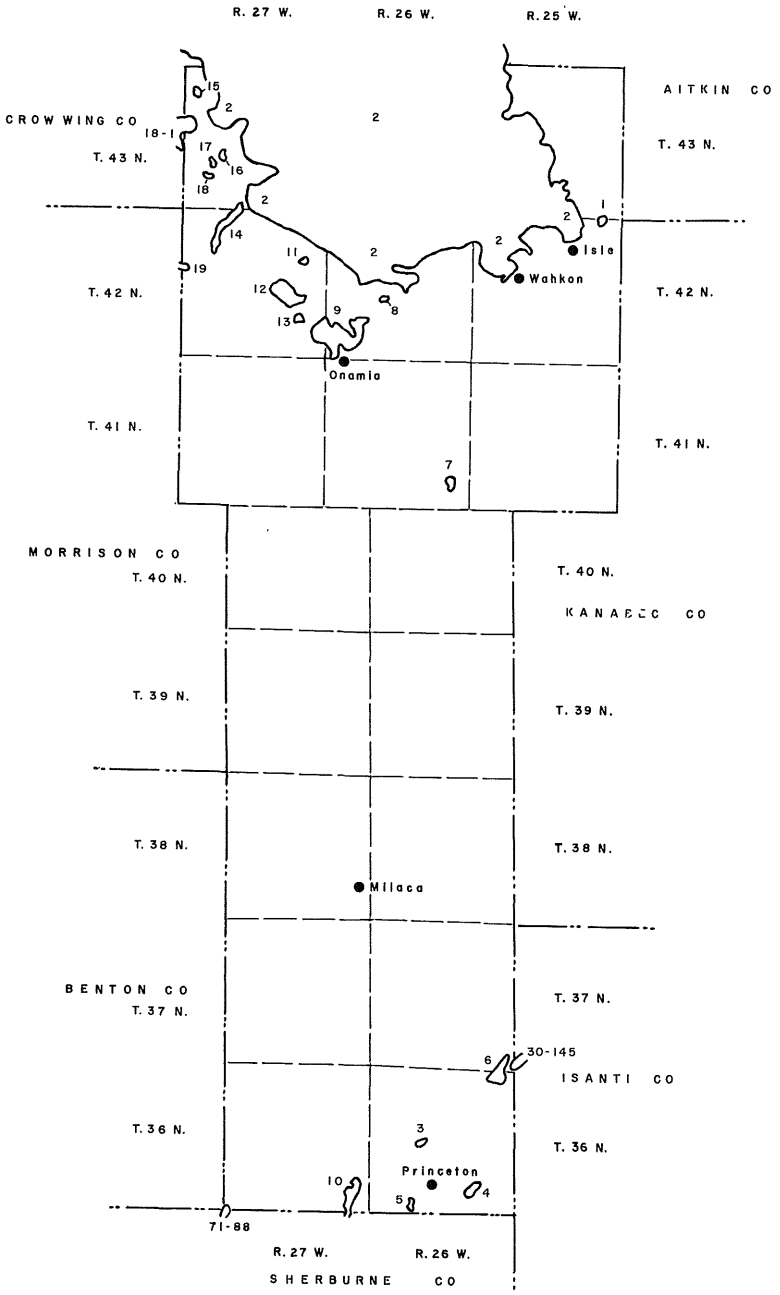

MILLE LACS COUNTY (48)

MORRISON COUNTY (49)

Number of lakes 140
Lake area, acres. 15,204

Ice blocks deposited in glacial till formed many of the lake basins in the county. Alexander, 49-79, the largest basin in the county, is a moraine dam basin formed by the damming action of a large moraine which extends around the western, southern, and eastern edges of the basin. The numerous lake basins located along this moraine in the northwestern part of the county represent ice block depressions in glacial drift. The basins in the southwestern part of the county are of similar origin. Long, 49-86, and Pine, 49-81, were probably formed by ice blocks deposited in a till-filled preglacial valley. East of the Mississippi River, the lake basins were formed by ice blocks deposited in till, Sullivan, 49-16, and in outwash, Skunk, 49-26.

Large lakes entirely within the county are:

Ident. no.	Name	Area, acres
49-79	Alexander	2,990
49-127	Shamineau	1,453
49-137	Fish Trap	1,320
49-16	Sullivan	1,199

Sylvan, 49-36, is a hydropower storage reservoir operated by Minnesota Power and Light Company. The basin was formed by a dam built across the Crow Wing River near Sylvan in 1910-1912.

Placid, 49-80, is another hydropower storage reservoir operated by Minnesota Power and Light Company. The reservoir was formed by a dam built across the Crow Wing River near Pillager in 1916-1917.

Lakes classified by area

Area in acres

	10 to 25	25 to 50	50 to 75	75 to 100	100 to 125	125 to 150	150 to 200	200 to 500	500 to 1000	1000 to 2500	2500 to 5000	Total
Number listed.	55	37	11	4	9	5	7	8	0	3	1	140
Number affected by drainage or dry.	1	1	3	2	0	0	2	0	0	0	0	9

Ident. number	Name	Location Range	Township	Section	Area in Acres	Meandered	Remarks
48-19	. . . . .				11 (22)	. . .	See Mille Lacs County (48).
49-1	. . . . .	28	40	26,35	26	. . .	
49-2	. . . . .	28	41	26,35,36	177	. . .	Affected by ditch.
49-3	. . . . .	28	42	2	19	. . .	
49-4	White Bear	28	42	3,10,11	100	x	
49-5	Peavy	28	42	9,16	157	x	
49-6	Twelve	28	42	12,13	159	x	
49-7	Skunk	28	42	15	40	x	
49-8	. . . . .	28	42	18	11	. . .	
49-9	. . . . .	28	42	NW 24	17	. . .	
49-10	. . . . .	28	42	24,25	83	. . .	
49-11	Christmas	28	42	28,29,32,33	48	x	
49-12	. . . . .	28	42	31	40	. . .	
49-13	. . . . .	28	42, 43	2, 3; 35	20 (33)	. . .	Also in Crow Wing County (18).

Ident. number	Name	Location Range	Township	Section	Area in Acres	Meandered	Remarks
49-14	Hannah	28	42, 43	3; 34	81 (109)	x	Do.
49-15	Long	28	42, 43	4; 33	90 (128)	x	Do.
49-16	Sullivan	28, 29	42	6, 7; 1, 11, 12, 14	1199	x	Dam at outlet.
18-88	Platte				282 (1768)	x	See Crow Wing County (18).
49-17		29	41	18	39	...	Affected by ditch.
49-18	Mud	29	42	23,26	31	...	
49-19	Round	29	42,43	2,3;34,35	113 (134)	...	Also in Crow Wing County (18).
49-20	Coon	30	39	8	75	...	Affected by ditch.
49-21	Ortman	30	41	NE 13	10	...	
49-22	Denger	30	41	SW 13	25	...	
49-23	Whittaker	30	42	14,15	16	x	
49-24	Pierz	31	40	13,14	186	x	
49-25	Rice	31	40	19,20,29,30	323	x	
49-26	Skunk	31	40	28,29,32,33	320	x	
49-27	Mud	31	40	32	23	...	
49-28	Frieze	31	40,41	9;35	43	...	
49-29	Mud	31	41	7	61	...	Affected by ditch.
49-30	Pelkey	31	41	34,35	113	x	
49-31	Lodemier	31	42	NW 1	11	...	
49-32	Michaels	31	42	4,5	68	...	
49-33	Popple	32	40	15	153	...	Do.
49-34	Stud	32	40	16,21	22	...	
49-35	Green Prairie Fish	29,30	130	18;13	193	x	
49-36	Sylvan	29,30	133	19,30;24,25	165 (260)	...	Also in Cass County (11). Private power reservoir.
49-37		30	127	1,12	50	...	Affected by ditch.
49-38	Star	30	128	17,18	39	...	
49-39	O'Donald	30	128	19	47	...	
49-40	Mud	30	128,129	3,4;33,34	39	x	
49-41	East Twin	30	129	16,17	24	...	
49-42	West Twin	30	129	17	36	...	
49-43	Kraft	30	130	2,3	11	...	
49-44	Johnson	30	130,131	3;84	13	...	
49-45	Sheep	30	131	2,10,11	23	...	
49-46	Muskrat	30	131	3,4	20	...	
49-47	Pugh	30	131	5-8	21	x	
49-48	Johnson	30	131	7	23	x	
49-49	Mallard	30	131	9	16	...	
49-50	Meadow	30	131	18,19	22	...	
49-51	Miller	30	131	NE 22,23	39	...	
49-52	Holden	30	131	EC 22,23	27	...	
49-53		30	131	23	11	...	
49-54	Lookout	30	131	NC 26	20	...	
49-55	Goose	30	131	26,35	48	x	
49-56	Round	30	131	27,28	140	x	
49-57	Three Finger	30	131	28	69	...	
49-58	Ferrell	30	131	35	59	...	
49-59		30	132	2	36	...	
49-60	Tamarack	30	132	10,11	104	x	
49-61		30	132	13,14	16	...	
49-62		30	132	14	14	...	
49-63	Frog	30	132	14,23	24	...	
49-64	Fosdick	30	132	22,23	30	...	
49-65	Bass	30	132	22,27	10	...	
49-66	Coon Stump	30	132	23	11	...	
49-67	Muskrat	30	132	23,26	20	...	
49-68	Cockburn	30	132	26	17	...	

Ident. number	Name	Location Range	Township	Section	Area in Acres	Meandered	Remarks
49-69	Long	30	132	NE 27	33	...	
49-70	Ericson	30	132	W 27	11	...	
49-71	.....	30	132	NE 30	24	...	
49-72	Mud	30	132	SE 30	83	...	
49-73	Alott	30	132	NW 34	49	x	
49-74	Mud	30	132	C 34	16	...	
49-75	Mud	30	132,133	1;35,36	222	x	
49-76	.....	30	133	23	11	...	
49-77	.....	30	133	26,35	16	...	
49-78	Lagerquist	30,31	131	18;13	32	x	
49-79	Alexander.....	30,31	131,132	various	2990	x	
49-80	Placid.....	30,31	133	various	262 (462)	...	Also in Cass County (11). Private reservoir.
49-81	Pine	31	127	6,7	200	x	
49-82	Dunder Pond ...	31	127	16,21	45	...	
49-83	Horseshoe.....	31	127	19	23	...	
49-84	Stony.....	31	127	19,30	50	...	
49-85	.....	31	127	29,30	11	...	
49-86	Long	31	127,128	5,6;31,32	142	x	
49-87	Polander.....	31	128	7	37	...	
49-88	.....	31	128	16	40	...	
49-89	Ganz	31	128	19	109	...	
49-90	Little Ganz	31	128	E 19	27	...	
49-91	Coon	31	128	31	50	...	Affected by ditch.
49-92	.....	31	128	32	28	...	
49-93	Tamarack	31	128	33,34	90	...	Affected by ditch.
49-94	Larson	31	128,129	2;35	33	...	
49-95	Mud	31	129	1	105	...	
49-96	.....	31	129	1,12	18	...	
49-97	Beauty	31	129	20	27	x	
49-98	Prowect	31	129	26,35	38	...	
49-99	Bass	31	131	1,12	15	x	
49-100	.....	31	131	3,4	40	...	
49-101	Madaline.....	31	131	5,8,9	50	x	
49-102	Corner.....	31	131	SE 6	19	...	
49-103	Westman	31	131	NW 6	13	...	
49-104	Longs	31	131	9	60	...	
49-105	.....	31	131	SW 10,15	24	...	
49-106	.....	31	131	10,15	106	...	
49-107	.....	31	131	11	41	...	
49-108	Fish	31	131	12	34	...	
49-109	West Lagerquist	31	131	EC 12	19	...	
49-110	.....	31	131	13	23	...	
49-111	.....	31	131	NW 14	23	...	
49-112	.....	31	131	WC 14	17	...	
49-113	.....	31	131	C 14	17	...	
49-114	.....	31	131	EC 15	15	...	
49-115	.....	31	131	WC 15, 16	19	...	
49-116	.....	31	131,132	3,4;33,34	20	...	
49-117	Line	31	131,132	6;31	13	...	
49-118	Stanchfield.....	31	132	1,2,11,12	145	x	Dam at outlet.
49-119	.....	31	132	2	22	...	Affected by ditch.
49-120	.....	31	132	EC 3	28	...	
49-121	North Twin.....	31	132	NW 3	39	...	
49-122	South Twin.....	31	132	3,10	36	...	
49-123	.....	31	132	NW 4	52	...	
49-124	.....	31	132	SE 4,10	23	...	
49-125	.....	31	132	SW 4,10	16	...	
49-126	.....	31	132	7	16	...	
49-127	Shamineau	31	132	7-10,15-18	1453	x	
49-128	Lena	31	132	7,18	109	x	

Ident. number	Name	Location Range	Township	Section	Area in Acres	Meandered	Remarks
49-129	Duck	31	132	9,10	113	x	
49-130	.....	31	132	11	35	...	
49-131	Round	31	132	11-13	150	x	
49-132	.....	31	132	14	18	...	
49-133	Crookneck	31	132	17	200	x	
49-134	.....	31	132	19,30	17	...	
49-135	Bernhart	31	132	24,25	39	x	
49-136	Ham.....	31	132	28,29	63	x	
49-137	Fish Trap.....	31	132	28-33	1320	x	Dam at outlet.
49-138	.....	31	132	33,34	10	...	
49-139	.....	31	132	34	10	...	
77-1	Rock				1 (11)	x	See Todd County (77).
49-140	Cedar.....	31,32	127	7,18;13	239 (250)	x	Also in Todd County (77).
77-2	Schreiers				2 (33)	...	See Todd County (77).
77-3	.....				6 (26)	...	Do.
77-4	Cass County ...				18 (39)	x	Do.
77-5	Nelson.....				5 (84)	x	Do.

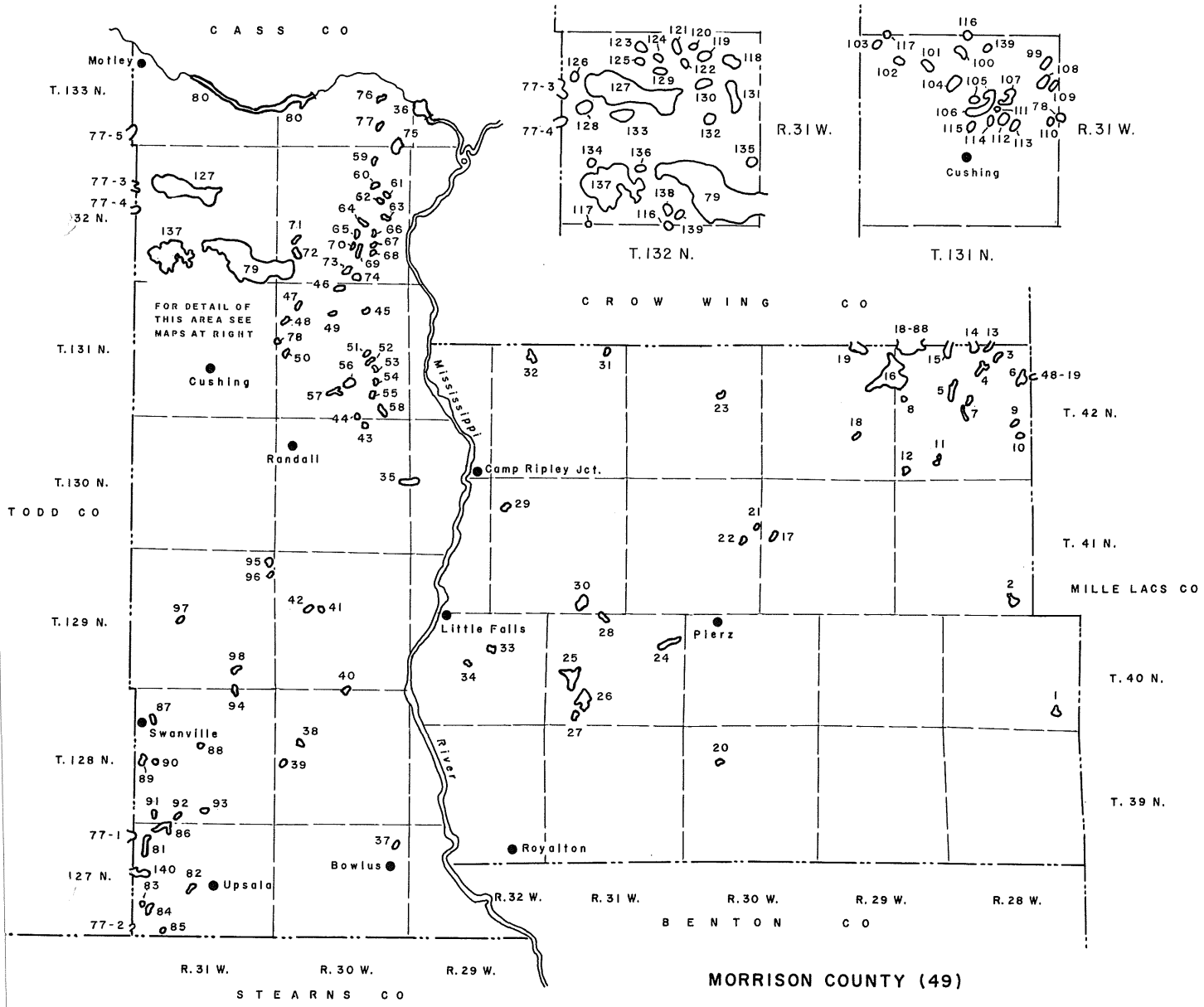

MORRISON COUNTY (49)

MOWER COUNTY (50)

Number of lakes 4
Lake area, acres 143

There are no natural lake basins in this county, primarily because it was only very lightly glaciated. There are, however, four small artificial lakes formed by dams on the Upper Iowa and Cedar Rivers and on Dobbins Creek.

Reservoirs in Mower County

Ident. no.	Name	Location of dam	Remarks
50-1	Mill pond	Upper Iowa River at Leroy	Former mill reservoir dam originally built in 1855.
50-2	East side	Dobbins Creek at Austin	Former mill reservoir dam originally built in 1858.
50-3	Mill pond	Cedar River at Austin	Original dam built in 1853. Former meat-packing plant hydroreservoir now used to pond water for municipal power plant.
50-4	Ramsey mill pond	Cedar River at Ramsey	Former flour mill reservoir. Original dam built in 1872-73. Now used as recreation reservoir.

Lakes classified by area

	Area in acres			
	10 to 25	25 to 50	50 to 75	Total
Number listed.	2	1	1	4

Ident. number	Name	Location: Range	Township	Section	Area in Acres	Meandered	Remarks
50-1	Mill Pond	14	101	28	21	. . .	Reservoir.
50-2	East Side	18	102,103	1,2;36	42	. . .	Do.
50-3	Mill Pond	18	102,103	2,3;34	20	. . .	Do.
50-4	Ramsey Mill Pond	18	103	14,23	60	. . .	Do.

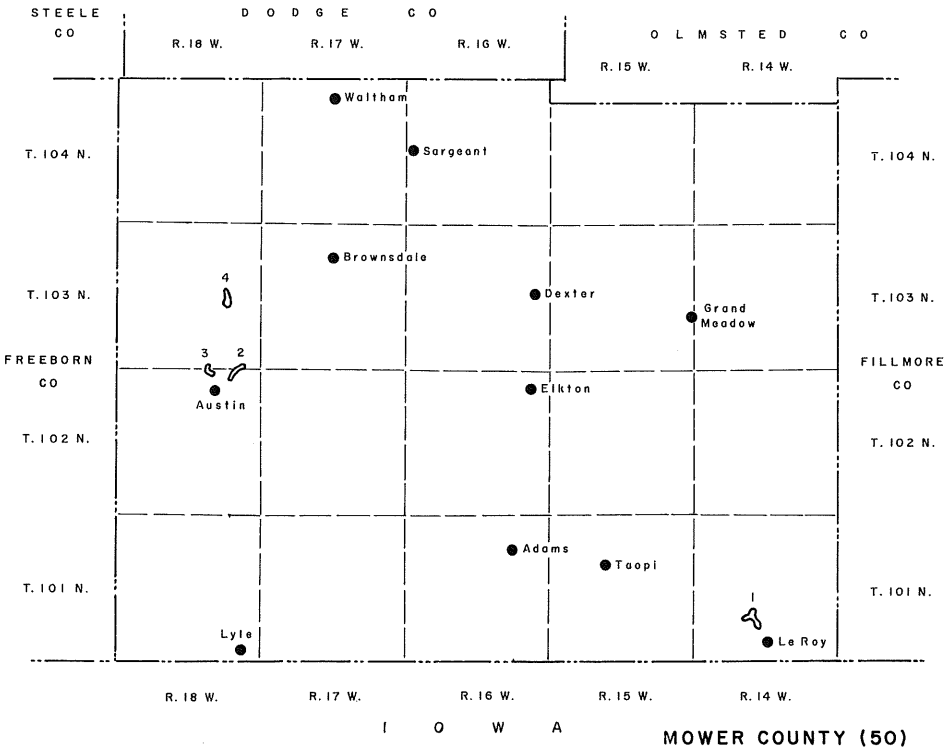
STEELE CO
DODGE CO
OLMSTED CO
R. 18 W.
R. 17 W.
R. 16 W.
R. 15 W.
R. 14 W.
Waltham
Sargeant
Brownsdale
Dexter
Grand Meadow
Elkton
Austin
Adams
Taopi
Le Roy
Lyle
T. 104 N.
T. 103 N.
T. 102 N.
T. 101 N.
FREEBORN CO
FILLMORE CO
1
2
3
4
IOWA
MOWER COUNTY (50)

MURRAY COUNTY (51)

Number of lakes 100
Lake area, acres. 17,634

The majority of lakes in the county are in shallow basins formed by the irregular deposition of glacial till in ground moraine. About two-thirds of the lakes are affected by artificial drainage systems.

Shetek, 51-46, is a moraine dam lake formed by a terminal moraine which extends along the southern and eastern edges of the basin. A chain of lakes, extending southeastward from the vicinity of Dovray in the east-central part of the county, indicates these lakes occupy ice block basins along a preglacial drainageway.

Large county lakes are shown in the table below.

Ident. no.	Name	Area, acres
51-46	Shetek	3,596
51-74	Great Oasis	1,466
51-63	Sarah	1,176
51-78	Bear	1,110
51-77	Rush	849
51-80	Oscar	547
51-62	Maria	425

Lakes classified by area

	Area in acres											
	10 to 25	25 to 50	50 to 75	75 to 100	100 to 125	125 to 150	150 to 200	200 to 500	500 to 1000	1000 to 2500	2500 to 5000	Total
Number listed.	15	27	10	11	5	5	8	13	2	3	1	100
Number affected by drainage or dry.	8	19	8	7	3	5	4	5	1	2	0	62

Ident. number	Name	Location Range	Township	Section	Area in Acres	Meandered	Remarks
17-60	Talcott				50 (928)	x	See Cottonwood County (17).
51-1	Snow	38,39	107	6,7;1,12	61 (76)	x	Also in Cottonwood County (17). Affected by J.D. 3.
51-2	Julia	38,39	107	19,30;24,25	93 (130)	x	Also in Cottonwood County (17). Affected by ditch.
51-3	Central	39	105	15,16,21,22	135	x	Affected by C.D. 43.
51-4	Berry	39	105	34,35	39	x	Affected by C.D. 30.
51-5	Field	39	105	35	149	x	Do.
51-6	Louisa	39	106	1,2,11,12	211	x	
51-7	. . . . .	39	106	2	42	x	
51-8	Star	39	106,107	3,4;33,34	69	x	Affected by C.D. 62 and C.D. 44.
51-9	Long	39	107	3,4,9,10	327	x	Affected by C.D. 19.
51-10	Rush	39	107	15	103	x	Do.
51-11	Buffalo Marsh . .	39	107	EC 18	61	. . .	Affected by C.D. 4.
51-12	Dovray Marsh . .	39	107	19,29,30	87	. . .	Do.
51-13	. . . . .	39	107	26	38	. . .	Affected by C.D. 19.
51-14	. . . . .	39	107	SC 28	35	. . .	

Ident. number	Name	Location Range	Township	Section	Area in Acres	Meandered	Remarks
51-15	Duck	39	107	28,29	35	x	Affected by C.D. 4.
51-16	.....	39	107	34	24	...	Affected by ditch.
51-17	.....	39,40	107	6,7;1,12	133	...	Affected by C.D. 65.
51-18	Buffalo	39,40	107	7,18;13	124	x	
51-19	.....	39,40	107	19;24	199	...	Affected by C.D. 4.
51-20	Second Fulda...	40	105	25,36	65	x	
51-21	First Fulda	40	105	35,36	122	x	Dam at outlet.
51-22	.....	40	106	SE 11	25	...	Affected by ditch.
51-23	.....	40	106	27, 28	50	...	
51-24	Lime	40	106	28,29,32,33	316	x	Dam at outlet.
51-25	.....	40	106	29-32	27	...	
51-26	.....	40	107	NW 5	49	...	Affected by ditch.
51-27	Smith.....	40	107	5-8	93	x	
51-28	.....	40	107	NE 6	38	...	
51-29	.....	40	107	9,16	25	...	Affected by C.D. 28.
51-30	.....	40	107	NC 13	16	...	Affected by C.D. 4.
51-31	Hanson Marsh ..	40	107	SC 13	168	...	Do.
51-32	.....	40	107	N 13,14	25	...	Do.
51-33	.....	40	107	S 13,14	150	...	Do.
51-34	Metty Marsh	40	107	NW 24	30	...	Do.
51-35	.....	40	107,108	5;32	37	...	
51-36	Francis Siegel..	40	108	3,4	90	x	Affected by J.D. 20.
51-37	.....	40	108	6,7	21	...	Affected by J.D. 6.
51-38	Round	40	108	16,17,20,21	162	x	
51-39	Freemont	40	108	18,19,20	204	x	
51-40	Bloody.....	40	108	20,28,29	248	x	
51-41	.....	40	108	21	49	...	Affected by ditch.
51-42	Robbins Marsh..	40	108	21-23	245	...	Do.
51-43	Fox	40	108	21,22,27,28	174	x	
51-44	Willow.....	40	108	26	52	x	Affected by C.D. 29.
51-45	.....	40	108	NW 33	34	...	
51-46	Shetek.....	40,41	107,108	various	3596	x	Dam at outlet.
51-47	Clear	40,41	108	6,7;1,12	105	x	Affected by J.D. 20.
51-48	Willow.....	41	104,105	5;33	55 (86)	...	Also in Nobles County (53).
51-49	South Badger...	41	105	1,2,11,12	264	...	
51-50	North Badger...	41	105	2	194	...	
51-51	.....	41	105	NW 10	31	...	Affected by ditch.
51-52	.....	41	105	18	27	...	Do.
51-53	.....	41	105	19	50	...	Do.
51-54	Corabelle	41	105	19,20,29,30	99	x	Dam at outlet.
51-55	.....	41	105	30,31	31	...	Do.
51-56	.....	41	105	32,33	27	...	Affected by J.D. 7.
51-57	Elsie.....	41	106	10,15	83	...	Affected by C.D. 48.
51-58	.....	41	107	17,18	93	x	Affected by C.D. 76.
51-59	Mud	41	107	25,35,36	125	x	Affected by C.D. 27.
51-60	Clear.....	41	107	25,36	69	x	Do.
51-61	Beauty	41	107	27,28,33,34	201	x	Affected by C.D. 67.
51-62	Maria.....	41	108	6,7,8,17	425	x	
51-63	Sarah.....	41	108	9,15,16,17,21,22	1176	x	Dam at outlet.
51-64	.....	41	108	22,23	17	...	
42-29	Long				23 (188)	x	See Lyon County (42).
51-65	.....	42	105	SE 9	18	...	
51-66	.....	42	105	13,14	47	...	Affected by ditch.
51-67	.....	42	105	SW 25	38	...	
51-68	Summit	42	106	11	80	x	
51-69	.....	42	106	NW 30	26	...	
51-70	Degreef Slough .	42	106	30,31	16	...	Affected by J.D. 14.
51-71	.....	42	106	WC 35	15	...	Do.
51-72	Crooked	42	107	1,2	283	x	Affected by C.D. 20.
51-73	.....	42	107	2,3,10,11	38	x	Do.

Ident. number	Name	Location Range	Township	Section	Area in Acres	Meandered	Remarks
51-74	Great Oasis	42	107	8-11,14-17,21	1466	x	Affected by J.D. 14.
51-75	.....	42	107	12	58	...	Do.
51-76	.....	42	107	12,13	31	...	Do.
51-77	Rush	42	107,108	2,3;27,34,35	849	x	Affected by C.D. 20.
51-78	Bear	42	107,108	3-5,8-10,33,34	1110	x	Do.
51-79	Iron	42	108	14,15	227	x	
51-80	Oscar	42	108	20,21,22,28	547	x	Affected by C.D. 26.
51-81	Wilson.....	42,43	106	7,18;12,13	164	x	
51-82	Currant	42,43	108	7,18;12,13	394	x	
51-83	Klinkers Marsh..	43	107	9,10	98	...	Affected by C.D. 7.
51-84	Nelsons Marsh..	43	108	1,2,11	167	...	Affected by C.D. 14.
51-85	.....	43	108	WC 4	38	...	Affected by ditch.
51-86	Ruthton Marsh ..	43	108	7	37	...	Do.
51-87	.....	43	108	N 9,10	22	...	Do.
51-88	.....	43	108	C 9,10	16	...	
51-89	Hjernstads	43	108	11	119	...	Affected by C.D. 14.
51-90	.....	43	108	11,12,13	45	...	
51-91	.....	43	108	WC 14	10	...	
51-92	.....	43	108	SW 14	11	...	
51-93	.....	43	108	14,23	59	...	Affected by C.D. 23.
51-94	.....	43	108	EC 15	21	...	Affected by ditch.
51-95	.....	43	108	WC 21	21	...	Affected by C.D. 34.
51-96	Ivadelle	43	108	21,22,27,28	203	x	Do.
51-97	.....	43	108	NW 26	13	...	
51-98	.....	43	108	27,34	20	...	
51-99	Lange Marsh ...	43	108	29,30	50	...	Affected by ditch.
51-100	.....	43	108,109	1,2;36	49 (78)	...	Also in Lyon County (42). Affected by C.D. 14.
42-66	Section Thirty Three.....				7 (108)	x	See Lyon County (42).

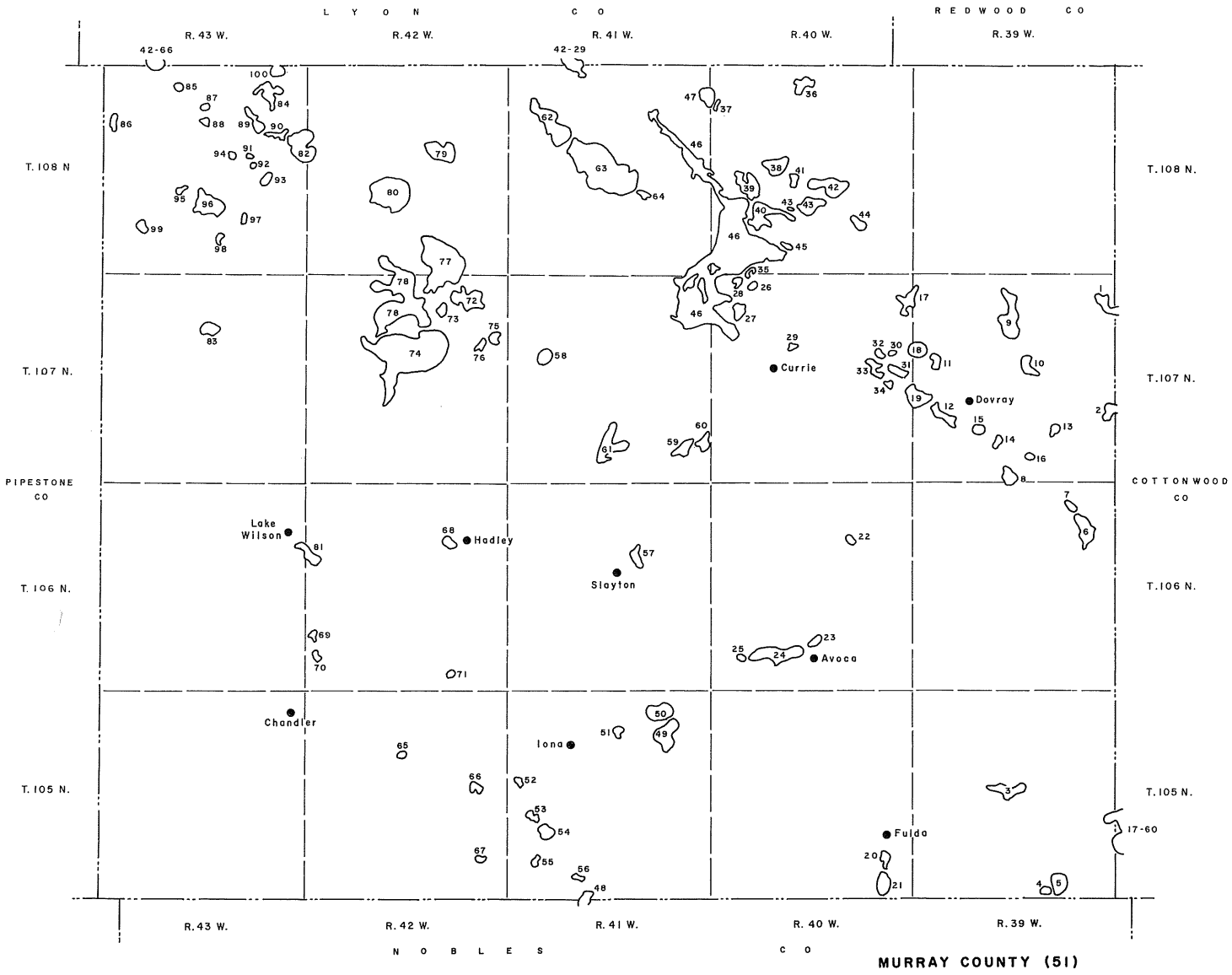

MURRAY COUNTY (51)

NICOLLET COUNTY (52)

Number of lakes 51
Lake area, acres. 17,014

Nicollet County lake basins were formed by the irregular deposition of glacial till in ground moraine. The resulting lakes are shallow and many of them have been severely affected by artificial drainage systems.

There are four large lakes in the county:

Ident. no.	Name	Area, acres
52-34	Swan	9,346
52-23	Middle	2,186
52-13	Timber	974
52-9	Goose	713

Lakes classified by area

Area in acres

	10 to 25	25 to 50	50 to 75	75 to 100	100 to 125	125 to 150	150 to 200	200 to 500	500 to 1000	1000 to 2500	2500 to 5000	5000 and more	Total
Number listed.	23	2	7	2	2	4	3	4	2	1	0	1	51
Number affected by drainage or dry.	10	2	6	2	2	3	1	4	2	0	0	0	32

Ident. number	Name	Location Range	Township	Section	Area in Acres	Meandered	Remarks
52-1	. . . . .	26	110	16	12	. . .	
52-2	Spring	27	108	12	12	. . .	
52-3	. . . . .	27	109	15,20	58	. . .	Affected by C.D. 24.
52-4	Rogers	27	110	3	13	. . .	
52-5	Fox	27	110	8,9,16,17	105	x	Affected by C.D. 13.
52-6	. . . . .	27	110	8,17,18	56	x	Affected by C.D. 52.
52-7	Overson	27	110	9	23	. . .	
52-8	Erickson	27	110	9,10	62	x	Affected by C.D. 31.
52-9	Goose	27	110	15,16,22,23,26,27	713	x	Affected by C.D. 6 and 13.
52-10	Oak Leaf	27	110	25	181	x	
52-11	. . . . .	27	110	28,29	228	. . .	Affected by C.D. 13.
52-12	Zwinggi	27	110,111	3;33,34	57	x	Affected by C.D. 31.
52-13	Timber	27	110,111	4-9;31-33	974	x	Affected by C.D. 7, 31 and 52.
52-14	. . . . .	27	111	7,18	136	. . .	Affected by ditch.
52-15	Sand	27	111	17,18,20	70	. . .	
52-16	. . . . .	27	111	18,19	18	. . .	Affected by ditch.
52-17	. . . . .	27	111	19	12	. . .	
52-18	. . . . .	27	111	20,21	21	. . .	
52-19	Nelson	27	111	27,28,34	62	x	Affected by C.D. 75.
52-20	Annexstad	27	111	29	20	. . .	

Ident. number	Name	Location Range	Township	Section	Area in Acres	Meandered	Remarks
52-21	.....	27	111	34	10	...	
52-22	Horseshoe	27,28	109	7,18;12	87	x	Affected by C.D. 11 and 12.
52-23	Middle.....	27,28	110	various	2186	x	Dam at outlet.
52-24	Little	27,28	110	30,31;25,36	319	x	Affected by C.D. 46.
52-25	Mud	28	109	1,2,11	451	x	Do.
52-26	.....	28	109	9	19	...	Affected by C.D. 39.
52-27	.....	28	109	11	21	...	Affected by C.D. 11.
52-28	.....	28	109	13	14	...	
52-29	.....	28	109	19	16	...	Affected by ditch.
52-30	Duck	28	110	11,14	105	x	Affected by C.D. 48.
52-31	.....	28	110,111	3;34-36	193	...	Affected by C.D. 5.
52-32	.....	28	111	9,16	14	x	Affected by J.D. 1.
52-33	Rice	28	111,112	2,3;34	106 (130)	x	Also in Sibley County (72).
52-34	Swan	28,29	109,110	various	9346	x	
52-35	.....	29	109	2	32	...	Affected by ditch.
52-36	.....	29	110	3,10	227	...	Affected by C.D. 32.
52-37	Peterson	29	110	11,12	187	x	
52-38	.....	29	110	20	16	...	Affected by C.D. 38.
52-39	.....	29	110	20,21	18	...	Affected by ditch.
52-40	.....	29	110	27	16	...	
52-41	.....	29	110	30	16	...	
52-42	.....	29	110	33	28	...	Affected by ditch.
52-43	.....	29	111	10,15	132	x	Affected by C.D. 9.
52-44	.....	30	110	14,23	23	...	Affected by C.D. 38.
52-45	Horseshoe	30	110	25	21	...	
52-46	.....	30	111	19	17	...	Affected by ditch.
52-47	.....	31	110	1	92	...	Do.
52-48	.....	31	110,111	3;34,35	138	...	Do.
52-49	.....	31	111	32	10	...	Do.
72-89	Clear.....				237 (526)	x	See Sibley County (72).
52-50	.....	32	111	24,25	65	...	Affected by C.D. 45.
52-51	.....	33	111	2	19	...	

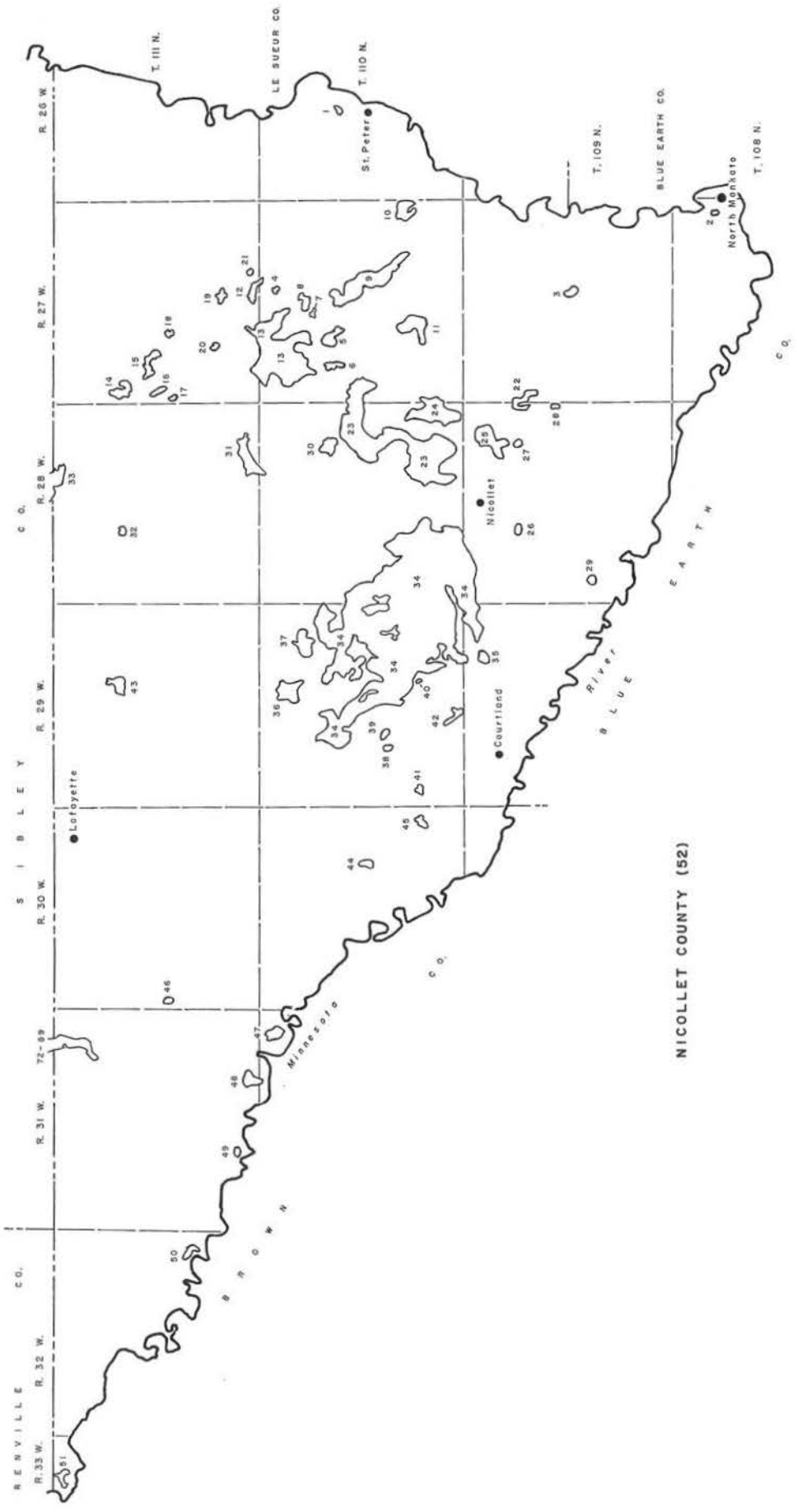
T. 111 N.
LE SUEUR CO.
T. 110 N.
T. 109 N.
BLUE EARTH CO.
T. 108 N.
R. 26 W.
R. 27 W.
R. 28 W.
R. 29 W.
R. 30 W.
R. 31 W.
72-69
R. 32 W.
R. 33 W.
RENVILLE CO.
SIBLEY CO.
BROWN CO.
St. Peter
North Mankato
Nicollet
Courtland
Lafayette
Minnesota River
Blue Earth River
NICOLLET COUNTY (52)

NOBLES COUNTY (53)

Number of lakes[1] 44
Lake area, acres. 7,222

The lake basins in Nobles County were formed primarily by two processes; by the irregular deposition of till and by ice blocks deposited in till. The basins in the northeastern corner of the county, mostly in Township 104 North, Range 39 West, were formed by the uneven distribution of glacial till in ground moraine. The series of basins extending in a north-south direction down the middle of the county were formed by ice blocks deposited in glacial drift of a terminal moraine in the northeast corner of the county.

Okabena, 53-28, and Ocheda, 53-24, and most of the smaller basins in the Worthington area were formed from ice blocks deposited in glacial sediments which filled preglacial valleys.

More than 80 percent of the lakes in the county are affected by artificial drainage and do not contain water much of the time.

There are only four large lakes: Ocheda, 53-24, 1,778 acres; Okabena, 53-28, 785 acres; West Graham, 53-21, 526 acres; and East Graham, 53-20, 523 acres.

Lakes classified by area

	Area in acres										
	10 to 25	25 to 50	50 to 75	75 to 100	100 to 125	125 to 150	150 to 200	200 to 500	500 to 1000	1000 to 2500	Total
Number listed.	7	8	9	4	1	0	7	4	3	1	44
Number affected by drainage or dry.	6	7	9	3	1	0	7	3	0	0	36

[1] Includes two lakes on Iowa-Minnesota border, one of which is mostly in Iowa.

Ident. number	Name	Location Range	Township	Section	Area in Acres	Meandered	Remarks
32-84	Iowa				60 (204)	x	See Jackson County (32). Mostly in Iowa.
53-1	. . . . .	39	101	34,35	68 (86)	. . .	Also in Iowa. Affected by J.D. 9.
53-2	. . . . .	39	101	1,2,12	110	. . .	Affected by J.D. 9.
53-3	. . . . .	39	101	5	52	. . .	Affected by ditch.
53-4	. . . . .	39	101	20	21	. . .	Affected by J.D. 76.
53-5	Round	39	101	22	44	. . .	Dam at outlet.
53-6	. . . . .	39	101	26,35	176	. . .	Affected by C.D. 1.
53-7	Indian	39	101	27,34	204	x	Dam at outlet.
53-8	. . . . .	39	101	32,33	160	. . .	Affected by J.D. 16.
53-9	Woolstencroft Marsh.	39	102	32	220	. . .	Affected by J.D. 9.
53-10	. . . . .	39	102	33	39	. . .	Do.
53-11	. . . . .	39	103	3	53	. . .	Affected by J.D. 76.
53-12	. . . . .	39	103	5-8	262	. . .	Affected by ditch.
53-13	. . . . .	39	104	3,4	21	. . .	Affected by J.D. 26
53-14	. . . . .	39	104	4	20	. . .	Do.

Ident. number	Name	Location Range	Township	Section	Area in Acres	Meandered	Remarks
53-15	Eagle	39	104	4,9	176	x	Do.
53-16	Clear	39	104	11	87	...	Affected by J.D. 17.
53-17	.....	39	104	11,12	60	...	Do.
53-18	Kinbrae Slough..	39	104	11,14	38	...	Do.
53-19	Jack.....	39	104	14,15	77	x	
53-20	East Graham ...	39	104	14,22,23,26,27	523	x	Dam at outlet.
53-21	West Graham ...	39	104	15,16,21,22	526	x	
53-22	.....	39	104	22	16	...	
53-23	.....	39	104	27	23	...	Affected by ditch.
53-24	Ocheda	39,40	101,102	various	1,778	x	Dam at outlet.
53-25	.....	39,40	102	30;25	186	...	Affected by J.D. 16.
53-26	Gilstead Marsh..	40	101	21,22	51	...	Affected by ditch.
53-27	Wachter Marsh ..	40	101	23	38	...	Do.
53-28	Okabena	40	102	22,23,26-28	785	x	Dam at outlet.
53-29	.....	40	102	23-26	199	...	Affected by C.D. 6.
53-30	.....	40	102	34	36	...	Affected by ditch.
53-31	Sieverding Marsh	40	104	2	77	...	Do.
53-32	.....	40,41	101	31;36	192	...	Affected by C.D. 2.
53-33	.....	40,41	102	6,7;1,12	203	...	Affected by J.D. 7.
53-34	.....	40,41	104	6;1	52	...	Affected by J.D. 12.
53-35	.....	41	101	1	169	...	Affected by J.D. 1.
53-36	.....	41	102	SE 25	19	...	Affected by ditch.
53-37	.....	41	103	NE 2	35	...	
53-38	.....	41	103	4	52	...	Affected by J.D. 11-B.
53-39	Summit.....	41	103	11	74	...	Do.
53-40	.....	41	103	25,36	36	...	Do.
53-41	.....	41	104	19,20	53	...	Affected by J.D. 12.
53-42	.....	41	104	21	52	...	Do.
51-48	Willow.....				31 (86)	...	See Murray County (51).
53-43	.....	42	101,102	5;32	48	...	Affected by ditch.
53-44	.....	42	104	26,35	20	...	Affected by J.D. 11-B.

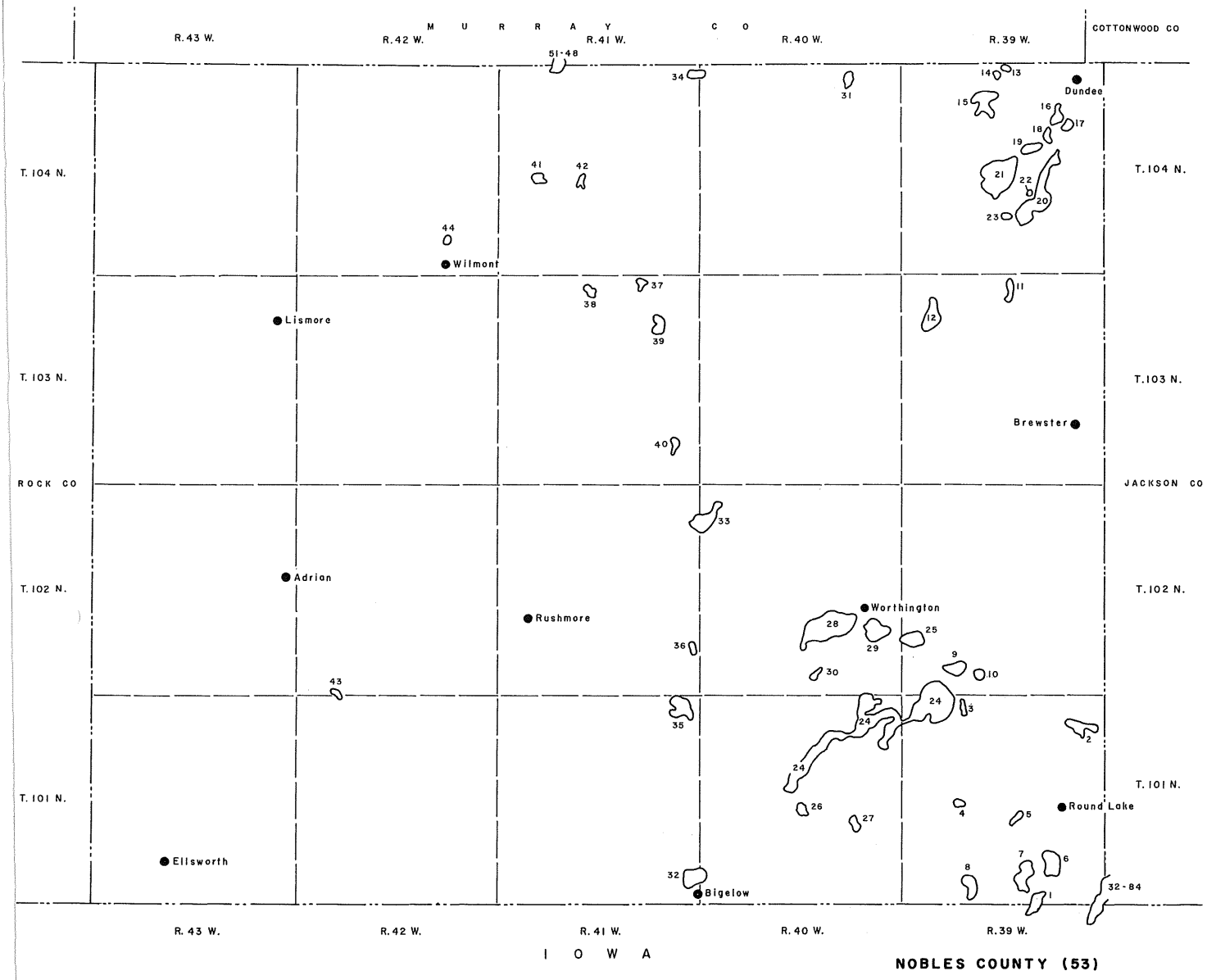

NOBLES COUNTY (53)

NORMAN COUNTY (54)

Number of lakes 18
Lake area, acres. 415

The lake basins in the northeastern part of the county, north of Sundahl, were formed by ice blocks deposited in a weak morainal region which later was inundated by Glacial Lake Agassiz.

The basins in the southeastern part of the county were formed by the irregular deposition of glacial till. Love, 54-17, and an unnamed basin, 54-18, located along the Red River of the North, south of Hendrum, are in the valley of a small tributary of the Red River of the North. The origin of these basins is not clear, although they appear to be covered by sediment deposited as a partial dam across a recent stream valley. There are no large lakes in the county.

Lakes classified by area

	Area in acres			
	10 to 25	25 to 50	50 to 75	Total
Number listed.	14	2	2	18
Number affected by drainage or dry.	2	0	0	2

Ident. number	Name	Location Range	Township	Section	Area in Acres	Meandered	Remarks
54-1	.....	43	143	NE 2	32	...	
54-2	.....	43	143	SW 2,11	18	...	
54-3	Stundahl Marsh..	43	143	NE 3,10,11	16	...	
54-4	.....	43	143	NE 11	13	...	
54-5	.....	43	143	C 19	16	...	
54-6	.....	43	143	25,26	24	...	Affected by C.D. 8.
54-7	.....	43	144	EC 25	13	...	
54-8	.....	43	146	NC 6	13	...	
54-9	.....	43	146	SE 6	12	...	
54-10	.....	43	146	SW 17	18	...	
54-11	.....	43,44	146	N 1,6	12	...	Affected by J.D. 57.
54-12	.....	43,44	146	1,6,7	39	...	
54-13	Home	44	143	13,14	72	...	
54-14	Aaskgaard.....	44	143	25,26,35,36	19	...	
54-15	.....	44	146	C 12	16	...	
54-16	.....	44	146,147	2,3;34,35	13 (22)	...	Also in Polk County (60).
54-17	Love	48,49	143,144	7;1,12;36	58	...	
54-18	.....	49	144	25,36	11	...	

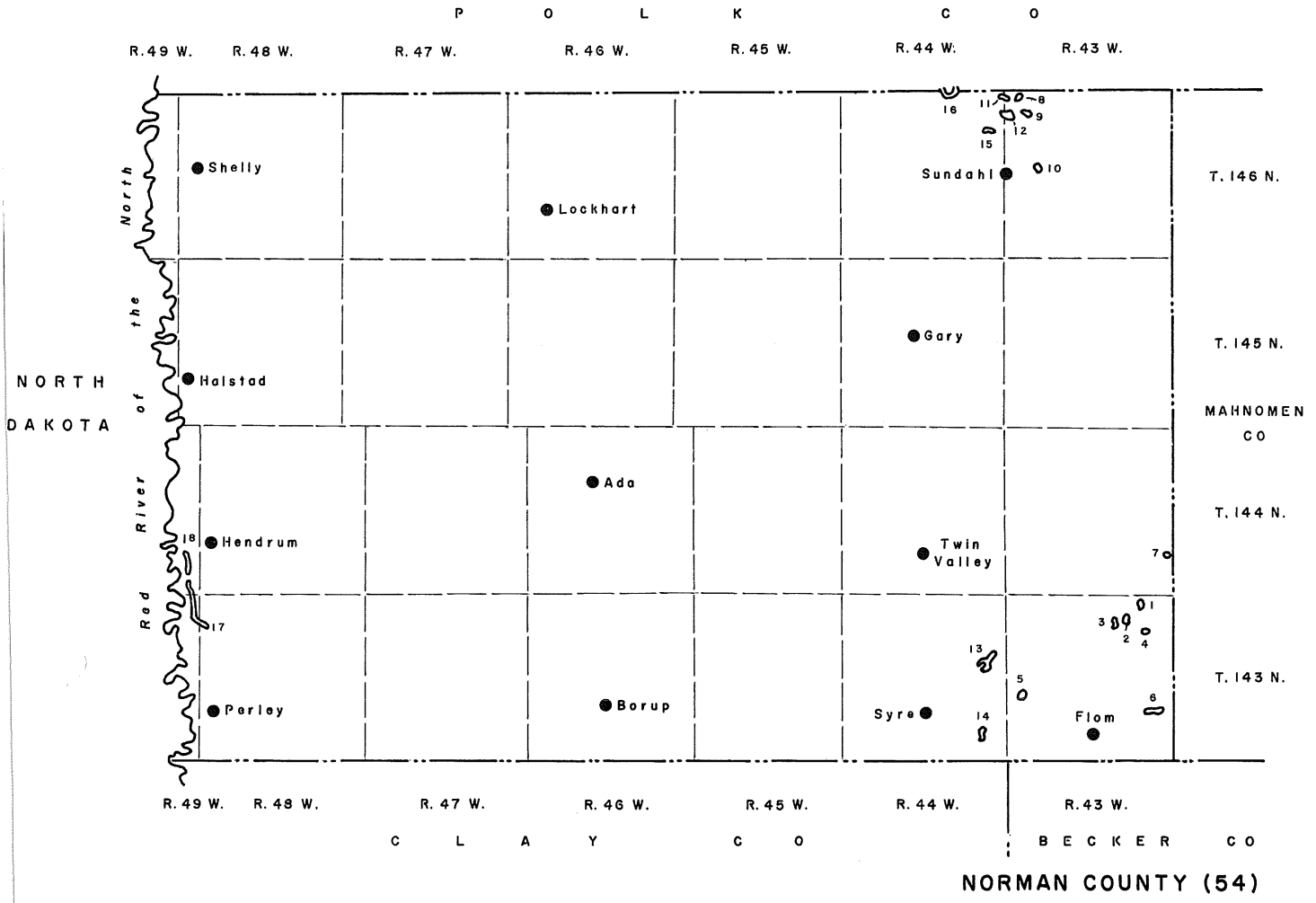
P O L K C O
R.49 W.
R.48 W.
R.47 W.
R.46 W.
R.45 W.
R.44 W.
R.43 W.
NORTH DAKOTA
North Red River of the
Shelly
Lockhart
Sundahl
Gary
Halstad
Ada
Hendrum
Twin Valley
Perley
Borup
Syre
Flom
T. 146 N.
T. 145 N.
T. 144 N.
T. 143 N.
MAHNOMEN CO
C L A Y C O
BECKER CO
NORMAN COUNTY (54)

OLMSTED COUNTY (55)

Number of lakes 5
Lake area, acres. 776

Since Olmsted County was only lightly glaciated, there are no natural lake basins in this area. Five artificial reservoirs created by dams across the South and Middle Forks Zumbro River and the Root River are the only lakes in the county.

Reservoirs in Olmsted County

Ident. no.	Name	Location of dam	Remarks
55-1	Florence	North Fork Root River at Stewartville	Former flour mill reservoir. Original dam built in 1857. Now a recreation reservoir for Stewartville Village.
55-2	Mayowood	South Fork Zumbro River near Rochester	Recreation reservoir built by private interests in early 1930's.
55-3	Silver	South Fork Zumbro River at Rochester	Former flour mill reservoir. Original dam built in 1855-56.
55-4	Zumbro	South Fork Zumbro River near Oronoco	Municipal hydroelectric storage reservoir built in 1919. Owned and operated by City of Rochester.
55-5	Shady	Middle Fork Zumbro River at Oronoco	Former flour mill reservoir. Original dam built in 1854. Now maintained for recreational use.

Lakes classified by area

Area in acres

	25 to 50	50 to 75	75 to 100	200 to 500	500 to 1000	Total
Number listed.	1	1	1	1	1	5

Ident. number	Name	Location: Range	Township	Section	Area in Acres	Meandered	Remarks
55-1	Florence	14	104,105	3,33,34	75	. . .	Reservoir.
55-2	Mayowood	14	106	8,17	44	. . .	Do.
55-3	Silver	14	107	26,35,36	62	. . .	Do.
55-4	Zumbro	14	108,109	various	391 (774)	. . .	Also in Wabasha County (79). Reservoir.
55-5	Shady	14,15	108	7,8,17,18;12	204	. . .	Reservoir.

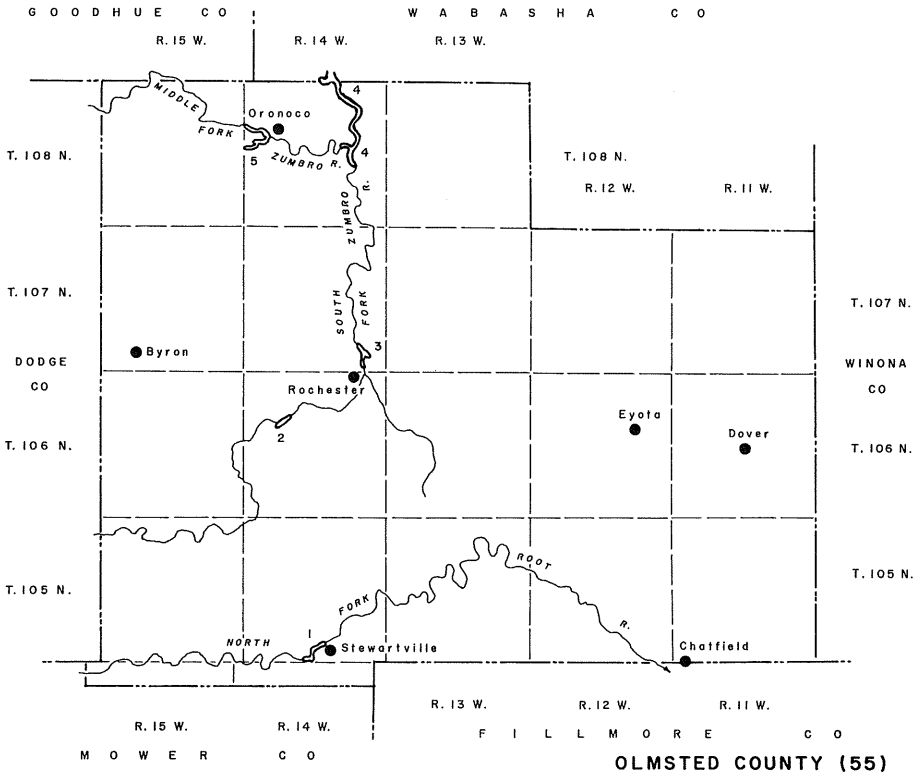
GOODHUE CO
WABASHA CO
R. 15 W.
R. 14 W.
R. 13 W.
R. 12 W.
R. 11 W.
T. 108 N.
T. 107 N.
T. 106 N.
T. 105 N.
MIDDLE FORK
Oronoco
ZUMBRO R.
SOUTH FORK ZUMBRO R.
Byron
Rochester
Eyota
Dover
DODGE CO
WINONA CO
NORTH FORK ROOT R.
Stewartville
Chatfield
MOWER CO
FILLMORE CO
OLMSTED COUNTY (55)

OTTER TAIL COUNTY (56)

Number of lakes 1,048
Lake area, acres. 173,851

Otter Tail County has the largest number of lakes in Minnesota. The county is covered with great thicknesses of complex glacial deposits and consequently contains numerous lake basins of different origins. The following examples illustrate the origin of various lakes:

Origin	Ident. no.	Name	Remarks
Ice block basins in till	56-385	Star	In hilly morainal areas mainly in
	56-747	Lida	western half of county.
	56-481	West Lost	
	56-589	Mineral	
Ice block basins in till-filled	56-950	Olaf	Scattered throughout western
preglacial valleys	56-379	North Turtle	half of county.
	56-957	Upper Lightning	
Ice block basins in outwash	56-130	Big Pine	In central part of eastern half and
plains	56-141	Rush	in western half from T. 137 N., R.
	56-242	Otter Tail	43 W., to T. 133 N., R. 40 W.
	56-786	Pelican	
Ice block basins in outwash-	56-200	Donalds	Chain of lakes in east half of
filled preglacial valleys	56-114	West Leaf	county in Ts. 133 and 134 N.,
	56-116	East Leaf	Rs. 38-40 W.
Ice block basins in till and	56-760	Lizzie	At margins of morainal areas and
outwash	56-877	Jewett	outwash plains in western half
	56-437	Stalker	of county.
Irregular deposition of till	56-14	Mud	Northeastern and southeastern
	56-5	West Annalaide	corners of east half of county.

Lakes of 2,000 acres or more in area

Ident. no.	Name	Area, Acres
56-242	Otter Tail	13,845
56-383	Dead	7,827
56-747	Lida	7,277
56-239	West Battle	5,672
56-141	Rush	5,340
56-130	Big Pine	4,834
56-385	Star	4,809
56-786	Pelican	4,314
56-760	Lizzie	4,145
56-386	Big McDonald	3,096
56-238	Clitherall	2,522
56-138	East Battle	2,360
56-142	Little Pine	2,036

There are 14 other lakes which have areas ranging from 1,000 to 2,000 acres.

Reservoirs in Otter Tail County

Ident. no.	Name	Dam location	Remarks
56-480	Leon	Otter Tail River at Phelps	Flour mill reservoir. Original dam built in 1873.
56-782	Hoot	Otter Tail River near Fergus Falls	Storage reservoir built in 1913-1914. Operated by Otter Tail Power Company. Hoot Lake Hydroelectric Station.
56-821	Unnamed	Otter Tail River near Fergus Falls	Storage reservoir built in 1918. Operated by Otter Tail Power Company. Pisgah Hydroelectric Station.
56-824	Dayton	Otter Tail River near Fergus Falls	Original dam built in 1870's. Storage reservoir operated by Otter Tail Power Co. Dayton Hollow Hydroelectric Station.
56-888	Unnamed	Pelican River at Elizabeth	Original mill dam built before 1878.
56-920	Unnamed	Pelican River at Pelican Rapids	Originally flour mill reservoir built in 1870.
56-945	Orwell	Otter Tail River near Breckenridge	Federally operated reservoir for flood control, water supply and recreation. Placed in operation by U.S. Corps of Engineers in 1952.

Lakes classified by area

Area in acres

	10 to 25	25 to 50	50 to 75	75 to 100	100 to 125	125 to 150	150 to 200	200 to 500	500 to 1000	1000 to 2500	2500 to 5000	5000 and more	Total
Number listed	334	290	121	63	47	29	38	69	30	16	6	5	1048
Number affected by drainage or dry	37	29	8	5	2	1	2	3	0	0	0	0	87

Ident. number	Name	Location Range	Township	Section	Area in Acres	Meandered	Remarks
56-1	East Annalaide	35,36	131	7;12	91 (97)	x	Also in Todd County (77).
56-2	.....	36	130,131	2,35	6 (10)	...	Also in Douglas County (21).
56-3	.....	36	130,131	3;34	16 (28)	...	Do.
56-4	South Maple	36	131	5,8,9	160	x	
56-5	West Annalaide	36	131	9,10,15	296	x	
56-6	Rice	36	131	9,16,17	168	x	Affected by S.D. 32.
56-7	.....	36	131	11	14	...	Do.
56-8	Long	36	131	15,22	100	x	
56-9	.....	36	131	16,17,20,21	58	x	
56-10	Mary	36	131	22	211	x	

Ident. number	Name	Location Range	Township	Section	Area in Acres	Meandered	Remarks
56-11	.....	36	131	24	46	...	
56-12	.....	36	131	31	53	...	
56-13	North Maple	36	131,132	4,5;32	169	x	
56-14	Mud	36	137	14,15	76	x	
56-15	.....	36	137	19,20,29,30	79	x	Affected by ditch.
21-78	.....				21 (46)	...	See Douglas County (21).
56-16	.....	37	130,131	2;35	101 (107)	...	Also in Douglas County (21).
56-17	Graven	37	131	2	32	...	
56-18	.....	37	131	C 6	14	...	
56-19	.....	37	131	SE 6	16	...	Affected by ditch.
56-20	.....	37	131	7,8	14	...	
56-21	.....	37	131	9,10	23	...	
56-22	Horsehead	37	131	10,11,14	193	x	
56-23	Cora	37	131	10,15	87	x	
56-24	.....	37	131	13,14	45	...	
56-25	Augusta	37	131	14,23	73	x	
56-26	Mud	37	131	17,18	55	...	
56-27	Besser	37	131	17,20	69	x	
56-28	.....	37	131	19,20	25	...	
56-29	Clarno.....	37	131	20	53	x	
56-30	.....	37	131	21	11	...	
56-31	Adley	37	131	21,22,27,28	249	x	
56-32	.....	37	131	21,28	40	x	
56-33	.....	37	131	28	28	...	
56-34	.....	37	131	29,30	18	...	
56-35	Rainy	37	131	36	30	...	
56-36	North Lemmerhirt	37	132	1	41	...	
56-37	South Lemmerhirt	37	132	1,12	17	...	
56-38	.....	37	132	3,4	36	x	Affected by ditch.
56-39	.....	37	132	4,9	62	x	Do.
56-40	.....	37	132	5,8	38	...	
56-41	.....	37	132	7,18	29	...	
56-42	.....	37	132	8,9	67	x	Affected by ditch.
56-43	Wing River	37	132	11-14	138	x	
56-44	.....	37	132	16	16	...	
56-45	.....	37	132	25	16	...	
56-46	Curtis	37	132	26	54	...	
56-47	.....	37	132	28	16	...	
56-48	.....	37	132	35	35	...	
56-49	Almora	37	132	35,36	43	x	
56-50	.....	37	133	28	86	...	
56-51	.....	37	133	28,29,32,33	16	...	
56-52	.....	37	134	5,6	24	...	
56-53	.....	37	134	25,36	43	...	
56-54	.....	37	135	5-8	83	...	
56-55	.....	37	135	6	69	...	
56-56	.....	37	136	18,19	40	...	Affected by ditch.
56-57	.....	37	136	29	22	...	
56-58	.....	37	136	31	41	...	
56-59	.....	37	136	31,32	16	...	
56-60	.....	37	136,137	1;36	14	...	
56-61	.....	37	137	19,20	69	x	
56-62	.....	37	137	22,27	76	...	
56-63	.....	37	137	23,24	86	...	
56-64	.....	37	137	27	137	x	

Ident. number	Name	Location Range	Township	Section	Area in Acres	Meandered	Remarks
56-65	Nelson.....	37,38	131	7,18;12,13	377	x	
56-66	Fish	37,38	131	30;25,26	500	x	
56-67	Twin	37,38	131	31;36	144	x	
56-68	.....	37,38	132	6,7;1,12	65	x	
56-69	Bear	37,38	137	17,18;13	217	x	
56-70	Edna	37,38	137	18,19;13,24	131	x	
56-71	.....	38	131	2,3	22	...	
56-72	.....	38	131	SE 3	26	...	
56-73	.....	38	131	SC 3	28	...	
56-74	.....	38	131	NC 3	22	...	
56-75	.....	38	131	5,8	38	...	
56-76	.....	38	131	NW 6	28	...	
56-77	Stemmer	38	131	6,7	76	x	
56-78	.....	38	131	6-8	43	...	Affected by ditch.
56-79	Block	38	131	8,16,17	301	x	Dam at outlet.
56-80	.....	38	131	12	16	...	
56-81	.....	38	131	14	14	...	
56-82	.....	38	131	NW 15,16	10	...	
56-83	.....	38	131	16	25	...	Affected by ditch.
56-84	.....	38	131	EC 19	14	...	
56-85	.....	38	131	WC 19	19	...	
56-86	Arken.....	38	131	19,29,30	135	x	
56-87	.....	38	131	20	21	...	Affected by ditch.
56-88	.....	38	131	22,27	14	...	Do.
56-89	Mud	38	131	23	98	...	Do.
56-90	Meyer	38	131	28,29	43	x	
56-91	.....	38	131	29	31	...	
56-92	.....	38	131	31	25	...	Affected by ditch.
56-93	Sieh.....	38	131	33,34	82	x	
56-94	.....	38	131,132	3;34	26	...	
56-95	Perch.....	38	131,132	E 4;33	57	...	
56-96	.....	38	131,132	W 4;33	31	...	
56-97	.....	38	132	11	34	...	
56-98	.....	38	132	13	10	...	
56-99	.....	38	132	13,24	14	...	
56-100	.....	38	132	16,21	127	...	
56-101	.....	38	132	18,19	25	...	
56-102	.....	38	132	19,30	110	...	
56-103	.....	38	132	21	27	...	
56-104	.....	38	132	25	23	...	
56-105	.....	38	132	26,35	38	x	
56-106	.....	38	132	29,32	21	...	
56-107	.....	38	132	EC 30	17	...	
56-108	.....	38	132	SW 30	28	...	
56-109	.....	38	132	33	19	...	
56-110	Snow	38	132	34	44	...	
56-111	.....	38	132	34,35	22	...	
56-112	.....	38	132	35	43	...	
56-113	.....	38	133	4,9	48	...	
56-114	West Leaf.....	38	134	16-22	729	x	Dam at outlet.
56-115	Grass	38	134	19	132	x	
56-116	East Leaf.....	38	134	22-26	870	x	
56-117	.....	38	135	1	21	...	
56-118	Albert	38	135	6	48	...	
56-119	.....	38	135	11	52	...	
56-120	.....	38	135	33,34	14	...	

Ident. number	Name	Location Range	Township	Section	Area in Acres	Meandered	Remarks
56-121	.....	38	135	35	55	...	
56-122	.....	38	135,136	4;33,34	46	x	
56-123	.....	38	131,136	6;31	14	...	
56-124	.....	38	136	2	13	...	
56-125	.....	38	136	7	16	...	
56-126	.....	38	136	9,10	83	x	
56-127	.....	38	136	19	17	...	
56-128	.....	38	136	23,26	20	...	
56-129	.....	38	136	26,27	29	...	
56-130	Big Pine.....	38	136,137	various	4834	x	Dam at outlet.
56-131	Indian	38	137	5;8	137	x	Affected by S.D. 29.
56-132	Mud	38	137	11,14	162	...	
56-133	.....	38,39	131	18;13	31	...	Affected by ditch.
56-134	.....	38,39	131	18,19;24	172	...	
56-135	.....	38,39	132	18;13	34	...	
56-136	.....	38,39	132	30;25	34	...	
56-137	.....	38,39	132	31;36	34	...	
56-138	East Battle.....	38,39	132,133	various	2360	x	Dam at outlet.
56-139	Gourd	38,39	133,134	various	1059	x	Do.
56-140	Portage.....	38,39	134	18,19;13	289	x	
56-141	Rush	38,39	135	various	5340	x	Dam at outlet.
56-142	Little Pine.....	38,39	136,137	various	2036	x	Do.
56-143	.....	38,39	136,137	1;31	31	...	
56-144	George.....	39	130,131	1,2;35,36	343 (346)	x	Also in Douglas County (21).
56-145	.....	39	131	2	54	...	
56-146	.....	39	131	5	22	...	
56-147	.....	39	131	5-8	55	...	
56-148	Millpond	39	131	8,9	54	x	
56-149	Sampson	39	131	8,17	180	x	
56-150	.....	39	131	9,10	28	...	
56-151	Toms.....	39	131	10,11	158	x	
56-152	.....	39	131	11,12	23	...	
56-153	.....	39	131	13,14	58	...	Affected by ditch.
56-154	.....	39	131	NC 14	12	x	
56-155	.....	39	131	C 14	23	...	
56-156	Deusch	39	131	14,23	145	x	
56-157	.....	39	131	15	19	...	
56-158	.....	39	131	16	25	...	
56-159	Long.....	39	131	17	42	x	
56-160	Spitzer	39	131	17-20	756	x	
56-161	.....	39	131	19,30	31	...	
56-162	.....	39	131	21	14	...	
56-163	Jessie.....	39	131	24-26	288	x	
56-164	.....	39	131	26	48	...	
56-165	.....	39	131	27,33,34	65	...	
56-166	.....	39	131	28	21	...	
56-167	.....	39	131	30	22	...	Affected by ditch.
56-168	.....	39	131	SW 31	22	...	
56-169	.....	39	131	NE 31	16	...	Affected by ditch.
56-170	.....	39	131	32	52	...	Do.
56-171	Bullhead.....	39	132	5,8	45	x	
56-172	.....	39	132	5,8,9	55	...	
56-173	Bredeson	39	132	9,16	59	...	
56-174	.....	39	132	11	17	...	
56-175	.....	39	132	11,14	38	...	

Ident. number	Name	Location Range	Township	Section	Area in Acres	Meandered	Remarks
56-176	.....	39	132	12	41	...	
56-177	.....	39	132	13	62	...	
56-178	Ellingson	39	132	15	158	x	
56-179	.....	39	132	15,16	99	x	
56-180	Siverson	39	132	21,22	145	x	
56-181	.....	39	132	NC 25	32	...	
56-182	.....	39	132	SE 25	16	...	
56-183	.....	39	132	25,26	39	...	
56-184	.....	39	132	25,26	56	...	
56-185	.....	39	132	26,35	41	...	
56-186	.....	39	132	27,28	31	...	
56-187	Trulse.....	39	132	28,33	105	x	
56-188	.....	39	132	29	21	...	
56-189	.....	39	132	30	17	...	
56-190	.....	39	132	35	39	...	
56-191	Stuart	39	132,133	3,4,10;33,34	757	x	
56-192	Tamarack	39	133	2,3,10	468	...	Affected by ditch.
56-193	Ethel.....	39	133	4,5,8	200	x	
56-194	Emma.....	39	133	7,8,17,18	375	x	
56-195	Beauty Shore ...	39	133	16,17,20,21	222	...	
56-196	Mason	39	133	21-23,27	500	x	
56-197	Hanson	39	133,134	4;33	54	x	
56-198	.....	39	134	3,4	69	...	
56-199	.....	39	134	10,11	14	x	
56-200	Donalds	39	134	13,14	217	x	
56-201	Long	39	134	13,23,24	110	x	
56-202	Pelican Bay....	39	134	15	51	...	
56-203	.....	39	134	23,26	24	...	
56-204	Pickerel	39	134	26,27	102	x	
56-205	.....	39	134	28	38	...	
56-206	Round	39	134	28,33	50	x	
56-207	Sherman	39	134	EC 33	27	...	
56-208	.....	39	134	SC 33	31	...	
56-209	Buchanan	39	134,135	1,2,11;35,36	987	x	
56-210	Long	39	134,135	various	1173	x	
56-211	Rice	39	135	8,9,16	220	x	
56-212	Boedigheimer...	39	135	9,10,15,16	179	x	
56-213	Head	39	135	20,21,28,29	499	x	
56-214	Round	39	135	22,27	272	x	
56-215	Mud	39	135	26,27,34	138	x	
56-216	.....	39	135	28,33	45	...	
56-217	Henry	39	135	29,30	78	x	
56-218	Roman.....	39	136	1	14	...	
56-219	.....	39	136	1,12	41	...	
56-220	.....	39	136	4	16	...	
56-221	Schuster	39	136	5	55	...	
56-222	Mud	39	136,137	3,4;34,35	437	x	
56-223	.....	39	137	6	19	...	
56-224	Silver	39	137	6,7	278	x	
56-225	.....	39	137	9,10	19	...	
56-226	.....	39	137	10	23	...	
56-227	.....	39	137	10,11	14	...	
56-228	.....	39	137	NE 34	31	...	
3-160	Dead				131 (296)	x	See Becker County (3).
56-229	Murphy	39	137,138	6;31	289 (358)	x	Also in Becker County (3).
56-230	.....	39,40	131	6;1	48	...	
56-231	.....	39,40	131	6,7;12	24	...	
56-232	.....	39,40	131	NW 7;12	33	...	
56-233	.....	39,40	131	SW 7;12	17	...	
56-234	.....	39,40	131	18;13	34	...	

Ident. number	Name	Location Range	Township	Section	Area in Acres	Meandered	Remarks
56-235	.....	39,40	131	19;24	65	...	
56-236	.....	39,40	131	31;36	12	...	
56-237	Belmont	39,40	131,132	6;31;1;36	275	x	
56-238	Clitherall	39,40	132	6,7;1,10-15,23,24	2522	x	
56-239	West Battle	39,40	132,133	various	5672	x	
56-240	Blanche.....	39,40	133	6,7,18;1,11-13	1352	x	Dam at outlet.
56-241	Annie Battle ...	39,40	133	18,19;13,24	358	x	
56-242	Otter Tail.....	39,40	133,134	various	13,845	x	Dam at outlet.
56-243	Marion.....	39,40	135	5-8;1,2,11,12	1610	x	Do.
56-244	Alice.....	39,40	135	30,31;25	45	x	
56-245	Devils.....	39,40	136,137	6;31,32;1	399	x	
56-246	Thompson.....	39,40	137	7,8,17,18;12,13	200	x	Affected by ditch.
56-247	Carroll	39,40	137,138	6;31;1;36	41 (65)	x	Also in Becker County (3).
21-373	.....				2 (40)	...	See Douglas County (21).
56-248	.....	40	131	1,12	46	...	
56-249	.....	40	131	5,8	14	...	
56-250	.....	40	131	8	21	...	
56-251	.....	40	131	8,9	151	...	
56-252	Middle.....	40	131	9,16	237	...	
56-253	Eagle	40	131	10,11,14,15	853	x	
56-254	.....	40	131	11,12	14	...	
56-255	.....	40	131	12,13	212	...	
56-256	.....	40	131	13	21	...	
56-257	.....	40	131	13,14	26	...	
56-258	.....	40	131	14,15,23	21	...	
56-259	.....	40	131	17,20	132	...	
56-260	.....	40	131	19,31	14	...	
56-261	.....	40	131	EC 20,21	47	...	
56-262	.....	40	131	SE 20,21	21	...	
56-263	.....	40	131	21	74	...	
56-264	.....	40	131	21,28	31	...	
56-265	.....	40	131	NW 23	21	...	
56-266	.....	40	131	NC 23	16	...	
56-267	.....	40	131	24	102	...	
56-268	.....	40	131	24,25	19	...	
56-269	.....	40	131	27	28	...	
56-270	.....	40	131	27,34	58	...	
56-271	.....	40	131	28	19	...	
56-272	.....	40	131	29-32	18	...	
56-273	.....	40	131	NC 30	13	...	
56-274	.....	40	131	SC 30	14	...	
56-275	.....	40	131	30,31	39	...	Affected by ditch.
56-276	.....	40	131	C 31	31	...	
56-277	.....	40	131	SC 31	18	...	
56-278	.....	40	131	32	12	...	
56-279	.....	40	131	33	33	...	Affected by ditch.
56-280	.....	40	131	34,35	10	...	
56-281	.....	40	131	36	17	...	
56-282	.....	40	131,132	1;36	21	...	
56-283	.....	40	131,132	6;31	64	...	
56-284	.....	40	132	2,11	79	...	
56-285	.....	40	132	5	34	...	
56-286	.....	40	132	NE 7	24	...	
56-287	Larson	40	132	SW 7	83	...	
56-288	.....	40	132	8,9	103	...	
56-289	Lundeberg	40	132	9,10,15,16	227	...	
56-290	.....	40	132	14,22,23	58	...	
56-291	.....	40	132	17	32	...	
56-292	.....	40	132	23,25	21	...	
56-293	Crane.....	40	132	25,26,36	377	x	

Ident. number	Name	Location Range	Township	Section	Area in Acres	Meandered	Remarks
56-294	.....	40	132	29	34	...	
56-295	Pete	40	132	29,30	83	...	
56-296	.....	40	132	35,36	23	...	
56-297	Round	40	133	5	162	x	
56-298	Deer	40	133	6,7	468	x	
56-299	.....	40	133	NE 7	62	...	
56-300	.....	40	133	C 7	21	...	
56-301	Sunset.....	40	133	13,14	37	x	
56-302	Silver	40	133	17,18,20,21,28,33	894	x	
56-303	Molly Stark.....	40	133	23,24	148	x	
56-304	.....	40	133	28,29,32,33	34	...	
56-305	.....	40	133	28,33	52	...	
56-306	Elbow	40	133	29,32	193	x	
56-307	.....	40	133	32,33	44	...	
56-308	.....	40	133	WC 33	46	x	
56-309	.....	40	133	EC 33	19	...	
56-310	Walker.....	40	134	1,2,11-14	694	x	
56-311	Davies	40	134	3	69	...	
56-312	.....	40	134	4,5	13	...	
56-313	.....	40	134	18	14	...	
56-314	.....	40	134	22	83	...	
56-315	Brown	40	134	31,32	183	x	
56-316	.....	40	134,135	6;31	16	...	
56-317	Lily.....	40	135	2,3,10	76	x	
56-318	Bolton.....	40	135	3,4	52	x	
56-319	.....	40	135	7	72	...	
56-320	Tamarack	40	135	9,10	210	x	
56-321	Tee.....	40	135	10,14,15	69	x	
56-322	Pine	40	135	13,14	96	x	
56-323	.....	40	135	15	17	...	
56-324	.....	40	135	20,21,28	151	...	
56-325	.....	40	135	21,22	14	x	
56-326	.....	40	135	24	17	...	
56-327	Indian	40	135	33,34	52	x	
56-328	Little McDonald	40	136	2-4,9-11,15,16	1506	x	
56-329	Mink	40	136	4,5	59	x	
56-330	Grunard.....	40	136	4,5,8,9	117	x	
56-331	Heart.....	40	136	5	24	x	
56-332	Wendt	40	136	5,8	52	x	
56-333	.....	40	136	7,8,17,18	59	x	
56-334	Jerry Bacon	40	136	7,18	41	x	
56-335	Paul	40	136	10,11,14,15	334	x	
56-336	Moenkedick.....	40	136	11,12	103	x	
56-337	Ceynowa.....	40	136	11-14	120	x	
56-338	.....	40	136	12	43	...	
56-339	.....	40	136	15	10	...	
56-340	.....	40	136	15,16,21	14	x	
56-341	Boos	40	136	21	14	...	
56-342	.....	40	136	21,22,27	24	x	
56-343	Pelewski	40	136	22	14	...	
56-344	.....	40	136	26	43	...	
56-345	Wolf.....	40	136	26,27	210	x	
56-346	.....	40	136	27,28	107	x	Affected by ditch.
56-347	.....	40	136	28	12	...	
56-348	.....	40	136	28,29,33	96	...	
56-349	North Rice	40	136	28,33	103	x	
56-350	Pine.....	40	136	29	75	x	
56-351	Pickerel	40	136	29-32	28	x	
56-352	South Rice	40	136	32,33	138	x	
56-353	Gray.....	40	137	1	102	x	

Ident. number	Name	Location			Area in Acres	Meandered	Remarks
		Range	Township	Section			
56-354	Thomas	40	137	3,4	17	...	
56-355	Wimer	40	137	3,10	290	x	Dam at outlet.
56-356	Fairy	40	137	4,8,9	151	x	
56-357	Five	40	137	5,8	296	x	
56-358	Scalp	40	137	7,8	244	x	
56-359		40	137	8	43	...	
56-360	Rose	40	137	various	1177	x	Dam at outlet.
56-361	Keyes	40	137	12	60	x	
56-362	Gertrude	40	137	12,13	34	x	
56-363	Rice	40	137	14,23	350	x	
56-364	Jim	40	137	15,22	100	x	
56-365	Mud	40	137	17	37	...	
56-366		40	137	18	34	...	
56-367		40	137	19	21	...	Affected by ditch.
56-368	Graham	40	137,138	3,4;33,34	203 (206)	x	Also in Becker County (3).
3-248	Boot				13 (60)	x	See Becker County (3).
56-369	Six	40	137	5,6,7;31,32	181 (196)	x	Also in Becker County (3).
56-370	Jolly Ann	40,41	131	17,18;13,24,25	44	x	
56-371		40,41	131	19,30;24,25	26	...	
56-372		40,41	131	30,31;25,36	14	...	
56-373		40,41	131	31;36	16	...	
56-374		40,41	131,132	6;31;1;36	21	...	
56-375		40,41	132	6;1	17	...	
56-376		40,41	132	30;24,25	15	...	
56-377	South Turtle	40,41	132,133	6;31;1-3;35,36	743	x	
56-378	East Lost	40,41	133	6,7;1,2,11,12	505	x	
56-379	North Turtle	40,41	133	19,30;23-26,32-35	1603	x	
56-380		40,41	133	30,31;25	107	...	
56-381	Mud	40,41	134	5-8;12	689	x	
56-382	Twin	40,41	134	18,19,30;13,24	709	x	
56-383	Dead	40,41	134,135	various	7827	x	Dam at outlet.
56-384	Pine	40,41	135,136	6;1;31;36	93	x	
56-385	Star	40,41	135,136	various	4809	x	
56-386	Big McDonald	40,41	136	various	3096	x	Dam at outlet.
56-387	Sybil	40,41	136,137	5,6;31,32;1,2,11	654	x	
56-388	Long	40,41	137	various	1400	x	Dam at outlet.
56-389		41	130,131	1,2;35,36	25 (28)	...	Also in Grant County (26).
26-92					12 (37)	...	See Grant County (26).
26-93					12 (52)	...	Do.
56-390	Long	41	131	1-3	409	x	
56-391	Johannes	41	131	3,4	124	x	
56-392		41	131	4,5	46	x	
56-393	Johnson	41	131	4,5,8,9,17	372	x	
56-394		41	131	5,8	48	...	
56-395	Sommer	41	131	6	150	x	
56-396	Lacey	41	131	9,10,15, 16	118	x	
56-397		41	131	13,24	19	...	
56-398		41	131	14	15	...	Affected by C.D. 70.
56-399	Whitman	41	131	15	66	x	
56-400		41	131	16	19	...	Affected by C.D. 70.
56-401		41	131	16,17,20,21	72	x	
56-402	Vinge	41	131	17,18	215	x	
56-403		41	131	NW 19	24	...	
56-404		41	131	SW 19	21	...	
56-405		41	131	20,21	81	x	
56-406		41	131	20,21,28,29	10	...	
56-407		41	131	20,29	18	...	
56-408	Sewell	41	131	21,22,23	387	x	
56-409		41	131	23,26,27,34	107	...	
56-410		41	131	25	68	...	

Ident. number	Name	Location Range	Township	Section	Area in Acres	Meandered	Remarks
56-411	.....	41	131	26,35	11	...	
56-412	.....	41	131	SE 28	36	...	Affected by ditch.
56-413	.....	41	131	NW 28	10	...	
56-414	.....	41	131	29	28	...	
56-415	.....	41	131	30	32	...	
56-416	Beebe	41	131	30,31	79	x	
56-417	.....	41	131	C 35	13	...	
56-418	.....	41	131	NE 35	16	...	
56-419	.....	41	131	SE 35	15	...	
56-420	.....	41	131,132	4;33	38	x	
56-421	Hanson	41	131,132	5;32	62	...	
56-422	Ole.....	41	131,132	6;31	17	x	
56-423	German	41	132	4,5,8,9	89	x	
56-424	.....	41	132	5,8	24	...	
56-425	.....	41	132	6	28	...	
56-426	.....	41	132	6,7	34	x	
56-427	Dane	41	132	7,8	120	x	
56-428	Long	41	132	9,16,21	217	x	Dam at outlet.
56-429	.....	41	132	10,11	31	...	
56-430	Fiske	41	132	11,12	260	x	
56-431	.....	41	132	12	14	...	
56-432	.....	41	132	12,13	45	x	
56-433	Tamarack	41	132	14,15,22,23	474	x	Affected by ditch.
56-434	.....	41	132	14,23	31	...	
56-435	Volen	41	132	18,19	103	x	
56-436	.....	41	132	26,27	36	...	
56-437	Stalker	41	132	26-29,32-35	1341	x	Dam at outlet.
56-438	.....	41	132	29,32	28	...	
56-439	.....	41	132	30	38	...	
56-440	Steenerson	41	132	31,32	63	...	
56-441	Back	41	132	32,33	90	x	
56-442	.....	41	132	33	10	...	
56-443	.....	41	132,133	4;33,34	28	...	
56-444	.....	41	132,133	4;33	28	...	
56-445	Mud	41	133	2,3	127	x	
56-446	.....	41	133	3	45	...	
56-447	Jones	41	133	3,10	55	x	
56-448	Anna	41	133	4,8,9,16,17	581	x	
56-449	Pleasant.....	41	133	5-8	482	x	
56-450	Little Ann	41	133	5,8	121	x	
56-451	.....	41	133	6	24	x	
56-452	.....	41	133	10,15	48	x	
56-453	.....	41	133	11	26	x	
56-454	.....	41	133	11,12	21	x	
56-455	Horseshoe	41	133	11-14	147	x	
56-456	.....	41	133	13	41	x	
56-457	.....	41	133	15	11	...	
56-458	Crooked	41	133	15,21,22	179	x	
56-459	.....	41	133	16	31	...	
56-460	.....	41	133	16, 17	34	...	
56-461	.....	41	133	C 17	24	...	
56-462	.....	41	133	SC 17	31	...	
56-463	John	41	133	20,21	38	x	
56-464	Anderson	41	133	20,29	22	x	
56-465	.....	41	133	25,36	31	...	
56-466	.....	41	133	27,28	24	x	
56-467	Onstad	41	133	29,32	103	x	
56-468	.....	41	133	30	15	...	
56-469	.....	41	133	33	14	...	
56-470	.....	41	133	35	25	...	

Ident. number	Name	Location			Area in Acres	Meandered	Remarks
		Range	Township	Section			
56-471	Peterson	41	134	3,4,9,10	148	x	
56-472	Bray	41	134	5,6	142	x	
56-473	.....	41	134	6,7	26	...	
56-474	.....	41	134	8,9	25	x	
56-475	Pickerel	41	134	10-15	833	x	
56-476	Maine	41	134	15,16	132	x	
56-477	.....	41	134	16,17	26	...	Affected by ditch.
56-478	.....	41	134	SC 20	17	...	Do.
56-479	.....	41	134	SE 20	34	...	Do.
56-480	Leon	41	134	26,35	84	x	Reservoir.
56-481	West Lost	41	134	29-33	915	x	
56-482	Sharp	41	134	33,34	160	x	
56-483	Duck	41	134,135	3,4;33,34	96	x	
56-484	Mud	41	134,135	5,6;31-33	585	x	
56-485	.....	41	135	5,6	17	...	
56-486	Femling	41	135	6,7	89	x	
56-487	.....	41	135	15,16	65	x	
56-488	Little Long	41	135	17,18	17	x	
56-489	North Long	41	135	17-20	168	x	
56-490	Round	41	135	18	83	x	
56-491	.....	41	135	19	21	...	
56-492	Horseshoe	41	135	19,20	21	x	
56-493	South Long	41	135	20	110	x	
56-494	.....	41	135	21,28	24	...	
56-495	.....	41	135	24	28	...	
56-496	.....	41	135	25,26	29	...	
56-497	Zorns	41	135	28,29	52	x	
56-498	Maria	41	135	28,33	48	x	
56-499	Moore	41	135,136	5;32	117	x	
56-500	McCollum	41	136	1	45	x	
56-501	East Spirit	41	136	4,5,8,9,16,17	589	x	
56-502	West Spirit	41	136	5,6,8	264	x	
56-503	Dora	41	136	7,8	35	x	
56-504	Little Spirit	41	136	WC 9,10	19	...	
56-505	.....	41	136	SW 9,10	14	...	
56-506	Alice	41	136	14	169	x	
56-507	Bear	41	136	15	62	x	
56-508	William	41	136	16	100	x	
56-509	Little Crow	41	136	18	30	...	
56-510	.....	41	136	19,20	20	...	
56-511	.....	41	136	21	31	...	
56-512	Sunfish	41	136	SE 21,22	47	x	
56-513	Lewis	41	136	NE 21,22	58	x	
56-514	Elbow	41	136	26,27	86	x	
56-515	Shallow	41	136	27	76	x	
56-516	Warner	41	136	27,28	45	x	
56-517	East Silent	41	136	27,32-34	310	x	
56-518	Club	41	136	29,32	48	x	
56-519	West Silent	41	136	31,32	340	x	
56-520	Pleasant	41	136	33	38	x	
56-521	.....	41	136	35	36	...	Affected by ditch.
56-522	Round	41	136	36	172	x	
56-523	Loon	41	136,137	various	1073	x	
56-524	.....	41	136,137	4;33,34	34	...	
56-525	Cooks	41	137	2,3	58	x	
56-526	.....	41	137	5	28	...	
56-527	Hand	41	137	5-7	172	x	
56-528	Tee	41	137	7,18	31	x	
56-529	.....	41	137	8,17	16	...	
56-530	.....	41	137	NW 9	17	...	

Ident. number	Name	Location Range	Township	Section	Area in Acres	Meandered	Remarks
56-531	.....	41	137	SW 9	24	...	
56-532	Leek	41	137	9,10,15,16	640	x	
56-533	.....	41	137	10	28	...	
56-534	Ida	41	137	10,15	83	x	
56-535	Candor	41	137	11	19	x	
56-536	.....	41	137	11,14	21	...	
56-537	.....	41	137	NW 12	27	...	
56-538	Schrams	41	137	NC 12	35	x	
56-539	.....	41	137	C 12	21	...	
56-540	.....	41	137	NC 14	17	...	
56-541	.....	41	137	SW 14	28	x	
56-542	.....	41	137	15	18	...	
56-543	.....	41	137	15,22	14	...	
56-544	.....	41	137	16,21	24	...	
56-545	.....	41	137	17	12	...	
56-546	.....	41	137	18,19	21	...	
56-547	Hook	41	137	20,21,29	138	x	
56-548	Bradbury	41	137	21	69	x	
56-549	.....	41	137	22	17	...	
56-550	.....	41	137	22,27	21	...	
56-551	.....	41	137	WC 23	14	...	
56-552	Vergas	41	137	NW 23	41	...	
56-553	Coffee	41	137	23,26	31	x	
56-554	.....	41	137	23,26	24	x	Affected by ditch.
56-555	Lawrence	41	137	25,26	131	...	
56-556	.....	41	137	31	17	...	
56-557	.....	41	137	31,32	10	...	
3-355	Sauer				77 (215)	x	See Becker County (3).
3-356	.....				7 (21)	...	Do.
56-558	Formoe	41,42	131	7,18;12-14	248	x	
56-559	Clear	41,42	131	19;23-26	378	x	
56-560	.....	41,42	131	30;25	32	...	
56-561	.....	41,42	131	30,31;25,36	56	x	
56-562	Long	41,42	131,132	31;1;36	131	x	
56-563	.....	41,42	132	6;1	19	x	
56-564	Jotan	41,42	132	31;36	86	x	
56-565	.....	41,42	133	NW 7;12	14	...	
56-566	.....	41,42	133	SW 7;12	30	x	
56-567	.....	41,42	133	7,18;13	69	x	
56-568	.....	41,42	133	18;13	22	x	
56-569	Norway	41,42	133	19,20,29,30;24,25	458	x	
56-570	Bass	41,42	133	31,32;36	302	x	
56-571	Fogard	41,42	134	18;13	69	x	
56-572	.....	41,42	134	18,19;24	72	x	
56-573	East Red River .	41,42	134	19,30;25	292	x	
56-574	Long	41,42	134	31;25,36	79	x	
56-575	Long	41,42	134,135	6;31;1;36	320	x	
56-576	Big Crow	41,42	136	18;13	38	x	
56-577	Otter	41,42	136,137	31;6	89	x	
56-578	Holbrook	41,42	137	6,7;1;12	162	x	
56-579	.....	41,42	137	7;12	10	...	
56-580	.....	41,42	137	18;13	15	...	
3-473	Buck				11 (94)	x	See Becker County (3).
56-581	.....	42	131	1	53	...	
56-582	.....	42	131	1,2	29	...	
56-583	.....	42	131	1,12	18	...	Affected by ditch.
56-584	.....	42	131	2	10	...	
56-585	.....	42	131	2,3,10,11	112	x	
56-586	.....	42	131	3,4	18	...	
56-587	Mud	42	131	4,9	54	x	

Ident. number	Name	Location			Area in Acres	Meandered	Remarks
		Range	Township	Section			
56-588	.....	42	131	5,6	74	...	
56-589	Mineral	42	131	5-8,17,18	767	x	
56-590	.....	42	131	5,8	40	...	
56-591	.....	42	131	6	43	...	
56-592	.....	42	131	8	59	...	
56-593	.....	42	131	9	12	...	
56-594	.....	42	131	WC 10	14	...	
56-595	.....	42	131	NC 10	28	x	
56-596	.....	42	131	10,11	60	x	
56-597	.....	42	131	12,13	11	...	
56-598	.....	42	131	13	52	...	
56-599	.....	42	131	13,14,23,24	26	...	
56-600	.....	42	131	14	52	x	
56-601	.....	42	131	14,15	41	...	
56-602	.....	42	131	15,22	13	...	
56-603	.....	42	131	16,21,22	150	...	
56-604	North Ten Mile..	42	131	16,17,20,21	667	x	
56-605	.....	42	131	17	32	...	
56-606	.....	42	131	17,18	22	...	
56-607	.....	42	131	17,18,20	32	...	
56-608	.....	42	131	18	25	...	
56-609	.....	42	131	18,19	56	...	
56-610	.....	42	131	WC 19	24	...	
56-611	Alkali	42	131	EC 19	105	x	
56-612	.....	42	131	20,29	80	x	
56-613	Ten Mile.....	42	131	21,27-29,32-34	1445	x	Dam at outlet.
56-614	.....	42	131	23,24	38	...	
56-615	Hansel	42	131	26,27	124	x	
56-616	.....	42	131	26,35	26	...	
56-617	.....	42	131	31	23	...	Affected by ditch.
56-618	.....	42	131	35	41	...	Do.
56-619	.....	42	131,132	1;36	24	...	
56-620	Rose	42	131,132	4;33	107	x	
56-621	North Stang	42	132	2,11,12	158	x	Affected by ditch.
56-622	.....	42	132	4,5	38	...	
56-623	.....	42	132	6,7	31	...	
56-624	.....	42	132	7	12	...	
56-625	.....	42	132	7,18	25	...	
56-626	.....	42	132	8	34	...	
56-627	.....	42	132	8,9	41	x	
56-628	Little Stang	42	132	10,11	34	x	
56-629	South Stang	42	132	10,11,14,15	100	x	
56-630	.....	42	132	12,13	123	x	
56-631	Rosvold	42	132	14	93	x	
56-632	.....	42	132	14,23	13	...	
56-633	.....	42	132	15,16	38	x	
56-634	.....	42	132	15,22	24	...	
56-635	.....	42	132	17,18	14	...	
56-636	.....	42	132	18	21	...	
56-637	.....	42	132	20,21	72	x	
56-638	.....	42	132	21	16	...	
56-639	Indian	42	132	21,22,27	107	x	
56-640	.....	42	132	NW 22	29	...	
56-641	.....	42	132	C 22	21	...	
56-642	.....	42	132	22,23	55	x	
56-643	.....	42	132	W 23	45	x	
56-644	.....	42	132	EC 23	31	x	
56-645	.....	42	132	23,24	69	...	
56-646	.....	42	132	23,26	26	x	
56-647	.....	42	132	25,26	48	x	

Ident. number	Name	Location Range	Township	Section	Area in Acres	Meandered	Remarks
56-648	.....	42	132	26	21	...	
56-649	.....	42	132	26,27	11	...	
56-650	.....	42	132	26,35	19	x	
56-651	Larson	42	132	27	48	x	
56-652	.....	42	132	27,34	93	...	
56-653	.....	42	132	31	19	...	
56-654	.....	42	132	32	15	...	
56-655	Bromseth.....	42	132	33	52	x	
56-656	Fossan	42	132	35	69	x	
56-657	.....	42	132,133	1,2;36	69	x	
56-658	Wall.....	42	132,133	3,4,9,16;33,34	756	x	Dam at outlet.
56-659	.....	42	133	1	12	...	
56-660	.....	42	133	1,2	17	...	
56-661	Holtz.....	42	133	3	83	...	
56-662	Mud	42	133	4,9	76	x	
56-663	Loon	42	133	4,9,10	65	x	
56-664	Brekke	42	133	9,10,15,16	83	x	
56-665	.....	42	133	10	21	...	
56-666	.....	42	133	11	31	...	
56-667	.....	42	133	11-14	21	x	
56-668	.....	42	133	12	59	...	
56-669	Egg	42	133	14,15	58	x	
56-670	.....	42	133	15	22	...	
56-671	.....	42	133	15,16	19	...	
56-672	.....	42	133	16	17	...	
56-673	.....	42	133	16,17	18	...	
56-674	.....	42	133	17	21	...	
56-675	Little	42	133	22,23	45	x	
56-676	South Nelson ...	42	133	23,26	28	...	
56-677	Nelson	42	133	23,24	87	x	
56-678	.....	42	133	26	17	...	
56-679	.....	42	133	26,35,36	30	x	
56-680	Annie	42	133	27,34	24	x	
56-681	.....	42	133	32	19	...	
56-682	Spring	42	133	33,34	56	x	
56-683	.....	42	133	36	25	...	
56-684	Fish	42	133,134	1-3,10-12;36	976	x	
56-685	.....	42	134	SC 2	10	...	
56-686	.....	42	134	SW 2	34	...	
56-687	.....	42	134	2,3	14	x	
56-688	.....	42	134	SE 3	41	x	
56-689	.....	42	134	C 3	39	...	
56-690	Townset	42	134	3,4,9	156	x	
56-691	Kempfer	42	134	4	33	...	
56-692	.....	42	134	SE 5	34	...	
56-693	.....	42	134	NC 5	26	...	
56-694	.....	42	134	WC 5	25	...	
56-695	Heilberger	42	134	10,15	212	x	
56-696	.....	42	134	10,15	29	x	
56-697	High Island	42	134	11	58	x	
56-698	.....	42	134	13,14	27	x	
56-699	Johnson	42	134	13,14,23,24	53	x	
56-700	Evans	42	134	14,15	33	x	
56-701	Big Stone	42	134	15,21,22	227	x	
56-702	Rice	42	134	16,17	86	x	Affected by ditch.

Ident. number	Name	Location Range	Township	Section	Area in Acres	Meandered	Remarks
56-703	.....	42	134	17,18	34	x	
56-704	.....	42	134	19	15	...	
56-705	.....	42	134	19,20	15	x	Affected by ditch.
56-706	Wolf.....	42	134	19,20,29,30	43	x	
56-707	.....	42	134	19,30	15	...	
56-708	Sproul	42	134	20,21	100	x	
56-709	.....	42	134	23	17	...	
56-710	Schmidt.....	42	134	26,35	48	x	
56-711	West Red River .	42	134	27,28,29	330	x	
56-712	.....	42	134,135	1,2;35,36	37	x	
56-713	.....	42	134,135	3;34	41	x	
56-714	Leeper	42	134,135	3;34	59	x	
56-715	.....	42	134,135	4;33	15	...	
56-716	Anderson	42	134,135	5;32	83	x	
56-717	Grass.....	42	135	2,3,10,11	79	x	
56-718	Cataract	42	135	3	21	x	
56-719	Venstrom.....	42	135	5,8	76	x	
56-720	.....	42	135	7,8	30	...	
56-721	.....	42	135	8	34	...	
56-722	Bass	42	135	10,11	31	x	
56-723	Grass	42	135	10,15	28	x	
56-724	Beers	42	135	11,14,15	255	x	
56-725	James	42	135	12	15	...	
56-726	.....	42	135	13	18	...	
56-727	Fladmark	42	135	13,14,24	55	x	
56-728	Twenty-one	42	135	16,21	114	x	
56-729	.....	42	135	17-20	34	...	
56-730	.....	42	135	18	31	...	
56-731	Kepple	42	135	22	30	...	
56-732	Wilson.....	42	135	22,23	52	x	
56-733	Railroad	42	135	22,27	21	...	
56-734	Bon	42	135	23	50	x	
56-735	.....	42	135	23,24	15	...	
56-736	.....	42	135	24	41	...	
56-737	Eddy	42	135	26	155	x	
56-738	Brackett	42	135	26,35	56	x	
56-739	Crystal	42	135	28,33	107	x	
56-740	.....	42	135	EC 30	19	...	
56-741	.....	42	135	SE 30	23	...	
56-742	.....	42	135	SW 33	45	...	
56-743	.....	42	135	SE 33	26	...	
56-744	.....	42	135	34,35	15	...	
56-745	.....	42	135	36	55	x	
56-746	.....	42	135,136	3;34	21	x	
56-747	Lida	42	135,136	various	7277	x	Includes South Arm, 850 acres, not meandered during original survey. Dam at outlet.
56-748	.....	42	136	1	12	...	
56-749	Crystal	42	136	2,3,9,10,11	1448	x	
56-750	.....	42	136	WC 12	21	...	
56-751	.....	42	136	NC 12	11	...	
56-752	.....	42	136	EC 12	25	...	
56-753	.....	42	136	13	17	...	
56-754	Beiningen.....	42	136	25	13	...	
56-755	.....	42	136	29,30	21	...	
56-756	John	42	136	30,31	93	x	
56-757	Slim	42	136	34,35	33	x	

Ident. number	Name	Location Range	Township	Section	Area in Acres	Meandered	Remarks
56-758	Deadwood	42	136	35	50	x	
56-759	Franklin	42	136,137	various	1121	x	
56-760	Lizzie	42	136,137	various	4145	x	Dam at outlet.
56-761	Little Pelican	42	137	1,2,11,12	385	x	
56-762		42	137	12	12	...	
56-763		42	137	14	14	...	
56-764		42	137	NW 15	16	...	
56-765		42	137	C 15	10	...	
56-766		42	137	15,16	12	...	
56-767		42	137	16	24	...	
56-768	Fish	42	137	16,17,20	284	x	
56-769		42	137	16,21	18	...	
56-770	Bass	42	137	17	53	x	
56-771		42	137	20,21	36	...	
56-772		42	137	SW 21	21	...	
56-773		42	137	NE 21	17	...	
56-774	Elbow	42	137	22	114	x	
56-775		42	137	23	24	...	
56-776		42	137	33	19	...	Affected by ditch.
56-777		42	137	36	12	...	Do.
56-778		42	137,138	5;32	15 (18)	...	Also in Becker County (3).
56-779		42,43	132	6,7;1	45	...	
56-780	Chautauqua	42,43	132	18,19;13,24	241	x	
56-781	Swan	42,43	132	19,20,29-32;24	784	x	
56-782	Hoot	42,43	133	30;25	158	x	Reservoir.
56-783		42,43	133	31;36	69	...	
56-784	Long	42,43	134	7,18;10-14	746	x	Dam at outlet.
56-785	Deadman	42,43	136	19;24	52	...	
56-786	Pelican	42,43	137	various	4314	x	Dam at outlet.
26-291					5 (31)	...	See Grant County (26).
26-292					10 (22)	...	Do.
56-787		43	131	1	22	...	
56-788		43	131	1,2,12	52	...	
56-789		43	131	2	23	...	
56-790		43	131	3	98	...	
56-791		43	131	5,6	165	...	
56-792		43	131	8	40	...	
56-793		43	131	8,9,16,17	56	...	
56-794		43	131	10	34	...	
56-795		43	131	12	69	...	
56-796		43	131	12,13	124	x	
56-797		43	131	14	147	...	
56-798		43	131	14,15	18	...	Affected by ditch.
56-799		43	131	15,22	39	...	Do.
56-800		43	131	16	13	...	Do.
56-801		43	131	18	25	...	
56-802		43	131	20	33	...	
56-803		43	131	20,29	26	...	
56-804	Mud	43	131	23,24	253	x	
56-805		43	131	25,35,36	47	x	
56-806		43	131	26	37	...	
56-807		43	131	29-32	45	...	
56-808		43	131	EC 30	18	...	
56-809		43	131	WC 30	16	...	Affected by ditch.
56-810		43	131	30,31	40	...	

Ident. number	Name	Location Range	Township	Section	Area in Acres	Meandered	Remarks
56-811		43	131	31	13	...	Affected by ditch.
56-812		43	131,132	1;36	38	...	
56-813		43	131,132	2;35	18	...	
56-814		43	131,132	3;34	40	...	
56-815		43	132	EC 1	34	...	
56-816		43	132	C 1	18	...	
56-817		43	132	2	45	...	
56-818	One Mile	43	132	2,11	20	...	Affected by ditch.
56-819		43	132	2,3	14	...	
56-820		43	132	3	10	...	
56-821		43	132	3-5	61	...	Reservoir.
56-822		43	132	5	14	...	Affected by ditch.
56-823		43	132	7	24	...	
56-824	Dayton	43	132	7,8,17-20	275	...	Reservoir.
56-825		43	132	9,10	15	...	
56-826		43	132	NC 11	24	...	
56-827		43	132	WC 11	16	...	
56-828		43	132	EC 11	25	...	
56-829	Pebble	43	132	11-14	179	x	
56-830		43	132	11,14	81	...	
56-831		43	132	13	16	...	
56-832		43	132	14,23	45	...	
56-833		43	132	15	48	...	
56-834	Horseshoe	43	132	15,22	141	x	
56-835		43	132	NE 16	26	...	
56-836		43	132	EC 16	15	...	Affected by ditch.
56-837		43	132	WC 16	31	...	Do.
56-838		43	132	18,19	32	...	
56-839		43	132	NW 21	48	...	
56-840		43	132	SW 21	20	...	
56-841		43	132	21,28	118	...	
56-842		43	132	C 22	23	...	
56-843		43	132	22,27	34	...	
56-844		43	132	22,23	26	...	
56-845		43	132	23	24	...	
56-846	Iverson	43	132	23,25,26	49	x	
56-847		43	132	23,26	76	...	
56-848		43	132	SW 24,25	37	...	
56-849		43	132	SE 24,25	28	...	
56-850		43	132	25	13	...	
56-851		43	132	26	41	...	
56-852		43	132	26,27	83	...	
56-853		43	132	26,35	41	...	
56-854	John	43	132	28	38	...	
56-855		43	132	36	32	...	Affected by ditch.
56-856	Wedel	43	133	5-9	100	x	
56-857		43	133	8	21	...	
56-858		43	133	12,13	43	x	
56-859		43	133	19	27	...	Affected by ditch.
56-860		43	133	21	14	...	
56-861		43	133	21,28	45	...	
56-862		43	133	22,23	69	...	
56-863		43	133	22,27,28	32	...	
56-864		43	133	24	21	...	
56-865	Opperman	43	133	26	80	x	

Ident. number	Name	Location Range	Township	Section	Area in Acres	Meandered	Remarks
56-866	.....	43	133	28,29,32,33	44	...	
56-867	Alice.....	43	133	34	39	x	
56-868	.....	43	133,134	6;31	27	...	
56-869	.....	43	134	3	32	...	
56-870	.....	43	134	5	15	...	Affected by ditch.
56-871	.....	43	134	5,8	13	...	Do.
56-872	.....	43	134	6	12	...	Do.
56-873	.....	43	134	7	19	...	Do.
56-874	Zimmerman.....	43	134	7,8	86	x	Do.
56-875	.....	43	134	7,18	83	x	
56-876	Reed	43	134	9,10	174	x	
56-877	Jewett.....	43	134	13,14,23,24	736	x	
56-878	.....	43	134	14,15	92	...	Affected by ditch.
56-879	Mason	43	134	15,16,21-23	196	x	
56-880	.....	43	134	19	16	...	
56-881	.....	43	134	20,21	66	...	
56-882	Devils.....	43	134	21,22,27,28	375	x	
56-883	.....	43	134	25	21	...	
56-884	.....	43	134	26	21	...	
56-885	.....	43	134	26,27,35	47	x	Affected by ditch.
56-886	.....	43	134	NC 28	27	...	
56-887	.....	43	134	SC 28	38	...	
56-888	.....	43	134	29,32	47	...	Reservoir.
56-889	.....	43	134	30	37	...	
56-890	.....	43	134	31	16	...	
56-891	Alice.....	43	134	34	17	x	Affected by ditch.
56-892	.....	43	135	1	86	...	
56-893	.....	43	135	4	34	x	
56-894	.....	43	135	8,9,16,17	16	...	Affected by ditch.
56-895	Horseshoe	43	135	10	145	...	
56-896	Fogelberg.....	43	135	11	34	...	
56-897	Sandberg.....	43	135	11,12	302	x	
56-898	.....	43	135	12	29	...	
56-899	.....	43	135	SE 14	24	...	
56-900	.....	43	135	SW 14	24	...	
56-901	.....	43	135	17,18	34	x	Affected by ditch.
56-902	.....	43	135	18	22	...	
56-903	.....	43	135	19,20	34	x	
56-904	.....	43	135	20,21	48	x	
56-905	.....	43	135	NW 23	19	...	
56-906	.....	43	135	SW 23	16	...	
56-907	Grandrud.....	43	135	23,24	124	x	
56-908	.....	43	135	23,26	17	...	
56-909	.....	43	135	26,27	46	x	
56-910	Knobel	43	135	29-32	158	x	
56-911	.....	43	135	32	52	x	
56-912	Halverson.....	43	135,136	5;32	107	x	
56-913	.....	43	136	5	13	...	
56-914	.....	43	136	6	15	...	
56-915	Prairie	43	136	10,11,14,15	1025	x	Dam at outlet.
56-916	.....	43	136	C 12	48	...	
56-917	.....	43	136	SC 12	22	...	
56-918	.....	43	136	13	17	...	
56-919	Little Olaf	43	136	19,30	21	x	Affected by ditch.
56-920	.....	43	136	22,27	16	...	Reservoir.

Ident. number	Name	Location Range	Township	Section	Area in Acres	Meandered	Remarks
56-921	.....	43	136	26,27	23	x	
56-922	.....	43	136	26,35	18	...	
56-923	.....	43	136	27	18	...	
56-924	.....	43	136	35	13	...	
56-925	Duck	43	137	2	46	x	
56-926	Burton.....	43	137	3,4,9,10	89	...	
56-927	.....	43	137	5,8	41	...	
56-928	.....	43	137	6	23	...	
56-929	.....	43	137	7	29	...	
56-930	.....	43	137	10,11	52	...	
56-931	Tamarac	43	137	14,15,22,23,26	416	x	
56-932	.....	43	137	15	34	...	
56-933	.....	43	137	18	29	...	
56-934	Harrison	43	137	NW 19	92	x	
56-935	Rankle	43	137	SE 19	32	x	
56-936	Businger.....	43	137	19,20	55	x	
56-937	Seim	43	137	20	31	...	
56-938	.....	43	137	24	25	...	
56-939	.....	43	137	25	12	...	
56-940	.....	43	137	28	14	...	
56-941	Pete	43	137	29	103	x	
56-942	Sand	43	137	35,36	142	x	
3-582	Ida.....				9 (619)	x	See Becker County (3).
56-943	.....	43	137,138	4,5;32,33	10 (14)	...	Also in Becker County (3).
56-944	.....	43,44	132	18;13	65	...	
56-945	Orwell.....	43,44	132	30;24-26	396	...	Reservoir.
56-946	.....	43,44	133	N 7;12	34	x	
56-947	.....	43,44	133	S 7;12	24	x	
56-948	.....	43,44	134	18;13	13	...	
56-949	Les	43,44	135	19;24	107	x	Affected by ditch.
56-950	Olaf.....	43,44	136	18;11,13,14	378	x	
56-951	Deadman.....	43,44	136	19;24	62	x	Affected by ditch.
56-952	Grove	43,44	136,147	6;31,32;1,2;36	382	x	
14-1	Maple				3 (34)	x	See Clay County (14).
56-953	.....	44	131	1	17	...	
56-954	Faunce	44	131	1,12	83	...	
56-955	.....	44	131	11,14	53	...	
56-956	.....	44	131	13	19	...	
56-957	Upper Lightning	44	131	13,14,23-26,36	626	x	
56-958	.....	44	131	21	36	...	Affected by ditch.
56-959	.....	44	131	24	28	...	
56-960	.....	44	131	25	59	...	
56-961	.....	44	131	NW 27,28	22	...	
56-962	.....	44	131	C 27,28	66	...	
56-963	.....	44	132	2	21	...	
56-964	.....	44	132	4,5	29	...	Affected by J.D. 2.
56-965	.....	44	132	9	26	...	
56-966	.....	44	132	9,16	18	...	
56-967	.....	44	132	10	23	...	
56-968	Rush	44	132	12	173	...	
56-969	.....	44	132	13	18	...	
56-970	.....	44	132	21	20	...	
56-971	.....	44	132	24	14	...	
56-972	.....	44	132	33	31	...	
56-973	.....	44	132	SW 34	38	...	Affected by ditch.

Ident. number	Name	Location Range	Township	Section	Area in Acres	Meandered	Remarks
56-974	.....	44	132	SE 34	25	...	
56-975	Fjestad.....	44	133	2,3,10,11	69	x	
56-976	.....	44	133	3	31	...	
56-977	Skogen Marsh...	44	133	3,4,9,10	43	x	
56-978	.....	44	133	3,10	79	...	
56-979	Johnson	44	133	10-12	151	x	
56-980	.....	44	133	17,18	21	...	Affected by J.D. 2.
56-981	.....	44	133	33,34	29	...	
56-982	Oscar	44	133,134	3,4;33,34	415	x	
56-983	Christopherson..	44	134	NE 1	61	x	
56-984	.....	44	134	C 1	25	x	
56-985	.....	44	134	9,16	22	...	
56-986	.....	44	134	10,15	24	...	
56-987	.....	44	134	NW 11	17	...	
56-988	.....	44	134	EC 11	30	x	
56-989	.....	44	134	11,12,14	24	x	
56-990	.....	44	134	13	10	...	Affected by ditch.
56-991	.....	44	134	13,24	17	...	Do.
56-992	Halvorson.....	44	134	14,23,24	194	x	
56-993	.....	44	134	15,22	49	x	Affected by ditch.
56-994	.....	44	134	20,28,29	60	...	Do.
56-995	.....	44	134	22,23	17	...	
56-996	.....	44	134	23,26	38	x	
56-997	.....	44	134	25	103	x	
56-998	.....	44	134	25,26	151	x	
56-999	.....	44	134	NC 29	19	...	
56-1000	.....	44	134	C 29	36	x	
56-1001	.....	44	134	29,30	29	...	Affected by ditch.
56-1002	.....	44	134	32,33	66	...	
56-1003	.....	44	134	35,36	26	...	Affected by ditch.
56-1004	.....	44	134	SW 36	11	...	
56-1005	.....	44	134	NE 36	51	...	
56-1006	Moen	44	134,135	2;35	83	x	
56-1007	Granrud.....	44	135	1	69	x	
56-1008	.....	44	135	1,2	28	...	Affected by ditch.
56-1009	Sjoli	44	135	14,15,22,23	69	x	Do.
56-1010	Mitbo.....	44	135	15	34	x	Do.
56-1011	.....	44	135	18	22	...	
56-1012	Tessum.....	44	135	22,27	65	x	Affected by ditch.
56-1013	.....	44	135	23,24	29	...	Do.
56-1014	Hovland	44	135	25,26	198	x	
56-1015	Nelson.....	44	135	SE 28,33	69	x	
56-1016	.....	44	135	SW 28,33	30	...	
56-1017	.....	44	135	33,34	21	...	
56-1018	Peterson.....	44	135	36	31	...	
56-1019	Grena.....	44	135,136	1;35,36	80	x	
56-1020	Trasvig.....	44	135,136	4;33	52	x	
56-1021	.....	44	136	1,12	14	...	
56-1022	Alfred	44	136	2,3,10,11	74	x	
56-1023	.....	44	136	5,6	10	...	Affected by ditch.
56-1024	.....	44	136	NE 6	18	...	Do.
56-1025	.....	44	136	SW 6	17	...	Do.
56-1026	.....	44	136	7	62	x	
56-1027	.....	44	136	8	15	...	Affected by ditch.
56-1028	Becks	44	136	9,10	21	...	

Ident. number	Name	Location Range	Township	Section	Area in Acres	Meandered	Remarks
56-1029		44	136	10	17	...	
56-1030	Gaards	44	136	10,15	72	x	
56-1031		44	136	NW 11,12	34	...	
56-1032		44	136	WC 11,12	21	...	
56-1033		44	136	12	29	...	
56-1034		44	136	13,14	12	...	
56-1035	Kopperud	44	136	14,15	21	x	
56-1036		44	136	21,28	21	...	
56-1037	Colness	44	136	21,28	117	x	
56-1038		44	136	22	19	...	Affected by ditch.
56-1039	Jacobs	44	136	22,26,27	114	x	
56-1040	Annie	44	136	25	55	x	
56-1041		44	136	27	21	...	
56-1042		44	136	28	14	...	
56-1043		44	136	28,33	15	...	
56-1044		44	136	32	12	...	
56-1045		44	136	33	128	...	
56-1046		44	136	34	45	...	Affected by ditch.
56-1047		44	136	35	20	...	
84-1	Alice				30 (81)	x	See Wilkin County (84).
56-1048		44	136	6;1	12 (14)	...	Also in Wilkin County (84).

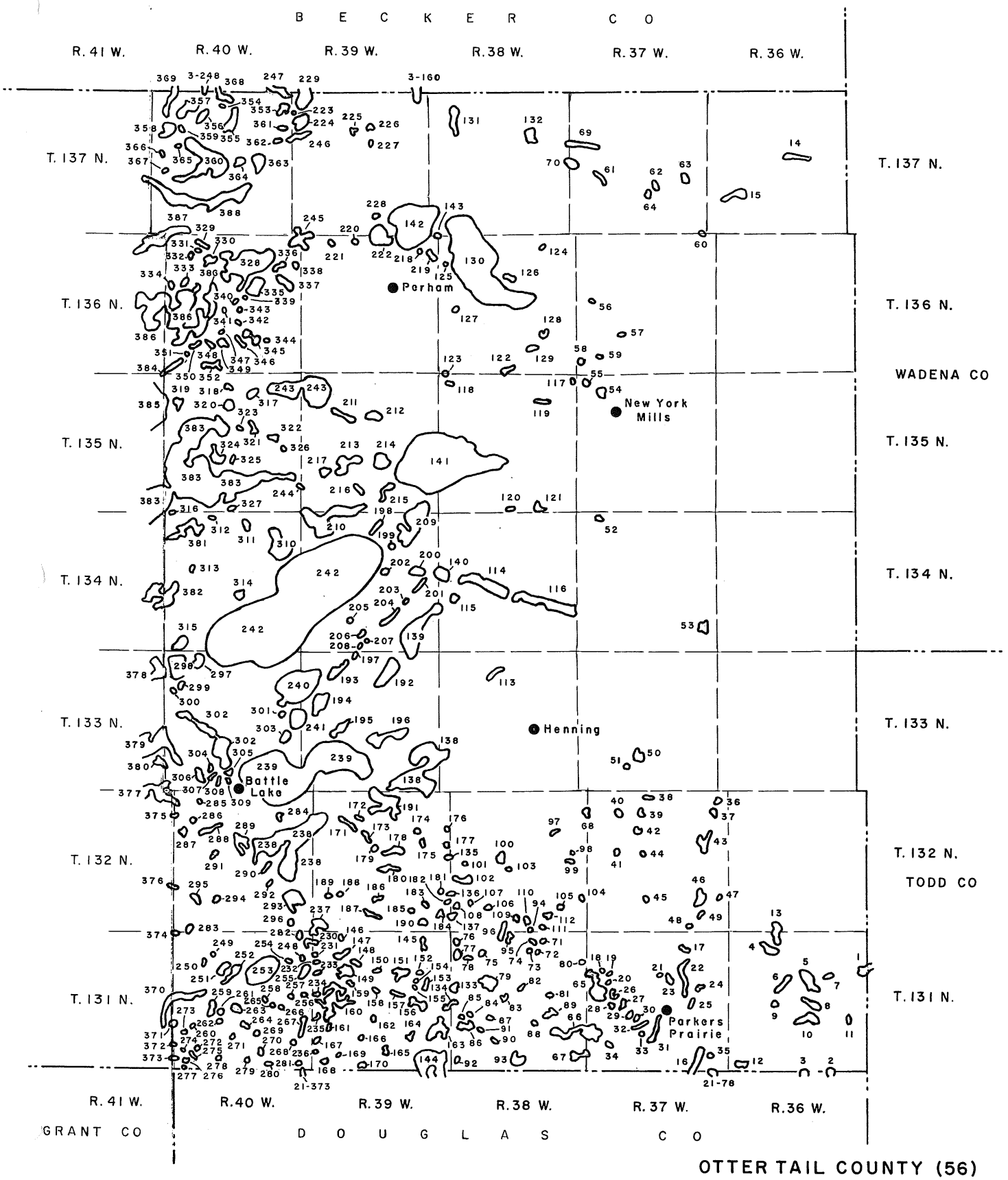

OTTER TAIL COUNTY (56)
(EAST PART)

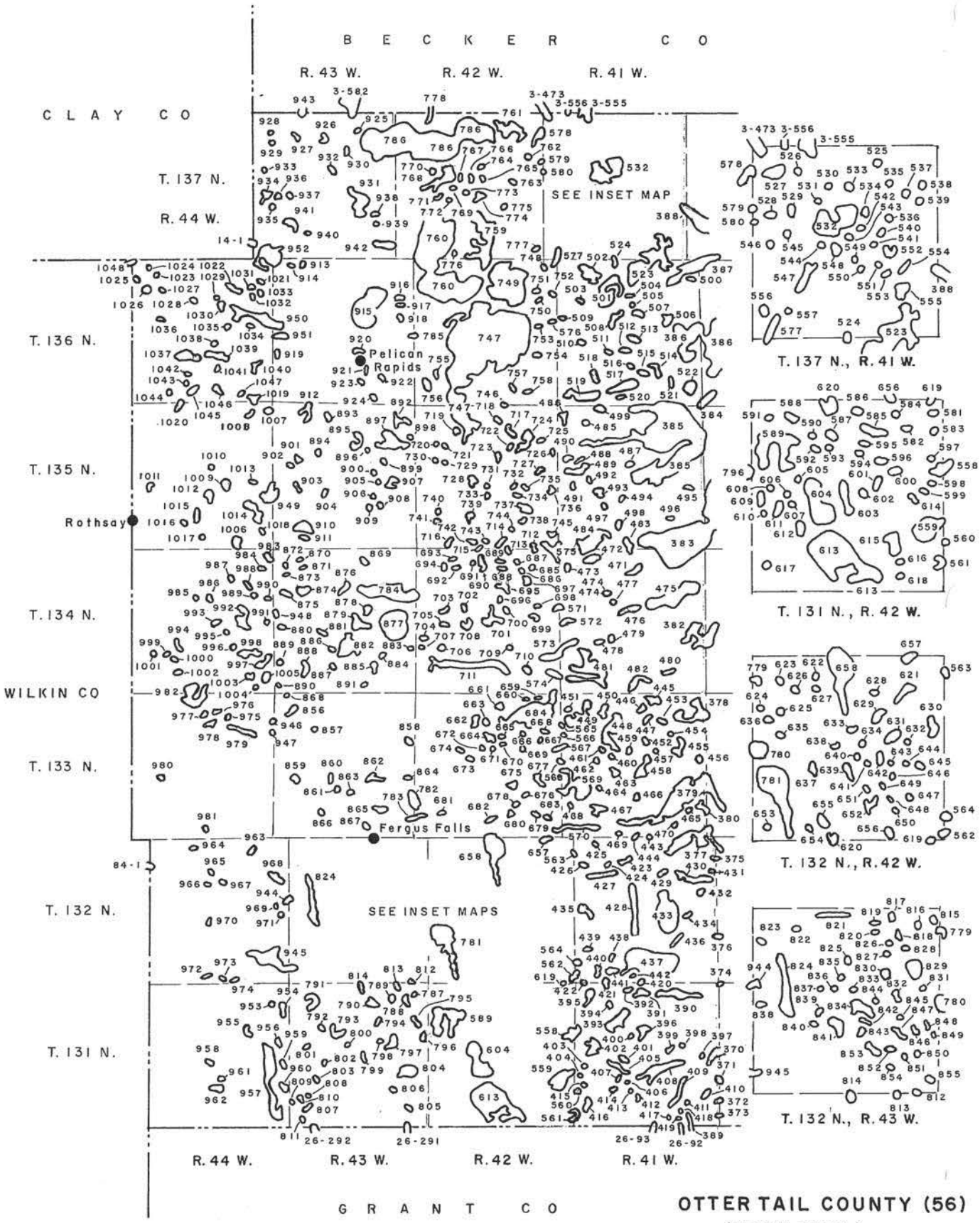

OTTER TAIL COUNTY (56)
(WEST PART)

PENNINGTON COUNTY (57)

Number of lakes 1
Lake area, acres. 35

The entire surface of this county represents a lake plain formed by Glacial Lake Agassiz. Goose Lake, 57-1, is the only lake in the county. This basin was formed artificially in a low marshy area bounded by a glacial beach ridge on its western edge.

Ident. number	Name	Location Range	Township	Section	Area in Acres	Meandered	Remarks
57-1	Goose	45	153	19,20	35	. . .	

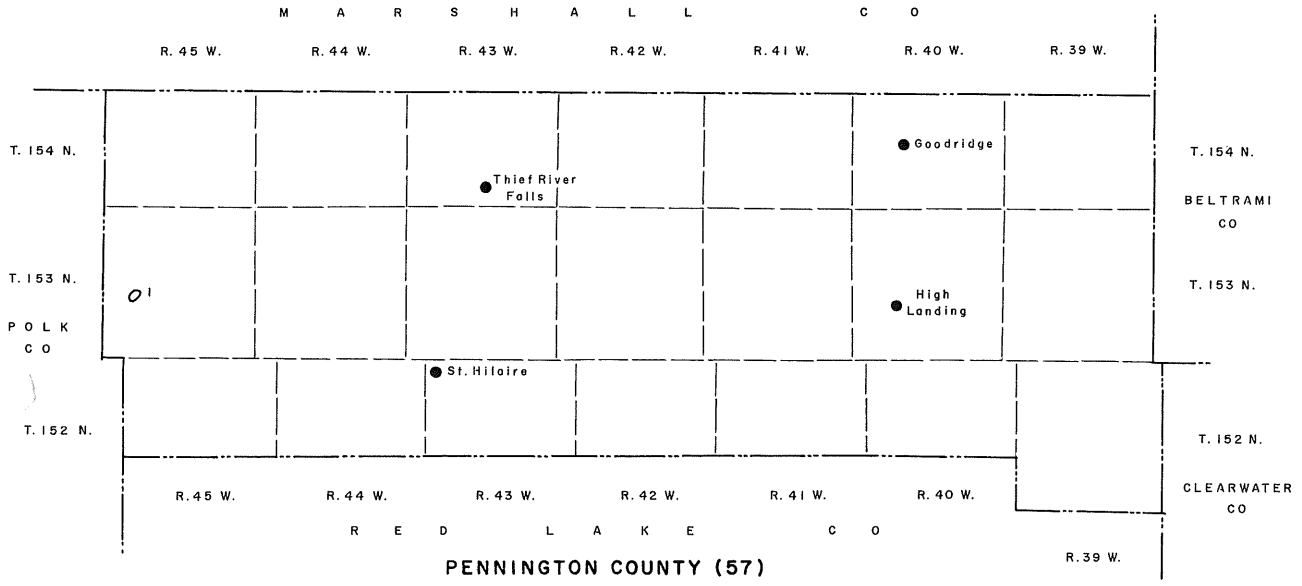

PINE COUNTY (58)

Number of lakes [1] 142
Lake area, acres. 11,596

The lake basins in Pine County were formed mainly from ice blocks deposited in till or outwash. Cross, 58-119, occupies a bedrock fault depression created by the "Douglas Fault" which trends northeast-southwest across the county. This basin is oriented along the fault zone, with the western shore located in glacial till and the eastern part in older lava flows, which represent the upthrust side of the fault.

Grindstone, 58-123, is one of the deepest lake basins in Minnesota with a maximum depth of more than 150 feet. Its basin was scoured out by glacial erosion of a pre-glacial bedrock valley formed in the Hinckley Sandstone. This particular area did not receive extensive glacial deposition; consequently it was not filled with glacial sediments and has remained a deep basin.

Lake basins formed by ice blocks deposited in till include Pokegama, 58-142; and Oak, 58-48. Sturgeon, 58-67, was formed by ice blocks deposited in till and outwash.

The largest lakes in the county are Pokegama, 58-142, 1,621 acres; Sturgeon, 58-67, 1,456 acres; Cross, 58-119, 1,013 acres; Island, 58-62, 582 acres; and Grindstone, 58-123, 520 acres. There are three artificial lakes in the county, all owned by the State of Minnesota. Stanton Reservoir, 58-111, was formed by a dam constructed across the Willow River near the Village of Willow River in 1940-1941. Grindstone River Reservoir, 58-121, was formed by a dam constructed across the Grindstone River near Hinckley in 1932. Hinckley Ponds, 58-122, consisting of three small connected fish-rearing ponds, were constructed by the State Conservation Department in 1935 and 1948.

Lakes classified by area

Area in acres

	10 to 25	25 to 50	50 to 75	75 to 100	100 to 125	125 to 150	150 to 200	200 to 500	500 to 1000	1000 to 2500	Total
Number listed.	65	31	14	15	6	1	0	5	2	3	142
Number affected by drainage or dry.	1	2	0	0	0	0	0	0	0	0	3

[1] Includes two lakes on the Minnesota-Wisconsin border, one of which is mostly in Wisconsin.

Ident. number	Name	Location Range	Township	Section	Area in Acres	Meandered	Remarks
58-1	Black.	15	45	19	11 (75)	. . .	Mostly in Wisconsin.
58-2	. . . . .	15	45	31	10 (16)	. . .	Also in Wisconsin.
58-3	Billys	16	41	6,7	13	. . .	
58-4	Mallard	16	41	16,17	22	. . .	
58-5	Hay Creek Flowage	16	42	20,29,30	66	. . .	
58-6	. . . . .	16	45	20	11	. . .	
58-7	Rock	16,17	41	7;12	81	x	
58-8	Cranberry	16,17	45	6;1	43	. . .	
58-9	Stevens	17	41	2	18	. . .	
58-10	Razor	17	41	3,4	110	. . .	
58-11	Five.	17	41	5	29	. . .	
58-12	McGowan	17	41	8,17	28	. . .	
58-13	Greigs	17	41	NE 10	58	. . .	
58-14	Mud	17	41	SC 10	18	. . .	
58-15	Keene	17	41	11,14	10	. . .	

Ident. number	Name	Location Range	Township	Section	Area in Acres	Meandered	Remarks
58-16	Twelve	17	41	12,13	36	...	
58-17	Sutton	17	41	14	10	...	
58-18	Lena	17	41	15	50	...	
58-19	Kenney	17	41	17	20	...	
58-20	West Kramer....	17	41	SC 18	21	...	
58-21	East Kramer....	17	41	SE 18	24	...	
58-22	Bullhead.....	17	41	21	32	...	
58-23	Alma	17	41	28,33	37	...	
58-24	Tamarack	17	41,42	4;33	80	x	
58-25	Dollar	17	42	17	20	...	
58-26	Crooked	17	42	18,19	94	...	
58-27	.....	17	42	31	10	...	
58-28	Little Tamarack	17	42	33	58	...	
58-29	Grace	17	42	36	48	...	
58-30	Mack	17	44	7	12	...	
58-31	Pickerel	17	45	1,12	57	x	
58-32	Headquarters ...	17	45	3	14	...	
58-33	Maheu	17	45	9	36	...	
58-34	Delong	17	45	9,10	41	...	
58-35	Little Mud	17	45	11	10	...	
58-36	Wolf.....	17	45	17	22	...	
58-37	Walthausen.....	17	45	30,31	10	...	
58-38	Net	17	45	1,2;35,36	107 (142)	x	Also in Carlton County (9).
58-39	Headquarters ...	18	40	16	11	...	
58-40	Clayton.....	18	40	18,19	16	...	
58-41	West Chain.....	18	41	SC 13	14	...	
58-42	North Chain	18	41	C 13	10	...	
58-43	South Chain	18	41	13,24	14	...	
58-44	.....	18	41	21,22	12	...	
58-45	Wilbur	18	41	23	47	...	
58-46	.....	18	42	SW 6	11	...	
58-47	Bartels	18	44	21,22	11	...	
58-48	Oak	18	45	10,11,14,15	444	x	
58-49	Little Oak	18	45	10,15,16	58	x	
58-50	.....	18	45	SW16	25	...	
58-51	Margaret	18	45	26,35	34	x	
58-52	Hicks.....	18	45	34	39	...	
58-53	.....	18,19	45	19;24	67	...	
58-54	Wallace.....	19	41	10	28	...	
58-55	.....	19	41	11-14	10	...	
58-56	.....	19	41	13	11	...	
58-57	.....	19	43	30,31	10	...	
58-58	McCormick	19	44	6,7	58	x	
58-59	Stevens.....	19	44	28,33	53	x	
58-60	Willow.....	19	44,45	2;35	24	x	
58-61	.....	19	45	3	34	...	
58-62	Island	19	45	3,4,8,9	582	x	
58-63	Lords	19	45	5-8	36	...	
58-64	.....	19	45	7	18	...	
58-65	.....	19	45	8	14	...	
58-66	.....	19	45	8,17	20	...	
58-67	Sturgeon	19	45	9,10,15-17,20-22	1456	x	
58-68	Eleven	19	45	11	114	...	
59-69	Twelve	19	45	12	61	...	
58-70	Thirteen	19	45	13	21	...	
58-71	Close.....	19	45	18	34	...	
58-72	.....	19	45	19,20	16	...	
58-73	Dago	19	45	19,30	107	x	
58-74	Johnson	19	45	21	37	x	
58-75	Willow.....	19	45	26,34,35	64	...	

Ident. number	Name	Location Range	Township	Section	Area in Acres	Meandered	Remarks
58-76	Passenger	19	45	28,29,32,33	75	x	
58-77	Big Slough	19	45	28,33	59	x	
58-78	Rush	19	45	NE 29	88	x	
58-79	.....	19	45	WC 29	33	...	
58-80	.....	19	45	29,30	29	...	
58-81	Sand	19	45,46	4-6;31,32	470 (575)	x	Also in Carlton County (9).
58-82	.....	19,20	39	30,31;25,36	22	...	
58-83	Second	19,20	44	4;12	42	x	
58-84	.....	20	38	22,23	11	...	
58-85	.....	20	38	23,26	10	...	
58-86	Long Meadows..	20	38	23,26,27	82	...	Affected by ditch.
58-87	.....	20	40	7	25	...	
58-88	.....	20	40	9	10	...	
58-89	Cedar	20	40	28,29,32,33	71	...	
58-90	Mud	20	40	EC 30	12	...	
58-91	.....	20	41	11	14	...	
58-92	.....	20	41	11,14	16	...	
58-93	.....	20	41	14,15	10	...	
58-94	.....	20	42	7	11	...	
58-95	.....	20	42	7,18	13	...	
58-96	.....	20	43	18	33	...	
58-97	Finn	20	43	18,19	14	x	Affected by ditch.
58-98	Wolf	20	43	27,28	30	x	Do.
58-99	First	20	44	1,11,12	78	x	
58-100	.....	20	44	3	19	...	
58-101	Shoemaker	20	44	3,10	16	...	
58-102	Fox	20	44	8,9	104	x	
58-103	Mud	20	44	SW 9,16	30	x	Originally meandered with Clear Lake as one lake.
58-104	Clear.....	20	44	CS 9,16	25	x	Originally meandered with Mud Lake as one lake.
58-105	.....	20	44	13	20	...	
58-106	Little Mud	20	44	15,16,21	19	x	
58-107	Long	20	44	15,21,22	89	x	
58-108	Clear.....	20	44	17	14	x	
58-109	Rutledge.....	20	44	19	10	x	
58-110	Cemetery.....	20	44	28	34	...	
58-111	Stanton	20	44,45	SE 2;35	84	...	Reservoir.
58-112	Zalesky	20	44,45	SW 2;35	12	...	
58-113	Logan	20	45	13	24	x	
58-114	.....	20	45	28	10	...	
58-115	Mud	20,21	43	NC 18;13	18	x	
58-116	.....	20,21	43	SW 18;13	25	...	
58-117	Rock	21	38	8,9	96	x	
58-118	Devils.....	21	38,39	4;33	19	...	
58-119	Cross	21	39	11,14,15,22,23,27 28,33,34	1013	x	Dam at outlet.
58-120	.....	21	39	32	10	...	
58-121	Grindstone River	21	41	23,24	20	...	Reservoir.
58-122	Hinckley Ponds.	21	41	24	19	...	State fish hatchery ponds.
58-123	Grindstone.....	21	42	8,9,16,17,21	520	x	
58-124	Dell.....	21	42	23,24	43	x	Affected by C.D. 9.
58-125	Grass	21	42,43	3;26,27,34,35	97	x	
58-126	Elbow	21	42,43	3,4;33,34	108	x	
58-127	Little Bass	21	43	10	18	...	
58-128	Bass	21	43	10,11	32	x	
58-129	Little Pine.....	21	43	10,15	82	x	
58-130	Upper Pine.....	21	43	20,21,28,29	216	x	

Ident. number	Name	Location Range	Township	Section	Area in Acres	Meandered	Remarks
58-131	Fish.....	21	43	23,24	82	x	
58-132	Indian	21	43	24,25	72	x	
58-133	.....	21	43	25,26	10	...	
58-134	.....	21	43	34	11	...	
58-135	Miller	21	43	35,36	75	...	
58-136	Rhine	21	44	31,32	114	x	
58-137	Bass	21,22	42,43	6;31;1	128 (206)	x	Also in Kanabec County (33).
58-138	Big Pine.....	21,22	43	7,8,18,19;13,24	313 (398)	x	
13-90	.....				12 (28)	...	See Chisago County (13).
58-139	.....	22	38	11,14	17	...	
58-140	Silberg	22	38	33	16	...	
58-141	Stutz	22	38	34	23	...	
58-142	Pokegama.....	22	39	13,14,23-26,35,36	1621	x	

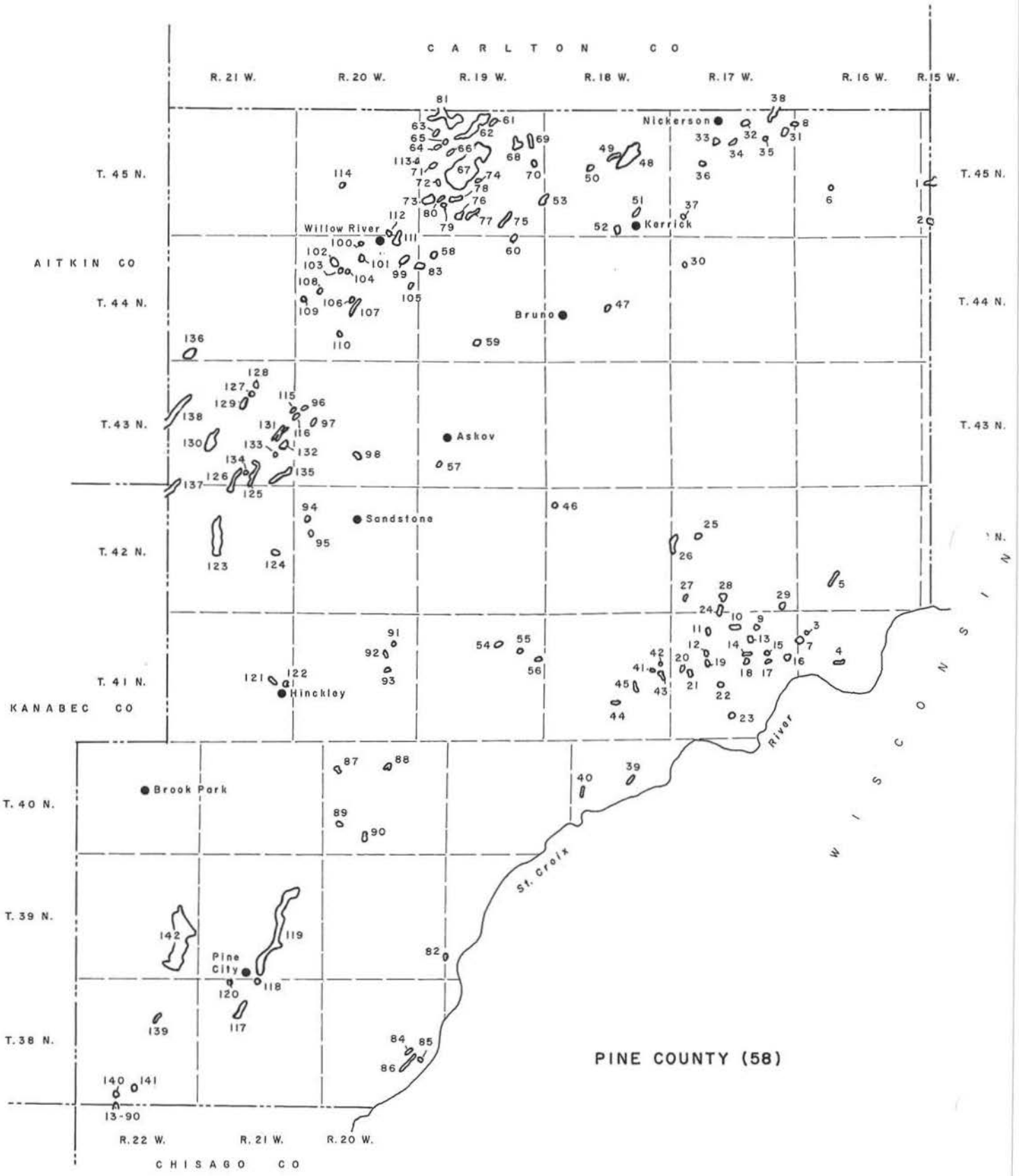
CARLTON CO
R. 21 W.
R. 20 W.
R. 19 W.
R. 18 W.
R. 17 W.
R. 16 W.
R. 15 W.
T. 45 N.
T. 44 N.
T. 43 N.
T. 42 N.
T. 41 N.
T. 40 N.
T. 39 N.
T. 38 N.
AITKIN CO
KANABEC CO
CHISAGO CO
Nickerson
Willow River
Kerrick
Bruno
Askov
Sandstone
Hinckley
Brook Park
Pine City
St. Croix River
WISCONSIN
PINE COUNTY (58)

PIPESTONE COUNTY (59)

Number of lakes 1
Lake area, acres. 80

There are no natural lakes in the county. Split Rock, 59-1 is an artificial recreation reservoir constructed in 1936-37 at Split Rock State Park near Ihlen. It was formed by a dam built across Split Rock Creek.

Ident. number	Name	Location			Area in Acres	Meandered	Remarks
		Range	Township	Section			
59-1	Split Rock	46	105	15,22	80	. . .	Reservoir.

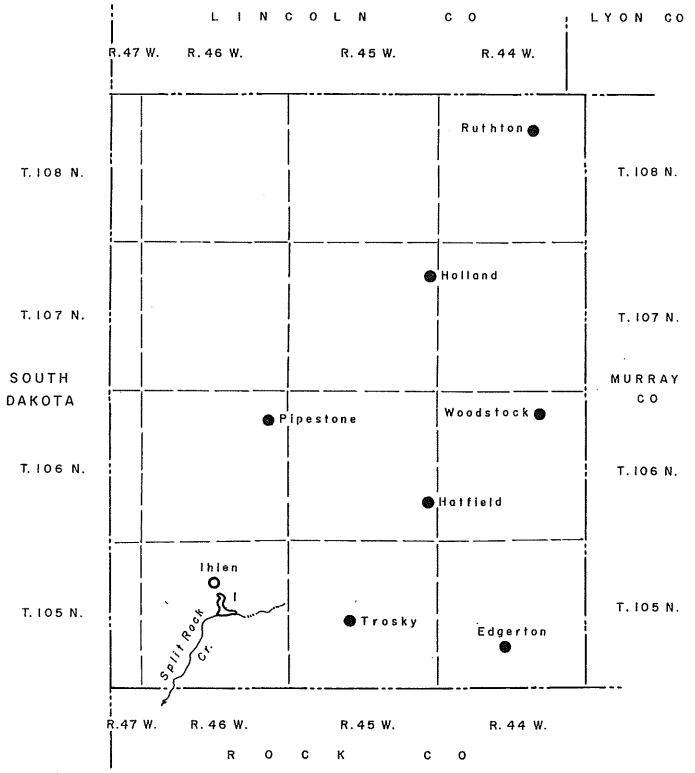

PIPESTONE COUNTY (59)

POLK COUNTY (60)

Number of lakes 332
Lake area, acres. 18,242

The lakes in Polk County are all located in the moraine and glacial till plain areas in the eastern two-thirds of the county. The western one-third and northeastern corner of the county is in the old bed of Glacial Lake Agassiz. It is covered with glacial lake sediments and contains no lakes.

Most of the lake basins in the county were formed from ice blocks deposited in glacial till. Examples of basins formed by ice blocks are Turtle, 60-32; Union, 60-217; and Oak, 60-185.

Some basins were formed by the irregular deposition of glacial till. Uff, 60-119 is an example.

The largest lakes located entirely in Polk County include: Maple, 60-305, 1,445 acres; Union, 60-217, 910 acres; and Turtle, 60-32, 605 acres. Sand Hill, 60-69, is another large lake, total area 598 acres, but 100 acres is in Mahnomen County.

Lakes classified by area

Area in acres

	10 to 25	25 to 50	50 to 75	75 to 100	100 to 125	125 to 150	150 to 200	200 to 500	500 to 1000	1000 to 2500	Total
Number listed.	146	92	42	16	14	7	4	7	3	1	332
Number affected by drainage or dry.	8	3	4	0	0	0	0	0	0	0	15

Ident. number	Name	Location Range	Township	Section	Area in Acres	Meandered	Remarks
60-1	. . . . .	39	147	6;31	6 (11)	. . .	Also in Mahnomen County (44).
44-44	Long				1 (71)	x	See Mahnomen County (44).
60-2	. . . . .	39	147	6	16	. . .	
60-3	. . . . .	39	147	8	52	. . .	
60-4	. . . . .	39	147	12,13	14	. . .	
60-5	. . . . .	39	147	17	61	. . .	
60-6	Poplar.	39	147	18-20	81	. . .	
60-7	. . . . .	39	147	SW 20	37	. . .	
60-8	. . . . .	39	147	C 20	12	. . .	
60-9	. . . . .	39	147	23	41	. . .	
60-10	. . . . .	39	147	28,29	61	. . .	
60-11	. . . . .	39	147	32	14	. . .	
60-12	Spring	39	147	32,33	130	. . .	Dam at outlet.
60-13	. . . . .	39	147	35	32	. . .	
60-14	. . . . .	39	147	35,36	82	. . .	
60-15	Whitefish.	39	147,148	5,32	255	x	
60-16	. . . . .	39	148	1	53	. . .	
60-17	Sawmill.	39	148	8,17	115	. . .	
60-18	. . . . .	39	148	NW 12	19	. . .	
60-19	. . . . .	39	148	WC 12	77	. . .	
60-20	. . . . .	39	148	12,13	33	. . .	
60-21	Sand	39	148	13	109	. . .	
60-22	. . . . .	39	148	14	39	. . .	
60-23	. . . . .	39	148	14,15	45	. . .	
60-24	. . . . .	39	148	NC 15	13	. . .	

Ident. number	Name	Location Range	Township	Section	Area in Acres	Meandered	Remarks
60-25	.....	39	148	NW 15	15	...	
60-26	.....	39	148	16	71	...	
60-27	Cross	39	148	16,22	350	x	Dam at outlet.
60-28	.....	39	148	17,18	11	...	
60-29	Perch.....	39	148	17,20	153	x	
60-30	.....	39	148	SC 18	45	...	
60-31	.....	39	148	NW 18	16	...	
60-32	Turtle	39	148	19,20,28,29	605	x	Dam at outlet.
60-33	.....	39	148	C 20	15	...	
60-34	.....	39	148	NW 20	63	...	
60-35	Two Connection	39	148	20,29	197	...	Dam at outlet.
60-36	.....	39	148	C 22	118	...	
60-37	.....	39	148	NE 22	27	...	
60-38	Groove.....	39	148	NW 24	71	...	
60-39	.....	39	148	EC 24	29	...	
60-40	.....	39	148	24,25	23	...	
60-41	.....	39	148	26	23	...	
60-42	.....	49	138	27	17	...	Affected by C.D. 68.
60-43	.....	39	148	30,31	43	...	
60-44	.....	39	149	4,9	17	...	
60-45	.....	39	149	6	43	...	
60-46	.....	39	149	NW 8	21	...	
60-47	.....	39	149	SW 8	13	...	
60-48	.....	39	149	SE 8	16	...	
60-49	.....	39	149	EC 8	10	...	
60-50	Schneider	39	149	8,9	71	x	
60-51	.....	39	149	11	13	...	
60-52	.....	39	149	13	21	...	
60-53	Lark.....	39	149	15	30	x	
60-54	Moe	39	149	16	41	x	
60-55	Perch	39	149	16,17	42	x	
60-56	.....	39	149	NE 17	10	...	
60-57	.....	39	149	SE 17	16	...	
60-58	.....	39	149	17,20	20	...	
60-59	.....	39	149	C 18	43	...	
60-60	.....	39	149	SW 18	23	...	
60-61	.....	39	149	21	43	...	
60-62	Fish	39	149	N 21,22	45	x	
60-63	.....	39	149	C 21,22	12	...	
60-64	.....	39,40	147	7,8;12,13	24	...	
60-65	.....	39,40	147	C 18;13	13	...	
60-66	.....	39,40	147	S 18;13	78	...	
60-67	.....	39,40	147,148	6;31;1;36	44	...	
60-68	.....	39,40	149	31;36	46	x	
60-69	Sand Hill	40	146,147	3,4;27,28,33,34	498 (598)	x	Also in Mahnomen County (44). Dam at outlet.
60-70	.....	40	146,147	4;33	25 (29)	...	Do.
60-71	La Brie.....	40	146,147	5;32	177 (193)	x	Do.
60-72	.....	40	147	1	29	...	
60-73	.....	40	147	1,2	57	...	
60-74	.....	40	147	2	11	...	
60-75	.....	40	147	5,6	27	...	
60-76	.....	40	147	6	21	...	
60-77	.....	40	147	7	10	...	
60-78	.....	40	147	11	19	...	
60-79	.....	40	147	11,12	17	...	

Ident. number	Name	Location Range	Township	Section	Area in Acres	Meandered	Remarks
60-80	.....	40	147	12,13	17	...	
60-81	.....	40	147	C 13	27	...	
60-82	.....	40	147	SW 13	21	...	
60-83	.....	40	147	SW 15	20	...	
60-84	.....	40	147	WC 15	13	...	
60-85	.....	40	147	16,21	56	...	
60-86	.....	40	147	16	25	...	
60-87	.....	40	147	17,20	41	...	Affected by C.D. 48.
60-88	.....	40	147	NW 19	47	...	
60-89	.....	40	147	SC 19	73	...	
60-90	.....	40	147	19,20	12	...	
60-91	.....	40	147	21	12	...	
60-92	.....	40	147	28,29	29	...	
60-93	Hilligas	40	147	28,32,33	130	x	
60-94	.....	40	147	32	30	...	
60-95	.....	40	147	36	22	...	
60-96	.....	40	148	2	10	...	
60-97	.....	40	148	4	30	...	
60-98	.....	40	148	EC 5	22	...	
60-99	.....	40	148	WC 5	37	...	
60-100	.....	40	148	5,6	28	...	
60-101	.....	40	148	7,8	17	...	
60-102	.....	40	148	7,18	20	...	
60-103	Hendrickson....	40	148	9	16	...	
60-104	Breed	40	148	9,10	29	...	
60-105	Overby.....	40	148	9,10,15,16	54	...	Affected by C.D. 84.
60-106	.....	40	148	10	27	...	
60-107	.....	40	148	11	25	...	
60-108	.....	40	148	12,13	41	...	
60-109	.....	40	148	NE 13	23	...	
60-110	.....	40	148	NW 13	19	...	
60-111	Ridkenberger ...	40	148	14,15	67	...	
60-112	.....	40	148	15	20	...	Affected by C.D. 84.
60-113	.....	40	148	17	60	...	Affected by ditch.
60-114	.....	40	148	25,36	25	...	
60-115	.....	40	148	26,27,35,36	31	...	
60-116	Strand	40	148	30	28	...	
60-117	Clydes	40	148	NC 31	53	...	Affected by C.D. 55.
60-118	.....	40	148	C 31	18	...	Do.
60-119	Uff.....	40	148	EC 32	123	...	
60-120	.....	40	148	SE 32	36	...	Affected by C.D. 55.
60-121	.....	40	148,149	2;36	16	...	
60-122	.....	40	149	3	31	...	
60-123	.....	40	149	11	11	...	
60-124	.....	40	149	EC 13	11	...	
60-125	.....	40	149	NC 13	29	...	
60-126	.....	40	149	WC 13	20	...	
60-127	.....	40	149	13,24	11	...	
60-128	.....	40	149	14	30	...	
60-129	.....	40	149	14,15,22,23	22	...	
60-130	Peterson.....	40	149	15,22	52	...	
60-131	.....	40	149	20,21,28,29	21	...	
60-132	.....	40	149	21	32	...	
60-133	Munter.....	40	149	21,22	31	x	
60-134	.....	40	149	24	19	...	
60-135	.....	40	149	24,25	20	...	
60-136	.....	40	149	26	21	...	
60-137	.....	40	149	27	22	...	
60-138	Twenty Eight...	40	149	28	70	x	
60-139	.....	40	149	28,33	37	...	

Ident. number	Name	Location Range	Township	Section	Area in Acres	Meandered	Remarks
60-140	.....	40	149	NW 29	10	...	
60-141	.....	40	149	C 29	46	...	
60-142	Hill River.....	40	149	31,32	88	x	Dam at outlet.
60-143	.....	40	149	34,35	23	...	
60-144	Breeze.....	40	149,150	1;36	36	...	
60-145	Newton	40,41	147	25;30	46	...	
60-146	.....	40,41	148	12;7	20	...	
60-147	Emerson	40,41	149	24;19	82	x	
44-252	.....				1 (21)	...	See Mahnomen County (44).
60-148	.....	41	147	6	23	...	Affected by C.D. 92.
60-149	.....	41	147	23-26	17	...	
60-150	.....	41	147	NW 25,36	10	...	Affected by C.D. 49.
60-151	.....	41	147	NC 25,36	13	...	
60-152	.....	41	147	C 36	27	...	
60-153	.....	41	147	EC 36	13	...	
60-154	.....	41	147	SE 36	27	...	
60-155	.....	41	148	2	18	...	
60-156	.....	41	148	7	31	...	
60-157	.....	41	148	7,18	41	...	
60-158	.....	41	148	10,11	20	...	
60-159	.....	41	148	12	33	...	
60-160	.....	41	148	14	11	...	
60-161	.....	41	148	21	14	...	
60-162	.....	41	148	23,26	21	...	Affected by ditch.
60-163	.....	41	148	36	11	...	
60-164	.....	41	149	2,11	52	...	
60-165	.....	41	149	10	13	...	
60-166	.....	41	149	13,14	17	...	
60-167	.....	41	149	13,14,23,24	53	...	
60-168	.....	41	149	13,24	56	...	
60-169	.....	41	149	15	61	...	
60-170	.....	41	149	21	14	...	
60-171	Tollefson	41	149	21,22,27,28	91	x	
60-172	.....	41	149	22	48	...	
60-173	.....	41	149	22,27	30	...	
60-174	.....	41	149	25,26	22	...	
60-175	.....	41	149	28	31	...	
60-176	.....	41,42	148	30;25	51	...	
60-177	Lofgren	42	147	2	72	x	Affected by ditch.
60-178	Tee	42	147	3,10	93	x	
60-179	.....	42	147	5	25	...	
60-180	.....	42	147	6	13	...	
60-181	Matson	42	147	7	42	x	
60-182	.....	42	147	8	67	...	
60-183	.....	42	147	9	37	...	
60-184	.....	42	148	1	30	...	
60-185	Oak	42	148	1,2,11,12	356	x	Dam at outlet.
60-186	.....	42	148	NE 2	13	...	
60-187	.....	42	148	EC 2	14	...	
60-188	.....	42	148	3	16	...	
60-189	Cameron	42	148	4,5	204	x	
60-190	Erskine.....	42	148	EC 5	24	...	
60-191	Budahl	42	148	SW 5	51	...	
60-192	Bee	42	148	5-8	122	...	
60-193	.....	42	148	8	17	...	
60-194	.....	42	148	9	15	...	
60-195	.....	42	148	9,10	62	...	
60-196	.....	42	148	9,16	37	...	
60-197	.....	42	148	10	11	...	
60-198	.....	42	148	14	62	...	

Ident. number	Name	Location Range	Township	Section	Area in Acres	Meandered	Remarks
60-199	Eighteen	42	148	18	86	...	
60-200	.....	42	148	19	57	...	
60-201	.....	42	148	20	13	...	
60-202	Sarah	42	148	20,21,28-30	318	x	
60-203	.....	42	148	22	17	...	
60-204	.....	42	148	SC 23,26	37	...	
60-205	.....	42	148	SW 23,26	41	...	
60-206	Foot	42	148	25	90	x	
60-207	Bradley.....	42	148	27,28	130	x	
60-208	.....	42	148	NW 28	41	...	
60-209	.....	42	148	WC 28	25	...	
60-210	.....	42	148	SW 35	20	...	
60-211	.....	42	148	SE 35	35	...	
60-212	Mitchell	42	148,149	5;33,34	100	...	Dam at outlet.
60-213	.....	42	149	WC 34	16	...	
60-214	Badger.....	42	149	34,35	247	x	Dam at outlet.
60-215	Tamarack	42	149	35,36	140	...	Do.
60-216	.....	42,43	147	6;1	61	...	
60-217	Union	42,43	147,148	30,31;1,2;25,26,35	910	x	
60-218	Dahl.....	42,43	148	7;12	101	...	
60-219	Dorr	42,43	148	N 18;13	53	...	
60-220	.....	42,43	148	S 18;13	34	...	
60-221	.....	43	147	2,10,11	133	...	
60-222	.....	43	147	3	67	...	
60-223	.....	43	147	3,10	50	...	
60-224	.....	43	147	4	19	...	
60-225	.....	43	147	4,5	27	...	
60-226	.....	43	147	5,6	115	...	
60-227	.....	43	147	6,7	28	...	
60-228	Halverson.....	43	147	6-8	161	x	
60-229	.....	43	147	8	23	...	1954 air photos show much of bed exposed.
60-230	.....	43	147	8,9	41	...	
60-231	.....	43	147	8,17	11	...	
60-232	.....	43	147	9	22	...	
60-233	.....	43	147	9,10	12	...	
60-234	.....	43	147	10,11,14,15	111	...	
60-235	.....	43	147	10,15	30	...	
60-236	.....	43	147	11,12	120	...	
60-237	Maltrod	43	147	12	35	...	
60-238	Rindahl.....	43	147	13,14	34	...	Affected by C.D. 167.
60-239	.....	43	147	NW 17	10	...	
60-240	.....	43	147	NC 17	15	...	
60-241	.....	43	147	18	74	...	
60-242	.....	43	147	30	37	...	
60-243	.....	43	147	31	12	...	
60-244	.....	43	147,148	3;34	23	...	
60-245	.....	43	148	SE 1,12	31	...	
60-246	.....	43	148	SW 1,12	22	...	
60-247	.....	43	148	WC 2,3	37	...	
60-248	.....	43	148	SW 2,3	46	...	
60-249	.....	43	148	2,11	17	...	
60-250	.....	43	148	5,6	23	...	
60-251	.....	43	148	NC 6	13	...	
60-252	.....	43	148	WC 6	14	...	
60-253	.....	43	148	SW 6	21	...	

Ident. number	Name	Location Range	Township	Section	Area in Acres	Meandered	Remarks
60-254	.....	43	148	7	10	...	
60-255	.....	43	148	10	21	...	
60-256	.....	43	148	10,14,15	23	...	
60-257	.....	43	148	SW 11	57	...	
60-258	.....	43	148	EC 11	18	...	
60-259	.....	43	148	C 12	12	...	
60-260	.....	43	148	SC 12	26	...	
60-261	.....	43	148	13,24	23	...	
60-262	Crystal	43	148	SW 14,23	95	x	
60-263	.....	43	148	SE 14,23	49	...	
60-264	.....	43	148	15	34	...	
60-265	Braaten.....	43	148	16,21	85	x	
60-266	.....	43	148	17	65	...	
60-267	.....	43	148	17,20	136	...	
60-268	.....	43	148	19	100	...	
60-269	.....	43	148	20	17	...	
60-270	.....	43	148	21	23	...	
60-271	.....	43	148	SW 22	63	...	
60-272	.....	43	148	EC 22	13	...	
60-273	.....	43	148	WC 23	22	...	
60-274	.....	43	148	C 23	13	...	
60-275	.....	43	148	23,24	59	...	
60-276	.....	43	148	SW 24	23	...	
60-277	.....	43	148	EC 24	11	...	
60-278	Johnson	43	148	26,27	44	x	
60-279	.....	43	148	29	11	...	
60-280	.....	43	148	NW 29,30	10	...	
60-281	.....	43	148	SW 29,30	15	...	
60-282	.....	43	148	SE 30,31	13	...	
60-283	.....	43	148	SC 30,31	15	...	
60-284	.....	43	148	C 31	53	...	
60-285	.....	43	148	SE 31	13	...	
60-286	.....	43	148	WC 32	65	...	
60-287	.....	43	148	EC 32	24	...	
60-288	.....	43	148	33	67	...	
60-289	.....	43	148	NW 34	30	...	
60-290	.....	43	148	SE 34	25	...	
60-291	.....	43	148	34,35	10	...	
60-292	.....	43	148	NW 35	28	...	
60-293	Cable	43	148,149	5,6;33	129	x	
60-294	.....	43	149	31,32	20	...	
60-295	.....	43	149	SW 32	22	...	
60-296	.....	43	149	SE 32	20	...	
60-297	.....	43	149	32,33	10	...	
60-298	.....	43	149	NW 33	33	...	
60-299	.....	43	149	NE 33	11	...	
60-300	.....	43	149	35,36	55	...	
60-301	Cable.....	43,44	147	6;1	82	x	
60-302	.....	43,44	148	N 19;24	16	...	
60-303	.....	43,44	148	S 19;24	78	...	
60-304	.....	43,44	148	30,31;25,36	11	...	
60-305	Maple	43,44	148,149	various	1,445	x	Dam at outlet.
54-16	.....				9 (22)	...	See Norman County (54).
60-306	.....	44	147	1	14	...	1954 air photos show part of bed exposed
60-307	.....	44	147	2	17	...	

Ident. number	Name	Location Range	Township	Section	Area in Acres	Meandered	Remarks
60-308	.....	44	147	3,4	65	...	
60-309	Arthur	44	147	10,11	123	x	
60-310	.....	44	147	12	47	...	
60-311	.....	44	147	22	24	...	
60-312	.....	44	147	SC 23	17	...	
60-313	.....	44	147	SE 23	27	...	
60-314	.....	44	147	24	48	...	
60-315	.....	44	147	26	47	...	
60-316	.....	44	147	35,36	95	...	
60-317	.....	44	148	SW 1,12	40	...	
60-318	.....	44	148	SE 1,12	27	...	
60-319	.....	44	148	10,15	20	...	
60-320	.....	44	148	13	10	...	
60-321	.....	44	148	13,24	77	...	
60-322	.....	44	148	14	16	...	
60-323	.....	44	148	23,24	33	...	
60-324	.....	44	148	25	21	...	
60-325	.....	44	148	25,36	103	...	
60-326	.....	44	148	26	15	...	
60-327	Kittleson.....	44	148	34,35	304	x	
60-328	.....	44	148	36	47	...	
60-329	Wahl	44	149	25	22	...	
60-330	.....	45	147	10	11	...	
60-331	.....	45	148	20,21	11	...	
60-332	Chicog	45	148	21,28	113	...	

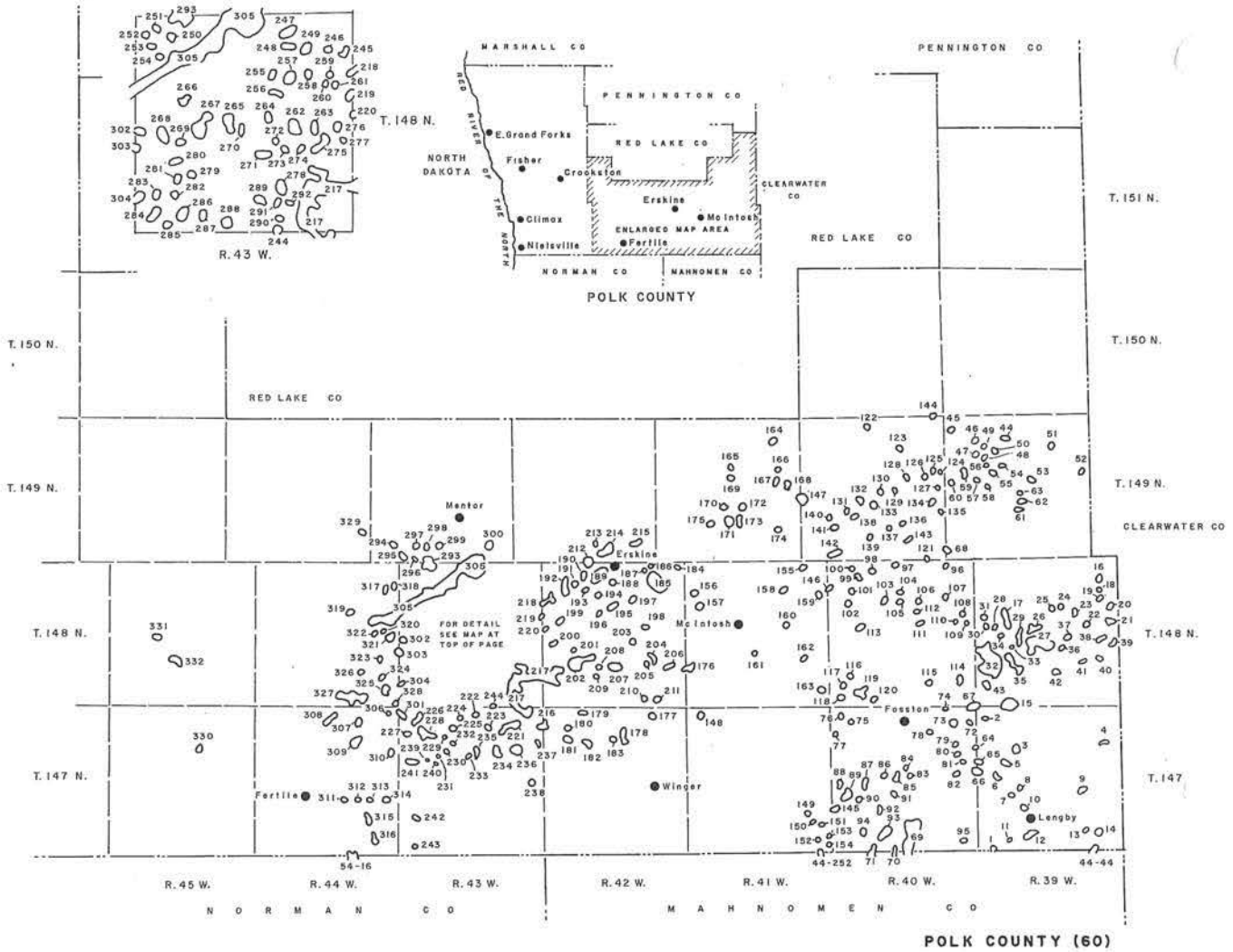

POPE COUNTY (61)

Number of lakes 216
Lake area, acres. 34,731

The majority of lakes in this county were formed by ice blocks deposited in glacial terminal moraine and outwash. Minnewaska, 61-130, the largest lake in the county, occupies a steep-sided ice block depression in moraine, with a broad outwash deposit issuing from its northeast corner in the vicinity of Glenwood. The following table summarizes types of basins and examples:

Origin	Ident. no.	Name	General location
Ice block basins in till	61-6	Johanna	Throughout most of the county
Ice block basins in till in pre-glacial valleys	61-180 61-29	Emily Westport	T. 124 N., Rs. 39, 40 W. Ts. 125, 126 N., R. 36 W.
Ice block basins in till and outwash	61-130 61-23	Minnewaska Grove	Near center and along east-central part of county
Ice block basins in outwash	61-51 61-48	Swenoda Round	Ts. 123, 124 N., Rs. 36, 37 W., southeastward from Glenwood into Stearns County
Ice block basins in outwash in pre-glacial valleys	61-33 61-67	West Ellen Villard	In north-south chain in northeast part of county near Villard
Irregular deposition of till	61-20 61-86	Lincoln Ramuson	In scattered areas of till throughout the county

Large lakes in Pope County

Ident no.	Name	Area, acres
61-130	Minnewaska	7,770 [1]
61-78	Reno	3,722
61-180	Emily	2,246
61-6	Johanna	1,204
61-64	Amelia	948
61-67	Villard	559
61-34	Simon	539 [2]
61-111	Pelican	516

Lakes classified by area

Area in acres

	10 to 25	25 to 50	50 to 75	75 to 100	100 to 125	125 to 150	150 to 200	200 to 500	500 to 1000	1000 to 2500	2500 to 5000	5000 and more	Total
Number listed.	58	49	28	17	14	8	11	23	3	3	2	1	216
Number affected by drainage or dry.	0	2	4	2	10	2	2	2	0	0	1	0	25

[1] Total area, 3,818 acres; 96 acres in Douglas County

[2] Total area, 559 acres; 20 acres in Swift County

POPE COUNTY (61)

Ident. number	Name	Location Range	Township	Section	Area in Acres	Meandered	Remarks
61-1	.....	35,36	123	19;24	36 (43)	x	Also in Stearns County (73).
73-294	Grass				57 (157)	x	See Stearns County (73).
34-356	.....				1 (17)	...	See Kandiyohi County (34).
34-357	Crook				12 (95)	x	Do.
61-2	East Johanna...	36	122,123	3;34	115 (123)	x	Also in Kandiyohi County (34).
61-3	Round	36	122,123	3,4;33,34	34 (36)	...	Do.
61-4	.....	36	122,123	4;33	26 (33)	...	Do.
61-5	.....	36	123	4,9	54	...	Affected by ditch.
61-6	Johanna	36	123	5,7-9,16-18	1,204	x	
61-7	.....	36	123	6,7	14	...	
61-8	.....	36	123	NE 18	21	...	
61-9	.....	36	123	NC 18	12	...	
61-10	Johnson	36	123	18,19	108	x	
61-11	.....	36	123	19	39	...	
61-12	.....	36	123	23	57	...	
61-13	.....	36	123	23-26	112	x	
61-14	.....	36	123,124	4,5;32,33	89	...	
61-15	.....	36	124	11	77	...	Affected by J.D. 4.
61-16	.....	36	124	17	31	...	
61-17	.....	36	124	34	21	...	
61-18	Krantz.....	36	125	1,2,11	50	...	
61-19	Mud	36	125	13,14,24	296	x	Affected by J.D. 1.
61-20	Lincoln.....	36	125	14,15,22	158	x	Do.
61-21	.....	36	125	17,18	12	...	
61-22	Eckert.....	36	125	18	62	...	
61-23	Grove	36	125	26-28,33,34	420	x	Dam at outlet.
61-24	McCloud	36	125	31,32	218	x	
61-25	Swan	36	125,126	4,5;28,29,32,33	289	x	
61-26	.....	36	126	2,3	16	...	
61-27	.....	36	126	3,4	39	...	
61-28	.....	36	126	7	37	...	
61-29	Westport	36	126	21,22,28	209	x	
61-30	Burroughs.....	36	126,127	2,3;34,35	81 (114)	x	Also in Douglas County (21).
61-31	East Ellen	36	126,127	4,5;33	157 (161)	...	Do.
61-32	Alice.....	36,37	125	7,18;12,13	131	...	
61-33	West Ellen	36,37	126	6;1,12	336	...	Affected by J.D. 4.
76-51	.....				2 (83)	...	See Swift County (76).
61-34	Simon	37	122,123	4,5;27,28,32-34	539 (559)	x	Also in Swift County (76).
61-35	.....	37	122,123	6;31	42 (49)	...	Do.
61-36	Nilson.....	37	123	2,10,11	103	x	
61-37	Linka	37	123	6	179	x	
61-38	.....	37	123	10	37	...	
61-39	.....	37	123	11,14	62	...	
61-40	.....	37	123	12	28	...	
61-41	Scandinavian ...	37	123	17,20	409	x	Dam at outlet.
61-42	.....	37	123	20	24	...	
61-43	Goose	37	123	21,28,29	300	x	
61-44	Johnson	37	123	23,24,25	61	x	
61-45	.....	37	123	29,30	26	...	
61-46	.....	37	123	30	18	...	
61-47	Sather	37	123	30,31	60	x	
61-48	Round	37	124	11,12,14	385	x	
61-49	.....	37	124	13	38	...	
61-50	.....	37	124	15	15	...	
61-51	Swenoda	37	124	15,16,21,22	327	x	

Ident. number	Name	Location Range	Township	Section	Area in Acres	Meandered	Remarks
61-52	.....	37	124	16	89	...	
61-53	.....	37	124	NW 30	15	...	
61-54	Anderson	37	124	W 30	71	...	
61-55	Terrace Mill Pond	37	124	33,34	13	...	Dam at outlet.
61-56	.....	37	124	34	12	...	
61-57	.....	37	124,125	3,4;34	21	...	
61-58	.....	37	125	11	16	...	
61-59	.....	37	125	24,25	158	...	Affected by ditch.
61-60	Marlu.....	37	125	26	66	...	
61-61	.....	37	125	26,35	62	...	
61-62	State	37	125	28,29,32,33	229	...	
61-63	.....	37	125	31	28	...	
61-64	Amelia	37	125,126	2;23-26,35,36	948	x	
61-65	.....	37	126	10,11	22	...	
61-66	Leven	37	126	11-14	296	x	
61-67	Villard	37	126	13,14,23,24	559	x	
61-68	.....	37	126	14,15	86	...	Affected by ditch.
61-69	Rice	37	126	14,15,22,23	165	x	
61-70	.....	37	126	19	36	...	
61-71	.....	37	126	30	21	...	
61-72	Gilchrist.....	37,38	123	6-8,17,18;1	330	x	
61-73	.....	37,38	123	18,19;13,24	69	...	
61-74	.....	37,38	123	30;25	11	...	
61-75	.....	37,38	124	18;13	34	...	
61-76	Camp.....	37,38	125	30,31;25,26	86	x	
61-77	.....	37,38	126	30;24,25	41	...	
61-78	Reno	37,38	126,127	various	3,722 (3818)	x	Also in Douglas County (21). Air photos show part of bed exposed.
76-72	Camp.....				6 (216)	x	See Swift County (76).
61-79	.....	38	123	1	13	...	
61-80	Hanson	38	123	1-3	282	x	
61-81	.....	38	123	4,5	30	...	
61-82	Kolstad.....	38	123	5,6	80	x	
61-83	.....	38	123	11,12	21	...	
61-84	.....	38	123	13,24	46	...	
61-85	.....	38	123	15	17	...	
61-86	Rasmuson.....	38	123	19,20,29,30	94	x	
61-87	.....	38	123	20	21	...	
61-88	.....	38	123	20,21	24	...	
61-89	Anderson	38	123	20,29	58	x	
61-90	.....	38	123	23-26	180	...	
61-91	.....	38	123	29-32	47	...	
61-92	Hoff.....	38	123,124	3,4;33	103	x	
61-93	.....	38	124	EC 1	10	...	
61-94	.....	38	124	C 1	15	...	
61-95	Steenerson	38	124	2,3,10,11	163	x	
61-96	Gilbertson	38	124	10,11	114	x	
61-97	Benson	38	124	12-14,23	413	x	
61-98	Jennum	38	124	15	48	...	
61-99	Mary	38	124	16,21	72	x	
61-100	Celia.....	38	124	20,21	110	x	
61-101	Nelson	38	124	21,22,27,28	303	x	
61-102	.....	38	124	22	56	...	
61-103	.....	38	124	EC 25	23	...	
61-104	.....	38	124	WC 25	13	...	
61-105	Helle.....	38	124	26	86	x	
61-106	Edwards	38	124	29,32,33	231	x	

Ident. number	Name	Location			Area in Acres	Meandered	Remarks
		Range	Township	Section			
61-107	.....	38	124,125	3;35	16	...	
61-108	White Star.....	38	125	4,5	105	...	
61-109	.....	38	125	5,6	38	...	
61-110	.....	38	125	6,7	40	...	
61-111	Pelican.....	38	125	9,10,16	516	x	
61-112	Shallow Pond...	38	125	10,11	171	...	
61-113	.....	38	125	18	54	...	
61-114	.....	38	125	21	29	...	
61-115	.....	38	125	C 36	12	...	
61-116	McClellan.....	38	126	7,8,17,18	84	x	
61-117	.....	38	126	16,17	98	...	
61-118	Lair.....	38	126	17,18	87	x	
61-119	.....	38	126	17,20	15	...	
61-120	Horse	38	126	18,19	118	x	
61-121	.....	38	126	19,20	38	...	
61-122	Ann	38	126	21,22,27,28	356	x	
61-123	John	38	126	21,28	128	x	
61-124	Frederick	38	126	23,24	48	x	
61-125	.....	38	126	24	28	...	
61-126	Mud	38	126,127	4-6;31,32	362 (468)	x	Also in Douglas County (21).
61-127	.....	38,39	123	31;36	97	...	
61-128	Strandness	38,39	125	6;1	98	x	
61-129	.....	38,39	125	18;13	34	...	
61-130	Minnewaska	38,39	125	various	7,770	x	Dam at outlet.
61-131	Diamond	38,39	126	7,18;12,13	151	x	
61-132	Thoralson.....	39	123	1	38	x	Affected by ditch.
61-133	.....	39	123	1,2	47	x	
61-134	Paulson	39	123	2	29	x	
61-135	.....	39	123	6,7	22	...	
61-136	.....	39	123	11	15	...	
61-137	.....	39	123	12	10	...	
61-138	.....	39	123	13	24	...	
61-139	Benson	39	123	13,14,23	74	x	
61-140	.....	39	123	15,16	14	...	
61-141	.....	39	123	16	12	...	
61-142	Swan	39	123	22	69	x	1951 air photos show part of bed exposed.
61-143	.....	39	123	23	33	...	
61-144	.....	39	123,124	1;36	16	...	
61-145	.....	39	124	2	13	...	
61-146	.....	39	124	11	17	...	
61-147	.....	39	124	11,12	14	...	
61-148	.....	39	124	12	25	...	
61-149	Signalness	39	124	14,23,24	41	x	
61-150	.....	39	124	24,25	138	...	Affected by ditch.
61-151	.....	39	124	33	35	...	
61-152	.....	39	124	36	22	...	
61-153	.....	39	125	3	12	...	
61-154	.....	39	125	3,10	31	...	
61-155	.....	39	125	4	18	...	
61-156	Wallin	39	125	11,14	170	x	
61-157	.....	39	125	12	15	...	
61-158	.....	39	125	13	54	...	
61-159	.....	39	125	14	55	x	
61-160	.....	39	125	NC 15	25	...	
61-161	.....	39	125	SC 15	23	...	

Ident. number	Name	Location Range	Township	Section	Area in Acres	Meandered	Remarks
61-162	Malmedal	39	125,126	1,2;35,36	220	x	
61-163	.....	39	126	2	29	...	
61-164	Jorgenson.....	39	126	2,3,10,11	136	x	
61-165	.....	39	126	3,4	69	...	
61-166	.....	39	126	4	75	...	
61-167	.....	39	126	7	11	...	
61-168	.....	39	126	10	10	...	
61-169	.....	39	126	11,12	26	...	
61-170	Larson	39	126	16,17,20,21	135	x	
61-171	Mitmoen	39	126	16,21	72	x	
61-172	.....	39	126	17	37	...	
61-173	Anderson	39	126	18,19	95	x	
61-174	.....	39	126	21	21	...	
61-175	.....	39	126	21,22	41	...	
61-176	.....	39	126	22,23	114	...	
61-177	.....	39	126	27	15	...	
61-178	.....	39	126	27,28	55	...	
61-179	.....	39	126	30	32	...	
61-180	Emily	39,40	124	various	2,246	x	Dam at outlet.
61-181	.....	39,40	125	7;12	26	...	
61-182	.....	39,40	125,126	6;31;1;36	34	...	
61-183	Pike	39,40	126	6,7;1,12	296	...	
61-184	Ericksen.....	39,40	126	30;25	132	x	
61-185	.....	40	123	13,24	50	...	1951 air photos show part of bed exposed.
61-186	.....	40	123,124	36;1	134	...	Affected by ditch.
61-187	.....	40	124	12	47	...	1951 air photos show part of bed exposed.
61-188	.....	40	124	16	17	...	
61-189	.....	40	124	20,29	45	...	
61-190	.....	40	124	33	12	...	
61-191	Payne Hagen ...	40	125	9,10	70	...	Affected by ditch.
61-192	.....	40	125	11,12	11	...	
61-193	.....	40	125	23,26	23	...	
61-194	Danielson Slough	40	125	30	110	x	1951 air photos show part of bed exposed.
61-195	.....	40	125	32,33	21	...	
61-196	.....	40	125	NC 33	17	...	
61-197	.....	40	125	SC 33	24	...	
61-198	.....	40	125	36	21	...	
61-199	McIver.....	40	125,126	1;36	142	x	
61-200	Lybeck	40	125,126	4;33	41	x	
61-201	Christopherson..	40	126	2,11	118	x	
61-202	.....	40	126	5	34	...	
61-203	Osterberg	40	126	8,9,16,17	115	x	
61-204	Wicklund.....	40	126	10,15	177	x	
61-205	Shopper.....	40	126	11,12	83	x	
61-206	.....	40	126	13	21	...	
61-207	Rosby	40	126	13,14	75	x	
61-208	.....	40	126	14	30	...	
61-209	.....	40	126	20	21	...	
61-210	.....	40	126	22	58	...	
61-211	Irgen	40	126	24,25	204	x	
61-212	Belgium	40	126	26	67	x	
61-213	.....	40	126	28	24	...	
61-214	.....	40	126	30,31	28	...	
61-215	.....	40	126	35,36	86	x	
75-1	.....				18 (102)	...	See Stevens County (75).
61-216	Otter	40,41	125	7;12	55 (77)	x	Also in Stevens County (75).

Ident. number	Name	Location Range	Township	Section	Area in Acres	Meandered	Remarks
75-2	Cyrus				18 (245)	x	See Stevens County (75).
75-3	.....				12 (27)	...	Do.

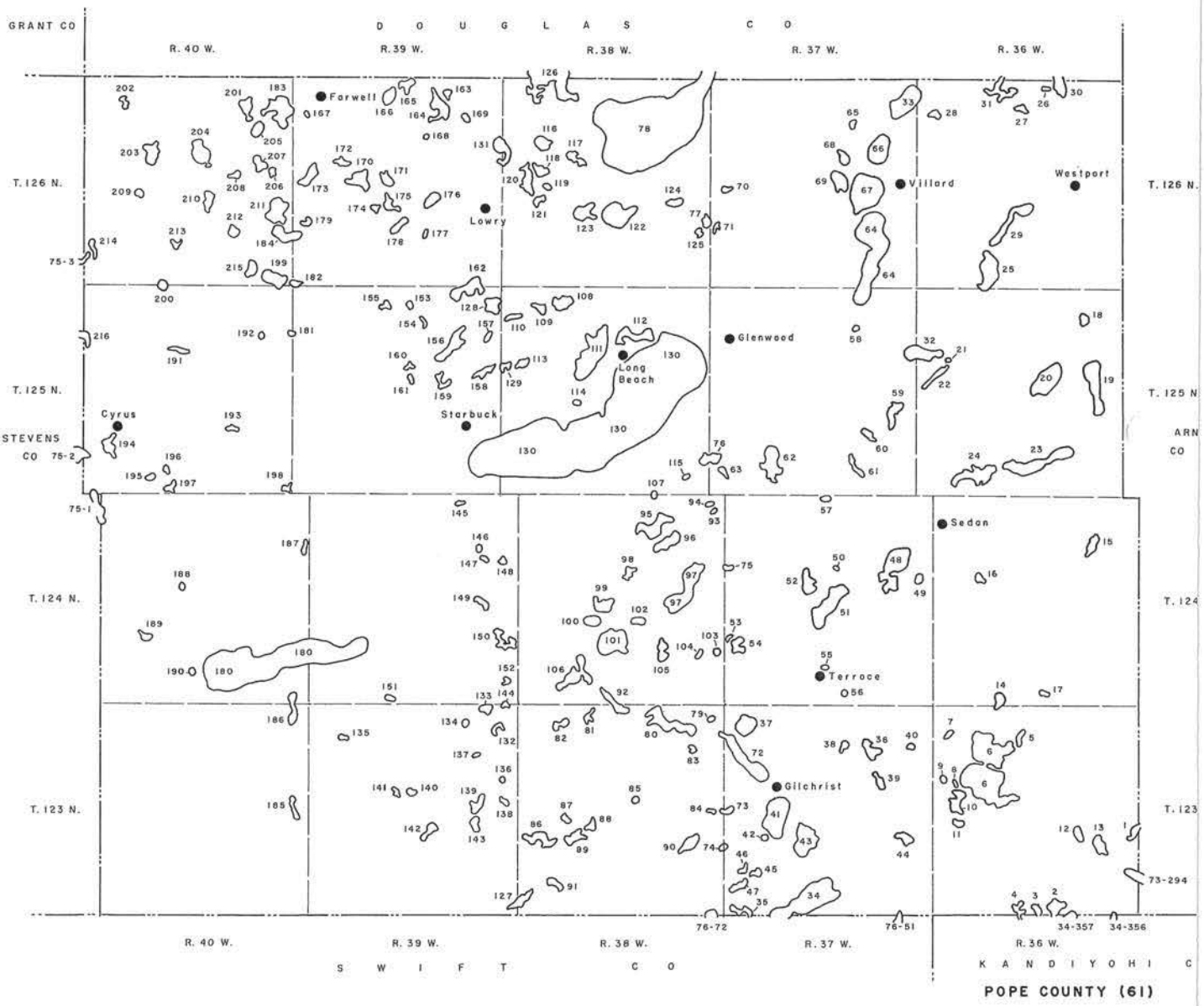

RAMSEY COUNTY (62)

Number of lakes [1] 83
Lake area, acres [2] 10,871

The lake basins in the county were formed primarily from ice blocks deposited in glacial till. Many of the ice block basins are localized in preglacial drainageways which were filled with glacial sediments. One of these buried valleys extends from White Bear, 82-167, southwestward to Gervais Lake, 62-7, and then turns southeastward to Pigs Eye, 62-4. The following lakes, listed by number from north to south, were formed by ice blocks deposited in this valley: 62-34, 62-35, 62-37, 62-40, 62-6, 62-7, 62-10, 62-12, 62-13, and 62-4.

Another series of ice block basins occurs in a preglacial valley which joins the previously mentioned valley from the northwest. Lakes in this valley include: Marsden, 62-59; Snail, 62-73; Grass, 62-74; Round, 62-9; and Savage, 62-8. This valley intersects the other valley at Gervais, 62-7.

Another buried valley extends from the vicinity of New Brighton into St. Paul, entering the city limits of St. Paul near McCarron, 62-54, southeast of Roseville. Other lakes in this valley include: 62-70, 62-71, 62-78, and 62-57. Long, 62-67 and Pike, 62-69, are basins which are in a smaller buried valley which intersects this valley from the northwest at Johanna, 62-78.

The largest lake entirely within the county is Pleasant, 62-46, which has an area of 585 acres. Another large lake which extends into adjacent counties is Bald Eagle, 62-2, covering a total area of 1,046 acres including 849 acres in Ramsey County.

Lakes classified by area

Area in acres

	10 to 25	25 to 50	50 to 75	75 to 100	100 to 125	125 to 150	150 to 200	200 to 500	500 to 1000	1000 to 2500	Total
Number listed	30	13	10	6	6	2	4	7	3	1	82
Number affected by drainage or dry	5	4	1	3	4	1	0	2	1	0	21

[1] Includes a meandered lake, all traces of which are gone.

[2] Includes area of meandered lake mentioned above.

Ident. number	Name	Location Range	Township	Section	Area in Acres	Meandered	Remarks
19-5	U.S. Lock & Dam No. 2 Pool				500 (5910)	...	See Dakota County (19).
82-166	Carver				1 (48)	x	See Washington County (82).
62-1	Silver	21,22	29	6;1	66 (68)	x	Also in Washington County (82).
82-167	White Bear				1,155 (2410)	x	See Washington County (82).
62-2	Bald Eagle	21,22	30,31	1-3,10-12;31;36	849 (1046)	x	Also in Anoka County (2), and Washington County (82), Dam at outlet.
62-3		22	28	4,5,8,9	331	x	Drained for construction of airport.
62-4	Pigs Eye	22	28	10,11,14,15,23	511	...	
62-5	Caseys	22	29	2	14	...	
62-6	Kohlman	22	29	4	84	...	
62-7	Gervais	22	29	4,5,8,9	234	x	

Ident. number	Name	Location Range	Township	Section	Area in Acres	Meandered	Remarks
62-8	Savage	22	29	5-8	46	...	
62-9	Round	22	29	6	14	...	
62-10	Keller	22	29	9,16	72	...	Dam at outlet.
62-11	Wakefield	22	29	SC 15	23	...	
62-12	Round	22	29	SW 16	23	...	
62-13	Phalen	22	29	16,21	193	x	
62-14	.....	22	29	17	18	...	
62-15	Sandy	22	29	18	22	...	
62-16	Beaver	22	29	25,26	65	x	Dam at outlet.
62-17	.....	22	29	36	24	...	
62-18	Deep	22	30	5,6	65	...	
62-19	Black	22	30	8,9	120	...	Affected by St. Paul Water Commission projects.
62-20	.....	22	30	8,9,16,17	22	...	Do.
62-21	Tamarack	22	30	9	69	...	1953 air photos show bed exposed.
62-22	.....	22	30	9,10	10	...	
62-23	.....	22	30	WC 10	14	...	
62-24	Birch	22	30	15,16,21,22	127	x	
62-25	Ox	22	30	16,21	13	...	
62-26	.....	22	30	EC 17	12	...	
62-27	Gillfillan	22	30	SW 17	86	x	
62-28	Sucker	22	30	19	59	...	
62-29	Basswood	22	30	20	110	...	Affected by C.D. 14.
62-30	Lambert	22	30	20,21,28,29	542	x	Do.
62-31	Grass	22	30	21,28	84	...	Do.
62-32	Rice	22	30	22	121	...	Do.
62-33	.....	22	30	N 22,23	87	...	Do.
62-34	Goose	22	30	S 22,23	152	...	
62-35	.....	22	30	22,27	10	...	
62-36	Priebe	22	30	25	17	...	Affected by ditch.
62-37	Gem	22	30	27	20	...	
62-38	Vadnais	22	30	30,31,32	477	x	
62-39	Twin	22	30	31,32	37	...	
62-40	Willow	22	30	33,34	75	...	Affected by C.D. 18.
62-41	.....	22	30	EC 35	12	...	
62-42	.....	22	30	EC 36	15	...	
2-3	Otter				165 (338)	x	See Anoka County (2).
62-43	Wilkinson	22	30,31	4,5;34	275 (326)	...	Also in Anoka County (2). Mostly affected by St. Paul Water Commission projects.
62-44	Poplar	22,23	30	6;1	38	...	
62-45	Long	22,23	30	6;1,12	111	...	Affected by St. Paul Water Commission projects.
62-46	Pleasant	22,23	30	7,8,18;12,13	585	x	
19-79	Pickerel				1 (52)	...	See Dakota County (19).
62-47	Crosby	23	28	14,15,22	46	...	
62-48	Bennett	23	29	2,11	41	...	Affected by C.D. 19.
62-49	Langton	23	29	4	35	...	
62-50	Wilson	23	29	4,5	19	...	
62-51	Robinson	23	29	4,9,10	28	...	Affected by C.D. 4.
62-52	Poplar	23	29	5,8	19	...	Affected by C.D. 5.
62-53	.....	23	29	10	15	...	
62-54	McCarron	23	29	13	71	...	
62-55	Como	23	29	23,26	69	x	
62-56	Owasso	23	29,30	1,2;35,36	360	x	
62-57	Josephine	23	29,30	3;34	110	x	Dam at outlet.
62-58	Little Johanna .	23	29,30	4;33	18	...	
62-59	Marsden	23	30	3,10,14,15	291	...	
62-60	Wood	23	30	7	13	...	Affected by C.D. 1.

Ident. number	Name	Location Range	Township	Section	Area in Acres	Meandered	Remarks
62-61	Turtle	23	30	11,14	444	x	Dam at outlet.
62-62	Charley.....	23	30	12	31	...	
62-63	.....	23	30	13,14	32	...	Affected by C.D. 9.
62-64	Martha.....	23	30	14	34	...	Do.
62-65	Sunfish	23	30	15	12	...	
62-66	.....	23	30	17	10	...	
62-67	Long	23	30	17,18,20	184	...	
62-68	Rush	23	30	17,20	16	...	
62-69	Pike	23	30	19,20	34	...	
62-70	Round	23	30	21	122	...	Dam at outlet.
62-71	Valentine	23	30	21,22,27,28	58	...	
62-72	Karth.....	23	30	NE 22	15	...	
62-73	Snail	23	30	23,24	195	x	
62-74	Grass	23	30	25	146	...	1953 air photos show bed exposed.
62-75	Island	23	30	26	63	...	
62-76	Jones	23	30	NE 32	28	...	
62-77	Poplar.....	23	30	NW 32	19	...	Affected by C.D. 2.
62-78	Johanna	23	30	33,34	211	x	
62-79	.....	23	30	NE 35	11	...	
62-80	Emily	23	30	SE 35	12	...	
62-81	Mud	23	30	SC 35	16	...	
62-82	Wabasso	23	30	NC 36	47	...	
2-71	Spring				17 (54)	...	See Anoka County (2).
27-3	U.S. Lock & Dam No. 1 Pool				137 (491)	...	See Hennepin County (27).
62-83	Silver	23,24	30	31;36	67 (75)	...	Also in Anoka County (2).

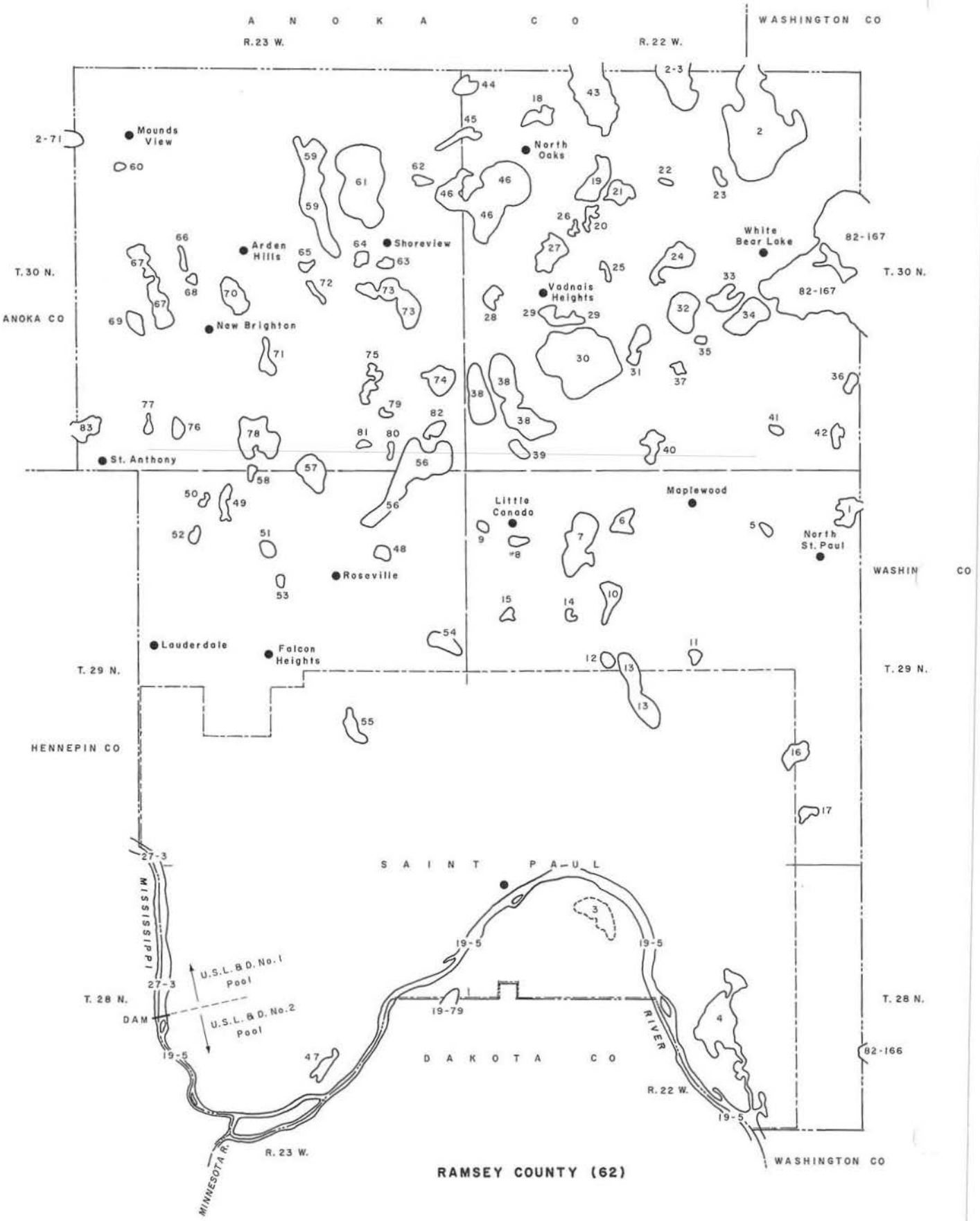

RAMSEY COUNTY (62)

RED LAKE COUNTY (63)

Number of lakes 2
Lake area, acres. 68

All of the topography of Red Lake County is composed of a lake plain that was deposited by Glacial Lake Agassiz. It contains only one natural lake, Huot Slough, 63-2, which is an elbow lake formed by a meander cutoff of the Red Lake River. Another lake, 63-1, is an artificial basin which is part of a wildlife area.

Ident. number	Name	Location Range	Township	Section	Area in Acres	Meandered	Remarks
63-1	.....	45	151	21	45	...	Artificial
63-2	Huot Slough	45	151	28	23	...	

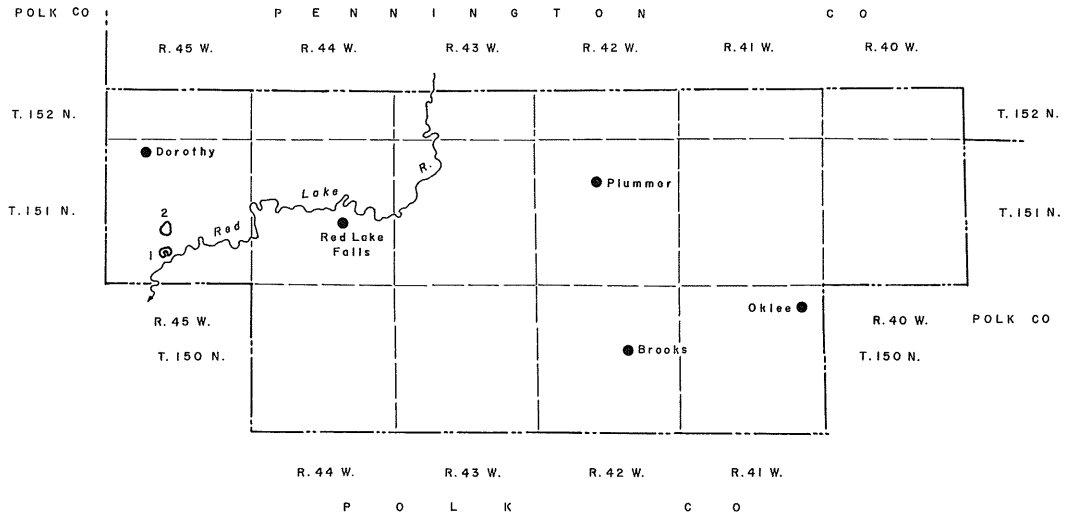

RED LAKE COUNTY (63)

REDWOOD COUNTY (64)

Number of lakes 133
Lake area, acres. 7,206

Redwood County contains many small shallow lake basins. These basins were formed primarily by the uneven distribution of till in ground moraine, and nearly all of them are affected by artificial drainage systems.

East Three, 64-33, which has an area of 234 acres, and West Three, 64-34, which has an area of 222 acres, are the largest lakes in the county.

Lakes classified by area

Area in acres

	10 to 25	25 to 50	50 to 75	75 to 100	100 to 125	125 to 150	150 to 200	200 to 500	Total
Number listed.	42	43	18	11	6	3	7	3	133
Number affected by drainage or dry.	37	41	14	10	5	3	7	3	120

Ident. number	Name	Location Range	Township	Section	Area in Acres	Meandered	Remarks
64-1	.....	33,34	112	31;36	15 (16)	...	Also in Brown County (8).
64-2	Hackberry.....	34	110	2,11	41	...	Affected by J.D. 1.
64-3	Mud	34	110	4,9	116	x	Do.
64-4	.....	34	110	5,8	26	...	Do.
64-5	.....	34	110	19,20	27	...	Affected by ditch.
64-6	.....	34	110	28,29	27	...	Do.
64-7	.....	34	110	29	21	...	Do.
64-8	.....	34	110,111	3;34	167	...	Affected by J.D. 17.
64-9	.....	34	111	1	22	...	Do.
64-10	.....	34	111	NW 1,2	10	...	Do.
64-11	.....	34	111	WC 1,2	15	...	Do.
64-12	.....	34	111	2,3	29	...	Affected by C.D. 14.
64-13	.....	34	111	11	19	...	Affected by J.D. 17.
64-14	.....	34	111	23	10	...	Affected by J.D. 18.
64-15	.....	34	111	26	19	...	Affected by J.D. 1.
64-16	Snyder.....	34	111	26,35	153	...	Do.
64-17	.....	34	111	27	50	...	Do.
64-18	.....	34	111	28,33	79	...	Do.
64-19	Mud	34	111	33	98	x	Do.
64-20	.....	34	111,112	2;35	12	...	Affected by C.D. 14.
64-21	.....	34	112	8	20	...	1953 air photos show bed exposed.
64-22	.....	34	112	17	32	...	Do.
64-23	.....	34	112	22	13	...	Affected by C.D. 109.
64-24	.....	34	112	24	23	...	Affected by ditch.
64-25	.....	34	112	32	14	...	Affected by C.D. 109.
64-26	.....	34	112	34	12	...	Affected by C.D. 14.
64-27	.....	34	112	C 35	14	...	Do.
64-28	.....	34	112	SC 35	12	...	Do.
64-29	.....	34	112	EC 35	16	...	Do.
64-30	.....	35	110	17	65	...	Affected by ditch.

Ident. number	Name	Location Range	Township	Section	Area in Acres	Meandered	Remarks
64-31	.....	35	110	26	60	...	Affected by C.D. 72.
64-32	.....	35	110	31	20	...	Affected by ditch.
64-33	East Three.....	35	111	3,4,9,10	234	x	Affected by C.D. 64.
64-34	West Three.....	35	111	7,8	222	x	Do.
64-35	Middle Three ...	35	111	8,9	90	x	Do.
64-36	.....	35	111	24,25	69	...	Affected by C.D. 24.
64-37	.....	35	112	10	25	...	Affected by C.D. 10.
64-38	.....	35	112	24,25	28	...	Affected by C.D. 64.
64-39	.....	35	113	19	10	...	
64-40	Tiger.....	35	113	34,35	80	...	
64-41	.....	36	110	14	160	...	Affected by C.D. 68.
64-42	.....	36	110	16	76	...	Do.
64-43	.....	36	110	19	21	...	Do.
64-44	Willow.....	36	110	20	162	x	Affected by ditch.
64-45	Holtznagel	36	110	32,33	107	x	Affected by C.D. 49.
64-46	.....	36	111	4	40	...	Affected by C.D. 64.
64-47	.....	36	111	4,9	60	...	Do.
64-48	.....	36	111	5	16	...	Affected by J.D. 51.
64-49	.....	36	111	5,8	33	...	Affected by ditch.
64-50	.....	36	111	6,7	39	...	Do.
64-51	.....	36	111	7,8	11	...	Do.
64-52	.....	36	111	8,9	92	...	Do.
64-53	.....	36	111	21	17	...	Do.
64-54	.....	36	111	29,30	33	...	Affected by J.D. 16.
64-55	.....	36	111,112	2;35	44	...	Affected by C.D. 64.
64-56	.....	36	111,112	3;34	63	...	Do.
64-57	.....	36	111,112	6;31	63	x	Affected by J.D. 51.
64-58	Redwood.....	36	112	1,2	67	...	Recreation Reservoir.
64-59	.....	36	112	29	109	...	Affected by J.D. 51.
64-60	.....	36	113	16,21	43	...	Affected by C.D. 12.
64-61	.....	36	113	17	50	...	Do.
64-62	Ramsey.....	36	113	31,32	93	x	Affected by C.D. 74.
64-63	.....	36,37	111	30;25	128	...	Affected by ditch.
64-64	.....	37	110	17	29	...	Do.
64-65	Timms Marsh ...	37	110	18	17	...	Do.
64-66	.....	37	110	26,35	31	...	Do.
64-67	.....	37	111	1	.52	...	Affected by C.D. 30.
64-68	.....	37	111	4,5,8,9	70	...	Affected by J.D. 31.
64-69	.....	37	111	7	23	...	Affected by C.D. 90.
64-70	Daub	37	111	10,11	136	...	Affected by ditch.
64-71	.....	37	111	13	11	...	
64-72	.....	37	111	17-19	40	...	Affected by C.D. 21.
64-73	.....	37	111	17,19,20	47	...	Affected by J.D. 21.
64-74	.....	37	111	30	30	...	Affected by J.D. 13.
64-75	.....	37	112	NW 18	.49	...	Affected by ditch.
64-76	.....	37	112	SW 18	16	...	Do.
64-77	.....	37	113	7,18	75	...	Do.
64-78	.....	37	113	8,17	86	x	Affected by C.D. 12.
64-79	.....	37	113	18,19	79	...	Do.
64-80	.....	37	113	22,27	115	x	Affected by C.D. 39.
64-81	.....	37	113	NC 36	39	...	Affected by C.D. 19.
64-82	.....	37	113	SE 36	26	...	
64-83	Schwen Marsh ..	37	113,114	1;36	71	...	
64-84	.....	37	114	7,18,17	55	...	
64-85	.....	37	114	NW 17	37	...	Affected by ditch.
64-86	.....	37	114	NE 17	21	...	
64-87	.....	37	114	18	36	...	Affected by ditch.
64-88	.....	37,38	110	7,18;12,13	33	...	Do.
64-89	.....	38	110	4,5	34	...	Do.
64-90	.....	38	110	7	21	...	Do.

Ident. number	Name	Location Range	Township	Section	Area in Acres	Meandered	Remarks
64-91	.....	38	110	12,13	23	...	Do.
64-92	.....	38	110	14,15	12	...	Do.
64-93	.....	38	110	18	18	...	Do.
64-94	.....	38	110	22	63	...	Do.
64-95	.....	38	110	36	37	...	Do.
64-96	.....	38	110,111	1,2;35	45	...	Affected by ditch.
64-97	Curtain	38	111	17,20	121	x	Affected by C.D. 13.
64-98	.....	38	111	20,21	98	...	Affected by C.D. 50.
64-99	Lucan Slough...	38	111	21	51	...	Do.
64-100	.....	38	111	23,26	25	...	Affected by C.D. 21.
64-101	.....	38	111	27	15	...	Affected by ditch.
64-102	North Slough ...	38	112	26,35	62	...	Do.
64-103	.....	38	112	32	14	...	Do.
64-104	.....	38	112	33	31	...	Do.
64-105	Rohlik Slough...	38	112	35,36	171	...	Do.
64-106	Pauls Slough ...	38	112	36	25	...	Do.
64-107	Miller Slough ...	38,39	111	6;1	69	...	
64-108	Soupir Marsh ...	38,39	111	18;13	211	x	Affected by C.D. 13.
64-109	.....	38,39	112,113	6;31;1;36	25 (37)	...	Also in Yellow Medicine County (87). Affected by C.D. 56.
64-110	.....	39	110	EC 1	33	...	Affected by ditch.
64-111	.....	39	110	SC 1	44	...	Do.
64-112	.....	39	110	C 5	30	...	Affected by J.D. 12.
64-113	.....	39	110	NC 5	38	...	Do.
64-114	.....	39	110	WC 5	17	...	Do.
64-115	Nettiewynnt	39	110	5,8,9	158	x	Do.
64-116	.....	39	110	6	43	...	Do.
64-117	.....	39	110,111	1;36	57	...	Affected by ditch.
64-118	.....	39	111	5	15	...	
64-119	.....	39	111	24	30	...	
64-120	Horseshoe	39	111	28,29	129	x	Affected by J.D. 14 and 15.
64-121	Mud	39	111	36	101	x	
64-122	.....	39	112	4	49	...	Affected by C.D. 92.
64-123	.....	39	112	NE 5	20	...	Affected by ditch.
64-124	.....	39	112	SC 5	27	...	Do.
64-125	Goose	39	112	6,7	170	x	Affected by J.D. 3.
64-126	.....	39	112	9	24	...	Affected by ditch.
64-127	.....	39	112	10	23	...	Affected by C.D. 92.
64-128	.....	39	112	11,12	48	...	Do.
64-129	.....	39	112	12	37	...	Do.
64-130	.....	39	112	13	13	...	Do.
64-131	.....	39	112	25,36	16	...	Affected by C.D. 60.
64-132	.....	39	112	27	36	...	Do.
64-133	.....	39	112	36	15	...	Do.
87-17	Timm				23 (260)	x	See Yellow Medicine County (87).
42-1	Swan				73 (180)	x	See Lyon County (42).

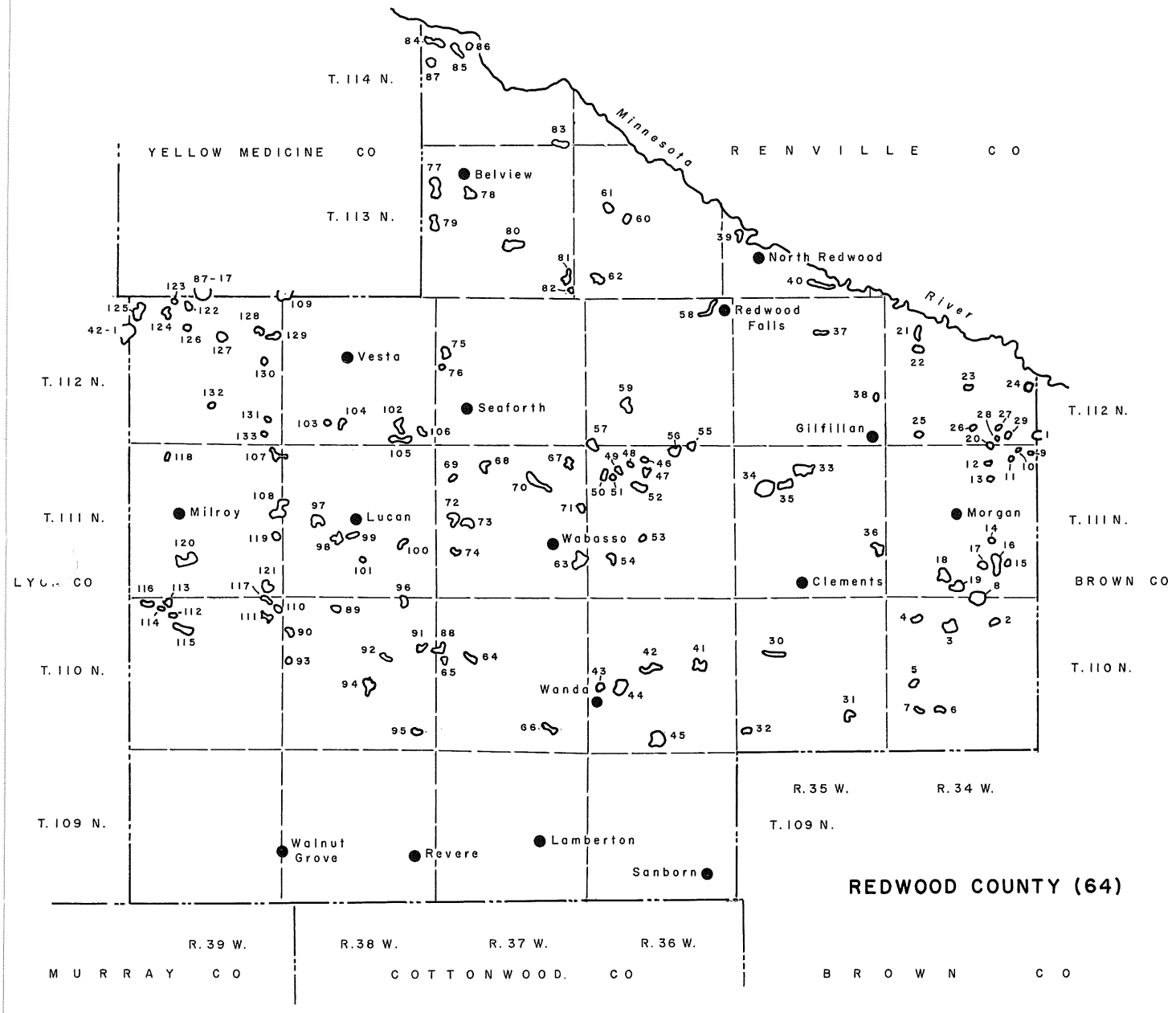
T. 114 N.
T. 113 N.
T. 112 N.
T. 111 N.
T. 110 N.
T. 109 N.
YELLOW MEDICINE CO
RENVILLE CO
LYON CO
BROWN CO
MURRAY CO
COTTONWOOD CO
BROWN CO
Minnesota River
Belview
Vesta
Seaforth
Redwood Falls
North Redwood
Gilfillan
Milroy
Lucan
Wabasso
Clements
Morgan
Wanda
Walnut Grove
Revere
Lamberton
Sanborn
R. 39 W.
R. 38 W.
R. 37 W.
R. 36 W.
R. 35 W.
R. 34 W.
REDWOOD COUNTY (64)

RENVILLE COUNTY (65)

Number of lakes 144
Lake area, acres. 10,592

The gently rolling surface of Renville County was created by the deposition of ground moraine. Lake basins in such areas usually originate from the irregular deposition of till, and are typically shallow. Nearly all of the lakes in this county are affected by artificial drainage systems.

Long, 65-100, and Lee, 65-102, were formed by ice blocks deposited in till, probably in preglacial valleys. Another chain of lakes in the northeastern corner of the county was formed by ice blocks deposited in till along a buried preglacial valley. Lakes in this chain include Preston, 65-2, Allie, 65-6, and Boon, 65-13.

Boon, 65-13, is the largest lake in the county; it has an area of 858 acres total, including one acre in Meeker County.

The following table lists other large lakes entirely in Renville County:

Ident. no.	Name	Area, acres
65-2	Preston	678
65-6	Allie	510
65-100	Long	443

Fox, 65-78, has a total area of 1,078 acres, but 375 acres of its area are in Kandiyohi County.

Lakes classified by area

	Area in acres										
	10 to 25	25 to 50	50 to 75	75 to 100	100 to 125	125 to 150	150 to 200	200 to 500	500 to 1000	1000 to 2500	Total
Number listed.	50	44	19	11	2	5	6	3	3	1	144
Number affected by drainage or dry.	40	39	16	10	2	4	4	2	0	1	118

Ident. number	Name	Location: Range	Township	Section	Area in Acres	Meandered	Remarks
43-116	Round Grove. . . .				12 (307)	x	See McLeod County (43).
43-117	. . . . .				9 (78)	. . .	Do.
65-1	. . . . .	31	114,115	3;34,35	75 (88)	. . .	Also in Sibley County (72). Affected by J.D. 24.
65-2	Preston.	31	115	2,3,10,11,14,15	678	x	Dam at outlet.
65-3	. . . . .	31	115	14	46	. . .	Affected by J.D. 15.
65-4	. . . . .	31	115	22,27	83	. . .	Do.
65-5	. . . . .	31	115	29	41	. . .	Affected by ditch.
65-6	Allie	31	115,116	3,4;33,34	510	x	Dam at outlet.
65-7	. . . . .	31	116	3	17	. . .	Affected by J.D. 1.
65-8	. . . . .	31	116	10	88	. . .	Do.
65-9	. . . . .	31	116	16,17	40	. . .	
65-10	Hodgson	31	116	20,21	156	x	
65-11	. . . . .	31	116	20,29	43	. . .	Affected by C.D. 48.
65-12	Phare	31	116	28,29	137	x	
47-104	. . . . .				7 (54)	. . .	See Meeker County (47).

Ident. number	Name	Location Range	Township	Section	Area in Acres	Meandered	Remarks
65-13	Boon	31	116,117	4-8,18;33	857 (858)	x	Also in Meeker County (47).
47-105	.....				13 (45)	...	See Meeker County (47).
65-14	.....	32	112	1	37	...	Affected by J.D. 1.
65-15	.....	32	112	2	36	...	Affected by ditch.
65-16	.....	32	112	16,21	44	...	Do.
65-17	Rush	32	112	22,26,27	222	x	Dam at outlet.
65-18	.....	32	112	N 35	83	...	
65-19	.....	32	112	S 35	19	...	
65-20	.....	32	113	6,7	12	...	Affected by C.D. 34.
65-21	.....	32	113	NW 7	16	...	Affected by ditch.
65-22	.....	32	113	NE 7	19	...	Do.
65-23	.....	32	113	SE 7	19	...	Do.
65-24	.....	32	113	SW 8	16	...	Do.
65-25	.....	32	113	C 8	28	...	Do.
65-26	Stockade.....	32	113	15,16,21	218	x	Affected by C.D. 27.
65-27	.....	32	113	16	18	...	Do.
65-28	Round	32	113	25,26,35	148	x	Affected by J.D. 7.
65-29	.....	32	113	35	13	...	Affected by J.D. 8.
65-30	.....	32	113	35,36	18	...	Do.
65-31	.....	32	114	13	59	...	Affected by ditch.
65-32	.....	32	114	21,28	21	...	Affected by C.D. 6.
65-33	.....	32	114	33	31	...	Affected by J.D. 11.
65-34	.....	32	114	C 35	15	...	Do.
65-35	.....	32	114	SE 35	24	...	Do.
65-36	.....	32	114	C 36	14	...	Do.
65-37	.....	32	114	SE 36	14	...	Do.
65-38	Swan	32	116	13,23,24	192	x	Affected by C.D. 7.
55-39	.....	32	116	21,22,27,28	43	...	Affected by C.D. 4.
65-40	.....	32	116	29	116	...	Do.
65-41	.....	33	112	4	21	...	Affected by J.D. 23.
65-42	.....	33	112	10,11	21	...	Affected by ditch.
65-43	.....	33	112	12,13	21	...	Do.
65-44	.....	33	113	7	10	...	Do.
65-45	.....	33	113	7,8	79	...	Do.
65-46	.....	33	113	15	59	...	Do.
65-47	.....	33	113	16	12	...	Do.
65-48	.....	33	113	17	17	...	Do.
65-49	.....	33	113	19	30	...	Do.
65-50	.....	33	113	22	49	...	Do.
65-51	.....	33	113	22,27	15	...	Do.
65-52	.....	33	113	23	15	...	Do.
65-53	.....	33	113	29,32	77	...	Affected by J.D. 14.
65-54	.....	33	113	30,31	125	x	Do.
65-55	.....	33	113	31	17	...	Affected by C.D. 1.
65-56	.....	33	114	13	61	...	Affected by C.D. 14.
65-57	.....	33	114	24,25	44	...	Affected by C.D. 33.
65-58	.....	33	114	NW 33	25	...	Affected by ditch.
65-59	.....	33	114	SW 33	31	...	
65-60	.....	33	115	2	49	...	Affected by J.D. 4.
65-61	.....	33	115	18	23	...	
65-62	.....	33	116	11	57	...	Affected by J.D. 4.
65-63	.....	33	116	32	73	...	Affected by C.D. 2 and 8.
65-64	Pelican.....	33,34	115	18;13,24	190	x	Affected by C.D. 66.
65-65	.....	33,34	116	6;1	74	...	Affected by J.D. 2.
65-66	.....	33,34	116	30,31;25,36	27	x	Affected by C.D. 63.
5-67	.....	34	113	3,10	35	...	Affected by J.D. 12.
65-68	Woelfel Slough..	34	113	10	69	...	Affected by ditch.
65-69	.....	34	113	13,24	69	...	Do.
65-70	.....	34	113	18,19	10	...	Affected by C.D. 89.
65-71	.....	34	114	19	15	...	Do.

Ident. number	Name	Location Range	Township	Section	Area in Acres	Meandered	Remarks
65-72	.....	34	114	30	44	...	Affected by ditch.
65-73	.....	34	115	18	21	...	Affected by C.D. 63.
65-74	.....	34	115	20	41	...	Affected by C.D. 70.
65-75	.....	34	115	32,33	47	...	Affected by C.D. 66.
65-76	.....	34	116	5	87	...	Affected by C.D. 11
65-77	.....	34	116	28,29	91	x	Affected by C.D. 11.
65-78	Fox	34	116,117	1-4;32-36	703 (1078)	x	Also in Kandiyohi County (34). Affected by J.D.Z.
65-79	.....	34,35	115	7;12	22	...	
65-80	.....	35	113	12	17	...	Affected by ditch.
65-81	Davis	35	113	17,18,20	10	...	
65-82	.....	35	113	18	30	...	Affected by ditch.
65-83	.....	35	114	7,8,17,18	136	...	Affected by C.D. 92.
65-84	.....	35	114	9,10,15,16	39	...	Affected by J.D. 3.
65-85	.....	35	114	9,16	77	...	Do.
65-86	.....	35	114	15	36	...	
65-87	.....	35	114	16	29	...	Affected by J.D. 3.
65-88	.....	35	114	19,20	143	...	Affected by C.D. 92.
65-89	.....	35	114	22	38	...	Affected by J.D. 3.
65-90	.....	35	114	28	39	...	Affected by ditch.
65-91	.....	35	114	29,30,32	80	...	Do.
65-92	.....	35	114	34	34	...	Affected by C.D. 90.
65-93	.....	35	115	SW 31	12	...	Affected by C.D. 110.
65-94	.....	35	115	35	27	...	Affected by J.D. 22.
65-95	.....	35	116	2	19	...	
65-96	.....	35	116	N 2,3	59	...	
65-97	.....	35	116	S 2,3	18	...	Affected by C.D. 10.
65-98	.....	35	116	2,11	47	...	Do.
65-99	.....	35	116	14	66	...	Do.
65-100	Long	35	116	15-18,20-22	443	x	Affected by C.D. 31.
65-101	.....	35	116	29	56	...	Affected by C.D. 59.
65-102	Lee	35,36	116	6,7,18;1,12	185	x	Affected by J.D. 1 and 16.
65-103	.....	36	114	14,15	32	...	Affected by C.D. 92.
65-104	.....	36	114	EC 15	21	...	Affected by ditch.
65-105	.....	36	114	WC 15	24	...	Do.
65-106	.....	36	114	22	37	...	Do.
65-107	.....	36	114	23	41	...	Affected by C.D. 92.
65-108	Beckendorf.....	36	114	29	59	...	
65-109	.....	36	115	8,9,16,17	89	...	Affected by C.D. 45.
65-110	Pelican.....	36	115	9,10	181	x	
65-111	.....	36	115	13	10	...	Affected by C.D. 37.
65-112	.....	36	115	NE 21	33	...	Affected by C.D. 45.
65-113	.....	36	115	SW 21	17	...	Do.
65-114	.....	36	115	25,36	23	...	Affected by C.D. 110.
65-115	.....	36	115	31	23	...	Affected by C.D. 45.
65-116	.....	36	115	34	43	...	Affected by C.D. 35.
65-117	.....	36	116	1	34	...	Affected by J.D. 1.
65-118	.....	36	116	2,11	153	...	Affected by C.D. 17.
65-119	.....	36	116	5,8,9	119	...	Affected by C.D. 20.
65-120	.....	36	116	11,14	74	...	Affected by C.D. 17.
65-121	.....	37	114	3,10	19	...	
65-122	.....	37	115	8	17	...	
65-123	.....	37	115	15	12	...	Affected by C.D. 73.
65-124	Dybsand Marsh..	37	115	15,22	66	...	
65-125	.....	37	115	C 20	30	...	Affected by ditch.
65-126	.....	37	115	NC 20	20	...	Do.

Ident. number	Name	Location Range	Township	Section	Area in Acres	Meandered	Remarks
65-127	.....	37	115	SC 20	23	...	
65-128	.....	37	115	21,22	20	...	
65-129	.....	37	115	22	45	...	Affected by C.D. 73.
65-130	.....	37	115	22,27	39	...	
65-131	.....	37	115	27	63	...	Affected by C.D. 71.
65-132	.....	37	115	27,28	24	...	Affected by ditch.
65-133	.....	37	115	28	43	...	Affected by C.D. 97.
65-134	.....	37	115	28,33	69	...	Do.
65-135	.....	37	115	34	29	...	Affected by C.D. 71.
65-136	.....	37	115	35	24	...	Do.
65-137	.....	37	115,116	2;35	56	...	Affected by C.D. 25.
65-138	.....	37	116	2	57	...	Affected by J.D. 8.
65-139	.....	37	116	19	47	...	Affected by ditch.
65-140	.....	37	116	20	42	...	Do.
65-141	.....	37	116	21	16	...	Affected by C.D. 76.
65-142	.....	37	116	28	69	...	Affected by ditch.
12-2	Willow				285 (821)	x	See Chippewa County (12).
65-143	.....	38	115	2	28	...	
65-144	.....	38	115	6	13	...	

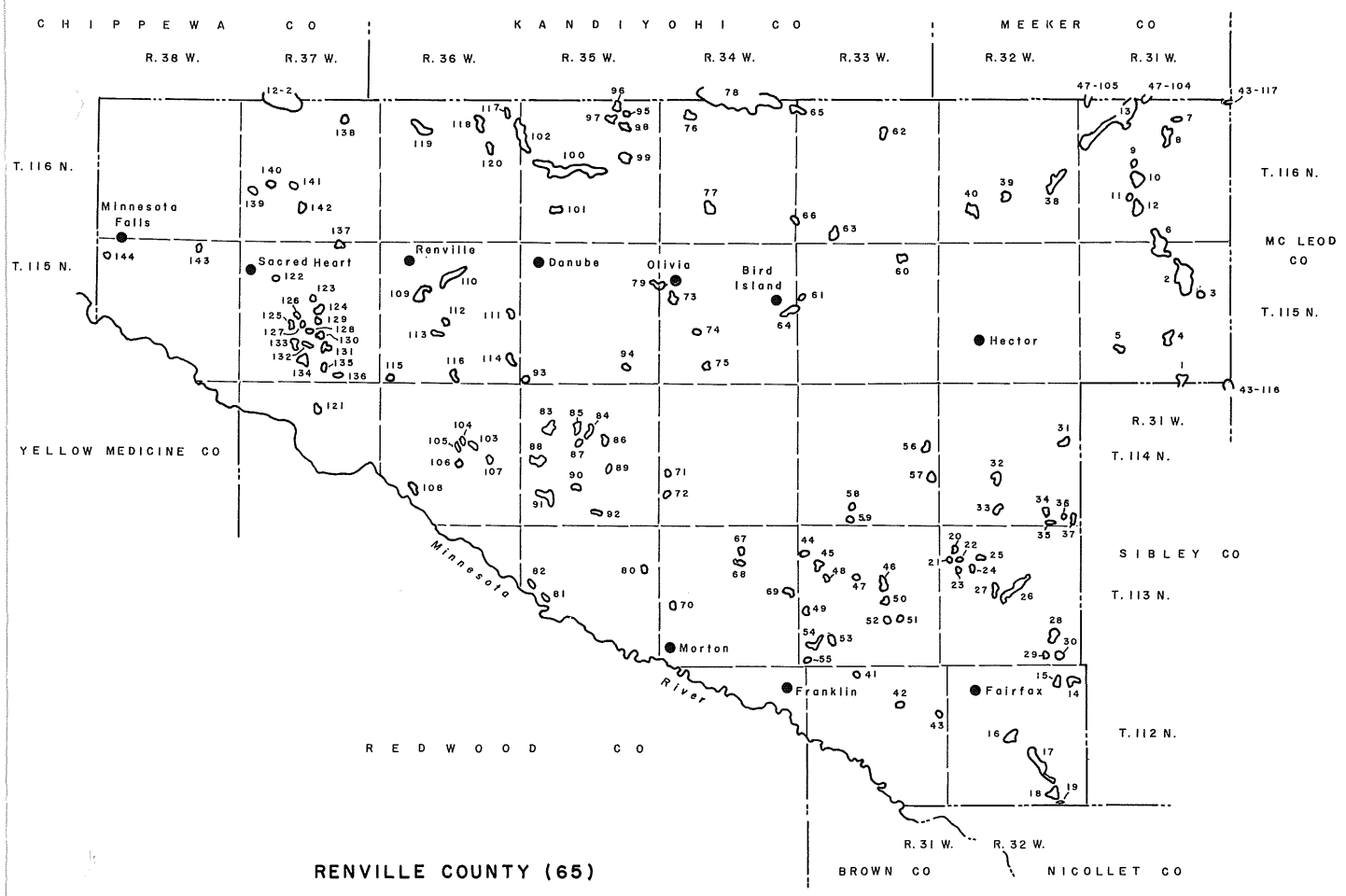

RENVILLE COUNTY (65)

RICE COUNTY (66)

Number of lakes 65
Lake area, acres. 13,448

Lake basins in Rice County were formed by: the irregular deposition of till, French, 66-38; ice block basins in till, Circle, 66-27; and ice blocks deposited in outwash-filled preglacial valleys, Cannon, 66-8.

About 50 per cent of the lakes are affected by artificial drainage systems.

Large lakes in Rice County

Ident. no.	Name	Area, acres
66-8	Cannon	1,476
66-27	Circle	976
66-52	Cedar	927
66-55	Shields	877
66-38	French	842
66-39	Mazaska	687
66-18	Roberds	654
66-10	Wells	634

Lakes classified by area

Area in acres

	10 to 25	25 to 50	50 to 75	75 to 100	100 to 125	125 to 150	150 to 200	200 to 500	500 to 1000	1000 to 2500	Total
Number listed.	8	13	13	6	2	2	4	9	7	1	65
Number affected by drainage or dry.	6	11	8	2	2	2	2	1	0	0	34

Ident. number	Name	Location Range	Township	Section	Area in Acres	Meandered	Remarks
66-1	Crystal	20	110	15	36	x	
66-2	Twin	20	110	18	14	. . .	Affected by ditch.
66-3	Hart	20	111	23,26	14	. . .	Do.
66-4	Spring	20	111	25,36	72	. . .	Do.
66-5	Macklewain	20	111	29,32	14	. . .	Do.
66-6	Twin	20,21	111	18,19;13	25	. . .	Do.
66-7	Faribault	20,21	111	30;25	57	. . .	Reservoir.
66-8	Cannon	21	109	3-5,7-10,17,18	1,476	x	Do.
66-9	. . . . .	21	109	7	13	. . .	
66-10	Wells	21	109;110	3,4;33,34	634	. . .	Reservoir.
66-11	. . . . .	21	110	3,4	93	. . .	
66-12	. . . . .	21	110	3,10	50	. . .	Affected by ditch.
66-13	. . . . .	21	110	4,5	92	. . .	Do.
66-14	Dudley	21	110	4,5,8,9	83	x	
66-15	Kelly	21	110	5,8	62	x	
66-16	. . . . .	21	110	11,14,15	58	. . .	Affected by ditch.
66-17	. . . . .	21	110	12	36	. . .	
66-18	Roberds	21	110	15,16,21,22	654	x	Dam at outlet.
66-19	. . . . .	21	110	23,26	36	. . .	Affected by ditch.
66-20	. . . . .	21	110	24	43	. . .	Do.

Ident. number	Name	Location Range	Township	Section	Area in Acres	Meandered	Remarks
66-21	Florer	21	110	28,29	65	...	Affected by C.D. 10.
66-22	Peterson.....	21	110	30,31	138	...	Affected by ditch.
66-23	Mud	21	111	2,11	44	...	
66-24	.....	21	111	7,18	58	...	Affected by C.D. 20.
66-25	.....	21	111	11,14	79	...	Do.
66-26	.....	21	111	13	47	...	Do.
66-27	Circle	21	111	15-17,21,22	976	x	Dam at outlet.
66-28	.....	21	111	17	41	...	Affected by ditch.
66-29	Fox	21	111	26,27	330	x	Dam at outlet.
66-30	.....	21	111	28,29	67	...	Affected by ditch.
66-31	.....	21	111	28,29,32-34	320	...	Do.
66-32	Union	21	111,112	2,3;35,36	437	x	Dam at outlet.
66-33	.....	21	112	3,10	62	...	Affected by ditch.
66-34	.....	21	112	13,14	159	...	Do.
66-35	Knowles	21	112	20,21,28,29	47	...	Affected by C.D. 9.
66-36	Twin	21	112	33	30	...	Do.
66-37	Goose	21	112,113	2,3;34,35	32 (45)	...	Also in Scott County (70). Affected by ditch.
66-38	French	21,22	110	7,8,17,18;12,13	842	x	Dam at outlet.
66-39	Mazaska	21,22	110,111	5,6;31;1;36	687	x	
66-40	.....	21,22	112	6;1	25	...	Affected by ditch.
66-41	Weinberger	22	109	1,2	53	x	
66-42	Crawford.....	22	109	10,11	16	x	Affected by C.D. 15.
66-43	Mormon	22	109	11,12	17	...	Do.
66-44	Lower Sakatah..	22	109	17,19,20	341	x	Dam at outlet.
66-45	Sprague.....	22	109	28,29	161	x	
66-46	Pooles	22	109	31,32	182	...	Affected by ditch.
66-47	Hunt	22	110	14,15,22	190	x	Dam at outlet.
66-48	Rice	22	110	16,17,20,21	330	x	Do.
66-49	.....	22	110	17-20	44	...	Affected by ditch.
66-50	Caron	22	110	21,22,27,28,33	406	x	
66-51	Willing	22	110	24,25	53	x	
66-52	Cedar	22	110	25-27,34-36	927	x	Dam at outlet.
66-53	.....	22	110	32	69	...	Affected by C.D. 4.
66-54	Mud	22	110,111	1,2,11;36	268	x	
66-55	Shields	22	110,111	2,3;34,35	877	x	Dam at outlet.
66-56	Duban	22	111	4	92	x	
66-57	Logue	22	111	10	100	...	Affected by C.D. 20.
66-58	.....	22	111	19	37	...	Affected by C.D. 11.
66-59	.....	22	111	26	24	...	Affected by ditch.
66-60	.....	22	111	28	142	...	Do.
66-61	Cody	22	111,112	4;31,32,33	257	x	
66-62	Phelps	22	111,112	5,6;31,32	304	x	Dam at outlet.
66-63	Hatch	22	112	16,17	102	x	Affected by C.D. 5.
66-64	Metogga	22	112	19,20	80	x	
66-65	.....	22	112	27	10	...	
70-27	.....				9 (164)	...	See Scott County (70).
40-1	Horseshoe				117 (400)	x	See LeSueur County (40).
40-2	Upper Sakatah ..				192 (881)	x	Do.

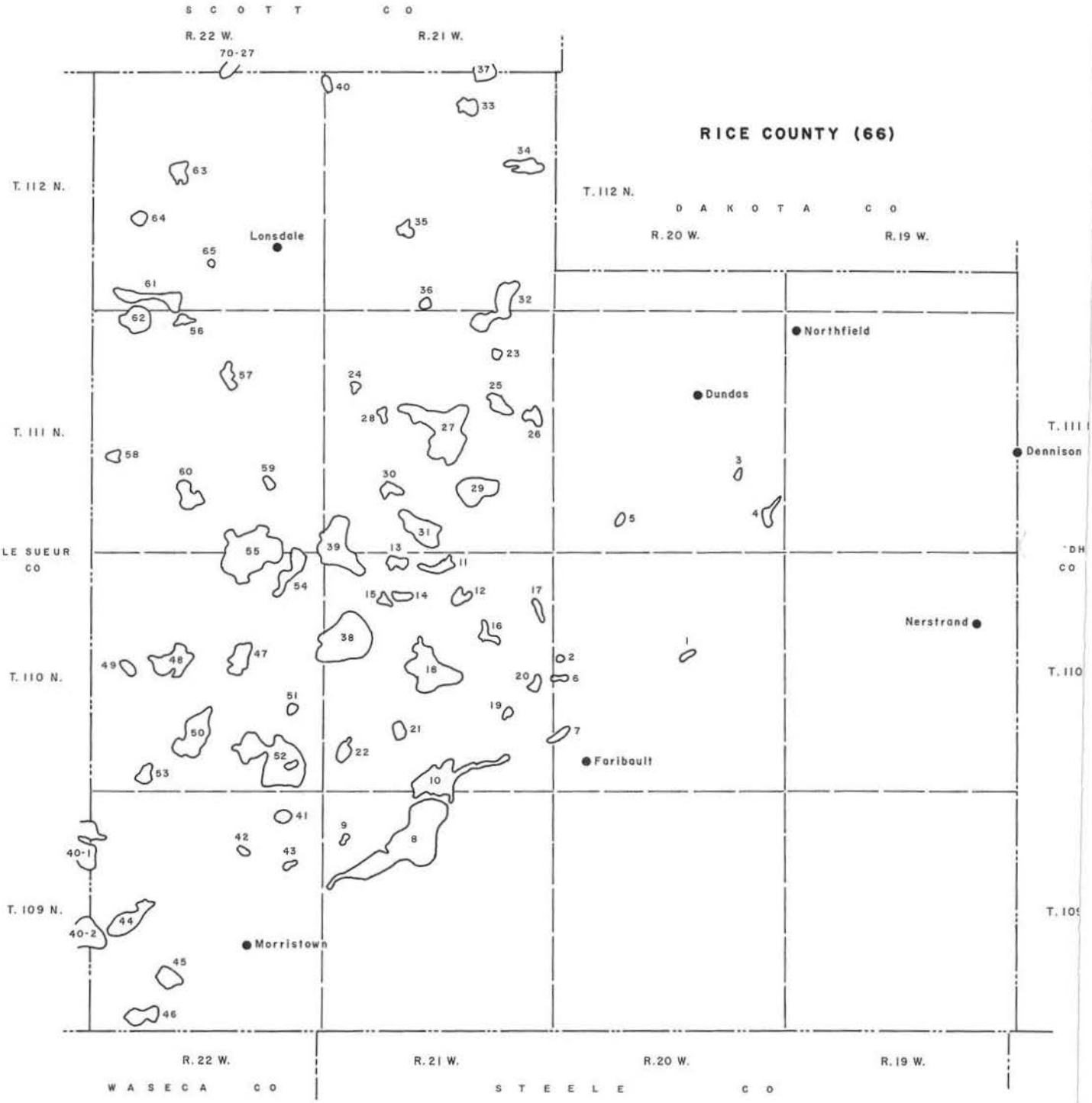
S C O T T C O
R. 22 W.
R. 21 W.
RICE COUNTY (66)
T. 112 N.
T. 111 N.
T. 110 N.
T. 109 N.
D A K O T A C O
R. 20 W.
R. 19 W.
Lonsdale
Northfield
Dundas
Dennison
Nerstrand
Faribault
Morristown
LE SUEUR CO
W A S E C A C O
S T E E L E C O

ROCK COUNTY (67)

Number of lakes 2
Lake area, acres. 29

There are no natural lake basins in this county, primarily because it did not undergo glaciation during the latest Wisconsin glacial stage. The two basins listed are artificial recreation reservoirs formed by dams built by the Works Progress Administration across Mound Creek in 1935-37. The reservoirs are located in Blue Mounds State Park.

Ident. number	Name	Location Range	Township	Section	Area in Acres	Meandered	Remarks
67-1	North Mound Springs	45	103	13	10	. . .	Reservoir.
67-2	South Mound Springs	45	103	24	19	. . .	Do.

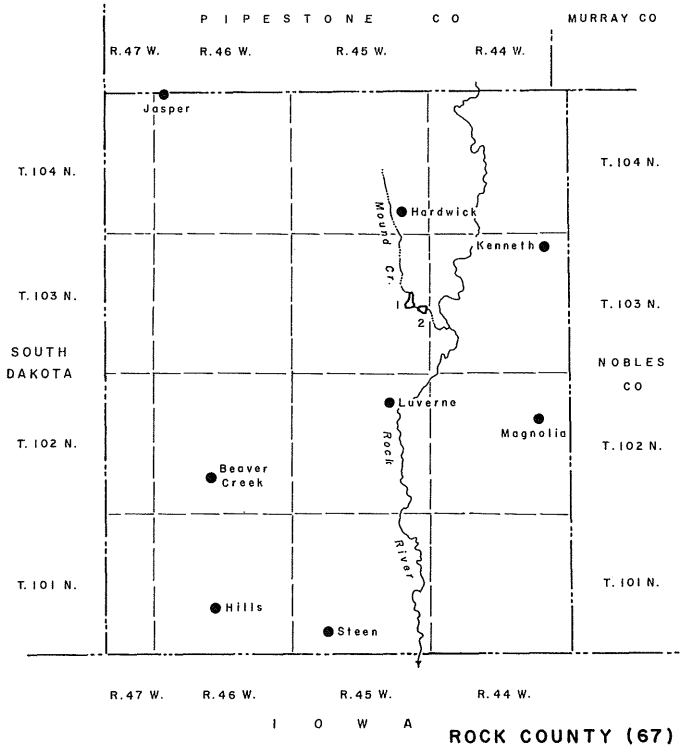

ROSEAU COUNTY (68)

Number of lakes 3
Lake area, acres. 6,924

The entire county was once covered by Glacial Lake Agassiz and consequently is covered by sediments deposited in the lake.

The three lakes listed in Roseau County are in minor depressions in the old Lake Agassiz bed. These basins reflect the surface of the underlying glacial drift buried beneath the glacial lake clays.

Lakes classified by area

	Area in acres			
	75 to 100	150 to 200	5000 and more	Total
Number listed.	1	1	1	3
Number affected by drainage or dry.	0	1	1	2

Ident. number	Name	Location Range	Township	Section	Area in Acres	Meandered	Remarks
68-1	Luxenberger. . . .	37	161	10,11,14,15	75	x	
68-2	Marvin.	37	163	28,29,32,33	199	x	Affected by J.D. 61.
68-3	Roseau	40,41	163	various	6,650	x	Affected by J.D. 61 and State Ditch 87.

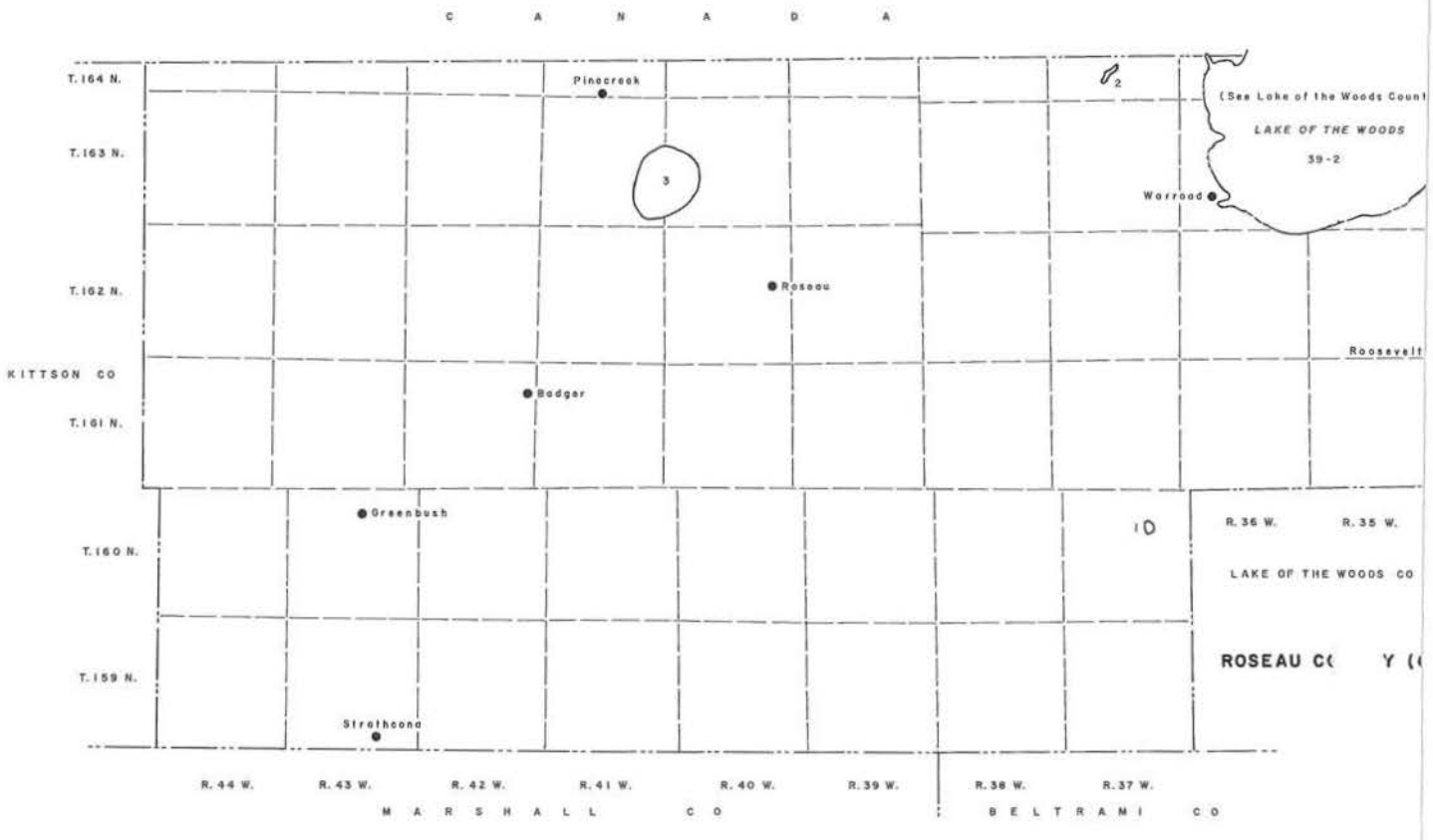

ST. LOUIS COUNTY (69)

Number of lakes [1]	939
Lake area, acres (except Lake Superior)	337,632
Lake Superior area adjacent to St. Louis Co.	70,800

In number of lakes, St. Louis County ranks third among the counties of Minnesota. Practically all of the lakes shown on the map of the north half are in bedrock basins formed by glacial erosion. Typical examples are Namakan, 69-693; Burntside, 69-118; and Trout, 69-498. Several large lakes, including Pelican, 69-841, and Vermilion, 69-378, are in bedrock basins which were partially dammed by glacial drift along the southern edges of the basins. Big Rice, 69-669, and the series of small lakes in Townships 60 and 61 North, Ranges 12 through 18 West, were formed from ice blocks deposited in till.

Most of the lake basins in the southern half of the county were formed from ice blocks buried in drift, or from the irregular deposition of till. A series of lakes located near Aurora resulted from ice blocks in bedrock basins localized along a glacial drainageway. Lakes in this valley include Wynne, 69-434; Embarrass, 69-496; and Cedar Island, 69-568.

Evidence of lake sediments deposited by two extinct glacial lakes is found in this county. Glacial Lake Agassiz once occupied a large area north of the Mesabi Range in the region now generally drained by the Little Fork River.

South of the Mesabi Range, in the vicinity of Floodwood, Toivola, and Cotton, is a low swampy terrain practically devoid of lakes, which once formed the bed of Glacial Lake Upham.

The following table summarizes types of basins formed by glacial deposition or other means in the southern half of St. Louis County.

Origin of basin	Ident. no.	Name
Irregular deposition of till	69-41	Bassett
	69-371	Wild Rice
Ice blocks deposited in till	69-511	Grand
	69-939	Sturgeon
Ice blocks deposited in outwash	69-249	Colby
Formed by excavation during mining activity	69-428	St. James Pit

St. Louis County has 51 lakes with areas of more than 500 acres which are located entirely within the county. There are 27 lakes from 500 to 1000 acres in size. Ten lakes have areas of 1000 to 2000 acres and 14 lakes exceed 2000 acres in area. The 14 largest lakes entirely within county boundaries are listed in the following table:

Ident. no.	Name	Area, acres
69-378	Vermilion	49,110
69-841	Pelican	11,944
69-118	Burntside	10,236
69-498	Trout	9,237
69,372	Island	8,280
69-375	Whiteface	4,980
69-373	Boulder	4,450
69-616	Crane	3,396
69-491	Fish	3,260
69-115	Bear Island	2,667
69-69	Shagawa	2,639
69-371	Wild Rice	2,133
69-669	Big Rice	2,072
69-190	Big	2,049

[1] Includes four lakes which are mostly in Canada.

There are 13 reservoirs in the county including 6 which are located along the Minnesota-Canada border.

Reservoirs in St. Louis County

Ident. No.	Name	Area in acres[2]	Year Built	Remarks
69-371	Wild Rice	2,133	1909	Water power storage reservoirs owned by Minnesota Power and Light Company
69-372	Island	8,280	1909	
69-491	Fish	3,260	1911	
69-373	Boulder	4,450	1920	
69-375	Whitefish	4,980	1923	
69-694	Rainy	29,791 (220,800)	1909	Dam, located at International Falls, is owned and operated by three Minn-Canadian companies. Levels regulated by International Joint Commission.
69-693	Namakan	14,050 (28,260)	1914	Two dams, located at Kettle Falls, are owned and operated by three Minn-Canadian companies. Levels regulated by International Joint Commission.
69-617	Sand Point	5,680 (8,890)	--	Part of Namakan reservoir system controlled by dams at Kettle Falls.
69-608	Little Vermilion	540 (1,331)	--	
69-616	Crane	3,396	--	
69-845	Kabetogama	24,800 (25,760)	--	
69-580	Pike River	241	1912	Built by Tower City as power dam. Now privately owned.
69-249	Colby	514	1956	Built by Erie Mining Co. Water supply reservoir for taconite mining.

[2] Figures in parentheses indicate total area if part of reservoir is also located in Canada.

In addition to the large lakes entirely within the county, there are 11 other large lakes which are located partly within Canada or adjoining counties.

Ident. No.	Name	Area, acres in St. Louis County	Total
69-694	Rainy*	29,791	220,800
69-845	Kabetogama	24,800	25,760
69-224	Lac La Croix*	19,820	34,070
69-693	Namakan*	14,050	28,260
69-617	Sand Point*	5,680	8,890
69-3	Birch	5,000	7,628
69-470	Loon*	2,589	3,101
69-121	Iron*	1,680	2,298
69-939	Sturgeon	1,624	2,050
69-2	Seven Beaver	1,488	1,508
69-608	Little Vermilion	540	1,331

*Canadian-Minnesota boundary water.

Lakes classified by area

Area in acres

	10 to 25	25 to 50	50 to 75	75 to 100	100 to 125	125 to 150	150 to 200	200 to 500	500 to 1000	1000 to 2500	2500 to 5000	5000 and more	Total
Number listed	261	209	98	79	50	38	46	93	29	17	8	11	939[3]
Number affected by drainage or dry	0	0	1	0	1	1	0	1	3	0	0	0	7

[3] Includes one lake which is part of a reservoir system.

Ident. number	Name	Location Range	Township	Section	Area in Acres	Meandered	Remarks
16-1	Superior				70,800 (20,364,800)	x	See Cook County (16). Also in Lake County (38); Mich., Wisc., and Canada.
69-1	Pine	11,12	57,58	6;31;1;36	280 (442)	x	Also in Lake County (38).
69-2	Seven Beaver	11,12	58	various	1,488 (1508)	x	Do.
69-3	Birch	11,12	61	various	5,000 (7628)	x	Do.
69-4	White Iron	11,12	62	various		x	Also in Lake County (38). Area included in Garden Lake Reservoir.
38-738	Garden Lake Reservoir				2,191 (6427)	...	See Lake County (38). Includes area of White Iron Lake.
38-810	Cedar				126 (472)	x	See Lake County (38).
38-811	Fall				62 (2322)	x	Do.
69-5	Alruss	11,12	64	12;7	29 (30)	...	Also in Lake County (38).
38-812	Range				25 (100)	x	See Lake County (38).
38-813	Fourtown				340 (1305)	x	Do.
38-814	Niki				14 (56)	x	Do.
38-815	Bullet				23 (47)	...	Do.
38-816	Moosecamp				18 (187)	x	Do.
38-817	Crooked				2,764 (10,904)		See Lake County (38). Mostly in Canada.
38-818	Papoose				12 (54)	x	See Lake County (38).
69-6	Hart	12	53	16	12	...	
69-7	Paradise	12	53	17	36	...	
69-8	King	12	54	2,3,10	393	x	
69-9	Kookoosh	12	54	2,11	17	x	
69-10	Buzz	12	54	4	11	...	
69-11	Pequaywan	12	54	5,7,8,17,18	533	x	Dam at outlet.
69-12	Boyer	12	54	6	31	...	
69-13	Ace	12	54	10,15	36	x	
69-14	Ruth	12	54	11,14	47	x	
69-15	Joker	12	54	15,22	46	x	
69-16	Sand	12	54	16,17	32	x	
69-17	Warren	12	54	19	36	...	
69-18	Schaeffer	12	54	23,26	46	...	
69-19	Chris	12	54	26	20	...	
69-20	Loren	12	54	34	28	...	
69-21	Little Coyote	12	54,55	2;35	33	x	
69-22	Moose	12	54,55	5;32	71	...	
69-23	Indian	12	55	3,4,9,10	59	x	
69-24	Papoose	12	55	9	16	...	

Ident. number	Name	Location Range	Township	Section	Area in Acres	Meandered	Remarks
69-25	.....	12	55	18	10	...	
69-26	Holmsey	12	55	20,29	16	...	
69-27	Stone.....	12	55	22,23,26,27	228	x	
69-28	Little Stone	12	55	23	153	...	
69-29	James	12	55	28	14	...	
69-30	White.....	12	55	28,29,32,33	134	x	
69-31	Brown	12	55	32,33	22	x	
69-32	Devine	12	55	33	24	...	
69-33	Hornby	12	56	8	16	...	
69-34	Kylen	12	56	13	16	...	
69-35	Murphy	12	56	13,24	87	x	
69-36	Salo.....	12	56	14	149	...	
69-37	Breda	12	56	16	137	...	
69-38	Norton.....	12	56	26	25	...	
69-39	Wilson.....	12	56	34,35	22	...	
69-40	George	12	56	35	41	x	
69-41	Bassett.....	12	56,57	5,6;31,32	436	x	
69-42	Mud	12	57	11,14,15	34	...	
69-43	Bundle	12	57	20	13	...	
69-44	Long	12	57,58	4,5;32,33	442	x	
69-45	Swamp.....	12	58	14,15	77	x	
69-46	Stone.....	12	58	17,19,20	230	x	
69-47	Mud	12	58	21	44	...	
69-48	Round	12	58	25,26	336	x	
69-49	.....	12	58	31,32	12	...	
69-50	Big	12	58,59	3,4,9,10,16;34	793	x	
69-51	.....	12	60	11-14	14	...	
69-52	.....	12	60	12	14	...	
69-53	Argo	12	60	17,18	123	...	
69-54	Blueberry	12	61	4,5	130	...	
69-55	Canary	12	61	5	22	...	
69-56	Little	12	61	11,12,14	77	x	
69-57	Kangas	12	61	14,15	35	...	
69-58	Perch	12	61	18,19	91	x	
69-59	Whisper.....	12	61	19	48	...	
69-60	Mud	12	62	4,9	256	...	Air photos show part of bed exposed.
69-61	One Pine	12	62	28,32-34	369	x	
69-62	Hobo	12	63	1,2,10,11	72	...	
69-63	Bass	12	63	3,9,10	161	x	
69-64	Dry	12	63	4,9	96	...	
69-65	Minister	12	63	7	57	...	
69-66	Little Long	12	63	9,16,17,18,19,20	338	x	
69-67	Picketts	12	63	12	28	...	
69-68	.....	12	63	14,15,22,23	20	...	
69-69	Shagawa	12	63	19-23,26-32	2,639	x	Dam at outlet.
69-70	Low.....	12	63,64	1-3;26,35,36	353	x	
69-71	High	12	63,64	3-5;33,34	308	x	
69-72	Erickson.....	12	64	4,5,8,9	114	x	
69-73	Trease	12	64	5	26	...	
69-74	Hardtack.....	12	64	6	11	...	
69-75	Hegman.....	12	64	5-8,17,18	198	x	
69-76	Oriole	12	64	9,16	40	x	
69-77	Jacob	12	64	11,12	30	x	
69-78	Mudro	12	64	11-14	80	x	
69-79	Picket.....	12	64	14,15	78	x	

Ident. number	Name	Location Range	Township	Section	Area in Acres	Mean-dered	Remarks
69-80	Nels	12	64	16,17,20	200	x	
69-81	Regenbogen	12	64	18	12	...	
69-82	Grassy	12	64	21,27,28	348	x	Dam at outlet.
69-83	Tee	12	64	28,29	47	x	
69-84	Sletten	12	64	28,29,32	32	x	
69-85	Fenske	12	64	29,30	140	x	
69-86	Little Sletten...	12	64	32,33	20	...	
69-87	Holy	12	64,65	4;33	88	x	
69-88	Wagosh	12	65	1	49	x	
69-89	Bear Trap.....	12	65	3,4,9	131	x	
69-90	Sinneeg.....	12	65	3,10	169	x	
69-91	Mudhole	12	65	10	11	...	
69-92	Gull.....	12	65	10,11,15	196	x	
69-93	Gun	12	65	11-14	358	x	
69-94	Fairy.....	12	65	14,23	101	x	
69-95	Home.....	12	65	16	85	x	
69-96	Angleworm	12	65	16,20,21,28,29,32	148	x	
69-97	Old Squaw	12	65	19	35	...	
69-98	Whiskey Jack...	12	65	21	26	...	
69-99	.....	12	65	22,23	22	...	
69-100	Boot	12	65	23,25,26	308	x	Dam at outlet.
69-101	Hopkins	12	65	33	28	...	
69-102	Sinneeg.....	12	65,66	2;35	115	x	
69-103	Parley.....	12	66	18	30	...	
69-104	Sunday	12	66	29,30	124	...	
69-105	Sundial	12	66	31	30	...	
69-106	.....	12	66	33	12	...	
69-107	Bunggee	12	66	33,34	39	x	
69-108	Ritual	12	66	36	64	...	
69-109	.....	12,13	53	31;36	16	...	
69-110	Valley.....	12,13	54	6,7;1,12	43	x	
69-111	Smith.....	12,13	54	18,19;24	220	...	Dam at outlet.
69-112	Bear	12,13	54	30,31;25,36	125	x	
69-113	Big Bear.....	12,13	55	31;36	156	x	
69-114	Cadotte.....	12,13	56,57	6;30,31;1;36	318	x	
69-115	Bear Island	12,13	61	various	2,667	x	Dam at outlet.
69-116	Mitchell	12,13	62	7,18;13	270	x	
69-117	Johnson	12,13	62	29-32;36	473	x	
69-118	Burntside	12,13	63	various	10,236	x	Dam at outlet.
69-119	First	12,13	64	18,19;13,24	19	x	
69-120	Everett	12,13	64	31;36	123	x	
69-121	Iron	12,13	66,67	various	1,680 (2298)	x	Also in Canada.
69-122	.....	13	52	8	12	...	
69-123	Lieung	13	53	3,4,9,10	476	x	
69-124	Lost	13	53	NW 5	43	x	
69-125	.....	13	53	WC 5	11	...	
69-126	Twin	13	53	11,14	27	...	
69-127	Esswhtar	13	53	12	107	...	
69-128	Briar	13	53	14,15,23	89	x	
69-129	Spring	13	53	16,17,21,22	121	x	
69-130	Little Alden....	13	53	17,20	103	x	
69-131	Alden	13	53	19,20	263	x	
69-132	Barrs.....	13	53	22,23,27	134	x	
69-133	Straight.....	13	53	26,27	28	x	
69-134	.....	13	53	31,32	16	...	
69-135	.....	13	53	32	12	...	
69-136	Marion.....	13	54	9,10	15	...	
69-137	Quick	13	54	16,17	18	...	
69-138	Boulder.....	13	54	24,25,26,35	33	x	
69-139	Santa Claus	13	54	25	11	...	

Ident. number	Name	Location			Area in Acres	Meandered	Remarks
		Range	Township	Section			
69-140	Wigwam	13	54	25,36	14	...	
69-141	.....	13	54	31,32	17	...	
69-142	American	13	55	19,20	28	...	
69-143	Wolf	13	55,56	1,2;35,36	529	x	Dam at outlet.
69-144	Otto	13	56	21,22	168	x	
69-145	Lanta	13	56	25	31	...	
69-146	Harris	13	56	31,32	87	x	
69-147	Cranberry	13	58	17	76	...	
69-148	Mud	13	59	4,5	33	x	
69-149	Butterfly	13	60	1,12	46	x	
69-150	Hay	13	60	C 3	32	...	
69-151	Mud	13	60	SW 3	51	...	
69-152	Iron	13	60	13,14,23,24	190	x	
69-153	Spruce	13	61	19	46	...	
69-154	Arthur	13	61	19,30	70	x	
69-155	Cold	13	61	20	18	...	
69-156	Sock	13	61	20,21	26	...	
69-157	Joseph	13	61	20,29	76	x	
69-158	Isaac	13	61	30,31	110	x	
69-159	Muckwa	13	61,62	3,4;33,34	152	x	
69-160	.....	13	62	2	15	...	
69-161	Wolf	13	62	5,6	301	x	
69-162	East Robinson	13	62	7,18	33	x	
69-163	Twin	13	62	14,15	242	x	
69-164	Erickson	13	62	15,16,21,22	20	...	
69-165	Meadow	13	62	19,30	21	x	
69-166	Sparrow	13	62	28,29	55	x	
69-167	West Twin	13	63	1,2	86	x	
69-168	Shipman Bass	13	63	2,11	35	...	
69-169	Geraldine	13	63	4,5,8	44	x	
69-170	Maxine	13	63	6	38	...	
69-171	.....	13	63	8	18	...	
69-172	.....	13	63	10	16	...	
69-173	Coo	13	63	19	20	...	
69-174	East Twin	13	63,64	1;36	140	x	
69-175	Ole	13	63,64	5,6;31,32	61	x	
69-176	Agassa	13	64	1,2	90	x	
69-177	La Pond	13	64	5	176	x	
69-178	Big Rice	13	64	7,8,17,18	416	x	
69-179	Hunch	13	64	12,13	16	...	
69-180	Little Rice	13	64	14,15,22,23	161	x	
69-181	Slim	13	64	14,22,23,26,27,34	368	...	Dam at outlet.
69-182	Hook	13	64	15,16,21,22	92	x	
69-183	Medley	13	64	18	25	...	
69-184	Robin	13	64	19	28	x	
69-185	Rice	13	64	22,27	37	x	
69-186	Carey	13	64	29,30	208	x	
69-187	Silica	13	64	29,30,31,32	47	x	
69-188	Repose	13	64	32,33	13	...	
69-189	Hanson	13	64	36	20	...	
69-190	Big	13	64,65	various	2,049	x	
69-191	Duck	13	64,65	6;31	126	x	
69-192	White Feather	13	65	2,3	108	x	
69-193	Mule	13	65	5-7	54	x	
69-194	.....	13	65	9	14	...	
69-195	.....	13	65	10,11,14,15	56	...	
69-196	.....	13	65	15,22	15	...	
69-197	Third	13	65	21	41	...	
69-198	.....	13	65	23	40	...	
69-199	Ed Shave	13	65	25,36	97	x	

Ident. number	Name	Location Range	Township	Section	Area in Acres	Meandered	Remarks
69-200	Baldplate	13	65	35	56	...	
69-201	Batista	13	66	9	77	x	
69-202	Dark	13	66	11	38	x	
69-203	Rush	13	66	14	119	x	
69-204	Fox	13	66	15	27	...	
69-205	Stuart	13	66	various	804	x	
69-206	Sterling.....	13	66	23-26	180	x	
69-207	Bibon	13	66	NE 27	28	x	
69-208	Nibin.....	13	66	NW 27	41	x	
69-209	Contest.....	13	66	27,34	22	...	
69-210	.....	13	66	32,33	80	...	
69-211	.....	13	66	36	25	...	
69-212	Kelsey	13	67	17	30	x	
69-213	Toe	13	67	18,19	484	x	
69-214	Wabang	13	67	30,31	80	x	
69-215	Blueberry	13,14	61	7;12	53	x	
69-216	Beaver	13,14	61,62	6;31;1;36	100	x	
69-217	West Robinson..	13,14	62	7,18;12,13	99	x	
69-218	Eagles Nest No. Four	13,14	62	19,30;24,25	202	x	
69-219	Jig.....	13,14	63	6;1	34	...	
69-220	Crab	13,14	63	7,18;12,13	428	x	
69-221	Cummings.....	13,14	63,64	various	741	x	
69-222	Legend	13,14	65,66	6;31;36	160	...	
69-223	Agnes	13,14	66	various	1,069	x	
69-224	Lac La Croix ..	13-16	66-68	various	19,820 (34,070)	x	Also in Canada.
69-225	Antoinette	14	51	28	55	...	
69-226	.....	14	52	3	11	...	
69-227	.....	14	52	4	16	...	
69-228	.....	14	52	4,5	14	...	
69-229	.....	14	52	5	15	...	
69-230	Schultz	14	52	8,9,16,17	202	x	Dam at outlet.
69-231	Jacobs	14	52	9,10	88	x	
69-232	Horseshoe	14	52	15,16	96	x	
69-233	.....	14	52	19	14	...	
69-234	Mirror	14	52	19,30	21	...	
69-235	Sunshine.....	14	52	20	80	...	
69-236	.....	14	52	20,21	11	...	
69-237	Cameron	14	52	21,28	73	x	
69-238	Eagle	14	52	25,26,35,36	121	x	
69-239	.....	14	52	26,27	11	...	
69-240	.....	14	53	4	18	...	
69-241	Thompson.....	14	53	11-14	206	x	
69-242	.....	14	53	25	25	...	
69-243	Mouse	14	53,54	1;36	19	...	
69-244	Hulligan	14	54	2,11	25	...	
69-245	Pit.....	14	54	10	23	...	
69-246	Sullivan	14	55	23,24	36	...	
69-247	Dent	14	55	28,33	87	...	
69-248	Linwood	14	56	21,22,28	268	x	
69-249	Colby	14	58	4-9	514	x	
69-250	.....	14	59	19,20	12	...	
69-251	.....	14	59	19,30	18	...	
69-252	Kaunonen	14	60	22	16	...	
69-253	Heikkilla	14	60	30	153	...	
69-254	Bearhead	14	61	1,2,10,11,12,14	693	x	
69-255	Horseshoe	14	61	3,4,9,10	39	...	
69-256	Skeleton	14	61	SW 4	68	x	
69-257	Tee	14	61	4,5	12	...	
69-258	Little Skeleton .	14	61	5	17	...	
69-259	.....	14	61	7,8	10	...	

Ident. number	Name	Location Range	Township	Section	Area in Acres	Meandered	Remarks
69-260	Skeleton	14	61	8	18	...	
69-261	Square	14	61	12,13	17	...	
69-262	Holter	14	61	14	23	...	
69-263	Cranberry	14	61	15	131	...	
69-264	Putnam	14	61	17,18	152	x	
69-265	Camp	14	61	22	12	...	
69-266	Island	14	61	27	34	...	
69-267	Comet	14	61	EC 28	28	...	
69-268	.....	14	61	NW 28	27	...	
69-269	White Birch	14	61	28,29	54	x	
69-270	Fishing	14	61	29	17	...	
69-271	Little Birch	14	61	30	58	...	
69-272	.....	14	61	36	14	...	
69-273	.....	14	62	1	17	...	
69-274	Nickolson	14	62	2,11	22	...	
69-275	Mud	14	62	2-4	165	x	
69-276	Lawler	14	62	5,6	22	...	
69-277	Clear	14	62	11-14	129	x	
69-278	Armstrong	14	62	13,14,15,23	382	x	
69-279	Little Armstrong	14	62	13,14	66	x	
69-280	Gafvert	14	62	16	33	...	
69-281	Four Mile	14	62	19,29,30	86	x	
69-282	Needle Boy	14	62	20,21	43	...	
69-283	Six Mile	14	62	20,21,28,29	103	x	
69-284	.....	14	62	22	12	...	
69-285	Eagles Nest	14	62	various	1,926	x	
69-286	Pickerel	14	62	23,26	34	x	
69-287	.....	14	62	24	10	...	
69-288	Five Mile	14	62	29,30	106	x	
69-289	.....	14	62,63	3;34	10	...	
69-290	.....	14	63	3	12	...	
69-291	.....	14	63	4	16	...	
69-292	Glenmore	14	63	7,8	56	x	
69-293	.....	14	63	7,8,17,18	37	...	
69-294	Schlamm	14	63	8,9	69	x	
69-295	Lunetta	14	63	10,11	102	x	
69-296	Little Crab	14	63	11,12	62	x	
69-297	West Crab	14	63	13,14,23	124	x	
69-298	Saca	14	63	14,15,22	98	x	
69-299	Hassel	14	63	15	76	...	
69-300	Battle	14	63	15,22	75	x	
69-301	.....	14	63	20	12	...	
69-302	Boulder	14	63	21	68	...	
69-303	Phantom	14	63	21,22	52	x	
69-304	Sprite	14	63	22	14	...	
69-305	Meat	14	63	22,23,26,27	28	...	
69-306	Glimmer	14	63	WC 23	17	...	
69-307	Clark	14	63	C 23	72	x	
69-308	.....	14	63	29	12	x	
69-309	Buckshot	14	63	32	31	...	
69-310	.....	14	63	SC 32	13	...	
69-311	Tamarack	14	63	S 34	72	...	
69-312	.....	14	63	34,35	20	...	
69-313	.....	14	63	35	14	...	
69-314	Foss	14	63	35,36	38	x	
69-315	Korb	14	63,64	1;36	62	x	
69-316	Big Moose	14	64	1-3,11,12,14	1,116	x	
69-317	Jonathan	14	64	5	133	...	
69-318	Canthook	14	64	7,18	47	x	
69-319	Bezhik	14	64	9,16	82	x	

Ident. number	Name	Location Range	Township	Section	Area in Acres	Meandered	Remarks
69-320	.....	14	64	13	10	...	
69-321	Neesh	14	64	16	39	x	
69-322	Niswi	14	64	16,21	119	x	
69-323	Neewin	14	64	22,27	100	x	
69-324	Hicks	14	64	23	24	x	
69-325	Cummings.....	14	64	various	1,139	x	
69-326	Otter	14	64	28,29,32	78	x	
69-327	.....	14	64	29,30	22	...	
69-328	.....	14	65	1	10	...	
69-329	Meander	14	65	4,5,8,9	101	x	
69-330	Oyster.....	14	66	2,3,10,11	772	x	
69-331	.....	14	66	4	15	...	
69-332	Little Hustler ..	14	66	6	72	x	Originally part of Hustler Lake (69-343).
69-333	Big Ruby	14	66	6-8	40	x	
69-334	Agawato	14	66	7,18	39	x	
69-335	Emerald	14	66	8,9	76	x	
69-336	Shohola.....	14	66	17	18	...	
69-337	Thumb.....	14	66	18	10	...	
69-338	Dogfish.....	14	66	18,19	72	x	
69-339	Ramshead.....	14	66	22,23,26,27	542	x	
69-340	Nina Moose	14	66	25,26,35,36	430	x	
69-341	Lamb.....	14	66	26,27,34,35	139	x	
69-342	Rocky	14	66,67	3;34,35	122	x	
69-343	Hustler	14	66,67	4-6,8;31,32	294	x	Originally meandered to include Little Hustler Lake (69-332).
69-344	.....	14	67	3	17	...	
69-345	Pocket	14	67	3,4,9,10	258	x	
69-346	Ferello	14	67	5	36	...	
69-347	Haunted	14	67	6,7	20	...	
69-348	Finger.....	14	67	7,8,17,18	295	x	
69-349	Fat	14	67	9,16	29	...	
69-350	Ge-Be-On-Equat	14	67	14-16,21,22,23	652	x	
69-351	Charm	14	67	16	33	...	
69-352	Thumb.....	14	67	18	72	...	
69-353	Nahimana	14	67	18,19	45	x	
69-354	Lucky Finn	14	67	19	32	...	
69-355	.....	14	67	20	18	...	
69-356	.....	14	67	20,29	38	...	
69-357	Pekan	14	67	22,23,26,27	36	...	
69-358	Green	14	67	22,26,27,34	153	x	
69-359	Arch	14	67	25	49	...	
69-360	Profit	14	67	26	15	...	
69-361	Chase	14	67	26,35	17	...	
69-362	.....	14	67	29	40	...	
69-363	Posse	14	67	29,32	15	...	
69-364	.....	14	67	30	19	...	
69-365	.....	14	67	32,33	35	...	
69-366	Hag	14	67	33	22	...	
69-367	Yabut	14	67	NE 36	40	...	
69-368	Shaman	14	69	SE 36	69	...	
69-369	Takuemich	14	67,68	5,6;31,32	367	x	
69-370	.....	14	68	33	14	...	
69-371	Wild Rice	14,15	51	various	2,133	x	
69-372	Island	14,15	52,53	various	8,280	x	Power Reservoir.
69-373	Boulder.....	14,15	53	various	4,450	x	Do.
69-374	Rush	14,15	54	18,19;13,24	258	x	

Ident. number	Name	Location Range	Township	Section	Area in Acres	Meandered	Remarks
69-375	Whiteface Reservoir	14,15	55,56	various	4,980	...	Power Reservoir.
69-376	Whitewater	14,15	58	18;13,24	599	x	
69-377	Falls	14,15	61	30;25	28	...	
69-378	Vermilion	14-16	61-63	various	49,110	x	Dam at outlet.
69-379	Western	14,15	63	6,7;1	135	x	
69-380	Bear	14,15	63	19;24	64	x	
69-381	Buck	14,15	63,64	6;31;1,2,11	228	x	
69-382	.....	14,15	65	18,19;24	35	...	
69-383	Lynx	14,15	66	6,7;1,12	282	x	
69-384	Little Shell	14,15	66	7,18;12,13	90	x	
69-385	Ruby	14,15	66,67	31;1;36	44	x	
69-386	Little Beartrack	14,15	67	18;13	44	x	
69-387	Brieand	14,15	67	19;24	23	...	
69-388	Range Line	14,15	67	30,31;25,36	123	x	
69-389	Twigg	14,15	68	31;36	30	...	
69-390	Tesoker	14,15	68	31;36	22	...	
69-391	Mogie	15	50	34,35	16	...	
69-392	Apple	15	52	2,3,10	37	x	
69-393	Cooks	15	52	5,8	99	x	
69-394	Flowage	15	52	13,14	110	x	
69-395	Mud Hole	15	52	16,17	42	x	
69-396	Hunter	15	52	18,19	64	x	
69-397	Clearwater	15	52	SW 23	14	...	
69-398	.....	15	52	NE 23	14	...	
69-399	Deepwater	15	52	23,24	18	...	
69-400	North Twin	15	53	2	46	...	
69-401	Erasmus	15	53	4,5	21	...	
69-402	Stroud	15	53	9,16	46	x	
69-403	South Twin	15	53	11	60	...	
69-404	Morgan	15	53	32,33	147	x	
69-405	Hendrickson	15	54	4	46	...	
69-406	Upper Bug	15	54	20	19	...	
69-407	Blackfoot	15	55	4	23	...	
69-408	Wabuse	15	55	17	64	x	
69-409	Wasuk	15	55	17,18	51	x	
69-410	Washusk	15	55	18,19	28	...	
69-411	Washusk	15	55	19	27	...	
69-412	Comstock	15	55	26,27,33,34	458	x	
69-413	Hart	15	55	34,35	53	...	
69-414	Markham	15	56	14,15,23,24	418	x	
69-415	.....	15	56	20	14	...	
69-416	Little Markham	15	56	21,28	48	...	
69-417	Hay	15	56	31,32	82	...	
69-418	.....	15	57	3,4	11	...	
69-419	North Twin	15	57	4	67	x	
69-420	South Twin	15	57	4,9	142	x	
69-421	Kahtava	15	57	8	10	...	
69-422	Frying Pan	15	57	17,18	73	...	
69-423	.....	15	57	19	11	...	
69-424	.....	15	57	21,22	75	...	
69-425	.....	15	57	22	50	...	
69-426	Loon	15	57	28,32,33	288	...	
69-427	Turpela	15	57,58	3;34	76	x	
69-428	St. James Pit	15	58	3	22	...	Formed by Mining Activity.
69-429	Sabin	15	58	5,6	39	x	Affected by Mining Activi
69-430	.....	15	58	18,19	13	...	

Ident. number	Name	Location Range	Township	Section	Area in Acres	Mean-dered	Remarks
69-431	Cedar	15	58	20	29	...	
69-432	.....	15	58	20,21	17	...	
69-433	Neff.....	15	58	34,35	38	x	
69-434	Wynne	15	58,59	5;18,19,30-32	764	x	
69-435	Hay	15	59	8	78	...	
69-436	Little Mesaba ..	15	59	27,28	73	...	
69-437	.....	15	59	33	23	...	Formed by Mining Activity.
69-438	Beaver	15	60	3	13	...	
69-439	Hay	15	60,61	3;34	42	...	
69-440	Fiver.....	15	61	25	30	...	
69-441	Hay	15	61	26	47	...	
69-442	Moose	15	61	27	18	...	
69-443	.....	15	61	27,28	18	...	
69-444	Lempia	15	61	28,33	38	...	
69-445	.....	15	61	33	18	...	
69-446	Bass	15	62	1,2	260	x	
69-447	.....	15	63	4	12	...	
69-448	Pine	15	63	various	912	x	
69-449	.....	15	63	20,21	12	...	
69-450	Chad	15	63,64	2,3;34,35	277	x	
69-451	Dugout	15	63,64	4;33,34	62	x	
69-452	Bootleg.....	15	64	1,2,11,12	352	x	
69-453	Wren	15	64	13,24	69	x	
69-454	Gowan.....	15	64	16,21	158	...	
69-455	Little Trout	15	64	various	665	x	
69-456	Jeanette	15	65	4-8	638	x	
69-457	Nigh	15	65	7,18	40	x	
69-458	.....	15	65	16	10	...	
69-459	Crellin	15	65	18,19	121	x	
69-460	.....	15	66	5-8	30	...	
69-461	Shell	15	66	11-14	525	x	
69-462	.....	15	66	11,14	25	...	
69-463	.....	15	66	15,16	29	...	
69-464	Upper Pauness .	15	66	15,22	162	x	
69-465	Lower Pauness .	15	66	15,16,21,22	215	x	
69-466	.....	15	66	16,17	17	...	
69-467	Wally.....	15	66	17,18	48	x	
69-468	Waksapiwi	15	66	25	81	...	
69-469	Heritage	15	66,67	1,2,11,12;35	205	x	
69-470	Loon	15	66,67	various	2,589 (3101)	x	Dam at outlet. Also in Canada.
69-471	Bourassa	15	67	NE 2	20	...	
69-472	Deposit.....	15	67	WC 2	13	...	
69-473	Eugene	15	67	2,11,14	181	x	
69-474	South.....	15	67	3	40	x	
69-475	Steep.....	15	67	3,10,11	98	x	
69-476	Auchagah	15	67	4	24	...	
69-477	Norway	15	67	4-9	58	x	
69-478	Slim.....	15	67	10,15,22	140	x	
69-479	Little Beartrack.	15	67	12	48	...	
69-480	Beartrack	15	67	12,13	162	x	
69-481	Fat	15	67	14	108	...	
69-482	.....	15	67	16	29	...	
69-483	Beatty.....	15	67	16,21	28	...	
69-484	Little Loon	15	67	16,21,22	175	x	
69-485	Pageant	15	67	34	60	...	

Ident. number	Name	Location Range	Township	Section	Area in Acres	Meandered	Remarks
69-486	.....	15	67	36	28	...	
69-487	Gun	15	67,68	1;36	202	x	
69-488	North	15	67,68	3;33,34	163	x	
69-489	Caribou	15,16	51	18,19;13,14,24	569	x	Dam at outlet.
69-490	Pike	15,16	51	30,31;25,36	508	x	Do.
69-491	Fish Lake Flowage	15,16	51,52	various	3,260	x	Power Reservoir.
69-492	.....	15,16	52	19;24	14	...	
69-493	Long	15,16	54	7,18;12,13	202	x	
69-494	Mud Hen	15,16	56	6;1	165	x	
69-495	Long	15,16	56	19;24,25,26	366	x	
69-496	Embarrass	15,16	58	6,7;1,11,12,14	507	x	Formed by mining activity.
69-497	.....	15,16	58	6,7;12	49	...	Do.
69-498	Trout	15,16	63,64	various	9,237	x	Dam at outlet.
69-499	Fools Gold	15,16	65	30;25	13	...	
69-500	.....	15,16	66	31;36	24	...	
69-501	.....	16	50	5,8	28	...	
69-502	.....	16	50	10	18	...	
69-503	Horseshoe	16	50	11	24	...	
69-504	Twin	16	50	30	18	...	
69-505	Twin	16	50	31	25	...	
69-506	Little Grand	16	50,51	5,6;31,32	69	x	
69-507	Beaver	16	51	7	64	...	
69-508	Unknown	16	51	7,8	20	...	
69-509	Long	16	51	15	114	...	
69-510	.....	16	51	18	13	...	
69-511	Grand	16	51	various	1,742	x	
69-512	Mud	16	51	27,34	53	x	
69-513	Little Grand	16	51	31,32	181	x	
69-514	.....	16	52	8	16	...	
69-515	Bergen	16	52	12-14	81	x	
69-516	Lost	16	52	15,22	36	x	
69-517	Mud	16	52	21	27	...	
69-518	.....	16	52	24	25	...	
69-519	Side	16	52	24,25	46	x	
69-520	Third	16	52	29,30	26	...	
69-521	Leora	16	53	5,6	276	x	
69-522	Winkle	16	53	5,8	33	x	
69-523	Dodo	16	53	6	97	x	
69-524	.....	16	53	8	10	...	
69-525	Rose	16	53,54	6;31	64	x	
69-526	Grytal	16	54	5	28	...	
69-527	.....	16	54	5,6	13	...	
69-528	Little Long	16	54	13,14	19	...	
69-529	Strand	16	54	19,20,29,30	379	x	
69-530	Johnson	16	54	20,21	58	x	
69-531	Whitchel	16	54	21,28	71	x	
69-532	Pioneer	16	54	22	83	...	
69-533	Schisler	16	54	29	80	x	
69-534	Dollar	16	55	2,3	51	...	
69-535	Seasted	16	55	6	32	...	
69-536	Morcom	16	55	9,10,15,16	192	x	
69-537	Little Paleface .	16	55	15	60	...	
69-538	Berg	16	55	21,28,29	128	x	
69-539	Bear	16	55	25	32	...	
69-540	Round	16	55	26,35	19	...	

Ident. number	Name	Location Range	Township	Section	Area in Acres	Meandered	Remarks
69-541	Anne	16	55	27	10	...	
69-542	Wilson.....	16	55	27,34,35	64	x	
69-543	Bass	16	55	28,33	57	x	
69-544	Dinham	16	55	29	210	x	
69-545	Cameron	16	55	34	171	x	
69-546	Schubert	16	55	35	218	x	
69-547	.....	16	56	5	19	...	
69-548	Little Mud Hen .	16	56	11,12	85	x	
69-549	.....	16	56	13,14	39	...	
69-550	Section Fourteen	16	56	13,14,23,24	153	x	
69-551	Little	16	56	14	21	...	
69-552	.....	16	56	23,24	25	...	
69-553	Bass	16	57	1,2	146	x	
69-554	.....	16	57	3,4	23	...	
69-555	Silver	16	57	4	33	x	
69-556	Lost	16	57	9,10	110	x	
69-557	.....	16	57	10	25	...	
69-558	Tinkander	16	57	25	32	...	
69-559	Cedar	16	57	26,27	64	...	
69-560	Heikkala.....	16	57	31	21	...	
69-561	Sayer.....	16	57	32	36	x	
69-562	Coe	16	57	35,36	60	...	
69-563	Silver	16	57,58	1;36	37	x	
69-564	Little Esquagama	16	57,58	3;34	24	x	
69-565	Esquagama.....	16	57,58	4;27,33,34,35	471	x	Dam at outlet.
69-566	Belgrade Cave..	16	58	9	26	...	
)-567	.....	16	58	10	17	...	Formed by mining activity.
)-568	Cedar Island....	16	58	14,22,23,26,27	157	x	
69-569	Black	16	58	15,22	81	x	
69-570	McKinley	16	58	17,18	16	...	
69-571	White.....	16	58	18,19	56	x	
69-572	Forge	16	58	21	50	...	
69-573	Fourth.....	16	58	EC 27	19	...	
69-574	Salt	16	58	NW 27	55	...	
69-575	Round	16	58	WC 27	13	...	
69-576	.....	16	58	30	25	...	
69-577	.....	16	59	17	64	...	
69-578	Rice	16	59	27,28	41	...	
69-579	Hay	16	59	29	114	x	
69-580	Pike River Flowage	16	61	3,4,8,9	241	...	Reservoir.
69-581	Lost	16	62	19,20,29-32	758	x	
69-582	Wolf.....	16	63	19,20	182	x	
69-583	Merritt.....	16	63,64	2,3;34	202	x	
69-584	Lon	16	64	17	67	x	
69-585	.....	16	64	17-19	44	...	
69-586	Alf.....	16	64	21	71	...	
69-587	Oriniack	16	64	various	748	x	
69-588	Pauline.....	16	65	12	60	x	
69-589	Astrid	16	65	13	114	x	
69-590	Maude	16	65	13,14,23	88	x	
69-591	Picket.....	16	65	various	308	x	
69-592	Saltport.....	16	65	26	14	...	
69-593	Gustafson.....	16	65	36	84	x	Air photos show part of bed exposed.
594	.....	16	65,66	4;33	50	...	
-595	.....	16	66	3,4,9,10	20	...	

Ident. number	Name	Location Range	Township	Section	Area in Acres	Meandered	Remarks
69-596	Baylis.....	16	66	4,5	63	x	
69-597	.....	16	66	10,11	21	...	
69-598	.....	16	66	15	14	...	
69-599	.....	16	66	17,18	18	...	
69-600	.....	16	66	18	13	...	
69-601	.....	16	66	18,19	15	...	
69-602	.....	16	66	23	14	...	
69-603	Herriman.....	16	66,67	5;32	46	x	
69-604	Dovre	16	67	17,20	117	x	
69-605	.....	16	67	28	21	...	
69-606	Section Twenty-nine.....	16	67	29	26	...	
69-607	Knute	16	67	32	14	...	
69-608	Little Vermilion	16	67	various	540 (1331)	...	Mostly in Canada. Part of Namakan Reservoir system.
69-609	Moilan.....	16,17	56	19;24	25	x	
69-610	Leaf	16,17	58	N 31;36	60	x	
69-611	Lost	16,17	58	S 31;36	73	x	
69-612	Little Rice.....	16,17	60,61	6;31;36	266	x	
69-613	Vermilion River.	16,17	64	various	1,125	x	
69-614	Finstad.....	16,17	65	30;25	75	x	
69-615	Echo	16,17	66	various	1,222	x	
69-616	Crane	16,17	67,68	various	3,396	x	Part of Namakan Reservoir System.
69-617	Sand Point	16,17	68,69	various	5,680 (8890)	...	Also in Canada. Part of Namakan Reservoir system.
69-618	Andy	17	50	4	18	...	
69-619	Simian.....	17	50	29	84	...	
69-620	Sunset.....	17	51	10,15	70	x	
69-621	.....	17	51	13	18	...	
69-622	.....	17	51	29	12	...	
69-623	Artichoke	17	52	17-20	306	x	
69-624	Schelins	17	52	20,29	164	x	
69-625	.....	17	52	21,28	21	...	
69-626	Levindusky	17	52	30	12	...	
69-627	Nichols.....	17	53	7,8	444	x	
69-628	.....	17	53	19	12	...	
69-629	Correction	17	53,54	5;32	31	x	
69-630	Mud	17	54	13,24	25	...	
69-631	Kauppi	17	54	23,24	90	x	
69-632	Williams	17	54	29,32	112	x	
69-633	West Stone	17	55	6	64	...	
69-634	.....	17	55	11	101	...	
69-635	Young	17	55	13,14,23	139	x	
69-636	.....	17	55	14,15	14	...	
69-637	Central	17	55,56	3;34	75	x	
69-638	East Stone	17	55,56	5,6;31,32	92	x	
69-639	Little Tony	17	56	7	18	...	
69-640	.....	17	56	10	12	...	
69-641	Anchor	17	56	21-23	316	x	Air photos show part of bed exposed.
69-642	Elliot	17	56	23-26	393	x	
69-643	.....	17	56	25	26	...	
69-644	Fig	17	56	26,35	90	x	
69-645	Crystal	17	56	27	34	...	

Ident. number	Name	Location Range	Township	Section	Area in Acres		Meandered	Remarks
69-646	Murphy	17	56	27,28,33,34	356		x	
69-647	.....	17	56	28,29	11		...	
69-648	Heikkila	17	56	28,29,32,33	64		x	
69-649	Round	17	56	30,31	57		x	
69-650	.....	17	57	3,4	14		...	
69-651	St. Marys	17	57	9,16,17	249		...	
69-652	Mud	17	57	17	22		...	
69-653	Long	17	57	19,30	157		...	
69-654	Horseshoe	17	57	20	87		...	
69-655	Pleasant.....	17	57	26,27,28	360		...	
69-656	Warren.....	17	57	28	31		...	
69-657	Half Moon.....	17	57	28,33,34	169		...	
69-658	Harvey	17	57	29	23		...	
69-659	Moon	17	57	32	41		...	
69-660	Ely	17	57,58	2-4,9,10;35	827		x	Dam at outlet.
69-661	Greenwood	17	58	3,4	18		...	
69-662	Silver	17	58	7	45		...	
69-663	Virginia	17	58	7,8	29		...	
69-664	Crooked	17	58	25	53		...	
69-665	Mud	17	58	28,29	11		...	
69-666	Deep	17	58	35	83		...	
69-667	Gill	17	58	36	18		...	
69-668	.....	17	58,59	5,6;32	18		...	Formed by mining activity.
69-669	Big Rice.....	17	60	various	2,072		x	
69-670	Fawn.....	17	60	23,24	25		...	
69-671	Pfeiffer.....	17	61	23	57		...	
69-672	.....	17	63	1,2	46		...	
69-673	Section Thirty ..	17	64	20,29	23		...	
69-674	.....	17	65	1,2	17		...	
69-675	.....	17	65	24	21		...	
69-676	Olive.....	17	65	27,28	84		x	
69-677	.....	17	66	10	12		...	
69-678	.....	17	66	12	13		...	
69-679	Kabustasa	17	66	21,22,27,28	126		x	
69-680	.....	17	66	35,36	15		...	
69-681	.....	17	67	36	13		...	
69-682	Little Trout....	17	68	3,4,9,10	250		x	
69-683	.....	17	68	7	26		...	
69-684	Mukooda	17	68	26,27,34,35	748		x	
69-685	O'Leary	17	68,69	4;32	190		x	
69-686	Stone.....	17,18	55,56	6;31;1;36	160		x	Affected by C.D. 11.
69-687	Allen.....	17,18	56	7;12	64		x	
69-688	Perch	17,18	56	30;25,36	79		...	
69-689	Ramshaw	17,18	57	18;13	37		x	
69-690	Winchester	17,18	64	7,8,17,18;12,13	320		x	
69-691	Johnson	17,18	67,68	various	1,685		x	
69-692	Lucille	17,18	68	7,18;13	104		x	
69-693	Namakan.....	17-19	69,70	various	14,050	(28,260)	x	Mostly in Canada - reservoir.
69-694	Rainy	17-24	69-71	various	29,791	(220,800)	x	Also in Koochiching County (36), but mostly in Canada - reservoir.
69-695	East Twin	18	50	23-26	116		x	
69-696	West Twin	18	50	23,26	121		x	
69-697	.....	18	50	24	18		...	
69-698	Lost	18	50	29,30	142		x	
69-699	Side.....	18	50	32	25		...	
69-700	Maple Leaf.....	18	52	4,9,10	109		x	

Ident. number	Name	Location Range	Township	Section	Area in Acres	Meandered	Remarks
69-701	Aerie	18	52	8,9,16,17	149	x	
69-702	Eier	18	52	15	49	...	
69-703	Crooked	18	52	16	96	x	
69-704	Round	18	52	16,17	28	...	
69-705	Muskrat	18	52	20	25	...	
69-706	Clover	18	56	11,14	39	x	
69-707	Hammer	18	56	12,13	14	...	
69-708	Twin	18	56	13	69	x	
69-709	Teal	18	56	13,24	16	x	
69-710	.....	18	56	15,16	16	...	
69-711	.....	18	56	15	18	...	
69-712	Mallard	18	56	24	16	x	
69-713	Bluebill	18	56	24,25	21	x	
69-714	Silver	18	57	4,5	25	x	
69-715	.....	18	57	8	12	...	
69-716	.....	18	57	10	33	...	
69-717	Elbow	18	57	10,15,16	171	x	
69-718	Kapla	18	57	14,23	35	...	
69-719	Keenan	18	57	26	26	x	
69-720	Borg	18	57	35	18	...	
69-721	Majestic	18	57,58	4;33	57	...	
69-722	.....	18	58	10,15	12	...	
69-723	Mud	18	58	14	20	...	
69-724	.....	18	58	22	19	...	
69-725	Mashkenode	18	58	23	119	x	
69-726	Manganika	18	58	24-26	181	x	
69-727	Kendall	18	58	32,33	53	x	
69-728	.....	18	58	36	16	...	
69-729	Little Sandy	18	59	2,3,10,11	89	x	
69-730	Sandy	18	59	2,11	121	x	
69-731	Auto	18	60	16,21	100	x	
69-732	Little Sand	18	60	20,29	96	x	
69-733	Minnow	18	60	21	11	...	
69-734	James	18	60	26,27	19	...	
69-735	Wheel	18	60	26,35	11	...	
69-736	Sand	18	60	various	792	x	Dam at outlet.
69-737	Jamer	18	60	27,34	26	...	
69-738	Long	18	60	34	43	...	
69-739	Big Rosendahl	18	61	13	44	...	
69-740	Black	18	63	4,5	118	x	
69-741	Susan	18	63,64	4,5;32,33	305	x	
69-742	Ban	18	64	7-9	396	x	
69-743	.....	18	64	10,11,14,15	232	x	
69-744	Elbow	18	64	various	1,528	x	
69-745	West Elbow	18	64	19,30	80	x	
69-746	Carlson	18	64,65	2;35	116	x	
69-747	Clear	18	65	10,11,15,16	182	x	
69-748	Kjostad	18	65	13,14,23,24	438	x	
69-749	Myrtle	18	65	27,28,30-33	860	x	
69-750	Moose	18	67	5,6,8	222	x	
69-751	Bluebird	18	67	6	43	x	
69-752	Dot Hole	18	67	9	10	...	
69-753	.....	18	67	10	45	...	
69-754	Franklin	18	67	11,12,14	145	x	
69-755	Marion	18	67	16,17,20,21	174	x	
69-756	Tooth	18	68	3,10	59	x	
69-757	Net	18	68	4,9	171	x	
69-758	.....	18	68	5,6	60	...	
69-759	.....	18	68	7	50	...	
69-760	Little Johnson	18	68	8,16,17,20,21	320	x	

Ident. number	Name	Location Range	Township	Section	Area in Acres	Meandered	Remarks
69-761	Spring	18	68	14,15,23	209	x	
69-762	.....	18	69	33	24	...	
69-763	Doherty	18,19	58	30,31;25,36	71	x	
69-764	Sunset	18,19	63	7,18;12	309	x	
69-765	Long	18,19	67	7,18;12,2	472	x	
69-766	Headquarters ...	19	50	7,18	65	...	
69-767	.....	19	50	11	10	...	
69-768	Martin	19	50	12	71	...	
69-769	.....	19	50	27,28	22	...	
69-770	Bog	19	50	31,32	25	...	
69-771	Kingberg	19	51	32,33	19	...	
69-772	Spider	19	52	23	107	x	Affected by ditch.
69-773	Scott	19	57	5	25	...	
69-774	Little McQuade .	19	57	8,17	32	x	
69-775	McQuade	19	57	16,17,20	178	x	
69-776	Grass	19	57	19,20	49	...	
69-777	.....	19	57	19,30	12	...	
69-778	Mesaba Park ...	19	57	29,30	40	...	
69-779	.....	19	57,58	2;35	43	...	
69-780	Yates	19	58	11,14	12	...	
69-781	Kinney	19	58	14	36	...	
69-782	Dean	19	58	15	37	...	
69-783	.....	19	58	28	13	...	
69-784	Clear	19	58	30,31	32	...	
69-785	.....	19	58	32	18	...	
69-786	.....	19	58	33	14	...	
69-787	.....	19	58	35	10	...	
69-788	Camp A	19	59	4	20	...	
69-789	Lost Man	19	59	6	18	...	
69-790	Dark	19	59,60	5;32,33	244	x	
69-791	Beaver	19	60	10,15	15	...	
69-792	Candle	19	60	11	10	...	
69-793	Fourteen	19	60	11-14	398	x	
69-794	Thirteen	19	60	12,13	78	x	
69-795	Gate	19	60	13	14	...	
69-796	Leander	19	60	15,16,21,22	253	x	
69-797	Mud	19	60	24	43	...	
69-798	Moose	19	60	26,35	82	x	
69-799	Clear	19	60	27,28,33,34	149	x	
69-800	Mud	19	60	28	71	x	
69-801	Jutila	19	60	34	23	...	
69-802	Hoodoo	19	63,64	1,2;35,36	252	x	
69-803	Rice	19	64	19,20,29,30	160	x	
69-804	.....	19	65	17	11	...	
69-805	Bell	19	65	21,22,26,27	115	x	
69-806	Moose	19	65	27-29,32-34	942	x	
69-807	South Bog	19	65,66	3;34	20	x	
69-808	Bug	19	66	1,2	46	x	
69-809	Silver	19	66	11,12	126	x	
69-810	Elephant	19	66	13-15,23,24	782	x	
69-811	Bog	19	66	34	30	x	
69-812	.....	19	67	6	12	...	
69-813	.....	19	67	8,17	30	...	
69-814	Corner	19	67	15,16,21,22	89	x	
69-815	Chub	19	67	27,33,34	127	x	

Ident. number	Name	Location Range	Township	Section	Area in Acres	Meandered	Remarks
69-816	.....	19	68	12	32	...	
69-817	Amundson.....	19	68	23,24,26	104	x	
69-818	.....	19	68	24	12	...	
69-819	Gannon	19	68	35,36	98	x	
69-820	.....	19	68	36	23	...	
69-821	.....	19	69	1,2,11	16	...	
69-822	.....	19	69	1,12	12	...	
69-823	.....	19	69	4	12	...	
69-824	.....	19	69	5	15	...	
69-825	.....	19	69	8	20	...	
69-826	.....	19	69	9	19	...	
69-827	.....	19	69	10	18	...	
69-828	.....	19	69	16	16	...	
69-829	.....	19	69	16,17,21	34	...	
69-830	Agnus	19	69	17,18	34	x	
69-831	Weir.....	19	69,70	23;34,35	82	x	
69-832	Cruiser	19	69,70	5,6;31,32	120	x	
69-833	Peary	19	70	21,22,27,28	130	x	
69-834	Fishmouth	19	70	21,28	32	x	
69-835	.....	19	70	25	37	...	
69-836	.....	19	70	26,27	30	...	
69-837	Beast	19	70	27,28,33,34	96	x	
69-838	Oslo	19	70	29,30	92	x	
69-839	Brown	19	70	29,32	67	x	
69-840	Six Mile	19,20	57	6;1	92	x	
69-841	Pelican.....	19,20	64,65	various	11,944	x	Dam at outlet.
69-842	Black Duck	19,20	66	various	1,264	x	
69-843	Ek	19,20	69	various	98	x	
69-844	.....	19,20	69	19;24	10	...	
69-845	Kabetogama	19-22	69,70	various	24,800 (25,760)	x	Also in Koochiching County (36). Part of Namakan Reservoir system.
69-846	Heikkila	20	49,50	2,3;34,35	92 (110)	x	Also in Carlton County (9).
69-847	Moberg	20	50	17,18	37	...	
69-848	Prairie	20	50	various	807	x	Dam at outlet.
69-849	Hockey	20	50	27,34	139	x	
69-850	Blackwood	20	50	28,33	25	...	
69-851	Hintsa.....	20	50	31	43	...	
69-852	.....	20	50	35,36	17	...	
69-853	.....	20	50	C 36	16	...	
69-854	Thirty-Six.....	20	50	S 36	110	x	
69-855	Exnell.....	20	55	3	11	...	
69-856	Carey	20	57	11-14	149	x	
69-857	Longyear	20	58	21,22,28	188	x	
69-858	Deepwater	20	59	1,2	25	...	
69-859	Long	20	59	8,17,18,19	247	x	
69-860	Balkan	20	59	9	36	...	
69-861	Gabrielson	20	64	20	20	...	
69-862	.....	20	64	24	14	...	
69-863	Swan	20	65	14	85	x	
69-864	Ash	20	66	7-9,17,18	678	x	
69-865	.....	20	66	18	21	...	
69-866	.....	20	68,69	1;36	11	...	
69-867	Jorgens.....	20	69	1,2,12	64	x	
69-868	Boot	20	69	2,3	57	x	
69-869	.....	20	69	12	36	...	
69-870	Boot Jack.....	20	69,70	3;33-35	294	x	

Ident. number	Name	Location Range	Township	Section	Area in Acres	Meandered	Remarks
69-871	.....	20	70	19,20	92	...	
69-872	Loiten.....	20	70	20,28,29	102	x	
69-873	.....	20	70	27,28	36	...	
69-874	.....	20	70	30	16	...	
69-875	Leeman.....	20,21	50	7;1,12	284	x	Affected by J.D. 3.
69-876	Vang	20,21	51	31;36	126	x	
69-877	Stingy	20,21	59	19;24	36	x	
69-878	Puck	21	50	2	50	x	
69-879	Roosevelt.....	21	50	28	43	...	
69-880	Potshot.....	21	52	33	27	x	
69-881	.....	21	54	5	38	...	
69-882	.....	21	54	5,6	18	...	
69-883	.....	21	54	6	18	x	
69-884	Floodwood	21	54	7,8,17,18	341	x	Dam at outlet.
69-885	Coon	21	55	5,6	161	...	
69-886	.....	21	55	8,17	19	...	
69-887	Janette	21	55	16,17,21	135	x	
69-888	Bay	21	55	18,19	112	x	
69-889	Island	21	55	20,21,29	299	x	
69-890	Upstead	21	55	26,27,34,35	65	x	
69-891	Merrill.....	21	55	28,29	60	x	
69-892	.....	21	55	30	48	...	
69-893	Finberg.....	21	55	33,34	171	x	
69-894	.....	21	55	34	10	...	
69-895	Sand	21	55,56	5;32	103	x	
69-896	Harriet	21	56	22,23,26,27	63	x	
69-897	Little Harriet...	21	56	27,28,33,34	28	...	
69-898	Carson	21	57	3,10	19	...	Formed by mining activity.
69-899	.....	21	57	7,8	78	...	
69-900	Snowshoe	21	57	15,16	21	...	
69-901	Kelly.....	21	57	15,16,21,22	21	...	
69-902	Welcome	21	57	19	41	...	
69-903	.....	21	57	19,20	19	...	Formed by mining activity.
69-904	Mahoning	21	57,58	3,4;33,34	256	...	
69-905	.....	21	58	4	18	...	
69-906	Day.....	21	58	4,5,8,9	121	x	
69-907	Rock	21	58	22,27	55	...	
69-908	.....	21	58	35	19	...	
69-909	.....	21	58,59	2;35	10	...	
69-910	Shoe Pack	21	59	1,12	50	x	
69-911	Island.....	21	59	10,11,14,15	135	x	
69-912	Dewey.....	21	59	13,24	213	x	
69-913	Gansey	21	59	19,20	75	x	
69-914	McCormack.....	21	59	24	59	...	
69-915	Sunset.....	21	59	25	10	...	
69-916	Dollar	21	59	25,26	11	...	
69-917	Rock	21	59	27,34	68	x	
69-918	Clearwater	21	59	28,29	71	x	
69-919	Loven	21	59	28,33	37	x	
69-920	Stuart	21	59	29	26	...	
69-921	Waymier	21	59	29,30	36	x	
69-922	Rat	21	59	33	71	x	
69-923	Hobson	21	59	34	64	...	
69-924	Elk	21	59	SW 34	14	...	
69-925	Shannon	21	59,60	2;35,36	135	x	

Ident. number	Name	Location Range	Township	Section	Area in Acres	Meandered	Remarks
69-926	Braun	21	60	5	11	...	
69-927	Bathtub.....	21	60	5,6	10	...	
69-928	Near Side	21	60	5,6,8	18	...	
69-929	.....	21	60	7	12	...	
69-930	Elbow	21	60	9,16	78	x	
69-931	Luna	21	60	13,24	33	x	
69-932	Perch	21	60	15,16,21,22	340	x	
69-933	Side.....	21	60	16,17,20,21	375	x	Dam at outlet.
69-934	Pickerel	21	60	17	32	...	
69-935	Pearl.....	21	67	17,20	225	x	
69-936	Locator.....	21	70	22,23	140	x	
69-937	War Club.....	21	70	23,24	42	...	
31-1	Long				53 (114)	x	See Itasca County (31).
31-2	.....				2 (11)	...	Do.
69-938	Moran	21,22	58	6,7;12	73 (87)	x	Also in Itasca County (31).
31-3	South Sturgeon				92 (209)	x	See Itasca County (31).
69-939	Sturgeon	21,22	60	various	1,624 (2050)	x	Also in Itasca County (31).
36-1	Nett.....				2,719 (7369)	x	See Koochiching County (36).
36-2	.....				13 (27)	...	Do.

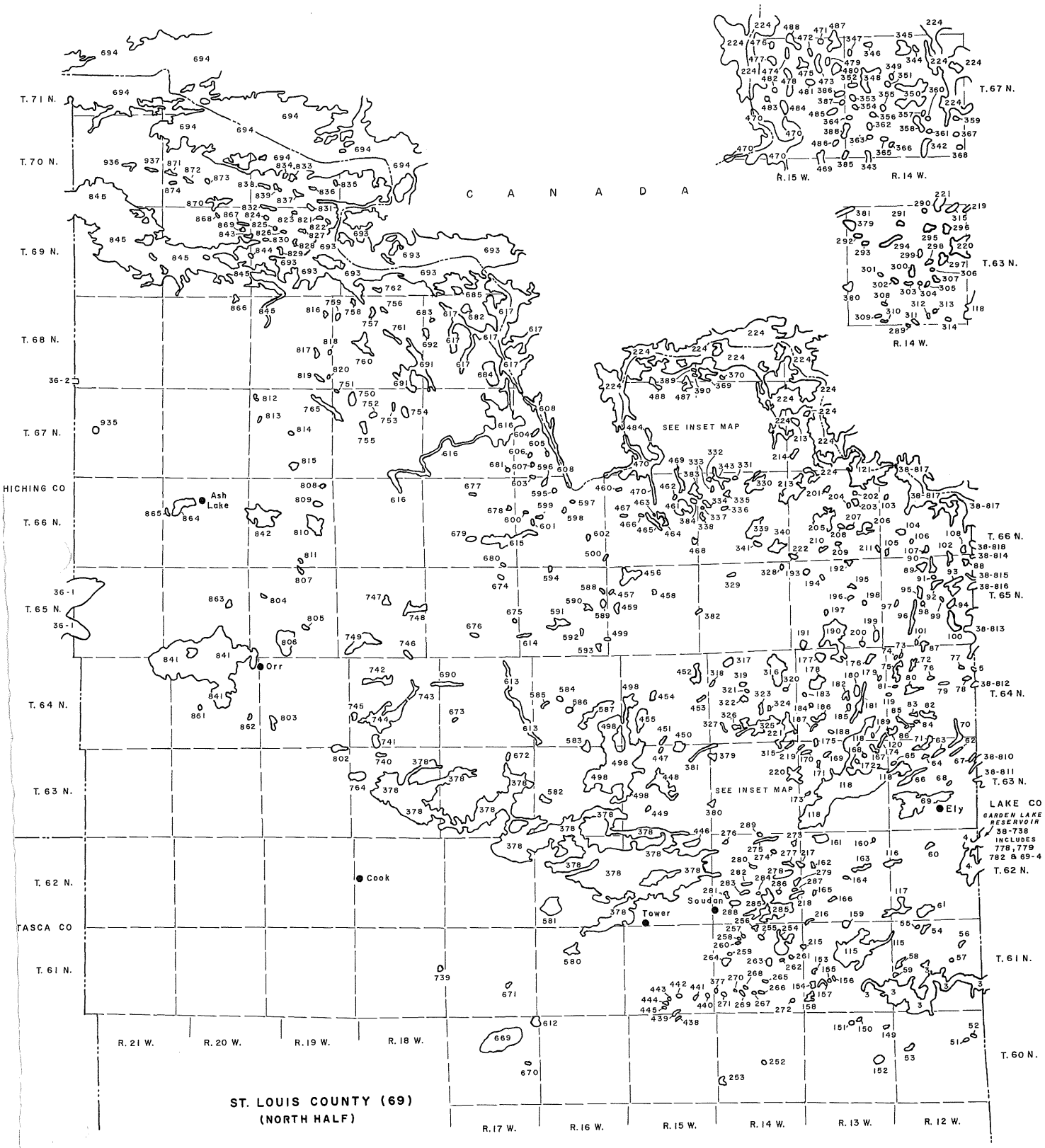
T. 71 N.
T. 70 N.
T. 69 N.
T. 68 N.
T. 67 N.
T. 66 N.
T. 65 N.
T. 64 N.
T. 63 N.
T. 62 N.
T. 61 N.
T. 60 N.
R. 21 W.
R. 20 W.
R. 19 W.
R. 18 W.
R. 17 W.
R. 16 W.
R. 15 W.
R. 14 W.
R. 13 W.
R. 12 W.
C A N A D A
SEE INSET MAP
SEE INSET MAP
HICHING CO
TASCA CO
LAKE CO
Ash Lake
Orr
Cook
Tower
Soudan
Ely
GARDEN LAKE RESERVOIR
38-738
INCLUDES
778,779
782 & 69-4
ST. LOUIS COUNTY (69)
(NORTH HALF)

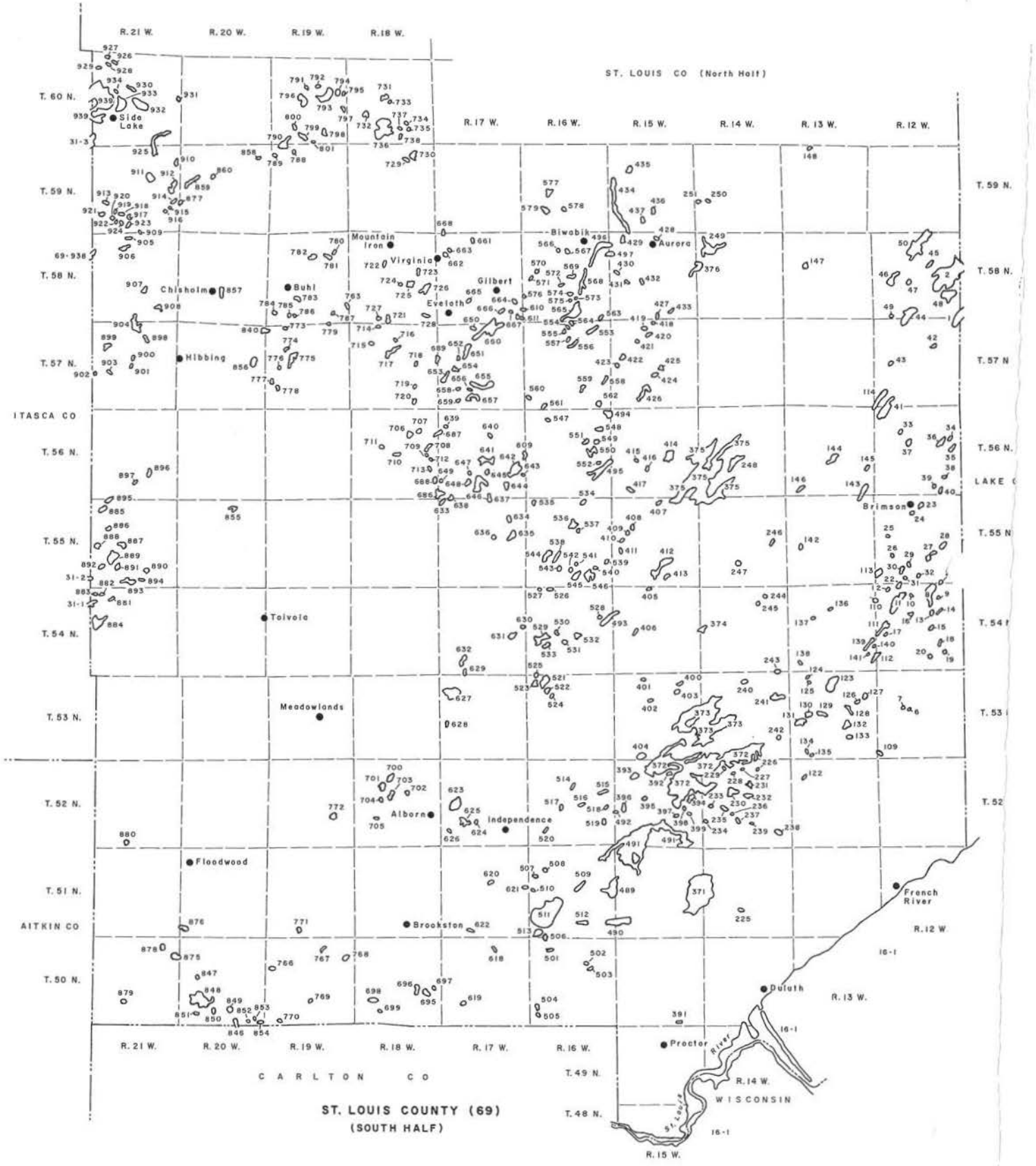
R. 21 W.
R. 20 W.
R. 19 W.
R. 18 W.
R. 17 W.
R. 16 W.
R. 15 W.
R. 14 W.
R. 13 W.
R. 12 W.
ST. LOUIS CO (North Half)
T. 60 N.
T. 59 N.
T. 58 N.
T. 57 N.
T. 56 N.
T. 55 N.
T. 54 N.
T. 53 N.
T. 52 N.
T. 51 N.
T. 50 N.
T. 49 N.
T. 48 N.
ITASCA CO
AITKIN CO
CARLTON CO
WISCONSIN
Side Lake
Mountain Iron
Virginia
Biwabik
Aurora
Chisholm
Buhl
Gilbert
Eveleth
Hibbing
Brimson
Toivola
Meadowlands
Floodwood
Alborn
Independence
Brookston
Duluth
Proctor
French River
St. Louis River
ST. LOUIS COUNTY (69)
(SOUTH HALF)

SCOTT COUNTY (70)

Number of lakes 144
Lake area, acres. 15,407

The lake basins in Scott County were formed primarily from ice blocks deposited in glacial terminal moraine. Some basins were also formed by the irregular deposition of till and some were formed in the flood plain of the Minnesota River Valley. The following table summarizes the origin and distribution of types of lakes found in the county.

Origin	General location	Ident. No.	Name
Irregular deposition of till	Southeast corner of county, T. 113 N., Rs. 24, 25 W.	70-139	Clarks
Ice block basins deposited in till	Throughout county except river valley and southwest corner	70-91 70-98	Cedar Pleasant
Ice block basins deposited in till-filled preglacial valleys	Ts. 114, 115 N., Rs. 21 and 22	70-26 70-72 70-54	Lower Prior Upper Prior Spring
Flood plain lake basins formed by natural levees	Along Minnesota River Valley	70-87 70-118	Fisher Gifford
Oxbow basins formed by cutoff meanders of Minnesota River	Minnesota River Valley, T. 114 N., R. 24 W.	70-134	Horseshoe

Large lakes in Scott County include Lower Prior, 70-26; 820 acres; Cedar, 70-91, 749 acres; Spring, 70-54, 690 acres; and Sutton, 70-94, 463 acres.

Nearly two-thirds of the lakes are affected by artificial drainage systems.

Lakes classified by area

Area in acres

	10 to 25	25 to 50	50 to 75	75 to 100	100 to 125	125 to 150	150 to 200	200 to 500	500 to 1000	Total
Number listed.	16	31	26	16	19	10	10	13	3	144
Number affected by drainage or dry.	2	24	15	15	19	5	5	7	0	92

Ident. number	Name	Location Range	Township	Section	Area in Acres	Meandered	Remarks
70-1	Rice	20,21	113	7,18;12,13	85 (164)	x	Also in Dakota County (19).
66-37	Goose				13 (45)	. . .	See Rice County (66).
70-2	. . . . .	21	113	5	75	. . .	Affected by C.D. 4.
70-3	. . . . .	21	113	11,12	236	. . .	Affected by C.D. 12.
70-4	. . . . .	21	113	19,30	35	. . .	Affected by ditch.

Ident. number	Name	Location Range	Township	Section	Area in Acres	Meandered	Remarks
70-5	.....	21	113	25,26	51	...	Do.
70-6	.....	21	113	27	105	...	Do.
70-7	Vermilion	21	113	28	97	...	Affected by C.D. 12.
70-8	.....	21	113	29,32	86	...	Affected by ditch.
70-9	Krenz	21	114	3	15	x	
70-10	Murphy	21	114	34	59	x	
70-11	.....	21	114	10,11	45 (46)	...	Also in Dakota County (19).
70-12	.....	21	114	16,17,20,21	143	...	Affected by C.D. 4.
70-13	.....	21	114	19,20,29,30	116	...	Do.
70-14	.....	21	114	30	88	...	Do.
70-15	.....	21	115	16	10	...	
70-16	.....	21	115	19,20	25	...	
70-17	.....	21	115	20	20	...	
70-18	.....	21	115	31	27	...	
70-19	Hanrahan	21	115	33,34	67	x	
70-20	.....	21,22	113	7;12	21	...	Affected by C.D. 6.
70-21	Markley.....	21,22	114	6;1	21	...	Do.
70-22	Cleary.....	21,22	114	7;12	137	x	
70-23	.....	21,22	114	19;24	155	...	Affected by C.D. 4.
70-24	Kane	21,22	114	19,30;24,25	276	x	Do.
70-25	Rice	21,22	115	6,7;1,12	195	x	Affected by ditch.
70-26	Lower Prior	21,22	115	30;25,26,35,36	820	x	
70-27	.....	22	112,113	3;34,35	155 (164)	...	Also in Rice County (66).
70-28	.....	22	113	1	15	...	
70-29	St. Catherine ...	22	113	2	122	x	
70-30	.....	22	113	4,9	29	...	Affected by C.D. 5.
70-31	Bradshaw	22	113	9,10,15,16	391	x	
70-32	.....	22	113	SW 11	31	...	Affected by C.D. 6.
70-33	.....	22	113	C 11	47	...	Do.
70-34	.....	22	113	11,12	25	...	
70-35	Lennon	22	113	11-13	204	x	
70-36	.....	22	113	12	19	...	
70-37	.....	22	113	13	48	...	Affected by C.D. 5.
70-38	.....	22	113	14	29	...	Do.
70-39	St. Patricks Marsh	22	113	17-20	99	...	Do.
70-40	Mud	22	113	19,20	83	...	Do.
70-41	.....	22	113	19,20,29,30	74	...	Affected by ditch.
70-42	.....	22	113	20,21	120	...	Do.
70-43	Cedar	22	113	22	59	...	
70-44	.....	22	113	25,26	68	...	Affected by ditch.
70-45	.....	22	113	26,27	40	...	Do.
70-46	.....	22	113	27,28,33,34	43	...	Do.
70-47	.....	22	113	27,34	49	...	Do.
70-48	.....	22	113	30,31	193	...	Do.
70-49	.....	22	113	32,33	203	...	Do.
70-50	McMahon.....	22	113,114	1;35,36	136	x	
70-51	.....	22	113,114	3;34	57	...	Affected by ditch.
70-52	Cynthia.....	22	113,114	4,5;32,33	195	x	Dam at outlet.
70-53	.....	22	114	1,2	13	...	
70-54	Spring	22	114	3-5,8-10	690	x	Dam at outlet.
70-55	.....	22	114	4	17	...	
70-56	Campbell	22	114	5,6	71	x	
70-57	.....	22	114	6	72	...	
70-58	.....	22	114	7	57	...	Affected by C.D. 11.
70-59	.....	22	114	9,16	129	...	Affected by ditch.
70-60	Rice	22	114	S 10,11	107	x	Do.
70-61	Crystal	22	114	N 10,11	33	x	
70-62	.....	22	114	12,13	15	...	
70-63	.....	22	114	13	44	...	
70-64	.....	22	114	14	12	...	

Ident. number	Name	Location Range	Township	Section	Area in Acres	Meandered	Remarks
70-65	Buck	22	114	16,21	81	...	Affected by ditch.
70-66	.....	22	114	19,30	70	...	Affected by C.D. 13.
70-67	.....	22	114	22	62	...	Affected by ditch.
70-68	.....	22	114	23	46	...	Do.
70-69	Fish	22	114	27,28	175	x	
70-70	.....	22	114	29,31,32	70	...	Affected by C.D. 13.
70-71	.....	22	114	34	105	...	Affected by ditch.
70-72	Upper Prior	22	114,115	2-4;34,35	326	x	
70-73	Howard	22	114,115	5;32	101	x	Affected by ditch.
70-74	Dean	22	115	10,14,15	128	x	
70-75	.....	22	115	11	13	...	
70-76	Pike	22	115	23	57	...	
70-77	.....	22	115	C 27	11	...	
70-78	.....	22	115	NW 27	27	...	
70-79	.....	22	115	28	73	...	
70-80	.....	22	115	28,29	67	...	Affected by ditch.
70-81	.....	22	115	29	41	...	Do.
70-82	.....	22	115	30	40	...	Affected by C.D. 11.
70-83.	.....	22	115	31	155	...	Do.
70-84	.....	22	115	31,32	57	...	Do.
70-85	.....	22	115	SW 34	33	...	
70-86	.....	22	115	SE 34	47	...	Affected by C.D. 11.
70-87	Fisher.....	22	115,116	1,2;35,36	262	...	
70-88	Blue	22	115,116	2,3;35	200	...	Affected by ditch.
70-89	.....	22,23	113	6;1	129	...	Do.
70-90	Hickeys	22,23	113	7;12	105	x	Affected by ditch.
70-91	Cedar	22,23	113	7,18,19;12,13,24	749	x	Dam at outlet.
70-92	.....	22,23	113	30;25	123	...	Affected by ditch.
70-93	.....	22,23	114	19,30;24,25	218	...	Affected by C.D. 13.
70-94	Sutton	22,23	114	30,31;23-26,36	463	x	Do.
70-95	O'Dowd.....	22,23	115	19,30;25	256	x	
70-96	.....	23	113	4	25	...	Affected by ditch.
70-97	.....	23	113	7,8,17,18	87	...	Do.
70-98	Pleasant.....	23	113	10,11,15	269	x	
70-99	.....	23	113	15,16,21,22	50	...	Affected by ditch.
70-100	.....	23	113	16	49	...	Do.
70-101	.....	23	113	17-20	54	...	Do.
70-102	.....	23	113	18,19	30	...	Do.
70-103	.....	23	113	19	47	...	Do.
70-104	.....	23	113	22,27	137	...	Do.
70-105	.....	23	113	31	80	...	Do.
70-106	.....	23	113,114	1;36	81	...	Do.
70-107	.....	23	113,114	1,2;35,36	103	...	Do.
70-108	.....	23	114	1,12	121	...	Affected by C.D. 11.
70-109	.....	23	114	10	28	...	Do.
70-110	Geis	23	114	11,12,14	185	x	
70-111	Swamp.....	23	114	13,14,23,24	72	x	
70-112	.....	23	114	14,15,22	38	...	Affected by ditch.
70-113	Mill Pond	23	114	19	17	...	
70-114	Diddle De Woddle	23	114	21,28	57	...	Affected by ditch.
70-115	.....	23	114	22	57	...	Do.
70-116	Strunks	23	115	2,3,10,11	103	x	Do.
70-117	.....	23	115	10	25	...	Do.
70-118	Gifford	23	115	16,17,20,21	98	...	
70-119	.....	23	115	24,25	96	...	Affected by ditch.
70-120	Thole	23	115	25,36	131	x	
70-121	.....	23,24	114	7,18;13	15	...	
70-122	.....	24	113	5	82	...	Affected by ditch.
70-123	.....	24	113	11-14	111	...	Do.
70-124	.....	24	113	20	110	...	Affected by C.D. 3.

Ident. number	Name	Location Range	Township	Section	Area in Acres	Meandered	Remarks
70-125	.....	24	113	21,22	91	...	Do.
70-126	.....	24	113	22	40	...	Do.
70-127	Rice	24	113	25	79	...	Affected by ditch.
70-128	Mitchell	24	113	27,28	101	...	Affected by C.D. 10.
70-129	.....	24	113	28,29	63	...	Affected by C.D. 3.
70-130	.....	24	113	29,32	107	...	Do.
70-131	.....	24	113	34,35	76	...	Affected by ditch.
70-132	Ahlswede	24	114	14	53	...	
70-133	Browns	24	114	29	25	...	
70-134	Horseshoe	24	114	32	31	...	
70-135	.....	24,25	113	19;23,24	180	...	Affected by ditch.
70-136	.....	24,25	113	30,31;25,36	106	...	Do.
70-137	.....	25	113	15,22	72	...	Affected by J.D. 2
70-138	.....	25	113	20,21	38	...	Do.
70-139	Clarks.....	25	113	21,22,27,28	316	x	Do.
70-140	Mahoneys Marsh.	25	113	24,25	118	...	Affected by ditch.
70-141	.....	25	113	26,34,35	128	...	Do.
70-142	.....	25	113	32	63	...	Affected by J.D. 2.
70-143	.....	25	113	34,35	147	...	Do.
70-144	.....	25	113	35,36	108	...	Do.

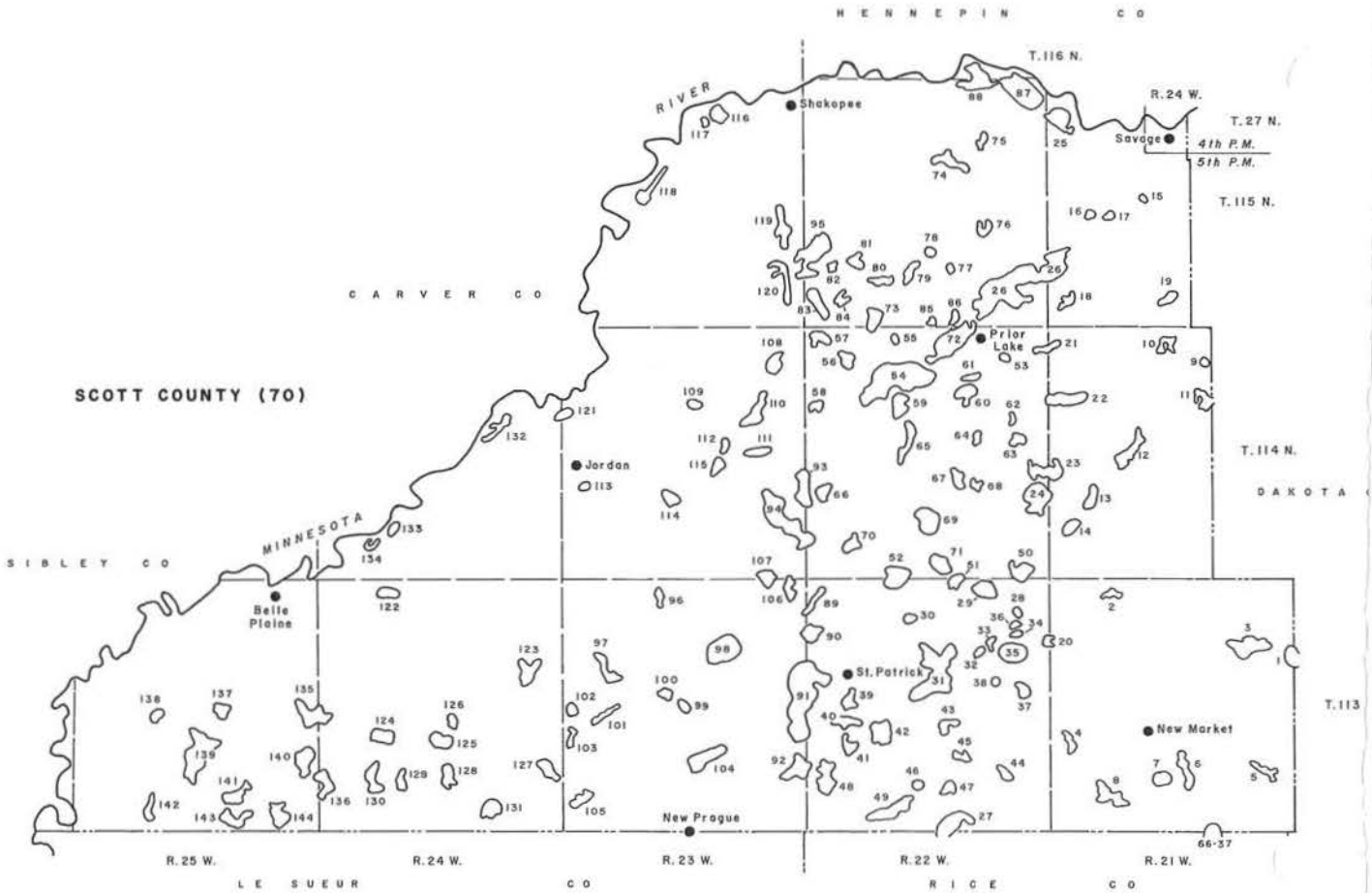

SHERBURNE COUNTY (71)

Number of lakes 168
Lake area, acres. 11,443

Ice blocks deposited in outwash plains formed most of the lake basins in the county. In the eastern half of the county many of the lakes have been partly filled with fine sand sediments derived from the Anoka sand plain area. A few of the small shallow lakes in Township 33 North, Range 26 West, may have been formed as a direct result of wind action which caused "blowouts" or holes excavated by the wind action.

The largest lakes in the county include: Rice, 71-78, 505 acres; Fremont, 71-16, 466 acres; Eagle, 71-67, 426 acres; and Briggs, 71-146, 406 acres.

Orono, 71-13, is a hydropower reservoir owned by the Village of Elk River. The reservoir was originally formed by a dam built across Elk River in 1851.

Lakes classified by area

Area in acres

	10 to 25	25 to 50	50 to 75	75 to 100	100 to 125	125 to 150	150 to 200	200 to 500	500 to 1000	Total
Number listed.	57	44	25	14	5	6	6	10	1	168
Number affected by drainage or dry.	7	8	8	4	2	2	1	1	1	34

Ident. number	Name	Location Range	Township	Section	Area in Acres	Meandered	Remarks
71-1	Twin	25,26	33	19;24	44 (49)	x	Also in Anoka County (2).
71-2	Twin	25,26	34	30;24,25	12 (14)	...	Do.
71-3	Kliever Marsh...	26	32	1,2	33	...	Affected by J.D. 1.
71-4	.....	26	33	2	86	...	Do.
71-5	.....	26	33	11,12	46	...	Do.
71-6	.....	26	33	11-14	31	...	
71-7	.....	26	33	12	11	...	Affected by J.D. 1.
71-8	Eagle	26	33	13,14	39	...	
71-9	.....	26	33	16,17	21	...	
71-10	.....	26	33	WC 23	18	...	Affected by ditch.
71-11	.....	26	33	C 23	16	...	
71-12	.....	26	33	25	60	...	Affected by J.D. 1.
71-13	Orono	26	33	29,31-33	300	...	Municipal power reservoir.
71-14	.....	26	33	34,35	11	...	Affected by C.D. 10.
71-15	Rice	26	33,34	4;33	304	...	Affected by C.D. 1.
71-16	Fremont	26	34	3,4,9,10	466	x	Dam at outlet.
71-17	.....	26	34	SE 6,7	59	...	Affected by ditch.
71-18	.....	26	34	SW 6,7	40	...	
71-19	.....	26	34	NE 8	23	...	
71-20	.....	26	34	SC 8	36	...	
71-21	.....	26	34	12	17	...	1953 air photos show bed exposed.
71-22	West Hunter	26	34	SC 13,24	58	...	
71-23	East Hunter	26	34	SE 13,24	56	...	
71-24	.....	26	34	NC 17	17	...	
71-25	.....	26	34	NW 17	31	...	

Ident. number	Name	Location Range	Township	Section	Area in Acres	Meandered	Remarks
71-26	.....	26	34	17-20	80	...	Affected by J.D. 1.
71-27	.....	26	34	24	43	...	
71-28	.....	26	34	25	11	...	
71-29	Stone.....	26	34	25,36	44	x	
71-30	.....	26	34	36	26	...	Affected by C.D. 1.
71-31	.....	26	34,35	3;34	38	...	
71-32	.....	26	34,35	4;33	12	...	
71-33	.....	26	35	11,14	20	...	
71-34	.....	26	35	13	31	...	
71-35	.....	26	35	20	24	...	
71-36	Long Pond	26	35	22,23	82	...	
71-37	.....	26	35	23	13	...	
71-38	.....	26	35	23,24	36	...	1963 air photos show part of bed exposed.
71-39	.....	26	35	25	19	...	
71-40	Sandy	26	35	25,36	70	x	
71-41	Cantlin	26	35	28,33	133	x	
71-42	.....	26	35	29	56	...	
71-43	.....	26	35	29-32	63	...	
71-44	Little Diamond .	26	35	SW 31	25	...	Affected by ditch.
71-45	Helene	26	35	SE 31	21	...	
71-46	Diann	26	35	31,32	101	...	
71-47	.....	26	35	32	85	...	Affected by ditch.
71-48	.....	26	35	33,34	16	...	
71-49	.....	26	35	C 34	10	...	
71-50	.....	26	35	NE 34	10	...	
71-51	.....	26	35	EC 34	13	...	
71-52	.....	26,27	34	6;1	12	...	
71-53	Lake of the Woods	26,27	34	30,31;25	67	x	Affected by C.D. 1.
71-54	.....	26,27	35	19;24	92	...	
71-55	Elk	26,27	35	30,31;36	336	x	Dam at outlet.
71-56	Mud	27	33	1,2	70	x	Affected by C.D. 29.
71-57	Birch.....	27	33	2,11	149	x	Do.
71-58	.....	27	33	NE 4	14	...	
71-59	.....	27	33	NW 4	16	...	
71-60	.....	27	33	WC 4	25	...	
71-61	.....	27	33	10	26	...	
71-62	.....	27	33	18	15	...	
71-63	Preusse	27	33	21	57	...	
71-64	.....	27	33	27,28	28	...	Affected by C.D. 33.
71-65	.....	27	33	28,29	69	...	
71-66	.....	27	33	30	16	...	
71-67	Eagle	27	33,34	6;30-32	426	x	Dam at outlet.
71-68	Josephine	27	34	3,10	132	x	Affected by C.D. 2.
71-69	Ann.....	27	34	15,22	226	x	
71-70	.....	27	34	18	41	...	
71-71	.....	27	34	19	24	...	
71-72	.....	27	34	26	47	...	Affected by ditch.
71-73	.....	27	34	31	17	...	
71-74	.....	27	34	35,36	39	...	
71-75	.....	27	34,35	3;34	18	...	
71-76	.....	27	35	23,26	23	...	
71-77	.....	27	35	24	21	...	
71-78	Rice	27	35	26,27,34,35	505	x	1953 air photos show part of bed exposed.
71-79	.....	27	35	34	11	...	
48-10	Rice				25 (512)	x	See Mille Lacs County (

Ident. number	Name	Location Range	Township	Section	Area in Acres	Meandered	Remarks
71-80	.....	27,28	18,13	33	56	...	Affected by ditch.
71-81	Mitchell	27,28	33	18;13,24	156	x	Originally meandered as part of Big Lake.
71-82	Big	27,28	33	18,19;24	241	x	
71-83	Keller	27,28	33	19,30;24,25	71	...	
71-84	Johnson Slough .	27,28	34	6;1	117	x	Affected by ditch.
71-85	Big Mud	27,28	34	7;12	263	x	
71-86	.....	27,28	34	19;24	26	x	
71-87	.....	27,28	34	30;25	32	...	
71-88	.....	27,28	35,36	6;1;31;36	12 (16)	...	Also in Mille Lacs County (48).
71-89	.....	28	33	3,10	43	...	
71-90	.....	28	33	C 8	12	...	
71-91	.....	28	33	NE 8	11	...	
71-92	.....	28	33	8,17	22	...	
71-93	Bucks	28	33	10,11	43	...	1953 air photos show part of bed exposed.
71-94	Hidden	28	33	N 11	72	...	
71-95	Strand	28	33	S 11	25	...	
71-96	Thompson.....	28	33	11-14	127	...	
71-97	Blacks	28	33	13	27	...	
71-98	Wood	28	33	14	75	...	
71-99	Landis	28	33	14,23	60	...	
71-100	.....	28	33	23	10	...	
71-101	Beulah Pond ...	28	33	23,24	27	...	
71-102	.....	28	33	27	11	...	Affected by ditch.
71-103	.....	28	34	5	22	...	Affected by C.D. 19.
71-104	.....	28	34	13	21	...	
1-105	Danzel Slough ..	28	34	13,24	79	...	
71-106	.....	28	34	23	57	...	
71-107	Duffy.....	28	34	23,26	27	...	
71-108	Duck Pond	28	34	24,25	60	...	
71-109	Lundberg Slough	28	34	25,26	63	...	Affected by C.D. 34.
71-110	Frederickson Slough.....	28	34	36	33	...	
71-111	Jim	28	35	27,34	20	...	1953 air photos show bed exposed.
71-112	.....	28	35	5	10	...	
71-113	.....	28	35	W 8	116	...	Affected by C.D. 11.
71-114	.....	28	35	NC 8	19	...	
71-115	.....	28	35	25,26	65	...	Affected by C.D. 2.
71-116	Clitty	28,29	34	19,20;24,25	56	...	
71-117	.....	28,29	35	6;7;1,12	65	...	Affected by C.D. 14.
71-118	Boyd	28,29	35	18;13	125	x	
71-119	Eilers	29	34	4,9	32	...	
71-120	.....	29	34	5-8	187	...	Affected by C.D. 13.
71-121	.....	29	34	8	10	...	
71-122	.....	29	34	8,17	34	...	
71-123	Camp.....	29	34	9,16	83	...	
71-124	.....	29	34	10,11,15	43	...	
71-125	Prairie	29	34	15	80	...	
71-126	Masford.....	29	34	16,17,20,21	90	...	
71-127	.....	29	34	17,18	45	...	
71-128	.....	29	34	17,20	28	...	
71-129	Jones	29	34	17-20	77	...	

Ident. number	Name	Location			Area in Acres	Meandered	Remarks
		Range	Township	Section			
71-130	.....	29	34	19	19	...	
71-131	.....	29	34	19,20	23	...	
71-132	Crescent.....	29	34	20	65	...	
71-133	.....	29	34	20,29,30	14	...	
71-134	.....	29	34	20,21,28,29	43	...	
71-135	.....	29	34	21	29	...	
71-136	.....	29	34	NW 21,22	10	...	
71-137	.....	29	34	SW 21,22	49	...	
71-138	.....	29	34	28	53	...	
71-139	.....	29	34	29	12	...	
71-140	.....	29	34	33	20	...	
71-141	Elk	29	34,35	3,4;33,34	352	x	
71-142	Ice.....	29	35	3,9,10	187	...	
71-143	.....	29	35	7,18	87	...	Affected by ditch.
71-144	.....	29	35	9	29	...	
71-145	Julia	29	35	22,23,26,27	137	x	
71-146	Briggs.....	29	35	22,27,28	406	x	
71-147	Rush	29	35	27,34	161	x	Dam at outlet.
71-148	.....	30	34	1,11,12	87	...	
71-149	Stickney	30	34	2,10,11	85	x	
71-150	.....	30	34	3,4,9	67	...	
71-151	.....	30	34	3,10	15	...	
71-152	.....	30	34	10	118	...	
71-153	Clear.....	30	34	10,11,14	109	x	
71-154	.....	30	34	NE 11	49	...	
71-155	.....	30	34	SE 11	66	...	
71-156	.....	30	34	15	14	...	
71-157	Cater.....	30	34,35	1;36	28	x	
71-158	Pickerel	30	34,35	3,4;34	165	x	
71-159	Long	30	34,35	4,5;33,34	180	x	
71-160	.....	30	35	1	24	...	
71-161	.....	30	35	10	25	...	
71-162	.....	30	35	27	11	...	
71-163	.....	30	35	28	13	...	
71-164	.....	30	35	28,33	17	...	
71-165	.....	30	35	32	27	...	
71-166	.....	30	35	NW 34	21	...	
71-167	.....	30	35	SW 34	39	...	
71-168	.....	30	35	NE 34	37	...	

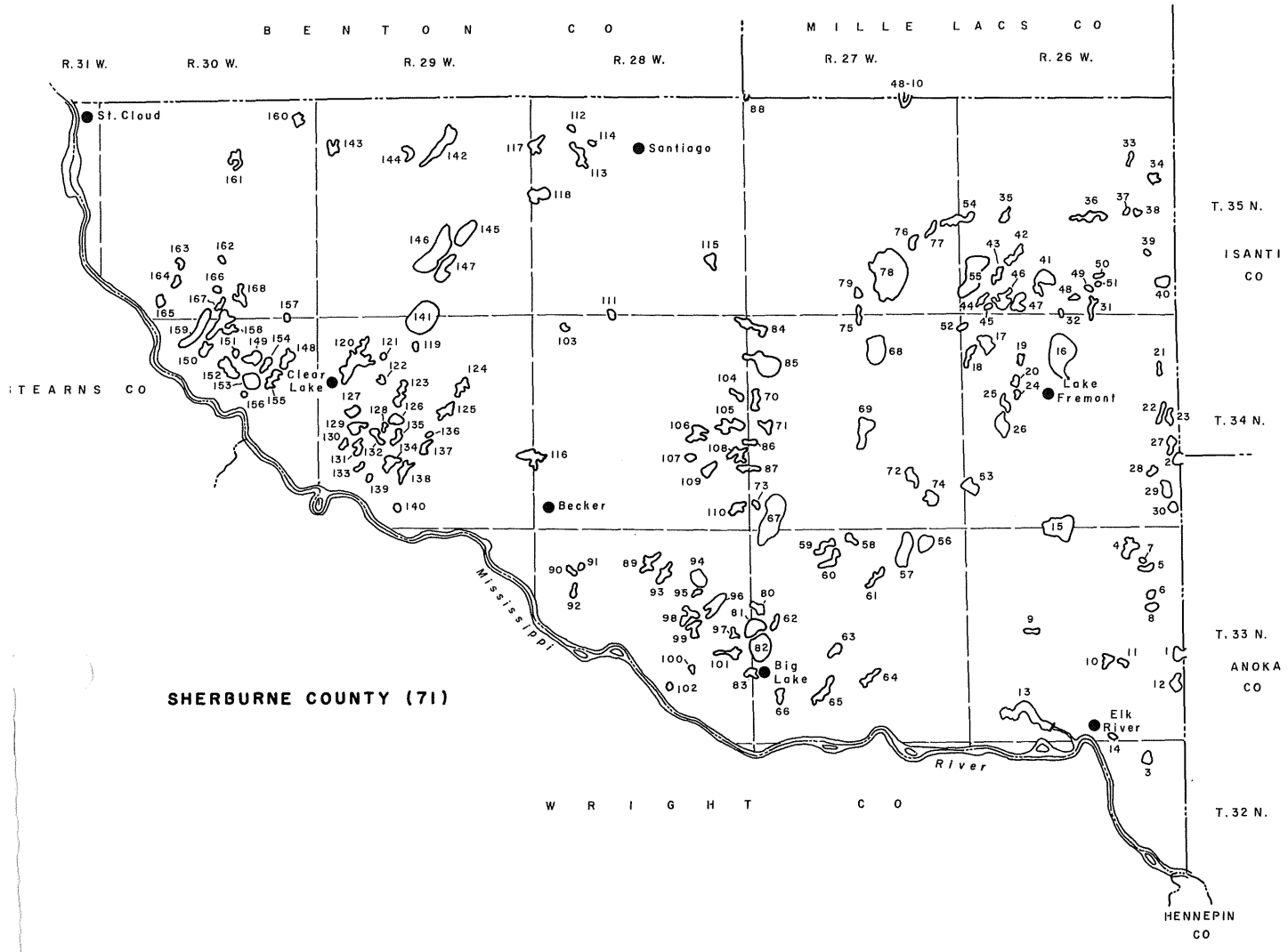
B E N T O N C O
M I L L E L A C S C O
R. 31 W.
R. 30 W.
R. 29 W.
R. 28 W.
R. 27 W.
R. 26 W.
T. 35 N.
T. 34 N.
T. 33 N.
T. 32 N.
ISANTI CO
ANOKA CO
HENNEPIN CO
W R I G H T C O
STEARNS CO
St. Cloud
Santiago
Clear Lake
Becker
Lake Fremont
Big Lake
Elk River
Mississippi River
SHERBURNE COUNTY (71)

SIBLEY COUNTY (72)

Number of lakes 101
Lake area, acres. 16,062

Nearly all of the lake basins in the county were formed by the irregular deposition of glacial till. Most of the lakes are shallow and about two-thirds of them have been affected by artificial drainage. In the Minnesota River Valley along the eastern county boundary are a few scattered flood plain lakes. Buck, 72-10, is a typical oxbow basin formed by a meander cutoff of the Minnesota River.

Large lakes in Sibley County

Ident. No.	Name	Area, acres
72-50	High Island	1,634
72-18	Mud	1,051
72-42	Titlow	924
72-49	Schilling	779
72-17	Washington	700
72-13	Silver	697
72-30	Severance	599

Lakes classified by area

Area in acres

	10 to 25	25 to 50	50 to 75	75 to 100	100 to 125	125 to 150	150 to 200	200 to 500	500 to 1000	1000 to 2500	Total
Number listed.	14	13	23	13	12	2	7	8	7	2	101
Number affected by drainage or dry.	3	8	21	11	10	2	6	6	1	0	68

Ident. number	Name	Location Range	Township	Section	Area in Acres	Meandered	Remarks
72-1	.....	25	113	8	28	...	
72-2	.....	25	113,114	3,4;33,34	11	...	
72-3	.....	25	113,114	6;31	102	...	Affected by C.D. 12.
72-4	.....	25	114	19	68	...	Affected by C.D. 32.
72-5	.....	25	114	20	150	...	Do.
72-6	Kerry.....	25	114	20,21,29	128	x	Affected by ditch.
72-7	Holste Marsh ...	25	114	23	61	...	Do.
72-8	.....	25	114	35	15	...	Do.
72-9	Horseshoe	26	112	13	11	...	
72-10	Buck	26	112	23,24	27	...	
72-11	.....	26	112	23,24,26	34	...	
72-12	.....	26	112	29,32	54	...	Affected by ditch.
72-13	Silver	26	113	4,5,6,8,9	697	x	Dam at outlet.
72-14	.....	26	113	7	47	...	Affected by C.D. 26.
72-15	.....	26	113	25	14	...	
72-16	.....	26	113,114	1,2;35,36	224	...	Affected by C.D. 12.
72-17	Washington.....	26	114	14-16,21-23	700	x	
72-18	Mud	26	114	17-22	1,051	x	
72-19	.....	26	114	18	12	...	
72-20	.....	26	114	26	87	...	Affected by ditch.

Ident. number	Name	Location Range	Township	Section	Area in Acres	Meandered	Remarks
72-21	.....	26,27	114	31;36	107	...	Affected by C.D. 26.
72-22	.....	27	113	33	96	...	Affected by J.D. 1.
72-23	Curran.....	27	114	9,10,15,16	499	x	Originally meandered as three separate lakes.
72-24	Fahey	27	114	11,12	82	x	Affected by C.D. 29.
72-25	Schauer.....	27	114	23,26,27	157	x	
43-2	Brian.....				19 (145)	x	See McLeod County (43).
72-26	.....	27,28	112	6;1	53	...	Affected by ditch.
72-27	.....	27,28	113	7;12	76	...	Affected by C.D. 8.
72-28	.....	27,28	114	6;1	70	...	Affected by J.D. 8.
72-29	.....	27,28	114	7;1,12	208	...	Do.
72-30	Severance.....	27,28	114	7,8,17,18;13	599	x	Affected by C.D. 17.
52-33	Rice				24 (130)	x	See Nicollet County (52).
72-31	.....	28	112	3	63	...	Affected by ditch.
72-32	.....	28	112	13,24	77	...	Affected by C.D. 43.
72-33	.....	28	112	15,16,21,22	63	...	Do.
72-34	.....	28	112	30,31	53	...	Affected by J.D. 6.
72-35	.....	28	112	33	84	...	Affected by J.D. 9.
72-36	Rice	28	112	33,34	98	x	Do.
72-37	.....	28	112,113	6;31,32	29	...	
72-38	Duff.....	28	113	2,3	151	x	Affected by C.D. 8.
72-39	Altnow	28	113	10,11,14,15	269	x	
72-40	Weimann	28	113	11,14	191	x	Affected by C.D. 8.
72-41	Beatty.....	28	113	14,23,24	124	x	Affected by ditch.
72-42	Titlow.....	28	113	20-22,27-29	924	x	
72-43	.....	28	113	27,28	11	...	
72-44	.....	28	113	31	24	...	
72-45	Mud	28	113	32,33	74	x	
72-46	.....	28	113,114	3;34	20	...	
72-47	Kirby.....	28	113,114	3,4;33,34	81	x	Affected by C.D. 8.
72-48	Berge	28	114	2,3,10,11	252	x	Affected by ditch.
72-49	Schilling.....	28	114	4,5,8,9,16,17	779	x	
72-50	High Island	28	114	various	1,634	x	Dam at outlet.
72-51	.....	28	114	13	71	...	Affected by ditch.
72-52	Fadden	28	114	14,15,22,23	132	x	Do.
72-53	Grack	28	114	23,24	50	x	Do.
72-54	Hahn	28	114	31,32	85	x	
72-55	Mud	28	114	33	52	x	
72-56	.....	28	114	34	22	...	
72-57	Mud	28,29	114	30,31;25,36	67 (78)	...	Also in McLeod County (43).
72-58	Marsh	29	112	4,9	82	...	Affected by C.D. 41.
72-59	.....	29	112	6	51	...	Affected by C.D. 42.
72-60	.....	29	112	24	45	...	Affected by ditch.
72-61	.....	29	112	35	19	...	
72-62	Allen.....	29	112,113	6,31	122	...	Affected by C.D. 42.
72-63	.....	29	113	1,2,12	182	...	Affected by ditch.
72-64	.....	29	113	5,8	10	...	
72-65	.....	29	113	19,30	58	...	Affected by ditch.
72-66	Indian	29	113	20,21,28,29	377	x	Affected by C.D. 56.
72-67	.....	29	113	36	71	...	Affected by ditch.
43-46	Allen.....				5 (26)	...	See McLeod County (43).
72-68	Mud	29,30	112	7,18;12	169	x	Affected by C.D. 3.
72-69	Sand	29,30	112	18,19;13,24	122	x	
72-70	.....	30	112	10	60	...	Affected by C.D. 23.
72-71	.....	30	112	17	53	...	Affected by C.D. 13.
72-72	.....	30	112	17,20	44	...	Do.

Ident. number	Name	Location Range	Township	Section	Area in Acres	Meandered	Remarks
72-73	Cottonwood	30	112	19,30	107	x	Affected by C.D. 40.
72-74	.....	30	112,113	6;32	43	...	Affected by C.D. 2.
72-75	.....	30	113	2,3	26	...	Affected by ditch.
72-76	.....	30	113	3,4	67	...	Do.
72-77	.....	30	113	5,8	78	...	Do.
72-78	.....	30	113	6,7	196	...	Do.
72-79	.....	30	113	10	64	...	Do.
72-80	.....	30	113	14	31	...	Affected by C.D. 42.
72-81	.....	30	113	19,20	37	...	Affected by C.D. 11.
72-82	.....	30	113	23	115	...	Affected by C.D. 42.
72-83	.....	30	113	23,26	88	...	Affected by C.D. 42.
72-84	.....	30	113	26,27,34,35	104	...	Do.
72-85	.....	30	113	29,30	70	...	Affected by C.D. 44.
72-86	.....	30	113	30	120	...	Affected by C.D. 11.
43-88	Ward				88 (216)	x	See McLeod County (43).
72-87	.....	30,31	112,113	6;31;1	110	...	Affected by C.D. 2 and C.D. 13.
72-88	.....	30,31	113	7,12	26	...	Affected by ditch.
43-116	Round Grove....				106 (307)	x	See McLeod County (43).
72-89	Clear.....	31	111,112	various	289 (526)	x	Also in Nicollet County (52).
72-90	.....	31	112	2,3	50	...	Affected by C.D. 13.
72-91	Grundmeyer Pothole.....	31	112	3	54	...	Affected by ditch.
72-92	.....	31	112	13,14	52	...	Affected by C.D. 4.
72-93	Swan	31	112	17-20	707	x	
72-94	.....	31	112	25	25	...	
72-95	Mud	31	112	25,26	109	x	
72-96	.....	31	113	1,12	23	...	Affected by ditch.
72-97	.....	31	113	12	14	...	Do.
72-98	.....	31	113	28,33	104	x	Affected by J.D. 7.
72-99	Alkali	31	113	29,32	212	x	Do.
72-100	Buck	31	114	2-4,10,11	449	x	Affected by J.D. 24.
72-101	.....	31	114	25,26	24	...	
65-1	.....				13 (88)	...	See Renville County (65).

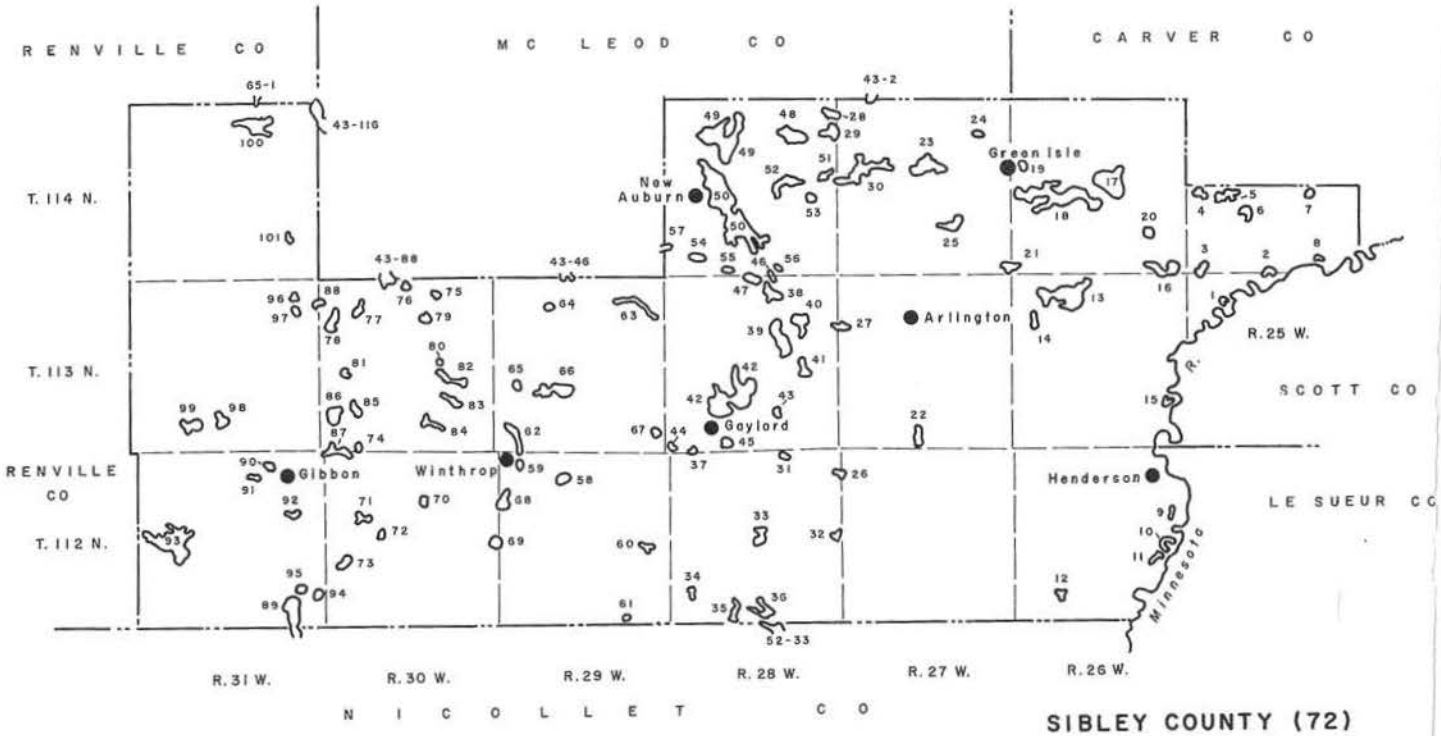

SIBLEY COUNTY (72)

STEARNS COUNTY (73)

Number of lakes 294
Lake area, acres. 34,327

The lake basins in the county were formed from ice blocks deposited in till and in outwash and from the irregular deposition of till.

The basins formed by ice blocks deposited in till are located mainly along the St. Croix Terminal Moraine which extends in a general northwest-southeast direction across the county to the vicinity of Richmond. The eastern, south-central, and southwestern parts of the county are outwash plains which contain scattered lakes in ice block depressions. A band of outwash sediments also extends along the Sand River in the western part of the county from Sauk Center to New Munich. The areas between the moraines and outwash plains are rolling ground moraine containing ice block lakes and basins formed by the irregular deposition of till. The following table lists examples of types of lakes in the county.

Origin	Ident. No.	Name
Basins formed by the irregular deposition of till	73-273	McCormick
	73-258	George
Basins formed by ice blocks deposited in outwash plains	73-55	Grand
	73-278	Tamarack
Basins formed by ice blocks deposited in outwash in preglacial valleys	79-139	Long
	79-147	North Browns
	79-151	Mud
Basins formed by ice blocks deposited in till	79-106	Big Fish
	79-117	Big Spunk
	79-196	Rice

Large lakes located entirely within Stearns County

Ident. No.	Name	Area, acres
73-196	Rice	1,568
73-157	Horseshoe	995
73-133	Cedar Island	995
73-138	Two Rivers	756
73-37	Pearl	755
73-55	Grand	666
73-106	Big Fish	591

Koronis, 73-200, has the largest lake area in the county, 3,109 acres, but it is also in Meeker County where the lake has an additional 362 acres.

Lakes classified by area

Area in acres

	10 to 25	25 to 50	50 to 75	75 to 100	100 to 125	125 to 150	150 to 200	200 to 500	500 to 1000	1000 to 2500	2500 to 5000	Total
Number listed.	73	80	36	22	22	12	16	24	7	1	1	294
Number affected by drainage or dry.	0	25	11	9	3	3	8	2	1	0	0	62

STEARNS COUNTY (73)

Ident. number	Name	Location Range	Township	Section	Area in Acres	Meandered	Remarks
73-1	Dallas	27	122	4	23	...	
73-2	Feldges	27	122	4,5	32	...	
73-3	Maria	27	122	5-8	57	x	
73-4	Long	27	122	5,8	56	x	
73-5	Hinz	27	122	7,18	13	...	
73-6	Crooked	27	122	8	112	x	
73-7	Quinn	27	122	SE 18	21	...	
73-8	Hulbert	27	122	NC 18	13	...	
73-9	Lynden	27	122	19,20,29,30	64	x	Affected by ditch.
86-242	Wiegand				14 (85)	...	See Wright County (86).
86-243	Grass				23 (123)	...	See Wright County (86). Dam at outlet.
73-10	Bunt	27	123	31	100	...	
73-11	Warner	27	123	33	31	x	
73-12	Fuller	27	123	33,34	35	...	
86-249					5 (12)	...	See Wright County (86). Reservoir.
86-252	Clearwater				874 (3704)	x	See Wright County (86).
73-13		27,28	122	31;36	21	...	
86-281	Caroline				60 (138)	...	See Wright County (86).
73-14	Marie	28	121	4,5,8,9	76 (145)	x	Also in Wright County (86). Dam at outlet.
86-282	Louisa				81 (183)	...	See Wright County (86).
86-284	Augusta				72 (186)	...	Do.
73-15	Otter	28	121,122	1,2;36	125	...	
73-16		28	122	4,9	39	...	Affected by ditch.
73-17		28	122	12,13	47	...	
73-18		28	122	24,25	18	...	
73-19		28	122	25,36	49	...	Affected by ditch.
73-20	Laura	28	122	27,34	147	x	
73-21		28	122	35,36	20	...	
73-22	Mund	28	122,123	1,2;35,36	37	...	Affected by ditch.
73-23	Beaver	28	122,123	5,6;31,32	158	x	
73-24		28	123	7,18	13	...	
73-25		28	123	16	11	...	
73-26		28	123	32	63	...	
73-27		28	124	34	14	...	
73-28		28	124	35	26	...	
73-29		28	124	28	16	...	
73-30		28	125	5	15	...	
73-31	Watab	28	125	8,17,18	49	x	
73-32	Davenport	28	125	28,29	37	x	Affected by ditch.
73-33		28	125	33,34	14	...	
73-34	Willow	29	121	8,9	186	...	Air photos show part of bed exposed.
73-35	School Section	29	121,122	1;36	183	x	
73-36	Carter	29	121,122	6;31	31	x	
73-37	Pearl	29	122	2,3,10,11	755	x	Dam at outlet.
73-38	Carnelian	29	122	13,24	180	x	
73-39		29	122	15,16	181	...	Affected by ditch.
73-40		29	122	15,22	13	...	
73-41		29	122	18,19	17	...	
73-42	Island	29	122	19	94	...	
73-43	Days	29	122	22,27	30	x	

Ident. number	Name	Location Range	Township	Section	Area in Acres	Meandered	Remarks
73-44	Murray.....	29	122	26	44	x	
73-45	.....	29	122	26,34,35	60	...	
73-46	Swamp.....	29	122	29,32	32	x	Affected by ditch.
73-47	.....	29	122	30	42	...	
73-48	Swamp.....	29	122	31,32	23	x	
73-49	Marty.....	29	122,123	3,4;33,34	82	x	Affected by ditch.
73-50	.....	29	122,123	4,5;32,33	37	...	Do.
73-51	Pleasant.....	29	123	1,2	220	x	
73-52	Rockville	29	123	NE 10,11	21	x	
73-53	.....	29	123	SE 10,11	13	...	
73-54	.....	29	123	15	33	...	
73-55	Grand	29	123	21,28,29	666	x	Dam at outlet.
73-56	.....	29	123	22	20	...	
73-57	Rausch	29	123	26,27	68	x	
73-58	.....	29	123	27,34	118	...	
73-59	Mud	29	123	32,33	76	x	
73-60	.....	29	123	33	37	...	Affected by ditch.
73-61	.....	29	123	36	10	...	
73-62	.....	29	124	N 16	12	...	
73-63	.....	29	124	S 16	53	...	
73-64	Kraemer	29	124	17,18	200	x	
73-65	Ketter	29	124	19,30	31	...	
73-66	.....	29	124	20	27	...	
73-67	.....	29	124	25,26,35,36	157	x	Affected by C.D. 42.
73-68	Mud	29	124	36	49	...	Do.
73-69	Swamp.....	29	125	20	40	x	Affected by ditch.
73-70	Watab	29	125	25,26,35,36	95	x	
73-71	Lower Watab ...	29	125	26,35	24	x	
73-72	Rossier.....	29	125	34,35	40	x	
73-73	.....	29	126	14	30	...	
73-74	.....	29	126	30	11	...	Affected by ditch.
73-75	Shepard.....	29	126	31	108	x	
73-76	Goodners	29,30	122	7,8,18;12,13	285	x	
73-77	.....	29,30	125	31;36	13	...	
73-78	.....	30	122	1	41	...	
73-79	Schackman	30	122	4,5,8,9	60	x	
73-80	School.....	30	122	15	59	x	
73-81	.....	30	123	2,3	57	...	Affected by ditch.
73-82	Schneider	30	123	20	53	x	
73-83	Great Northern..	30	123	20,21,28,29	113	x	
73-84	.....	30	123	23-26	26	...	
73-85	.....	30	123	24,25	147	...	
73-86	Knaus	30	123	27,28	107	x	
73-87	Krays	30	123	28	90	...	
73-88	Bolting	30	123	28,29	103	x	
73-89	Zumwalde.....	30	123	29,30	111	...	
73-90	.....	30	123	32	24	...	
73-91	Stump	30	124	1,2	73	x	
73-92	Sagatagan.....	30	124	1,12	170	x	
73-93	Pflueger	30	124	2,11	14	...	
73-94	.....	30	124	3,10	13	...	
73-95	.....	30	124	SE 4,9	18	...	
73-96	Schuman	30	124	SW 4,9	20	...	
73-97	Kreigle	30	124	5	103	...	
73-98	Pitts	30	124	7	100	x	
73-99	Minnie.....	30	124	7,18	20	...	

Ident. number	Name	Location Range	Township	Section	Area in Acres	Meandered	Remarks
73-100	Kalla	30	124	8	104	x	
73-101	Schmid	30	124	9	36	...	
73-102	Big Watab	30	124	9,16,21	233	x	Dam at outlet
73-103	Dullinger	30	124	13	21	...	
73-104	Island	30	124	13,14	118	x	
73-105	Long	30	124	14	31	...	
73-106	Big Fish	30	124	20,21,28,29,32,33	591	x	
73-107	Long	30	124	20,29	158	x	
73-108		30	124	21	17	...	
73-109	Little Watab	30	124	22,23,26,27	92	x	
73-110		30	124	31	73	...	Affected by ditch.
73-111	Mud	30	124	31,32	37	...	Do.
73-112	Eagle	30	124	32	51	x	Do.
73-113		30	124	C 34	11	...	
73-114		30	124	NE 34	31	...	
73-115		30	124	35	11	...	
73-116		30	124,125	3;34	13	...	
73-117	Big Spunk	30	124,125	5;32,33	410	x	Dam at outlet.
73-118	Pelican	30	125	5,7,8	344	x	
73-119	Little Pine	30	125	7	23	x	
73-120	Little Pelican	30	125	8,9	46	x	
73-121		30	125	16	16	...	
73-122	Ochotto	30	125	21,22	40	x	
73-123	Lower Spunk	30	125	21,28	269	x	
73-124	Kepper	30	125	22,23,26	191	x	Affected by C.D. 25.
73-125	Achman	30	125	25	49	x	
73-126	Anna	30	125	26,27	133	x	
73-127	Linneman	30	125	27,28,33,34	108	x	Lake originally meandered to include Minnie Lake (73-129).
73-128	Middle Spunk	30	125	28,29	242	x	
73-129	Minnie	30	125	28,33	59	...	Originally meandered as part of Linneman Lake (73-127).
73-130		30	125	34	12	...	
73-131		30,31	123	6;1	31	...	
73-132	Thein	30,31	123	19;24	37	x	
73-133	Cedar Island	30,31	123	30-32;24,25,36	995	x	
73-134	Sand	30,31	124	30,31;25,36	133	x	
73-135	Sand	30,31	124,125	6;31;1	29	x	Affected by ditch.
73-136	Pine	30,31	125	7;12	112	x	
73-137	Englemeier	30,31	125	19;24	27	...	
73-138	Two Rivers	30,31	125,126	6;19,30,31;36	756	x	Air photos show part of bed exposed.
73-139	Long	31	122	1,2,11,12	478	x	
73-140	Mud	31	122	2,3	95	x	
73-141	Long	31	122	3	53	x	
73-142		31	122	NC 3	29	...	
73-143		31	122	3,4	27	...	
73-144	Pirz	31	122	5-8	80	x	
73-145	Voss Slough	31	122	6	25	...	
73-146		31	122	7	13	...	
73-147	North Browns	31	122	11,14	312	x	
73-148	South Browns	31	122	13,14,23,24	97	x	Mostly drained by ditch.
73-149		31	122	16,21	20	...	
73-150	Eden	31	122	23-26	290	x	Dam at outlet.
73-151	Mud	31	122	26,35	171	x	
73-152		31	122	29	15	...	
73-153		31	122	32	37	...	
73-154		31	122	33	33	...	

Ident. number	Name	Location Range	Township	Section	Area in Acres	Meandered	Remarks
73-155	.....	31	123	21	41	...	
73-156	Becker	31	123	22-24,26	222	...	
73-157	Horseshoe	31	123	25,26,34-36	995	x	
73-158	Schroeder	31	123	27	47	...	
73-159	Big	31	123	27-29,32-34	446	x	
73-160	Henn	31	124	SE 3	62	x	
73-161	Mud	31	124	WC 3	55	x	
73-162	Eggert.....	31	124	9	19	...	
73-163	Lauer	31	124	9,10	20	x	
73-164	.....	31	124	WC 10	25	...	
73-165	Japp	31	124	NE 10	31	...	
73-166	Stearns	31	124	13	57	...	
73-167	Little Rice.....	31	124	13,14	83	x	
73-168	Big Rice.....	31	124	14,22,23	282	x	
73-169	Kranz	31	124	16,17	43	...	
73-170	Backes	31	124	21	49	...	
73-171	Mud	31	124	23,24	124	x	
73-172	Clear.....	31	124	23,26	130	x	
73-173	School.....	31	124	35,36	102	...	
73-174	.....	31	124	36	27	...	
73-175	Sand	31	124,125	3;34	71	x	
73-176	.....	31	125	8,17	95	...	Affected by ditch.
73-177	North.....	31	125	15	73	...	
73-178	Schwinghammer .	31	125	24	15	...	
73-179	.....	31	125	27	42	...	Affected by ditch.
73-180	Fifth	31	125	35	76	...	
73-181	.....	31	126	5	20	...	
73-182	.....	31	126	5,6	37	...	Affected by ditch.
73-183	St. Anna	31	126	5-8	119	...	
73-184	.....	31	126	14,23	16	...	
73-185	Vos	31	126	15,22	102	...	
73-186	St. Mary	31	126	16,21	85	...	Affected by ditch.
73-187	.....	31	126	18	64	...	Do.
73-188	.....	31	126	19	43	...	
73-189	.....	31	126	24	47	...	Affected by ditch.
73-190	Bear	31	126	26	34	...	
73-191	Fish	31	126	26,27	64	...	
73-192	.....	31	126	32,33	117	...	Affected by ditch.
73-193	Beautiful	31	126,127	5;32	30	...	
73-194	.....	31	127	31	20	...	
73-195	.....	31	127	32	15	...	
73-196	Rice	31,32	122	7-9,17-19;13,24	1,568	x	
73-197	.....	31,32	122	30,31;25	29	...	
73-198	.....	31,32	124	7;12	12	...	
73-199	Sand	31,32	125	30,31;25,36	215	x	Dam at outlet.
73-200	Koronis.....	32	121,122	various	3,109 (3471)	x	Also in Meeker County (47).
73-201	.....	32	122	23	15	...	
73-202	Reuben Schmidt Slough.....	32	122	27,34	27	...	
73-203	.....	32	123	11-14	18	...	
73-204	Gravel.....	32	124	1	47	x	
73-205	.....	32	124	4,5,8,9	21	...	
73-206	.....	32	124	8,16,17	22	...	
73-207	.....	32	124	12,13	13	...	
73-208	Uhlenkolts	32	125	4,8,9,16,17	258	x	
73-209	.....	32	125	5,8	15	...	

Ident. number	Name	Location			Area in Acres	Meandered	Remarks
		Range	Township	Section			
73-210	Frevels	32	125	7,18	73	x	
73-211	Vogel	32	125	10,15	164	x	Affected by ditch.
73-212	Oak	32	125	14,15,22,23	133	x	Do.
73-213		32	125	15,16	23	...	
73-214		32	125	17	15	...	
73-215	Maria	32	125	20,21	131	x	Air photos show part of bed exposed.
73-216	Red Oak	32	125	23,26	41	x	Affected by ditch.
73-217	Getchell	32	125	26,27,34,35	177	x	Air photos show part of bed exposed.
73-218	Freeport	32	125,126	2,3;34,35	55	x	
73-219	Lovell	32	126	1,2	81	...	
73-220	Mud	32	126	2	67	...	Affected by ditch.
73-221	McKenney	32	126	8	25	...	
73-222		32	126	10	33	...	
73-223		32	126	WC 14	16	...	
73-224		32	126	NW 14	12	...	
73-225		32	126	15	29	...	
73-226	Cedar	32	126	10,20,29,30	152	x	Affected by ditch.
73-227		32	126	19,30	16	...	
73-228	Wolf	32	126	20	65	...	
73-229	Swamp	32	126	20,21,29	117	x	Affected by ditch.
73-230	Stone	32	126	20,29	16	...	
73-231	Long	32	126	21,28	86	x	
73-232	Rolling	32	126	22,23	23	x	
73-233	Kings	32	126	27,28,33,34	213	x	
73-234	Millwood	32	126	28,29,32,33	33	x	
73-235		32	126	31	83	...	Affected by ditch.
73-236		32	126	33	23	...	
77-19	Mary				59 (121)	x	See Todd County (77).
77-84	Big Birch				686 (2,025)	x	Do.
73-237	Henry	33	123	10,15	191	x	Affected by ditch.
73-238		33	125	1	13	...	
73-239	Isabelle	33	125	8	47	...	
73-240		33	125	11,14	20	...	
73-241	Black Oak	33	125	14,15,22	121	x	
73-242	Meire Grove	33	125	18,19	133	x	Affected by ditch.
73-243	Marie	33	125	22,23,26,27	27	...	Do.
73-244	Elrings	33	125	22,27	41	...	
73-245		33	125	30	42	...	Affected by ditch.
73-246		33	125	30,31	92	...	Do.
73-247		33	125	31,32	40	...	Do.
73-248		33	125	32	31	...	Do.
73-249	Sylvia	33	126	1,2	80	x	Dam at outlet.
73-250	Clear	33	126	7	30	...	Affected by ditch.
73-251	Melrose	33	126	34	75	...	Reservoir.
77-89	Little Birch				193 (793)	x	See Todd County (77).
73-252	Stub	33	127	32,33	62	x	
73-253	Hartnette	33	127	33,34	31	x	
73-254		33,34	124	18;13	71	...	
73-255	Cedar	33,34	126	6;1	210	x	
73-256		33,34	126	19;24	57	...	
73-257		34	124	22,23,26,27	77	...	Affected by ditch.
73-258	George	34	124	23-26,36	365	x	
73-259		34	124	EC 24	17	...	
73-260		34	124	SE 24	11	...	
73-261		34	124,125	2,3;35	63	...	Affected by ditch.

Ident. number	Name	Location Range	Township	Section	Area in Acres	Meandered	Remarks
73-262	.....	34	125	3,4	32	...	
73-263	Unger-Schloegl Slough.....	34	125	6	101	...	Affected by ditch.
73-264	.....	34	125	9	54	...	Do.
73-265	Isabelle	34	125	13,14	31	...	Do.
73-266	.....	34	125	15,22,23	45	...	Do.
73-267	Moliter	34	125	17	16	...	
73-268	.....	34	125	18,19	63	...	Affected by ditch.
73-269	.....	34	125	26,35	62	...	Do.
73-270	.....	34	126	5,6	47	...	
73-271	.....	34	126	8	17	...	
73-272	.....	34	126	13	30	...	Do.
73-273	McCormic	34	126	13;14,24	211	x	
73-274	.....	34	126	23,24	127	...	
77-150	Sauk				477 (2,111)	x	See Todd County (77).
73-275	.....	34	126,127	5,6;31,32	33	...	
73-276	South Twin.....	34	127	36	64	...	
73-277	.....	34,35	125	19;24	100	...	
73-278	Tamarack	35	123	16,17,20,21	470	x	Affected by ditch.
73-279	Crow	35	123	23-27	482	x	
73-280	.....	35	123	28	77	...	Affected by J.D. 3.
73-281	Fish	35	123	32,33	223	x	
73-282	Halvorson.....	35	123,124	4,5;33	99	x	Affected by ditch.
73-283	.....	35	124	2	47	...	Do.
73-284	Sand	35	124,125	3;34,35,36	309	x	Do.
73-285	Raymond.....	35	125	13	126	x	
73-286	.....	35	125	24-26	37	...	
73-287	.....	35	126	1	67	...	Affected by ditch.
73-288	.....	35	126	11	21	...	
73-289	.....	35	126	22	10	...	
73-290	.....	35	126	29	22	...	
73-291	.....	35	126	30	16	...	
73-292	.....	35	126	32	22	...	
73-293	.....	35	126	33	41	...	
61-1	.....				7 (43)	x	See Pope County (61).
73-294	Grass	35,36	123	30,31;25,36	100 (157)	x	Also in Pope County (61).

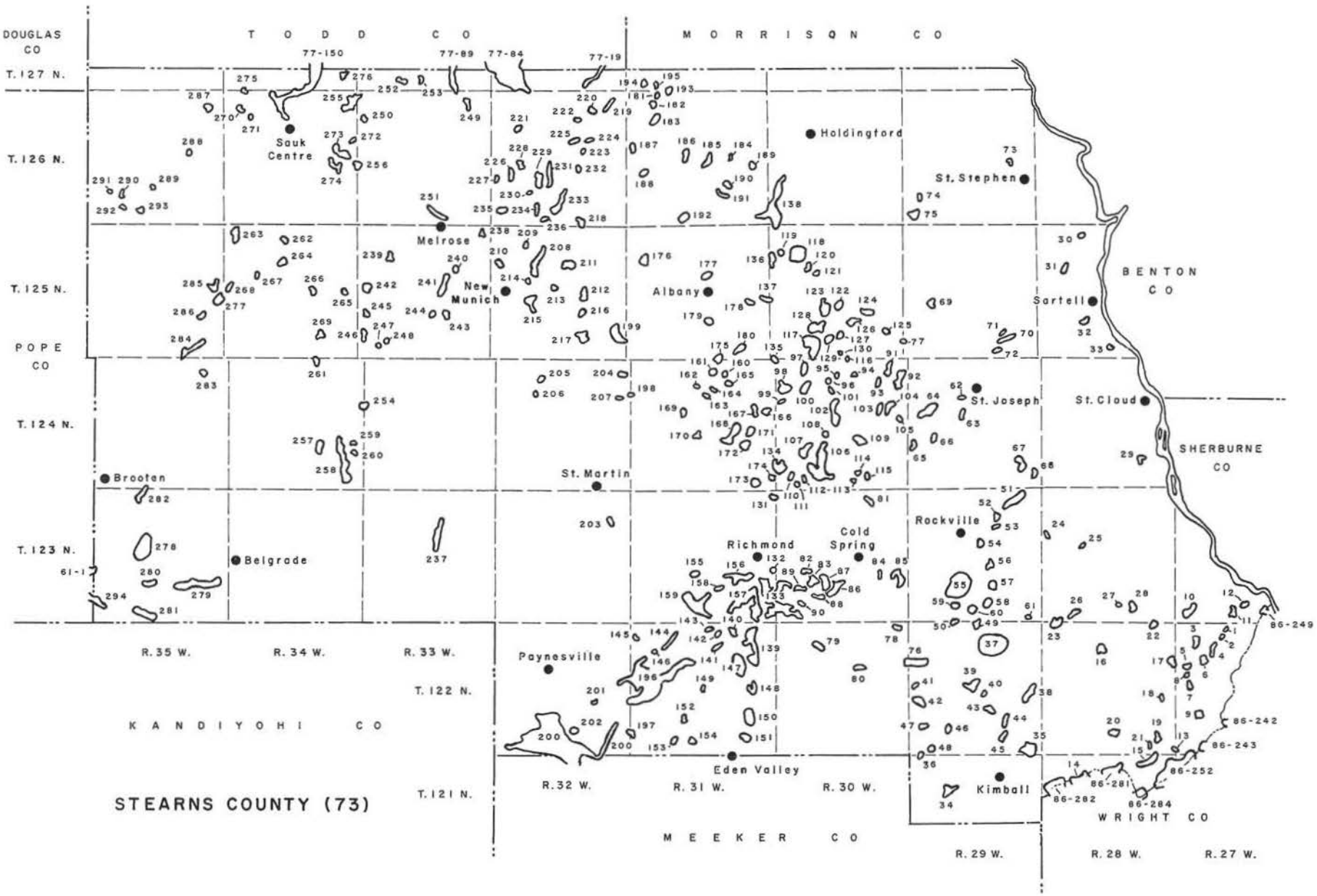
DOUGLAS CO
T O D D C O
M O R R I S O N C O
T. 127 N.
T. 126 N.
T. 125 N.
T. 124 N.
T. 123 N.
T. 122 N.
T. 121 N.
POPE CO
BENTON CO
SHERBURNE CO
WRIGHT CO
MEEKER CO
KANDIYOHI CO
R. 35 W.
R. 34 W.
R. 33 W.
R. 32 W.
R. 31 W.
R. 30 W.
R. 29 W.
R. 28 W.
R. 27 W.
Sauk Centre
Melrose
New Munich
Albany
Holdingford
St. Stephen
Sartell
St. Joseph
St. Cloud
Rockville
Brooten
St. Martin
Belgrade
Richmond
Cold Spring
Paynesville
Eden Valley
Kimball
77-150
77-89
77-84
77-19
86-249
86-242
86-243
86-252
86-281
86-282
86-284
STEARNS COUNTY (73)

STEELE COUNTY (74)

Number of lakes 37
Lake area, acres. 5,488

Steele County lakes are mainly in shallow basins formed by the irregular deposition of till along the eastern and western borders of the county. Nearly 90 per cent of the lakes are affected by artificial drainage systems and many are dry most of the time.

An unnamed lake, 74-2, is the largest in the county; it has a total area of 979 acres of which 876 are in Steele County. Rice, 74-1, has an area of 620 acres in Steele County and also 77 acres in Dodge County. Pelican, 74-35, 562 acres, is the largest lake entirely within the county.

Lakes classified by area

	Area in acres									
	10 to 25	25 to 50	50 to 75	75 to 100	100 to 125	125 to 150	150 to 200	200 to 500	500 to 1000	Total
Number listed.	3	5	7	5	6	1	5	2	3	37
Number affected by drainage or dry.	2	5	6	4	6	1	5	1	2	32

Ident. number	Name	Location Range	Township	Section	Area in Acres	Meandered	Remarks
74-1	Rice	18,19	107	6,7;1,11,12,13,14	620 (697)	x	Also in Dodge County (20). Dam at outlet.
20-12	.....				125 (573)	...	See Dodge County (20).
74-2	.....	18,19	108	19,30;22-26	876 (979)	...	Also in Dodge County (20). Affected by ditch.
74-3	.....	19	105	1,2	47	...	Affected by ditch.
74-4	Oak Glen	19	105	2,3	350	x	
74-5	Fredrickson	19	105	4	87	...	Affected by ditch.
74-6	Rickert	19	105	10	24	...	Do.
74-7	.....	19	105	11	49	...	Do.
74-8	.....	19	105	23,26	105	...	Do.
74-9	.....	19	106	11	62	...	Do.
74-10	.....	19	106	11-14	76	...	Do.
74-11	.....	19	106	14,15,22,23	195	...	Do.
74-12	.....	19	106	22,23,26,27	80	...	Do.
74-13	.....	19	106	27	16	...	Do.
74-14	.....	19	107	1	57	...	Do.
74-15	.....	19	107	2,3	113	...	Do.
74-16	.....	19	107	26	75	...	Affected by J.D. 2.
74-17	.....	19	108	10-12	172	...	Affected by C.D. 2.
74-18	.....	20	105	22,27	246	...	Affected by J.D. 12.
74-19	.....	20	107	16,21	11	...	
74-20	.....	20,21	108	30;25	110	...	Affected by J.D. 1.
74-21	Mud	21	105	14,15,22,23	146	...	Affected by J.D. 2.
74-22	Lonergan	21	105	16,17	59	x	
74-23	Beaver	21	105	16,21	90	x	Dam at outlet.
74-24	.....	21	105	18	31	...	Affected by ditch.

Ident. number	Name	Location Range	Township	Section	Area in Acres	Meandered	Remarks
74-25	.....	21	105	19	113	...	Do.
74-26	.....	21	105	21,28	67	...	Affected by J.D. 2.
74-27	.....	21	105	26,27	57	...	Affected by ditch.
74-28	.....	21	105	29,30	62	...	Do.
74-29	.....	21	105	32	32	...	Do.
74-30	.....	21	105	34,35	104	...	Do.
74-31	.....	21	106	10,15,16	151	...	Affected by C.D. 5.
74-32	.....	21	106	26,27,35	29	...	Affected by ditch.
74-33	Bradley.....	21	107,108	5;32	150	x	Affected by J.D. 1.
74-34	.....	21	108	16,17	66	...	Do.
74-35	Pelican.....	21	108	28,29,32,33	562	x	Do.
74-36	Swan	21	108	34	120	x	Do.
74-37	Willert.....	21,22	106	5-7;1	153 (190)	...	Also in Waseca County (81). Affected by J.D. 10.

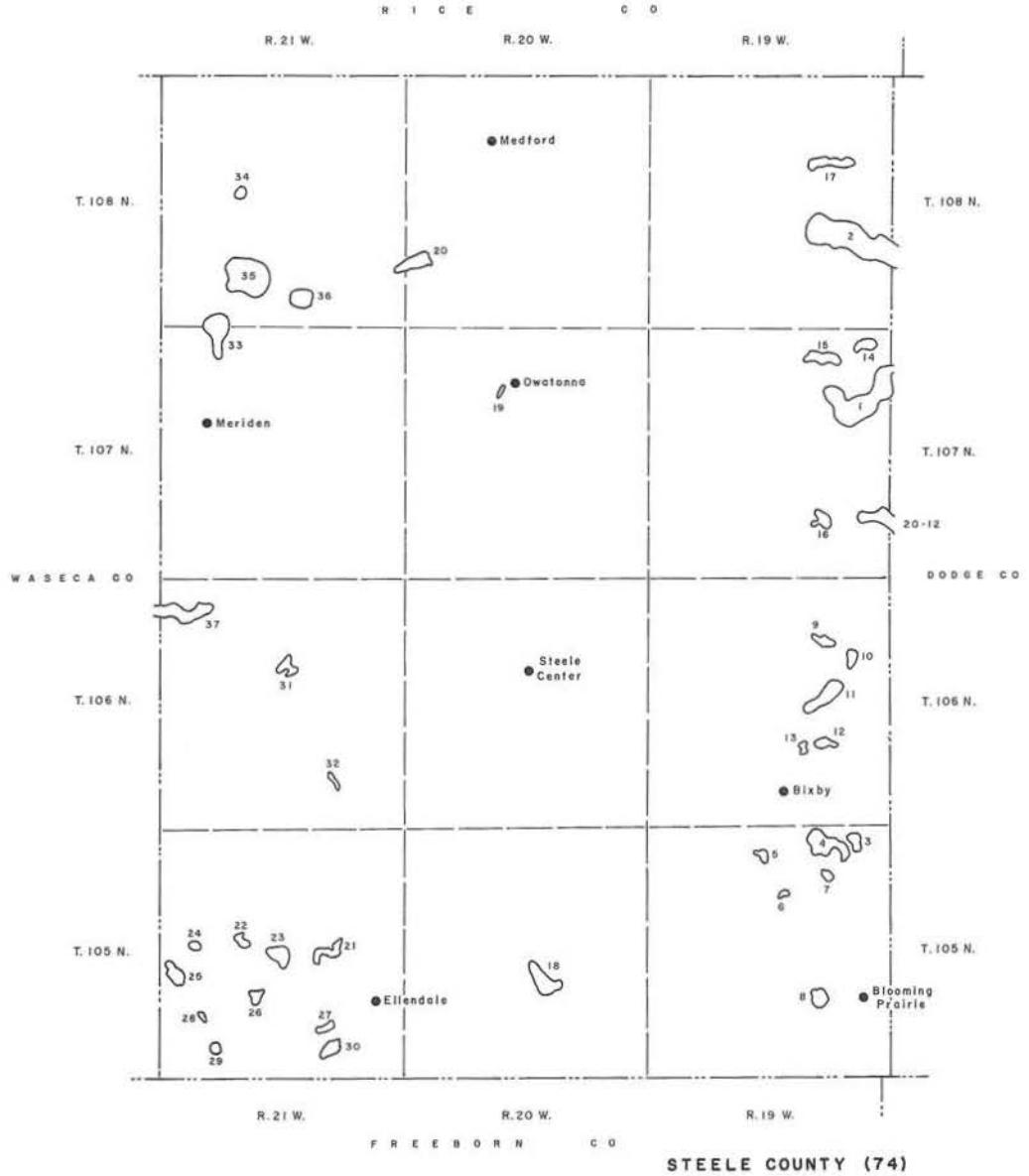

STEELE COUNTY (74)

STEVENS COUNTY (75)

Number of lakes 313
Lake area, acres. 19,394

Many of the basins in the county were formed by the irregular deposition of glacial till. Several chains of lakes were formed by ice blocks deposited in outwash along preglacial valleys. One chain, in Township 126 North, Range 41 West, is located along the Pomme de Terre River Valley. It includes North Pomme de Terre, 75-61, Middle Pomme de Terre, 75-74, and Perkins, 75-75. Another chain in the northeast corner of Township 125 North, Range 42 West, includes North Wintermute, 75-125, Middle Wintermute, 75-105, and South Wintermute, 75-113. Ice blocks deposited in till formed some of the lake basins along the east-central part of the watershed in a morainal region. Round, 75-52, is a typical example.

Nearly half of the lakes listed in the county are affected by artificial drainage and many are dry most of the time.

The largest lakes in the county are: Moose Island, 75-238, 969 acres; Long, 75-24, 588 acres; Gorder, 75-203, 556 acres; and Perkins, 75-75, 519 acres.

Lakes classified by area

	Area in acres									
	10 to 25	25 to 50	50 to 75	75 to 100	100 to 125	125 to 150	150 to 200	200 to 500	500 to 1000	Total
Number listed.	126	92	32	16	13	7	10	13	4	313
Number affected by drainage or dry.	57	51	16	10	6	4	1	6	1	152

Ident. number	Name	Location Range	Township	Section	Area in Acres	Meandered	Remarks
75-1	.....	40,41	124,125	6;1;31	84 (102)	...	Also in Pope County (61).
61-216	Otter				22 (77)	...	See Pope County (61).
75-2	Cyrus	40,41	125	30;25,36	227 (245)	x	Also in Pope County (61).
75-3	.....	40,41	126	31;36	15 (27)	...	Do.
75-4	.....	41	123	12	62	...	Affected by ditch.
75-5	.....	41	123	18	11	...	
75-6	Durkee	41	123	19,20,29,30	62	x	Affected by J.D. 2.
75-7	.....	41	123,124	2;35	29	...	1951 air photos show part of bed exposed.
75-8	.....	41	123,124	6;31	23	...	Do.
75-9	.....	41	124	3,4	31	...	
75-10	.....	41	124	NE 5	24	...	Affected by C.D. 29.
75-11	.....	41	124	NW 5	22	...	Affected by C.D. 20.
75-12	.....	41	124	8,9	12	...	
75-13	.....	41	124	9	13	...	
75-14	.....	41	124	12	12	...	Affected by ditch.
75-15	.....	41	124	12,13	124	...	
75-16	.....	41	124	15,22	49	...	Affected by C.D. 6.
75-17	.....	41	124	16	17	...	Affected by ditch.
75-18	.....	41	124	22	47	x	Affected by C.D. 6.
75-19	Page	41	124	22,26,27,34	364	x	
75-20	.....	41	124	29,32	38	...	Affected by ditch.
75-21	.....	41	124	33,34	13	...	
75-22	.....	41	124	35	23	...	1951 air photos show part of bed exposed.

Ident. number	Name	Location Range	Township	Section	Area in Acres	Meandered	Remarks
75-23	.....	41	124	36	32	...	Affected by ditch.
75-24	Long	41	124,125	2,3,10;26,35	588	x	
75-25	North Baker	41	125	3	28	x	
75-26	Baker	41	125	3,10	50	x	
75-27	.....	41	125	7,18	17	...	Affected by ditch.
75-28	.....	41	125	8	30	...	
75-29	Foss	41	125	8,17	50	x	
75-30	.....	41	125	9	18	...	
75-31	.....	41	125	9,10	19	...	Affected by ditch.
75-32	.....	41	125	9,16	10	...	
75-33	.....	41	125	10	13	...	
75-34	Bjork.....	41	125	10,15	59	x	
75-35	.....	41	125	11	16	...	
75-36	Scandia.....	41	125	11,14,15	84	x	
75-37	Moore	41	125	13,14,23	193	x	
75-38	.....	41	125	13,24	13	...	
75-39	.....	41	125	15	14	...	
75-40	.....	41	125	15,16	31	...	
75-41	Hanson	41	125	15,22	115	x	
75-42	.....	41	125	19	14	...	
75-43	.....	41	125	NW 20	31	...	
75-44	.....	41	125	NE 20	12	...	
75-45	Hanse	41	125	22,23	107	x	
75-46	Olson	41	125	23-25	348	x	
75-47	.....	41	125	23,26	18	...	Affected by ditch.
75-48	.....	41	125	28	17	...	Affected by C.D. 29.
75-49	.....	41	125	29,32	45	...	Do.
75-50	.....	41	125	C 32	31	...	
75-51	.....	41	125	SE 32	11	...	Affected by C.D. 29.
75-52	Round	41	125	SW 36	62	...	
75-53	.....	41	125	EC 36	18	...	
75-54	.....	41	125,126	E 1;36	23	...	
75-55	.....	41	125,126	W 1;36	27	...	
75-56	Swan	41	125,126	2,3;26,34,35	243	x	
75-57	.....	41	126	2	26	...	
75-58	.....	41	126	3,10	12	...	
75-59	.....	41	126	4	22	...	Affected by ditch.
75-60	.....	41	126	7	27	...	
75-61	North Pomme de Terre.....	41	126	7,8,17,18	425	x	
75-62	Winters Slough..	41	126	8,17	48	x	
75-63	.....	41	126	10	28	...	
75-64	Erickson.....	41	126	10,11	53	x	
75-65	.....	41	126	10,15,16	22	...	
75-66	.....	41	126	11,14	23	...	
75-67	.....	41	126	14	11	...	
75-68	.....	41	126	14,15	19	...	
75-69	.....	41	126	15	11	...	
75-70	.....	41	126	15,16,21,22	27	...	Affected by ditch.
75-71	.....	41	126	15,22,23	52	...	Do.
75-72	.....	41	126	16	37	...	
75-73	.....	41	126	17,20	38	...	
75-74	Middle Pomme de Terre.....	41	126	18-20	193	x	
75-75	Perkins.....	41	126	19,20,29,30	519	x	Dam at outlet.
75-76	.....	41	126	20	14	...	Affected by ditch.
75-77	.....	41	126	20,21	44	...	Do.
75-78	.....	41	126	22	17	...	
75-79	.....	41	126	23	12	...	

Ident. number	Name	Location Range	Township	Section	Area in Acres	Meandered	Remarks
75-80	.....	41	126	25	18	...	
75-81	.....	41	126	27	16	...	
75-82	.....	41	126	NC 29	18	...	
75-83	.....	41	126	WC 29	15	...	
75-84	.....	41	126	33,34	17	...	
75-85	.....	41	126	36	16	...	
75-86	.....	41,42	126	19;24	26	...	Affected by ditch.
75-87	.....	41,42	126	19,30;24,25	23	...	
75-88	.....	41,42	126	30;25	56	...	
75-89	.....	42	123	5,6,8	59	...	Affected by ditch.
75-90	.....	42	123	SW 6	13	...	Do.
75-91	.....	42	123	NW 6	16	...	
75-92	.....	42	123	19	12	...	Affected by ditch.
75-93	.....	42	123	22	13	...	
75-94	.....	42	123	27	27	...	Affected by ditch.
75-95	.....	42	123	35	50	x	
75-96	Crissy.....	42	124	1,12	97	...	Recreation reservoir.
75-97	Crystal	42	124	3	196	x	
75-98	.....	42	124	3,4,9,10	34	...	Affected by ditch.
75-99	Goulds	42	124	4,5	107	x	Affected by C.D. 16.
75-100	Coleman Slough.	42	124	13	16	...	
75-101	Horseshoe	42	124	15,16	60	x	
75-102	.....	42	124	16	20	...	
75-103	.....	42	124	28	18	...	Affected by ditch.
75-104	.....	42	124,125	5;32,33	125	x	Affected by C.D. 16.
75-105	Middle Wintermute	42	125	1,2,12	61	x	Originally meandered with two other lakes as one lake.
75-106	.....	42	125	2	17	...	
75-107	.....	42	125	2,11	59	...	
75-108	.....	42	125	C 3	48	x	Affected by ditch.
75-109	.....	42	125	WC 3	12	...	
75-110	.....	42	125	4,5	29	...	Affected by ditch.
75-111	.....	42	125	7	94	x	Do.
75-112	.....	42	125	9	23	...	Do.
75-113	South Wintermute	42	125	12	174	x	Originally meandered with two other lakes as one lake.
75-114	.....	42	125	12,13	10	...	
75-115	.....	42	125	16	20	...	
75-116	North Maughan..	42	125	21,22	86	x	Affected by ditch.
75-117	South Maughan ..	42	125	21,22,27	173	x	Air photo shows bed exposed.
75-118	.....	42	125	23,24	219	x	Do.
75-119	.....	42	125	24	12	...	Do.
75-120	.....	42	125	26	100	x	Affected by C.D. 12.
75-121	.....	42	125	28	42	...	Affected by C.D. 5.
75-122	.....	42	125	29,30	16	...	Affected by ditch.
75-123	.....	42	125	30	21	...	
75-124	.....	42	125	33	29	...	Affected by C.D. 16.
75-125	North Wintermute	42	125,126	2;35,36	39	x	Originally meandered with two other lakes as one lake.
75-126	.....	42	126	1,12	16	...	Affected by ditch.
75-127	.....	42	126	2	38	...	Do.
75-128	.....	42	126	SE 4	14	...	
75-129	.....	42	126	NW 4	65	...	Affected by ditch.

Ident. number	Name	Location			Area in Acres	Meandered	Remarks
		Range	Township	Section			
75-130	.....	42	126	4,5	27	...	Do.
75-131	.....	42	126	5,6	32	...	Do.
75-132	.....	42	126	6	16	...	
75-133	.....	42	126	7	39	...	
75-134	.....	42	126	7,18	21	...	Affected by ditch.
75-135	.....	42	126	C 8	15	...	Do.
75-136	.....	42	126	EC 8	23	...	Do.
75-137	.....	42	126	9	40	...	Do.
75-138	.....	42	126	WC 10	24	...	Do.
75-139	.....	42	126	NE 10	11	...	Do.
75-140	.....	42	126	C 11	91	...	Do.
75-141	.....	42	126	SC 11	19	...	Do.
75-142	.....	42	126	11,12	31	...	Do.
75-143	.....	42	126	11,14	41	...	Do.
75-144	.....	42	126	NE 13	15	...	Do.
75-145	.....	42	126	NW 13	34	...	Do.
75-146	.....	42	126	13,24	25	...	
75-147	.....	42	126	15	60	...	
75-148	.....	42	126	17	26	...	
75-149	.....	42	126	17,18	175	x	
75-150	.....	42	126	18	10	...	
75-151	.....	42	126	19	53	...	
75-152	.....	42	126	19,20	79	...	
75-153	.....	42	126	20,21	20	...	Affected by ditch.
75-154	.....	42	126	21	18	...	Do.
75-155	.....	42	126	21,22	138	x	
75-156	.....	42	126	22,23	63	x	Affected by ditch.
75-157	.....	42	126	23	20	...	Do.
75-158	.....	42	126	23,26	22	...	
75-159	.....	42	126	24	11	...	
75-160	.....	42	126	25,36	84	...	Affected by ditch.
75-161	Harstad Slough..	42	126	29,30	288	x	
75-162	.....	42	126	31	14	...	
75-163	.....	42	126	34	11	...	
26-100	.....				1 (31)	...	See Grant County (26).
75-164	Silver	42	126,127	3;35	76 (133)	x	Also in Grant County (26).
26-101	.....				18 (37)	...	See Grant County (26).
75-165	.....	42,43	124	7;12	52	...	
75-166	.....	42,43	126	30;25	38	x	
26-181	.....				8 (119)	...	See Grant County (26).
76-169	North Drywood..				100 (388)	x	See Swift County (76).
75-167	.....	43	123	NE 3	61	x	Originally meandered with another lake as one lake.
75-168	.....	43	123	NW 3	22	...	Affected by ditch.
75-169	.....	43	123	5-8	230	...	Affected by C.D. 3.
75-170	.....	43	123	10	21	...	Do.
75-171	.....	43	123	12	20	...	Affected by C.D. 30.
75-172	.....	43	123	14,23	21	...	Affected by ditch.
75-173	.....	43	123	16	17	...	
75-174	.....	43	123	17	12	...	
75-175	.....	43	123	20	50	...	Affected by ditch.
75-176	.....	43	123	NE 22	14	...	
75-177	.....	43	123	SE 22	21	...	1951 air photos show part of bed exposed.
75-178	.....	43	123	24,25	15	...	
75-179	.....	43	123	27	15	...	
75-180	.....	43	123	27,34	27	...	

Ident. number	Name	Location Range	Township	Section	Area in Acres	Meandered	Remarks
75-181	.....	43	123	28	10	...	
75-182	.....	43	123	28,32	13	...	Affected by ditch.
75-183	Drywood	43	123	29,32	74	...	
75-184	.....	43	123	35	22	...	
75-185	.....	43	124	2	34	...	Affected by ditch.
75-186	.....	43	124	2,11	62	x	Affected by C.D. 13.
75-187	.....	43	124	3	17	...	Affected by ditch.
75-188	.....	43	124	3,4	215	...	Affected by C.D. 4.
75-189	.....	43	124	3,10	59	...	Affected by C.D. 13.
75-190	.....	43	124	5	15	...	Affected by C.D. 38.
75-191	.....	43	124	7,18	90	...	Affected by C.D. 18.
75-192	Clear.....	43	124	8,9,16,17	195	x	
75-193	Mud	43	124	8,17	123	x	Affected by C.D. 18.
75-194	.....	43	124	12	50	...	Affected by ditch.
75-195	.....	43	124	14	28	...	Affected by C.D. 13.
75-196	.....	43	124	15	72	...	Do.
75-197	.....	43	124	18	70	...	Affected by C.D. 18.
75-198	.....	43	124	19	42	...	Do.
75-199	Horseshoe	43	124	19,20	263	x	Do.
75-200	Hattie	43	124	20,21,28,29	488	x	
75-201	Flax	43	124	23-26	136	x	
75-202	.....	43	124	24	27	...	
75-203	Gorder.....	43	124	25-27,35,36	556	x	
75-204	.....	43	124	28	12	...	Affected by ditch.
75-205	.....	43	124	NC 33	17	...	Do.
75-206	.....	43	124	SC 33	21	...	Do.
75-207	.....	43	124	NE 33	41	...	
75-208	.....	43	124	SE 33	12	...	Affected by ditch.
75-209	.....	43	124	SC 34	78	x	Originally meandered with another lake as one lake. Affected by ditch.
75-210	.....	43	124,125	5;32,33	40	...	Affected by C.D. 10.
75-211	.....	43	125	CE 1	18	...	Affected by ditch.
75-212	.....	43	125	SW 1	28	...	Do.
75-213	.....	43	125	1,2	32	...	
75-214	Moose	43	125	3,10,11	133	x	Affected by C.D. 1.
75-215	.....	43	125	4	39	...	Do.
75-216	.....	43	125	4,5	42	...	Do.
75-217	.....	43	125	4,9	29	...	
75-218	.....	43	125	5,6	26	...	Affected by ditch.
75-219	.....	43	125	C 7	47	...	Do.
75-220	.....	43	125	NE 7	25	...	Do.
75-221	.....	43	125	8,9	26	...	
75-222	.....	43	125	9	85	...	Affected by C.D. 1.
75-223	.....	43	125	10	35	...	Do.
75-224	.....	43	125	11	11	...	
75-225	.....	43	125	12	26	...	
75-226	.....	43	125	13	13	...	Affected by ditch.
75-227	.....	43	125	14	36	...	Do.
75-228	.....	43	125	15	27	...	
75-229	.....	43	125	17,20	20	...	Affected by C.D. 10.
75-230	.....	43	125	21,22,27,28	187	x	
75-231	.....	43	125	22	23	...	Affected by ditch.
75-232	.....	43	125	22,27	30	...	Do.
75-233	.....	43	125	28,29	38	...	Affected by C.D. 10.
75-234	.....	43	125	29	28	...	Do.
75-235	.....	43	125	29-32	24	...	Do.

Ident. number	Name	Location Range	Township	Section	Area in Acres	Meandered	Remarks
75-236	.....	43	125,126	1;36	34	...	
75-237	.....	43	125,126	2;35	27	...	
75-238	Moose Island ...	43	125,126	2-4,10,11;34,35	969	x	Affected by C.D. 1
75-239	.....	43	125,126	6;31	92	...	Affected by ditch.
75-240	.....	43	126	1	36	...	
75-241	.....	43	126	2	151	...	
75-242	.....	43	126	C 3	18	...	
75-243	.....	43	126	NC 3	28	...	
75-244	.....	43	126	3,10	104	...	
75-245	Barrett	43	126	C 4	157	x	
75-246	.....	43	126	NE 4	13	...	
75-247	.....	43	126	NC 4	18	...	
75-248	.....	43	126	NW 4	14	...	
75-249	.....	43	126	4,9	40	x	
75-250	.....	43	126	5	32	...	
75-251	.....	43	126	5,8	28	...	
75-252	.....	43	126	6	10	...	
75-253	.....	43	126	7	21	...	
75-254	.....	43	126	9,10	16	...	Affected by ditch.
75-255	.....	43	126	10	23	...	Do.
75-256	.....	43	126	10,15	19	...	Do.
75-257	.....	43	126	11	34	...	
75-258	.....	43	126	14,15	64	...	Affected by C.D. 1.
75-259	.....	43	126	17	32	...	Do.
75-260	.....	43	126	18,19	81	...	Do.
75-261	.....	43	126	20,21	13	...	Do.
75-262	.....	43	126	SC 20,29	32	...	Affected by C.D. 8.
75-263	.....	43	126	SW 20,29	41	...	Do.
75-264	.....	43	126	21,28	100	...	Affected by C.D. 1.
75-265	.....	43	126	22	130	...	Do.
75-266	.....	43	126	22,23	127	...	Do.
75-267	.....	43	126	25	52	...	
75-268	.....	43	126	25,26	91	x	
75-269	.....	43	126	25,36	28	...	Affected by ditch.
75-270	.....	43	126	C 26	31	...	Affected by C.D. 1.
75-271	.....	43	126	NC 26	10	...	Do.
75-272	.....	43	126	28	63	...	Do.
75-273	.....	43	126	28,33	107	...	Affected by ditch.
75-274	.....	43	126	30	16	...	
75-275	.....	43	126	31	11	...	
75-276	.....	43	126	36	58	...	Affected by ditch.
26-185	Cottonwood				69 (247)	x	See Grant County (26).
75-277	Fish	43,44	125	6,7;1,12	267	x	Affected by ditch.
75-278	.....	43,44	126	6;1	42	...	
75-279	.....	43,44	126	18,19;13,24	91	x	Affected by C.D. 7.
75-280	.....	44	123	4,9	27	...	
75-281	.....	44	123	EC 5	13	...	
75-282	.....	44	123	NC 5	37	...	
75-283	Grossman Slough	44	123	5,6	93	x	
75-284	.....	44	123	6	23	...	Affected by ditch.
75-285	.....	44	123	21,28	40	...	Do.
75-286	.....	44	123	31	27	...	
75-287	.....	44	123,124	4;33	104	...	
75-288	.....	44	123,124	6;31	25	...	
75-289	Clark	44	124	4,8,9,16,17	343	x	Affected by C.D. 2.
75-290	.....	44	124	8	13	...	Affected by ditch.
75-291	Gravel	44	124	8,17,18	128	x	
75-292	.....	44	124	13,24	34	...	Affected by C.D. 18.
75-293	.....	44	124	C 15	31	...	Affected by C.D. 2.
75-294	.....	44	124	SW 15	28	...	Do.

Ident. number	Name	Location			Area in Acres	Meandered	Remarks
		Range	Township	Section			
75-295	.....	44	124	24	13	...	Affected by C.D. 18.
75-296	.....	44	124	25,26,35,36	31	...	Do.
75-297	.....	44	124	27,28,33,34	35	...	Affected by C.D. 14.
75-298	.....	44	124	28,33	41	...	Do.
75-299	.....	44	124	30,31	45	...	Affected by C.D. 2.
75-300	Gunderson Slough	44	124	31,32	119	x	Do.
75-301	.....	44	124	34,35	61	...	Affected by C.D. 25.
75-302	.....	44	124	35,36	18	...	Affected by C.D. 18.
75-303	.....	44	126	1	40	...	
75-304	.....	44	126	1,2	99	x	
75-305	.....	44	126	2	18	...	
75-306	.....	44	126	C 13	14	...	Affected by C.D. 7.
75-307	.....	44	126	NC 13	12	...	Do.
75-308	.....	44	126	18,19	10	...	
75-309	Mud	44	126	19	13	...	
75-310	.....	44	126	C 36	103	...	
75-311	.....	44	126	EC 36	11	...	
26-294	.....				34 (74)	...	See Grant County (26).
75-312	.....	44,45	123	18;13	9 (15)	...	Also in Big Stone County (6).
6-24	.....				23 (56)	...	See Big Stone County (6).
75-313	.....	44,45	123	31;36	18 (21)	...	Also in Big Stone County (6).

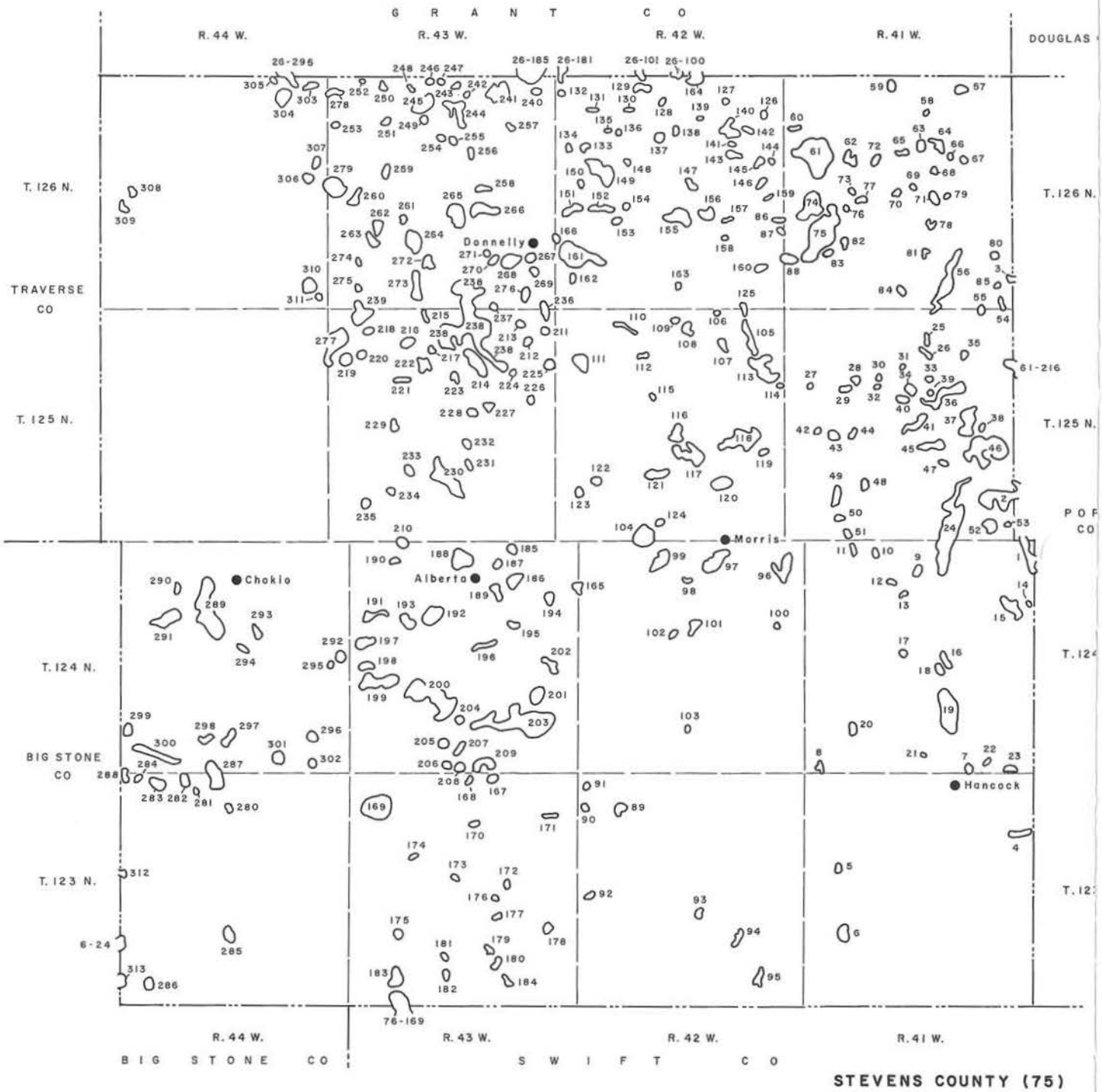

STEVENS COUNTY (75)

SWIFT COUNTY (76)

Number of lakes 169
Lake area, acres. 12,393

Swift County lake basins were formed by ice blocks deposited in terminal moraine and in outwash and by the irregular deposition of till in ground moraine. Examples of types of basins are shown in the following table:

Origin	General location	Ident. No.	Name
Ice blocks deposited in till	Along eastern and western parts of the county	76-32 76-86	West Sunburg Hassel
Ice blocks deposited in till in preglacial valleys	Along western boundary of county in TS. 121, 122 N. R. 43 W.	76-160 76-148	Large Henry Griffin
Ice blocks deposited in an outwash plain	Area extending south of Clontarf to vicinity of Benson and Danvers	76-94 76-108	Johnson Lang Marsh
Irregular deposition of till	Northwestern and southeastern corners of county	76-3 76-141	Unnamed Shible

Large lakes in the county include: Shible, 76-141, 1,055 acres; Hassel, 76-86, 706 acres; and Oliver, 76-146, 513 acres. Half of the lakes in the county are affected by artificial drainage systems and many are dry most of the time.

Lakes classified by area

	Area in acres										
	10 to 25	25 to 50	50 to 75	75 to 100	100 to 125	125 to 150	150 to 200	200 to 500	500 to 1000	1000 to 2500	Total
Number listed.	64	53	16	9	2	7	4	11	2	1	169
Number affected by drainage or dry.	33	24	9	7	2	3	2	4	0	0	84

Ident. number	Name	Location Range	Township	Section	Area in Acres	Meandered	Remarks
34-359	Sunburg.				87 (416)	. . .	See Kandiyohi County (34).
34-360	. . . . .				5 (20)	. . .	Do.
34-361	. . . . .				2 (17)	. . .	Do.
76-1	. . . . .	37	120	4,5	26	. . .	Affected by J.D. 11.
76-2	. . . . .	37	120	9,10	88	. . .	Do.
76-3	. . . . .	37	120	14,22,23	226	. . .	Affected by C.D. 5.
76-4	. . . . .	37	120	16,17	75	. . .	Do.
76-5	. . . . .	37	120	20	14	. . .	Do.
76-6	. . . . .	37	120	23	15	. . .	Do.
76-7	. . . . .	37	120	27	14	. . .	Do.
76-8	. . . . .	37	120	33,34	42	. . .	
76-9	. . . . .	37	121	1,2,11,12	37	. . .	
76-10	. . . . .	37	121	2,3,10,11	89	. . .	
76-11	. . . . .	37	121	5	20	. . .	
76-12	. . . . .	37	121	9	11	. . .	

Ident. number	Name	Location			Area in Acres	Meandered	Remarks
		Range	Township	Section			
76-13	.....	37	121	9,16	38	...	
76-14	.....	37	121	10,11	15	...	Affected by ditch.
76-15	.....	37	121	11	33	...	
76-16	.....	37	121	11,12	44	...	
76-17	.....	37	121	13	13	...	
76-18	.....	37	121	14	11	...	
76-19	.....	37	121	15	24	...	
76-20	.....	37	121	15,22	10	...	
76-21	.....	37	121	17,20	53	...	
76-22	.....	37	121	21	11	...	
76-23	.....	37	121	25,26	23	...	
76-24	.....	37	121	27	37	...	Affected by J.D. 11.
76-25	.....	37	121	29,32	33	...	Do.
76-26	.....	37	121	SW 31	12	...	
76-27	.....	37	121	WC 31	11	...	
76-28	.....	37	121	33	13	...	
76-29	.....	37	121	SE 34	12	...	
76-30	.....	37	121	NE 34	20	...	
76-31	School.....	37	121	36	73	...	Lake level may be affected by J.D. 11
76-32	West Sunburg ...	37	121,122	1;36	200	...	
76-33	Monson	37	121,122	3;35,36	143	x	
76-34	Frank	37	121,122	5,6;31	135	x	
76-35	.....	37	122	1	13	...	
76-36	.....	37	122	2,3,10,11	15	...	
76-37	.....	37	122	3,9,10	148	...	
76-38	.....	37	122	SE 5	12	...	
76-39	.....	37	122	SW 5	10	...	
76-40	.....	37	122	6,7	19	...	
76-41	.....	37	122	13	33	...	Affected by C.D. 1.
76-42	.....	37	122	21	23	...	Affected by C.D. 9.
76-43	.....	37	122	21,28	28	...	
76-44	.....	37	122	23	63	...	Affected by C.D. 1.
76-45	.....	37	122	25	23	...	
76-46	.....	37	122	EC 28	17	...	
76-47	.....	37	122	SC 28	16	...	
76-48	.....	37	122	30	49	...	Affected by ditch.
76-49	.....	37	122	33,34	42	...	Affected by J.D. 2.
76-50	.....	37	122	35	13	...	
76-51	.....	37	122,123	1,2;36	81 (83)	...	Also in Pope County (61).
61-34	Simon				20 (559)	x	See Pope County (61).
61-35	.....				7 (49)	...	Do.
76-52	.....	37,38	122	18;12,13	36	...	
12-30	Shakopee				7 (400)	x	See Chippewa County (12).
76-53	.....	38	120	17,20	33	...	Affected by C.D. 12.
76-54	.....	38	120	20,21	23	...	
76-55	.....	38	120	20,21,29	25	...	
76-56	.....	38	120	23	30	...	
76-57	Hollerberg	38	121	2,11,12,14	260	x	
76-58	.....	38	121	3	10	...	Affected by ditch.
76-59	.....	38	121	21	17	...	Affected by J.D. 11.
76-60	.....	38	121	28,29	43	...	Do.
76-61	.....	38	121	29	40	...	Do.
76-62	.....	38	121,122	5;32	88	...	Affected by ditch.
76-63	.....	38	122	3	33	...	Reservoir.
76-64	.....	38	122	7,18	51	...	Affected by C.D. 8.

Ident. number	Name	Location Range	Township	Section	Area in Acres	Meandered	Remarks
76-65	.....	38	122	18,19	57	...	Do.
76-66	.....	38	122	19,20	151	...	Affected by ditch.
76-67	.....	38	122	20	72	...	Do.
76-68	.....	38	122	EC 34,35	13	...	Do.
76-69	.....	38	122	SE 34,35	14	...	Do.
76-70	.....	38	122	NW 36	27	...	
76-71	.....	38	122	WC 36	27	...	
76-72	Camp.....	38	122,123	1;36	210 (216)	x	Also in Pope County (61).
76-73	.....	38,39	120	7;12,13	41	...	Affected by J.D. 5.
76-74	.....	38,39	120	19;24	43	...	Affected by C.D. 12.
76-75	.....	38,39	120	31;36	71	...	Do.
76-76	.....	38,39	121	7,18;12,13	165	...	Affected by J.D. 11.
76-77	.....	39	120	9,15,16	124	...	Affected by C.D. 52.
76-78	.....	39	120	20	25	...	Affected by C.D. 12.
76-79	.....	39	120	22	39	...	Do.
76-80	.....	39	120	23	33	...	Do.
76-81	.....	39	120	27-29	375	...	Do.
76-82	.....	39	121	1,12	85	...	Affected by J.D. 11.
76-83	.....	39	121	2,3	27	...	
76-84	.....	39	122	2	20	...	
76-85	.....	39	122	4,5	32	...	
76-86	Hassel	39	122	4,8-10,16	706	x	
76-87	.....	39	122	9,16	46	...	Affected by C.D. 18.
76-88	Moore	39	122	10,11,14,15	227	x	
76-89	.....	39	122	13,24	80	...	Affected by C.D. 8.
76-90	.....	39	122	14,15	25	...	
76-91	.....	39	122	15	12	...	
76-92	Frevold.....	39	122	15,16	59	x	
76-93	.....	39	122	15,22	17	...	Affected by ditch.
76-94	Johnson	39	122	17-20	157	x	
76-95	.....	39	122	22,23,26,27	25	...	Affected by C.D. 8.
76-96	.....	39	122	26,27	14	...	Do.
76-97	.....	39	122	27	16	...	Do.
76-98	.....	39	122	28	18	...	Do.
76-99	.....	39,40	120	18,19;13	412	...	Affected by J.D. 5.
76-100	.....	40	120	13	17	...	Affected by C.D. 12.
76-101	.....	40	120	15,22	30	...	Do.
76-102	.....	40	120	27	30	...	
76-103	.....	40	121	4	147	...	Affected by C.D. 3.
76-104	.....	40	121	17	20	...	Affected by J.D. 9.
76-105	.....	40	121	21	27	...	Affected by ditch.
76-106	.....	40	121	35,36	211	...	Affected by C.D. 12.
76-107	Lynch	40	122	15,21,22	43	x	
76-108	Lang Marsh	40	122	27	142	...	Affected by C.D. 7.
76-109	.....	41	120	19,30	17	...	Affected by ditch.
76-110	.....	41	121	3,4	27	...	
76-111	.....	41	122	7,8	63	...	Affected by ditch.
76-112	.....	41	122	17,20	25	...	Do.
76-113	.....	41	122	18	37	...	Do.
76-114	.....	41,42	121	19;24	108	...	Do.
76-115	Byrne	41,42	122	6,7;1	88	...	Affected by J.D. 2.
76-116	.....	41,42	122	19;13,24	30	...	
76-117	.....	42	120	31	69	...	
76-118	.....	42	121	4	13	...	Affected by ditch.
76-119	.....	42	121	6	18	...	Do.
76-120	.....	42	121	7	10	...	Do.
76-121	.....	42	121	22,23	71	...	Affected by J.D. 8.
76-122	.....	42	122	NW 32	12	...	Affected by ditch.
76-123	.....	42	122	SE 32	29	...	Do.
76-124	.....	42	122	36	12	...	

Ident. number	Name	Location Range	Township	Section	Area in Acres	Meandered	Remarks
76-125	.....	42,43	120	31;36	12	...	
76-126	.....	42,43	122	19;24	14	...	Affected by ditch.
37-46	Lac Qui Parle ..				374 (8400)	x	See Lac Qui Parle County (37).
76-127	.....	43	120	4	20	...	
76-128	.....	43	120	11,12	22	...	Affected by ditch.
76-129	Appleton Mill Pond	43	120	14	57	...	Reservoir.
76-130	Spring	43	120,121	4,5;33	65	...	
76-131	.....	43	121	1	36	...	Affected by ditch.
76-132	.....	43	121	3	12	...	Do.
76-133	.....	43	121	3,4	67	...	Do.
76-134	.....	43	121	NW 4	83	...	Do.
76-135	.....	43	121	SC 4	31	...	Do.
76-136	.....	43	121	NE 6	25	...	
76-137	.....	43	121	C 6	15	...	
76-138	.....	43	121	6,7	47	...	Affected by ditch.
76-139	.....	43	121	EC 20	20	...	
76-140	Hart.....	43	121	C 20	127	x	
76-141	Shible	43	121	20,21,27-29,32-34	1,055	x	
76-142	.....	43	121	C 21	13	...	Affected by C.D. 10.
76-143	.....	43	121	SC 21	13	...	Do.
76-144	.....	43	121	22,27	19	...	Do.
76-145	.....	43	121	25,36	24	...	Affected by ditch.
76-146	Oliver	43	121,122	1;26,27,35,36	513	x	
76-147	.....	43	121,122	3;34	143	...	Affected by ditch.
76-148	Griffin	43	121,122	5;32	150	x	
76-149	South Drywood..	43	122	7,8	203	x	Originally meandered with North Drywood Lake as one lake.
76-150	.....	43	122	8	20	...	Affected by ditch.
76-151	.....	43	122	9,10	14	...	Do.
76-152	.....	43	122	13	23	...	
76-153	.....	43	122	17	21	...	
76-154	.....	43	122	EC 18	29	...	
76-155	.....	43	122	C 18	17	...	Affected by ditch.
76-156	.....	43	122	19,20	35	...	
76-157	.....	43	122	19,30	40	...	
76-158	.....	43	122	20,21	41	...	
76-159	Small Henry	43	122	20,21,28	52	x	
76-160	Large Henry....	43	122	20,29,32	220	x	
76-161	.....	43	122	22	28	...	
76-162	.....	43	122	22,27	40	...	1955 air photos show most of bed exposed.
76-163	Reu Marsh	43	122	27,28	37	...	
76-164	.....	43	122	WC 29,30	33	...	
76-165	.....	43	122	SW 29,30	22	...	Affected by ditch.
76-166	.....	43	122	30,31	31	...	
76-167	.....	43	122	31	17	...	Affected by ditch.
76-168	.....	43	122	33,34	67	...	
76-169	North Drywood..	43	122,123	5,6;32	288 (388)	x	Also in Stevens County (75). Originally meandered as part of Griffin Lake. Dam at outlet.
6-1	Marsh				308 (6100)	x	See Big Stone County (6). Reservoir.
6-2	Artichoke				46 (2011)	x	See Big Stone County (6).

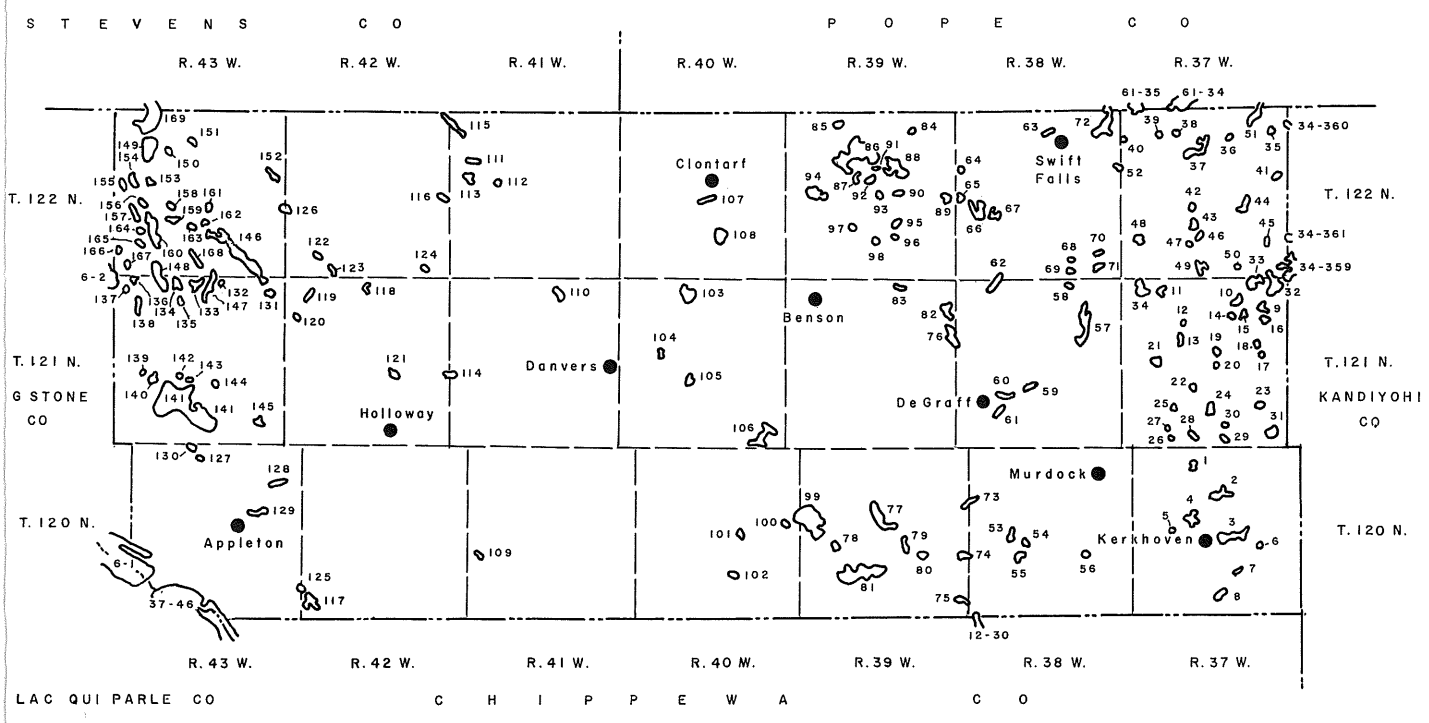

SWIFT COUNTY (76)

TODD COUNTY (77)

Number of lakes 215
Lake area, acres. 27,901

The majority of the lakes are located in the morainal regions along the eastern and southern parts of the county. Most of these are in basins formed by ice blocks deposited in till and by the irregular deposition of till. Lakes in the northeastern corner of the county and near Browerville were formed by ice blocks deposited in an outwash plain which extends southward from Wadena County into central and southern Todd County where it terminates in Township 128 North, Range 33 West.

Lakes of various origins in the county are listed in the table below:

Origin	Ident. No.	Name
Irregular deposition of glacial till	77-84	Big Birch
	77-215	Osakis
Ice blocks in glacial till	77-61	Rice
	77-34	Little Swan
Ice blocks in glacial till in preglacial valleys	77-23	Big Swan
	77-150	Sauk
Ice blocks in outwash plains	77-146	Rice
	77-128	Horseshoe
Ice blocks in outwash in preglacial valleys	77-77	Pine Island
	77-88	Turtle

Large lakes entirely within Todd County:

Ident. No.	Name	Area, acres
77-23	Big Swan	1,024
77-61	Rice	675
77-181	Maple	621
77-154	Fairy	557

Large lakes numbered in Todd County but also located in adjoining counties:

Ident. No.	Name	Area in Todd County	Acres, total
77-215	Osakis	5,602	6,768
77-150	Sauk	1,634	2,111
77-84	Big Birch	1,339	2,025
77-89	Little Birch	600	793

Lakes classified by area

Area in acres

	10 to 25	25 to 50	50 to 75	75 to 100	100 to 125	125 to 150	150 to 200	200 to 500	500 to 1000	1000 to 2500	5000 and more	Total
Number listed.	64	42	34	11	18	10	8	20	4	3	1	215
Number affected by drainage or dry.	0	4	6	4	7	3	0	4	1	0	0	29

TODD COUNTY (77)

Ident. number	Name	Location Range	Township	Section	Area in Acres	Meandered	Remarks
77-1	Rock	31,32	127	6,7;11,12	10 (11)	x	Also in Morrison County (49).
49-140	Cedar				11 (250)	...	See Morrison County (49).
77-2	Schreiers	31,32	127	30;25	31 (33)	...	Also in Morrison County (49).
77-3	.....	31,32	127	7,18;12,13	20 (26)	...	Do.
77-4	Cass County....	31,32	132	18;13,24	18 (21)	x	Do.
77-5	Nelson	31,32	133	30,31;25,36	79 (84)	x	Do.
77-6	Little Mound ...	32	127	2	32	...	
77-7	Mound	32	127	2,3,11	284	x	
77-8	Slough.....	32	127	4,9	21	x	
77-9	Trace	32	127	6,7	277	x	Affected by C.D. 37.
77-10	Bass	32	127	8	100	x	
77-11	Buck Head	32	127	9,10	65	x	
77-12	.....	32	127	SC 10	10	...	
77-13	.....	32	127	EC 10	13	...	
77-14	Stump	32	127	NW 12	34	...	
77-15	Nellies	32	127	SE 12	20	...	
77-16	Jim	32	127	14	30	...	
77-17	.....	32	127	15,16	11	...	
77-18	Goose	32	127	21,22	289	x	
77-19	Mary	32	127	25,26;35,36	62 (121)	x	Also in Stearns County (73).
77-20	Molly.....	32	127,128	1;36	28	...	
77-21	Twin	32	127,128	4,5;32	317	x	
77-22	Mons	32	128	3,4	92	x	
77-23	Big Swan	32	128	7,18-20,29,30	1,024	x	
77-24	Bass	32	128	9,16	124	x	
77-25	Pepin	32	128	12	73	...	
77-26	Moose	32	128	15,20	137	x	
77-27	Long	32	128	16,17,20,21	412	x	
77-28	Coon	32	128	25	24	...	
77-29	Buck	32	128	27	68	...	
77-30	Mountain.....	32	128	28,29	50	x	
77-31	.....	32	128	28,33	16	...	
77-32	Lady	32	128	30-32	220	x	
77-33	Bony Dog.....	32	128	32,33	15	...	
77-34	Little Swan	32	128,129	3;34	178	x	
77-35	Beauty	32	129	2,3,10	255	x	
77-36	.....	32	129	5	34	...	
77-37	Jacobs	32	129	5,6	36	...	
77-38	.....	32	129	8	40	...	
77-39	.....	32	129	15	14	...	
77-40	Wolf.....	32	129	16	21	...	
77-41	Mud	32	129	19	33	...	
77-42	Little Rice.....	32	129	20,21,29	235	x	
77-43	.....	32	129	32,33	66	...	Affected by C.D. 46.
77-44	Mud	32	129,130	1;36	23	...	
77-45	Wintergreen	32	130	4,5	53	...	
77-46	Coal	32	130	7,8,18	178	x	
77-47	.....	32	130	8,9,17	114	...	Affected by C.D. 46.
77-48	Chain of Lakes .	32	130	20,29	101	...	
77-49	Little Mill	32	130	29	16	...	
77-50	Mill	32	130	29,32	166	x	
77-51	Hudallah.....	32	130	32	26	...	
77-52	Round	32	130,131	6;31	69	x	
77-53	Star	32	131	1,2,12	68	...	
77-54	Little Rice.....	32	131	4,5	71	x	Affected by C.D. 32.

Ident. number	Name	Location Range	Township	Section	Area in Acres	Meandered	Remarks
77-55	Peat	32	131	6	28	...	
77-56	Beck	32	131	9	57	...	
77-57	Teal	32	131	11	12	...	
77-58	North Buckhorn .	32	131	11,12	26	...	
77-59	.....	32	131	13,14	14	...	
77-60	Swamp.....	32	131	14	31	...	
77-61	Rice	32	131	17,19-21,28,29	675	x	
77-62	South Buckhorn .	32	131	21,22	39	...	
77-63	Big	32	131	22,23,26	304	x	
77-64	Loon	32	131	27,34	36	...	Affected by ditch.
77-65	.....	32	131	28,29	16	...	
77-66	Thunder	32	131	29,31,32	233	x	
77-67	Pine Island	32	131	33,34	293	x	
77-68	Cranberry	32	131,132	2,3;34,35	121	...	
77-69	Long	32	131,132	3,4;33,34	356	x	
77-70	Mud	32	132	2	219	x	Affected by J.D. 6.
77-71	.....	32	132	19,20	41	...	
77-72	Rat	32	132	20	26	...	
77-73	Rogers	32	132	26,34,35	185	x	
77-74	Little Fishtrap .	32	132	28,33	53	...	
77-75	Jaeger.....	32	132	29	46	...	
77-76	Fawn.....	32	132	29,30	142	x	
77-77	Pine Island	32	132	30,31	156	x	
77-78	Lois	32	133	4,5,8,9	115	x	Affected by C.D. 28.
77-79	.....	32	133	5,8	60	...	Do.
77-80	Hayden	32	133	7,18	253	...	
77-81	La Freniere	32	133	8,9	63	x	
77-82	Curtis	32	133	16	67	x	Affected by C.D. 28.
77-83	Lawrence	32	133	18,19	172	...	
77-84	Big Birch	32,33	126,127	various	1,339 (2025)	x	Also in Stearns County (73). Dam at outlet.
77-85	Dohn	32,33	129	19,30;25	51	x	
77-86	Long	32,33	130	6,7;12	127	x	
77-87	Mud	32,33	131	30,31;25,36	398	...	Affected by C.D. 19.
77-88	Turtle	32,33	131,132	6;31;1	124	x	
77-89	Little Birch	33	126,127	23-26	600 (793)	x	Also in Stearns County (73).
77-90	Schaeffer	33	127	3	34	x	
77-91	Faucht	33	127	4	14	x	
77-92	.....	33	127	6,7	11	...	
77-93	Deer	33	127	7,18	43	x	
77-94	.....	33	127	10,15	10	...	
77-95	Fuller	33	127	11	55	...	
77-96	Hennessy	33	127	11,14	54	x	
77-97	Pixley.....	33	127	12	41	...	
77-98	.....	33	127	13,14,23,24	15	...	
77-99	.....	33	127	14,23	11	...	
77-100	Zager	33	127	15,16	23	x	
77-101	Bunker	33	127	16	46	x	
77-102	.....	33	127	17	43	...	
77-103	Pauley	33	127	20,29	75	x	
77-104	.....	33	127	30	12	...	
77-105	Laitimer	33	128	4,5,8,9	210	x	
77-106	Lashier.....	33	128	5,6	77	...	Air photos show part of bed exposed.
77-107	.....	33	128	7,8	18	...	
77-108	.....	33	128	7,8,17,18	12	...	
77-109	Round	33	128	8	19	...	

Ident. number	Name	Location Range	Township	Section	Area in Acres	Meandered	Remarks
77-110	.....	33	128	13	16	...	
77-111	Hansman.....	33	128	15,22	103	x	
77-112	.....	33	128	18	23	...	
77-113	.....	33	128	19	13	...	
77-114	Center.....	33	128	21	110	x	Affected by C.D. 42.
77-115	Felix.....	33	128	22,27	149	x	
77-116	Meyers	33	129	3,10	107	x	
77-117	.....	33	129	13	21	...	
77-118	.....	33	129	NW 15	11	...	
77-119	.....	33	129	WC 15	10	...	
77-120	Charlotte	33	129	29,32	181	x	
77-121	.....	33	129	31,32	12	...	
77-122	.....	33	130	9,10	100	...	
77-123	.....	33	130	16	18	...	
77-124	Kuritza	33	130	20,21,28,29	18	...	
77-125	.....	33	130	NW 28,29	14	...	
77-126	.....	33	130	SW 28,29	24	...	
77-127	.....	33	131	11	21	...	
77-128	Horseshoe	33	131	27,33,34	122	x	
77-129	.....	33	132	24	43	...	Air photos show part of bed exposed.
77-130	.....	33	132	WC 25	36	...	
77-131	.....	33	132	SE 25	23	...	
77-132	.....	33	132	27,28	20	...	
77-133	.....	33	132	32	13	...	
77-134	Little Pine.....	33	132	EC 36	53	x	
77-135	.....	33	132	SE 36	12	...	
77-136	.....	33	133	SE 4	33	...	
77-137	.....	33	133	SW 4	18	...	
77-138	Dower	33	133	4,9,16	139	x	
77-139	.....	33	133	8	43	...	
77-140	.....	33	133	8,9	61	...	
77-141	.....	33	133	10	50	...	
77-142	.....	33	133	NE 16	55	...	
77-143	.....	33	133	SC 16	40	...	
77-144	.....	33	133	21	62	...	
77-145	.....	33	133	21,22,27	27	...	
77-146	Rice	33	133	25,26,35,36	220	...	Affected by C.D. 20.
77-147	.....	33	133	33	10	...	
77-148	.....	33,34	127	7;12	53	...	
77-149	Long	33,34	127	18,19,30;13,24	215	x	
77-150	Sauk	34	126,127	various	1,634 (2111)	x	Also in Stearns County (73). Dam at outlet.
77-151	.....	34	127	1,2,11	50	...	
77-152	.....	34	127	3,4	14	...	
77-153	.....	34	127	3,10	21	...	
77-154	Fairy.....	34	127	8,17,20,29,30	557	x	
77-155	.....	34	127	9	19	...	
77-156	.....	34	127	16	19	...	
77-157	.....	34	127	17,18	71	...	
77-158	North Twin.....	34	127	25	71	...	
77-159	.....	34	127	27,28	46	...	
77-160	Cedar	34	127,128	2;35	149	x	
77-161	Mud	34	128	4,8,9	100	x	Affected by C.D. 43.
77-162	Mud	34	128	20,29	51	...	
77-163	Juergens.....	34	128	26,27,34	121	x	
77-164	Little Sauk.....	34	128	28,29,32	313	x	

Ident. number	Name	Location Range	Township	Section	Area in Acres	Meandered	Remarks
77-165	.....	34	128	29,30	17	...	
77-166	Twin Island	34	128	33,34	36	x	
77-167	.....	34	129	15	122	...	Affected by ditch.
77-168	.....	34	129	19,20,29,30	53	...	
77-169	Keller	34	129	22,27	96	x	
77-170	McCarrahan	34	129	25,26	204	x	
77-171	.....	34	129	26,27	24	...	
77-172	.....	34	129	28	15	...	
77-173	.....	34	129	28,29	14	...	
77-174	.....	34	129	NE 35	31	...	
77-175	.....	34	129	SE 35	16	...	
77-176	.....	34	130	27,28	40	...	
77-177	.....	34	130	SC 28	18	...	
77-178	.....	34	130	28,33	42	...	
77-179	.....	34	132	15	27	...	Affected by C.D. 22.
77-180	William	34,35	127	7,18;12,13	131	x	
77-181	Maple	34,35	128	7,8,18;12,13	621	x	Affected by ditch.
77-182	Guernsey	35	127	1,2,11,12	171	x	
77-183	.....	35	127	14	53	...	
77-184	Selinsky	35	127	14,23	57	x	
77-185	Hultgren	35	127	16,17	68	x	
77-186	.....	35	127	18	24	...	
77-187	Slough.....	35	127	19,20,29	147	x	Affected by ditch.
77-188	West Union.....	35	127	21	89	x	
77-189	.....	35	127	23	21	...	
77-190	.....	35	128	3	39	...	
77-191	Slosson.....	35	128	10,11	110	x	Affected by C.D. 43.
77-192	Marge	35	128	13,14	83	x	Do.
77-193	Stallcop	35	128	15,16	139	x	Air photos show part of bed exposed.
77-194	.....	35	128	22,27	77	x	Affected by C.D. 43.
77-195	Faille	35	128	30	96	x	
77-196	.....	35	128	31	44	...	
77-197	.....	35	129	3	53	...	
77-198	.....	35	129	11,12	21	...	
77-199	.....	35	129	13,14	16	...	
77-200	Mud	35	129	23,24	91	...	Affected by ditch.
77-201	Little Osakis...	35	129	25,26	124	x	
77-202	.....	35	129	29	70	...	
77-203	Eli.....	35	130	13,14,23,24	67	...	Affected by C.D. 22.
77-204	.....	35	130	15,16	26	...	
77-205	Power	35	130	22,27	22	...	
77-206	Gray	35	130	27	20	...	
77-207	Pendergast.....	35	131	7,8	93	x	
77-208	Grace	35	131	17,18,19,20	142	x	Affected by C.D. 37.
77-209	Maybe	35	131	28,29	53	...	Affected in 1915 by C.D. 37.
77-210	.....	35	131	33	15	...	
77-211	.....	35	133	10	12	...	
77-212	.....	35	133	23,26	21	...	
77-213	.....	35	133	30	29	...	
77-214	.....	35,36	127	19,30;24,25	26 (44)	...	Also in Douglas County (21).
21-1	.....				14 (60)	...	See Douglas County (21).
77-215	Osakis	35,36	128,129	various	5,602 (6768)	x	Also in Douglas County (21). Dam at outlet.
56-1	East Annalaide .				6 (97)	x	See Otter Tail County (56).

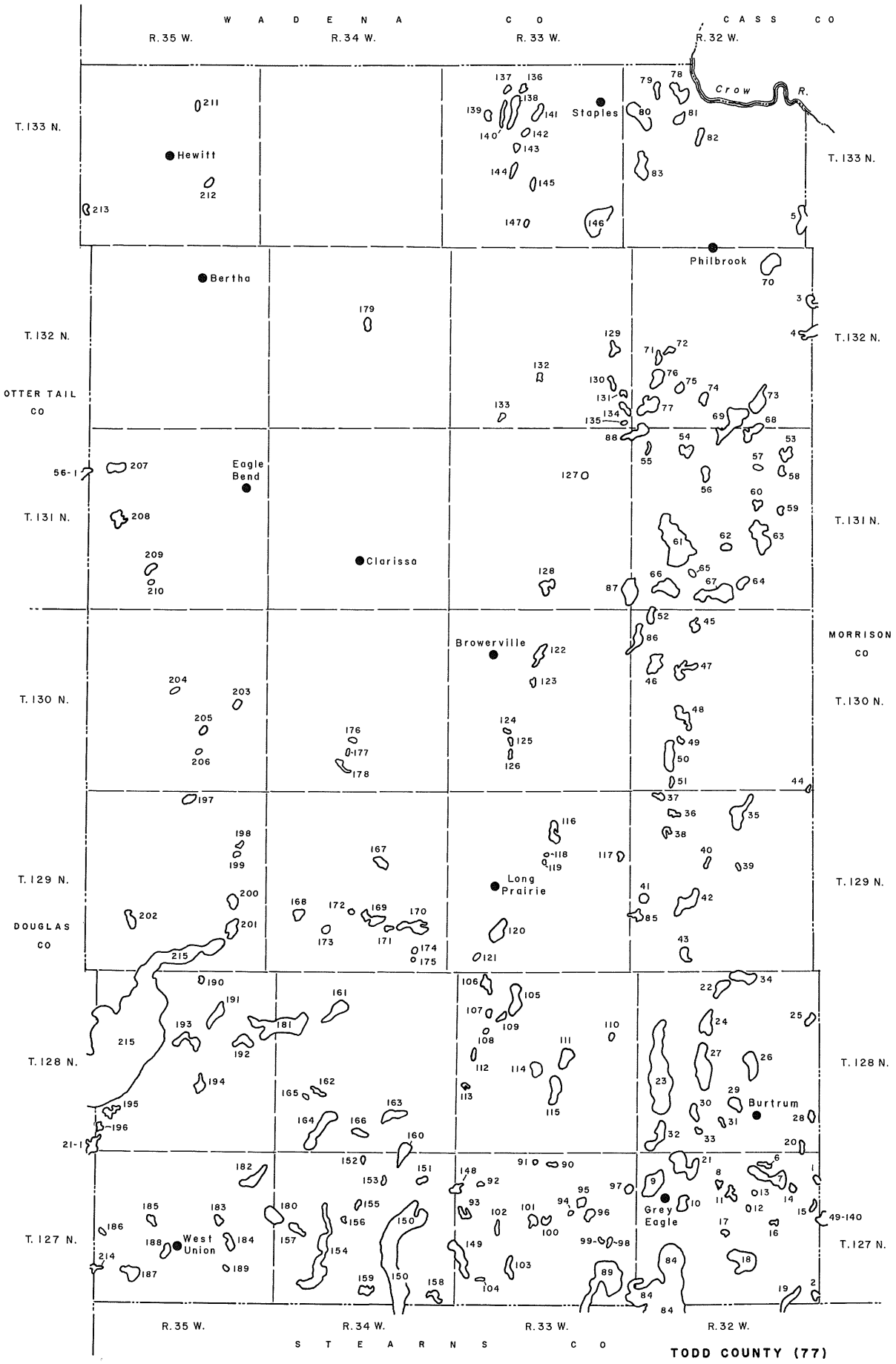
WADENA CO
CASS CO
R. 35 W.
R. 34 W.
R. 33 W.
R. 32 W.
Crow R.
T. 133 N.
Hewitt
Staples
Philbrook
Bertha
T. 132 N.
OTTER TAIL CO
Eagle Bend
T. 131 N.
Clarissa
Browerville
MORRISON CO
T. 130 N.
Long Prairie
T. 129 N.
DOUGLAS CO
Burtrum
T. 128 N.
West Union
Grey Eagle
T. 127 N.
STEARNS CO
TODD COUNTY (77)

TRAVERSE COUNTY (78)

Number of lakes [1] 68
Lake area, acres. 9,991

The lakes in Traverse County are all located in the morainal region in the southeastern part of the county and along the boundary between Minnesota and South Dakota. The remainder of the county is in the basin of Glacial Lake Agassiz and is devoid of lakes.

The lake basins, with the exception of the two large basins located along the boundary, were formed by ice blocks deposited in till. Traverse, 78-25, the largest lake in the county, was formed by the damming action of the Little Minnesota River at the south end. Mud, 78-24, the other large basin along the South Dakota-Minnesota border was formerly a low marshy region. Traverse, 78-25, and Mud, 78-24, are presently utilized as federally owned and operated flood control and water conservation reservoirs which were placed in operation in 1941 as the Lake Traverse project on the Minnesota-South Dakota-North Dakota boundary. Mud is controlled by a dam at White Rock, South Dakota; Traverse is regulated by a control structure at the bridge on Trunk Highway 117.

Lakes classified by area

Area in acres

	10 to 25	25 to 50	50 to 75	75 to 100	100 to 125	125 to 150	150 to 200	200 to 500	500 to 1000	1000 to 2500	2500 to 5000	5000 and more	Total
Number listed.	27	25	7	2	2	1	1	1	0	0	1*	1*	68
Number affected by drainage or dry.	0	1	1	0	0	0	0	0	0	0	0	0	2

* This basin is mostly in South Dakota.

[1] Includes two lakes on Minnesota-South Dakota border, one of which is mostly in South Dakota.

Ident. number	Name	Location Range	Township	Section	Area in Acres	Meandered	Remarks
6-151	Smithwick.				3 (31)	x	See Big Stone County (6).
78-1	St. Marys	46	125	19,30	208	x	
78-2	. . . . .	46	125	20,29	62	. . .	Affected by ditch.
78-3	. . . . .	46	125	29	25	. . .	
78-4	. . . . .	46	125	29-32	176	x	
78-5	. . . . .	46	125	29,32	37	. . .	
78-6	. . . . .	46	125	32	25	. . .	
78-7	. . . . .	47	125	SW 19,30	23	. . .	
78-8	. . . . .	47	125	SE 19,30	60	. . .	
78-9	. . . . .	47	125	20	23	. . .	
78-10	. . . . .	47	125	29	69	. . .	
78-11	. . . . .	47	125	C 30	13	. . .	
78-12	. . . . .	47	125	WC 30	10	. . .	
78-13	. . . . .	47	125	SW 30	12	. . .	
78-14	. . . . .	47	125	WC 31	21	. . .	
78-15	. . . . .	47	125	WC 31	17	. . .	
78-16	. . . . .	47	125	NE 31	11	. . .	
78-17	. . . . .	47	125	32,33	78	. . .	
78-18	. . . . .	47	125,126	2,3;34,35	55	. . .	
78-19	. . . . .	47	126	30	49	. . .	Affected by ditch.

Ident. number	Name	Location			Area in Acres	Meandered	Remarks
		Range	Township	Section			
78-20	.....	47	126	33	45	...	
78-21	.....	47	126	33,34	54	...	
78-22	.....	47,48	125	19;24	100	...	
78-23	.....	47,48	125	31;36	94	...	
78-24	Mud	47,48	127,128	various	1,640 (4,600)	...	Reservoir. Mostly in South Dakota.
78-25	Traverse	47-49	125-127	various	5,780 (11,600)	...	Reservoir. Also in South Dakota.
78-26	.....	48	124,125	1,2;35,36	34 (47)	...	Also in Big Stone County (6).
78-27	.....	48	125	5,6	31	...	
78-28	.....	48	125	8	13	...	
78-29	.....	48	125	9,16	15	...	
78-30	.....	48	125	10,15	13	...	
78-31	.....	48	125	13,14,23,24	31	...	
78-32	.....	48	125	NW 14	18	...	
78-33	.....	48	125	WC 14	15	...	
78-34	.....	48	125	14,15,22,23	31	...	
78-35	.....	48	125	EC 15	31	...	
78-36	.....	48	125	15,16	11	...	
78-37	.....	48	125	15,22	14	...	
78-38	.....	48	125	16	14	...	
78-39	.....	48	125	17,20	44	...	
78-40	.....	48	125	20	26	...	
78-41	.....	48	125	20,21	26	...	
78-42	.....	48	125	21,22	106	...	
78-43	.....	48	125	21,22,27,28	30	...	
78-44	.....	48	125	21,28	35	...	
78-45	.....	48	125	NE 22	28	...	
78-46	.....	48	125	SC 22	17	...	
78-47	.....	48	125	23	14	...	
78-48	.....	48	125	24	18	...	
78-49	.....	48	125	25	31	...	
78-50	.....	48	125	NE 26	33	...	
78-51	.....	48	125	SW 26	10	...	
78-52	.....	48	125	26,35	41	...	
78-53	Wet	48	125	NE 27	42	...	
78-54	.....	48	125	SE 27	30	...	
78-55	.....	48	125	SW 27	14	...	
78-56	.....	48	125	28,33	40	...	
78-57	.....	48	125	29	10	...	
78-58	.....	48	125	29,32	22	...	
78-59	.....	48	125	NW 34	10	...	
78-60	.....	48	125	EC 34	39	...	
78-61	.....	48	125	35	50	...	
78-62	.....	48	125	36	17	...	
78-63	.....	48	126	24,25	56	...	
78-64	.....	48,49	125	30;25	131	...	
78-65	.....	49	125	11,12	15	...	
78-66	.....	49	125	12	22	...	
78-67	.....	49	125	NC 13	37	...	
78-68	.....	49	125	NE 13	36	...	

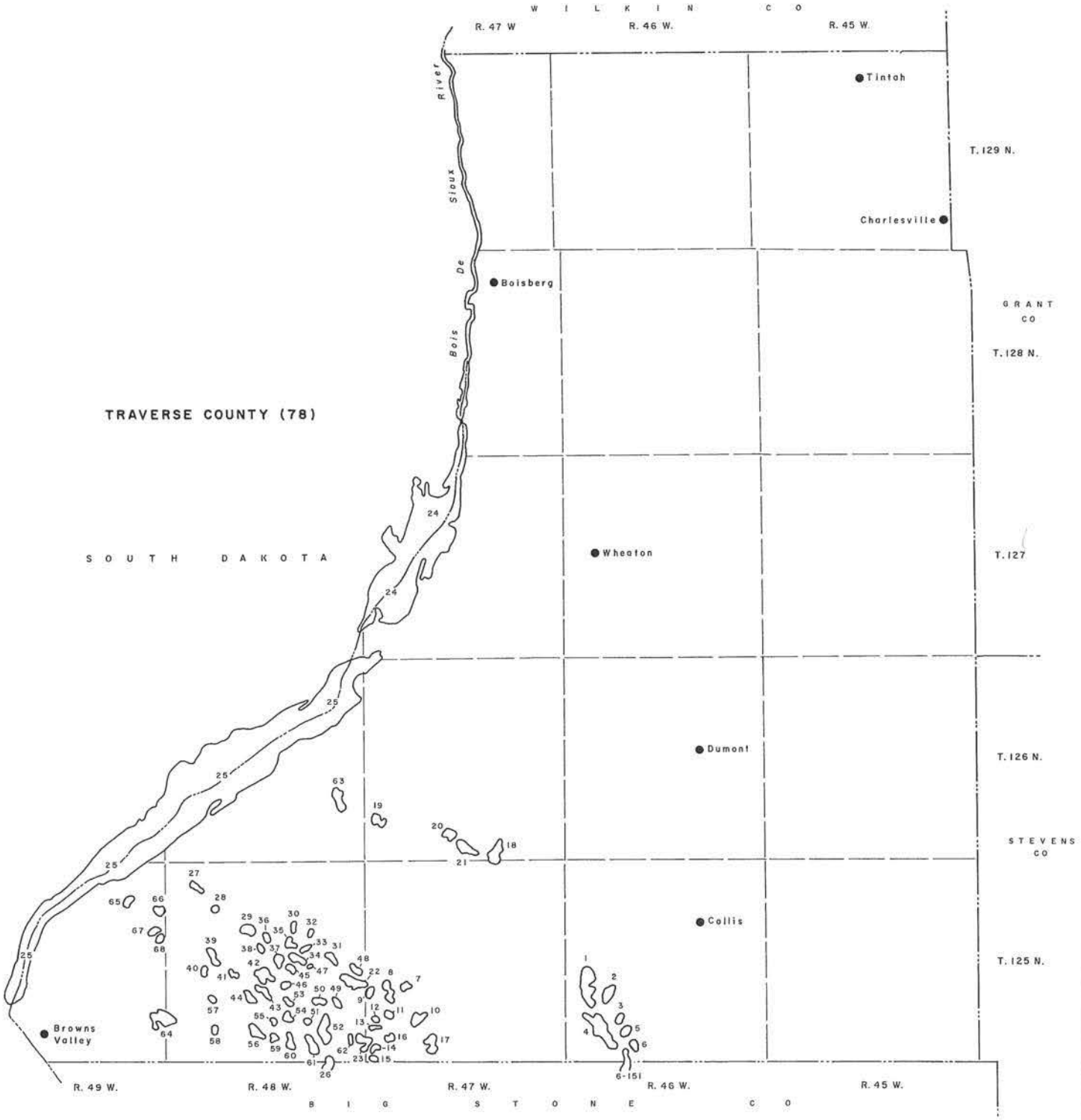
TRAVERSE COUNTY (78)
W I L K I N C O
R. 47 W
R. 46 W.
R. 45 W.
Tintah
T. 129 N.
Charlesville
Boisberg
GRANT CO
T. 128 N.
Wheaton
T. 127
Dumont
T. 126 N.
STEVENS CO
Collis
T. 125 N.
Browns Valley
S O U T H D A K O T A
Sioux River
De Bois
R. 49 W.
R. 48 W.
R. 47 W.
R. 46 W.
R. 45 W.
B I G S T O N E C O

WABASHA COUNTY (79)

Number of lakes[1] 6
Lake area, acres. 15,377

In addition to the two federal reservoirs, there are four lakes in the county. These are all located along the Mississippi River valley south of Wabasha in flood plain basins which resulted from the abandonment of overflow channels of the river.

U. S. Lock and Dam No. 5 pool, 79-1, was formed by a navigation dam constructed by the U. S. Corps of Engineers, in 1935, across the Mississippi River near Minneiska.

U. S. Lock and Dam No. 4 pool, 79-5, was formed by a navigation dam constructed by the U. S. Corps of Engineers, in 1935, across the Mississippi River at Alma, Wisconsin.

Lakes classified by area

	Area in acres					
	25 to 50	50 to 75	75 to 100	125 to 150	5000 and more	Total
Number listed.	1	1	1	1	2*	6

* Includes two federal reservoirs, mostly in Wisconsin.

[1] Includes two federal reservoirs, mostly in Wisconsin.

Ident. number	Name	Location Range	Township	Section	Area in Acres	Meandered	Remarks
79-1	U.S. Lock & Dam No. 5 Pool	8,9	108-110	various	5,350 (12,580)	. . .	Also in Winona County (85). Mostly in Wisconsin. Reservoir. Area does not include 3 flood plain lakes which are part of pool but are listed separately.
79-2	Half-Moon	9	109	8,9,16,17	128	x	Part of Lock & Dam No. 5 Pool; originally meandered with Prichard Lake as one lake, Sheehans Lake.
79-3	Prichards	9	109	8,17	88	x	Part of Lock & Dam No. 5 Pool; originally meandered with Half-Moon Lake as one lake, Sheehans Lake.
79-4	Maloney	9	109	17	31	. . .	Part of Lock & Dam No. 5 Pool.
79-5	U.S. Lock & Dam No. 4 Pool	9-17	111-115	various	3,890 (13,760)	. . .	Also in Dakota County (19) and Goodhue County (25). Mostly in Wisconsin. Reservoir. Area does not include Pepin which is part of pool but listed separately. Includes 4 lakes now completely engulfed by pool.
79-6	McCarthy	10	110	26,35	57	. . .	Affected by ditch.
25-1	Pepin				5,450 (25,060)	x	See Goodhue County (25). Part of U.S. Lock & Dam No. 4 Pool but listed separately.
55-4	Zumbro				383 (774)	. . .	See Olmsted County (55). Reservoir.

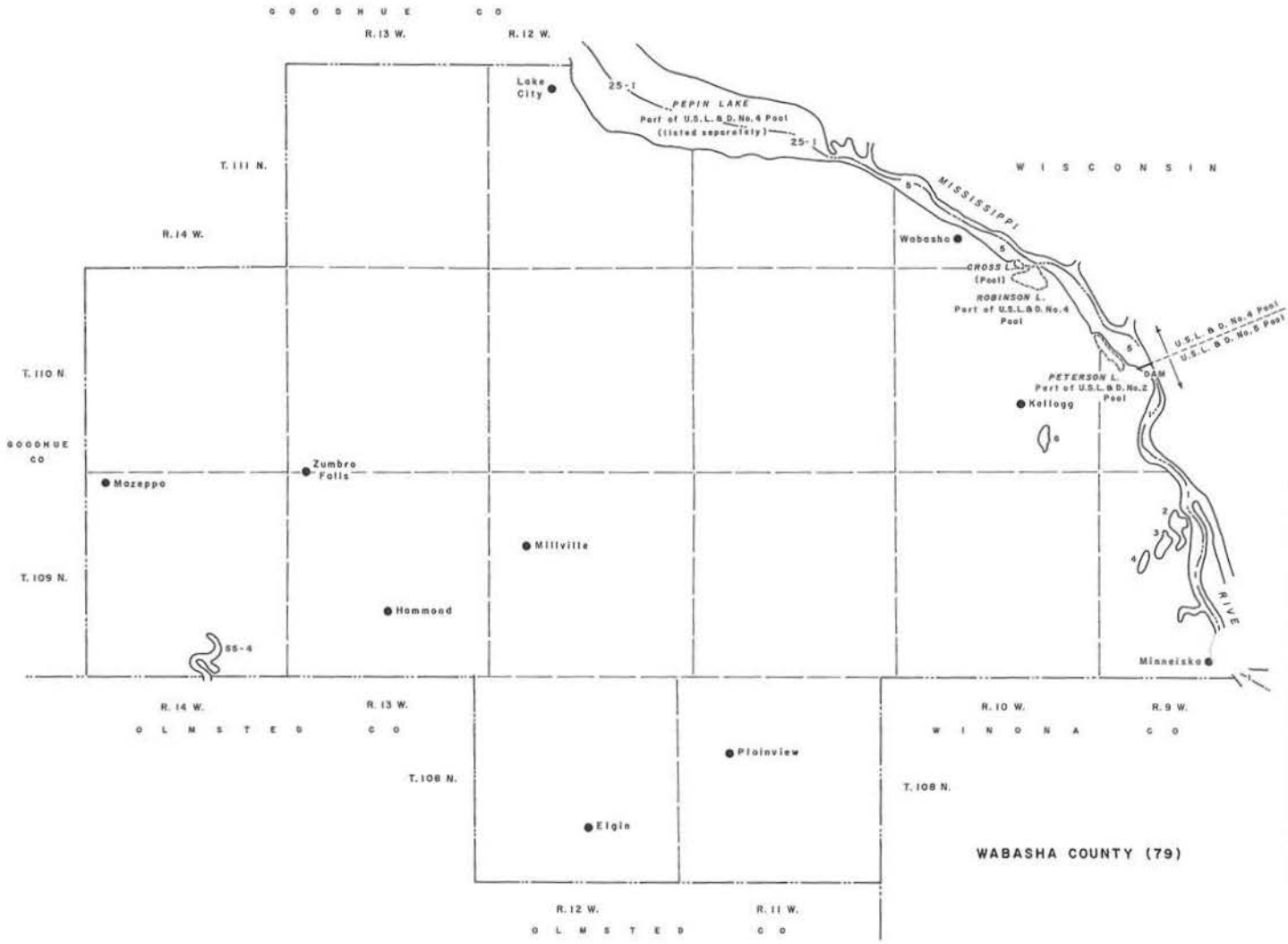

WABASHA COUNTY (79)

WADENA COUNTY (80)

Number of lakes 39
Lake area, acres. 3,802

The lake basins in Wadena County are found mainly in the north half of the county originating from ice blocks which were buried by the outwash plain that covers most of that region. Several unnamed lakes, 80-31 and 80-32, located in the west-central part of the county near Sebeka were formed by the irregular deposition of glacial till.

Nearly three-fourths of the lakes are affected by artificial drainage and many of them frequently become dry.

Blueberry, 80-34, is the largest lake in the county with an area of 555 acres. Several other large lakes include Yaeger, 80-22, 384 acres; and Stocking, 80-37, 356 acres.

Lakes classified by area

Area in acres

	10 to 25	25 to 50	50 to 75	75 to 100	100 to 125	125 to 150	150 to 200	200 to 500	500 to 1000	Total
Number listed.	7	11	8	3	3	2	0	4	1	39
Number affected by drainage or dry.	5	8	7	3	1	2	0	2	0	28

Ident. number	Name	Location Range	Township	Section	Area in Acres	Meandered	Remarks
80-1	.....	32	134	31	14	...	Affected by ditch.
11-513	Farnham				42 (142)	x	See Cass County (11).
11-514	Dry Sand.....				35 (191)	x	Do.
80-2	Radabaugh	33	134	1	62	x	
80-3	Simon	33	134	12	107	x	
80-4	Lovejoy	33	134	16,21	57	x	Affected by ditch.
80-5	.....	33	134	22,23	43	...	Do.
80-6	.....	33	134	28	15	...	Do.
80-7	.....	33	134	33	16	...	Do.
80-8	.....	33	135	1;2	41	...	Do.
80-9	.....	33	135	1,2,11,12	52	...	Do.
80-10	.....	33	135	3	39	...	Do.
80-11	Sand	33	135,136	1;36	128	x	Do.
80-12	Granning.....	33	136	16	50	x	Do.
80-13	Strike	33	136	16,17	76	x	Do.
80-14	.....	33	137	32,33	53	...	Do.
80-15	.....	33	138	10,11,14,15	47	...	Do.
80-16	.....	33	138	12	46	...	Do.
80-17	.....	33	138	17	56	...	Do.
80-18	Burgen	33	138	28,32,33	92	x	Do.
80-19	Round	33	138,139	4;33	35 (58)	x	Also in Hubbard County (29).
29-142	Duck				53 (352)	x	See Hubbard County (29).
80-20	.....	34	136	12	34	...	Affected by S.D. 30.
80-21	.....	34	136	14	12	...	Do.
80-22	Yaeger	34	137	3,4,9,10	384	x	Do.
80-23	Mud	34	137	8,9	124	x	Do.
80-24	Rice	34	137	9,16	53	x	Affected by C.D. 8.
80-25	.....	34	138	3	16	...	
80-26	.....	34	138	14,23	25	...	Affected by ditch.
80-27	Jim Cook	34	138	19,20,29,30	238	x	Do.

Ident. number	Name	Location			Area in Acres	Meandered	Remarks
		Range	Township	Section			
80-28	Finn	34	138	22,23	148	x	Do.
80-29	.....	34	138	23,24	86	...	Do.
29-157	North Twin.....				46 (693)	x	See Hubbard County (29).
80-30	South Twin.....	34,35	138	6;1	267	x	
80-31	.....	35	136	22,23	40	...	Affected by ditch.
80-32	.....	35	137	16	46	...	Do.
80-33	Bill	35	138	1	29	...	
80-34	Blueberry	35	138	2,3,10,11	555	x	
80-35	.....	35	138	7	13	...	Affected by ditch.
80-36	.....	35	138	11,12	34	...	
80-37	Stocking	35	138	13,14,23	356	x	Dam at outlet.
80-38	Morgan	35	138	14	23	...	
80-39	Spirit.....	35	138	21,22,28	115	x	

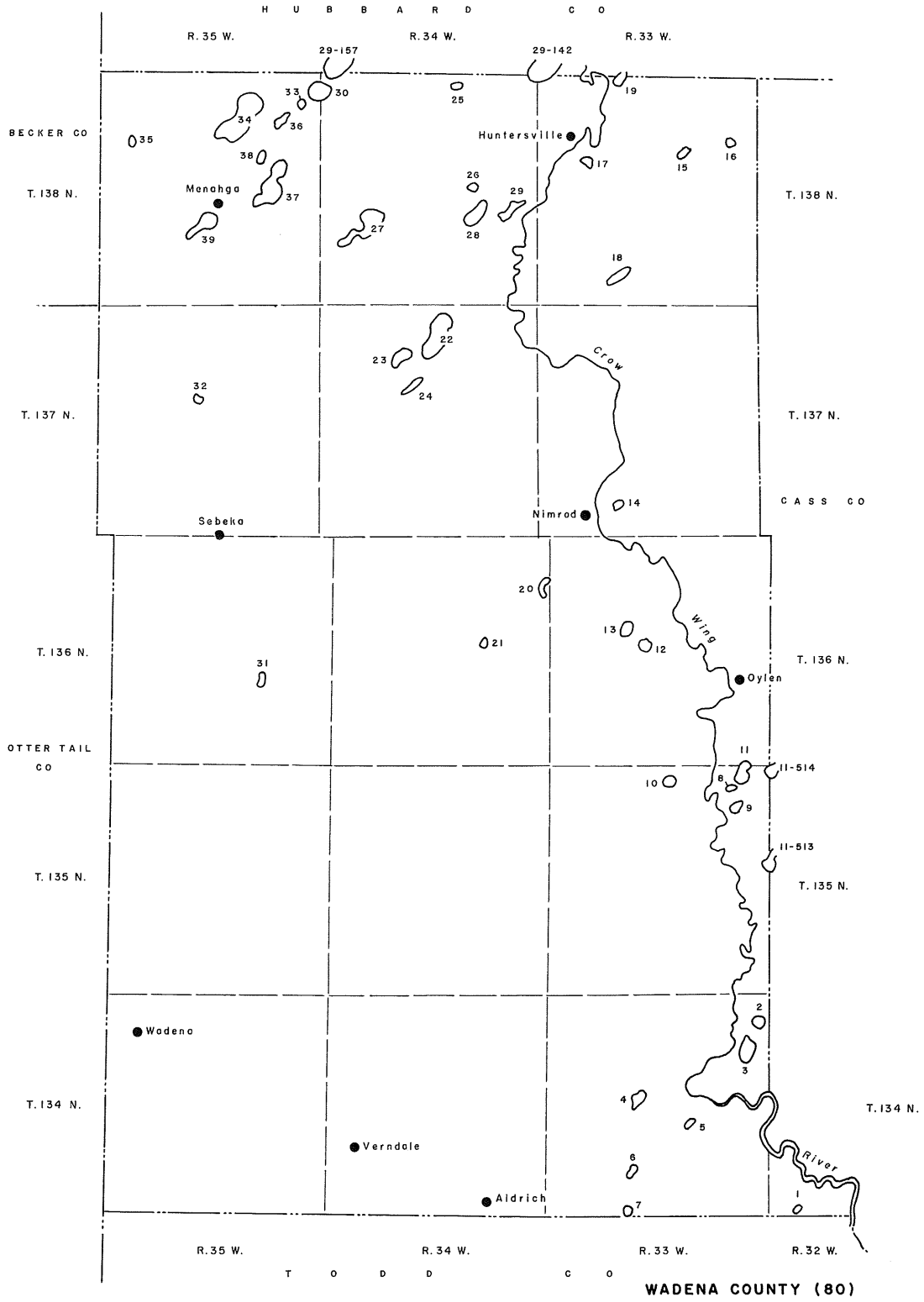
H U B B A R D C O
R. 35 W.
R. 34 W.
R. 33 W.
29-157
29-142
BECKER CO
Huntersville
Menahga
T. 138 N.
T. 138 N.
Crow
T. 137 N.
T. 137 N.
Sebeka
Nimrod
CASS CO
Wing
T. 136 N.
T. 136 N.
Oylen
OTTER TAIL CO
11-514
11-513
T. 135 N.
T. 135 N.
Wadena
T. 134 N.
T. 134 N.
Verndale
Aldrich
River
R. 35 W.
R. 34 W.
R. 33 W.
R. 32 W.
T O D D C O
WADENA COUNTY (80)

WASECA COUNTY (81)

Number of lakes 95
Lake area, acres. 11,743

Ice blocks deposited in till and the irregular deposition of till formed the lake basins in the county.

The lakes in the eastern part of the county, in Range 22 West, and along the northern border in Ranges 22 and 23 and part of Range 24 West, as far west as Elysian, 81-95, were formed by ice blocks deposited in till. Clear, 81-14, and Rice, 81-22, are typical examples. Elysian Lake was formed by ice blocks deposited in till along a preglacial valley.

Silver, 81-44, and Buffalo, 81-83, are representative of the basins formed by the irregular deposition of till in the remainder of the county.

Large lakes in the county include: Elysian, 81-95, 2,462 acres, including 19 acres in Le Sueur County; Buffalo, 81-83, 895 acres; and Clear, 81-14, 611 acres.

Lakes classified by area

Area in acres

	10 to 25	25 to 50	50 to 75	75 to 100	100 to 125	125 to 150	150 to 200	200 to 500	500 to 1000	1000 to 2500	Total
Number listed.	15	18	21	15	10	6	1	6	2	1	95
Number affected by drainage or dry.	11	17	20	14	8	4	1	1	0	0	76

Ident. number	Name	Location Range	Township	Section	Area in Acres	Meandered	Remarks
74-37	Willert.				37 (190)	. . .	See Steele County (74).
81-1	. . . . .	22	105	3,4,9,10	67	. . .	Affected by ditch.
81-2	. . . . .	22	105	4,9	43	. . .	Do.
81-3	St. Olaf.	22	105	13	85	x	Dam at outlet.
81-4	. . . . .	22	105	13,14	23	. . .	Affected by ditch.
81-5	Mud	22	105	13,24	75	. . .	Do.
81-6	. . . . .	22	105	NC 16	15	. . .	Do.
81-7	. . . . .	22	105	WC 16	11	. . .	Do.
81-8	Canfield	22	106	1	50	. . .	Affected by J.D. 10.
81-9	. . . . .	22	106	5	12	. . .	Affected by ditch.
81-10	. . . . .	22	106	8	35	. . .	Do.
81-11	. . . . .	22	106	26,27	26	. . .	Do.
81-12	. . . . .	22	106	30,31	53	. . .	Do.
81-13	Watkins.	22	107	2,3	148	x	Dam at outlet.
81-14	Clear.	22	107	4,5,8,9,16,17	611	x	Do.
81-15	Loon	22	107	7,18	119	x	
81-16	Goose	22	107	10,11,14,15	370	x	Dam at outlet.
81-17	Waseca Marsh. . .	22	107	13,14,23,24	114	. . .	Affected by J.D. 1.
81-18	Gaiter	22	107	16,17,20,21	85	x	Affected by C.D. 15.
81-19	. . . . .	22	107	26,27	78	. . .	Do.
81-20	. . . . .	22	107	26,35	146	. . .	Affected by ditch.
81-21	. . . . .	22	107	28,29,32,33	59	. . .	Affected by C.D. 15-2.
81-22	Rice	22	107,108	3,4;33,34	412	x	
81-23	Knutson	22	108	7,8	65	x	Affected by ditch.
81-24	Remund.	22	108	8,9	121	x	Do.

Ident. number	Name	Location Range	Township	Section	Area in Acres	Meandered	Remarks
81-25	.....	22	108	13,14,23	90	...	Affected by C.D. 22.
81-26	.....	22	108	13,24	147	...	Do.
81-27	Everson	22	108	17,18	32	x	Affected by ditch.
81-28	.....	22	108	19,30	27	...	Do.
81-29	Havre	22	108	23-25	42	x	Affected by C.D. 22.
81-30	.....	22	108	SE 28	63	...	Affected by ditch.
81-31	.....	22	108	NE 28	79	...	Do.
81-32	.....	22	108	29,30	35	...	
81-33	.....	22	108	30	24	...	Affected by ditch.
81-34	.....	22,23	107	30,31;25,36	32	...	Do.
24-49	Trenton.....				51 (184)	x	See Freeborn County (24).
81-35	.....	23	104,105	5;32	58 (66)	...	Also in Freeborn County (24). Affected by ditch.
81-36	.....	23	105	4,5	41	...	Affected by ditch.
81-37	.....	23	105	9,16,17	32	...	Do.
81-38	.....	23	105	21,22,26,27	35	...	Do.
81-39	.....	23	105	24,25	48	...	Do.
81-40	.....	23	105	27,28	16	...	Affected by C.D. 8.
81-41	.....	23	106	1,11,12	75	...	Affected by ditch.
81-42	.....	23	106	12	19	...	Do.
81-43	.....	23	106	14	17	...	Do.
81-44	Silver	23	106	17-19	415	x	Dam at outlet.
81-45	.....	23	106	23	44	...	Affected by ditch.
81-46	.....	23	107	9,10,15,16	174	...	Do.
81-47	.....	23	107	13	12	...	
81-48	.....	23	107	15,16	53	...	Affected by ditch.
81-49	Kannie Marsh...	23	107	19,20	75	...	Do.
81-50	.....	23	107	20	41	...	Do.
81-51	.....	23	107	22,23	121	...	Affected by C.D. 39.
81-52	.....	23	107,108	4,5;32,33	104	...	Affected by C.D. 3.
81-53	Campbell	23	108	3	23	...	Affected by ditch.
81-54	.....	23	108	3,4,9	250	...	Do.
81-55	Reeds	23	108	4,5	229	x	Dam at outlet
81-56	.....	23	108	5-8	40	...	Affected by ditch.
81-57	.....	23	108	9	15	...	
81-58	Tuners	23	108	9,16	127	x	
81-59	.....	23	108	10,11	105	...	Affected by ditch.
81-60	.....	23	108	20,29	49	...	Do.
81-61	.....	23	108	26,27,34	50	...	Affected by C.D. 3.
81-62	.....	23	108	28,29	62	...	Affected by ditch.
81-63	.....	23	108	35	70	...	Do.
81-64	.....	23,24	105	6;1	81	...	Do.
81-65	.....	23,24	106	19,30;24,25	64	...	Do.
81-66	Helena	23,24	108	31;36	111	x	Affected by C.D. 3.
81-67	Lily.....	23,24	108,109	6;1;31;36	115 (118)	x	Also in Le Sueur County (40).
81-68	.....	24	105	7,8	87	...	Affected by ditch.
81-69	.....	24	105	8,9	38	...	Do.
81-70	.....	24	105	EC 16	24	...	Do.
81-71	.....	24	105	WC 16	11	...	
81-72	.....	24	105	17	16	...	
81-73	Wheelers.....	24	105,106	4,5;32	149	...	Affected by C.D. 16.
81-74	.....	24	106	3	56	...	Affected by ditch.
81-75	.....	24	106	11	63	...	Affected by C.D. 28.
81-76	Mott.....	24	106	23,26	115	...	Affected by ditch.
81-77	.....	24	106	26	72	...	Do.
81-78	.....	24	107	2	53	...	Affected by C.D. 2.

Ident. number	Name	Location Range	Township	Section	Area in Acres	Meandered	Remarks
81-79	.....	24	107	10	61	...	Affected by C.D. 5.
81-80	Mud	24	107	10,11	109	...	Do.
81-81	.....	24	107	11,14	67	...	Do.
81-82	.....	24	107	14,15	88	...	Do.
81-83	Buffalo	24	107	16,17,20,21,28	895	x	
81-84	.....	24	107	26,27	75	...	Affected by ditch.
81-85	.....	24	107,108	4;33	96	...	Affected by C.D. 6.
81-86	.....	24	108	4,5,8,9	95	...	Affected by ditch.
81-87	.....	24	108	5,6	73	...	Do.
81-88	Rice	24	108	5-8	318	x	
81-89	Fish	24	108	6	70	x	Affected by ditch.
81-90	Lily	24	108	8	59	x	
81-91	Willis	24	108	8,9	90	x	Affected by ditch.
81-92	Hofman Marsh...	24	108	11-14	31	...	Do.
81-93	.....	24	108	13	16	...	Do.
81-94	.....	24	108	19,20,29,30	143	...	Affected by C.D. 10.
81-95	Elysian	24	108,109	various	2,443 (2462)	x	Also in LeSueur County (40). Dam at outlet.
40-35	Cherry				30 (68)	...	See LeSueur County (40).
7-1	.....				34 (88)	...	See Blue Earth County (7).
7-2	.....				9 (114)	x	Do.
7-3	Born				4 (109)	...	Do.

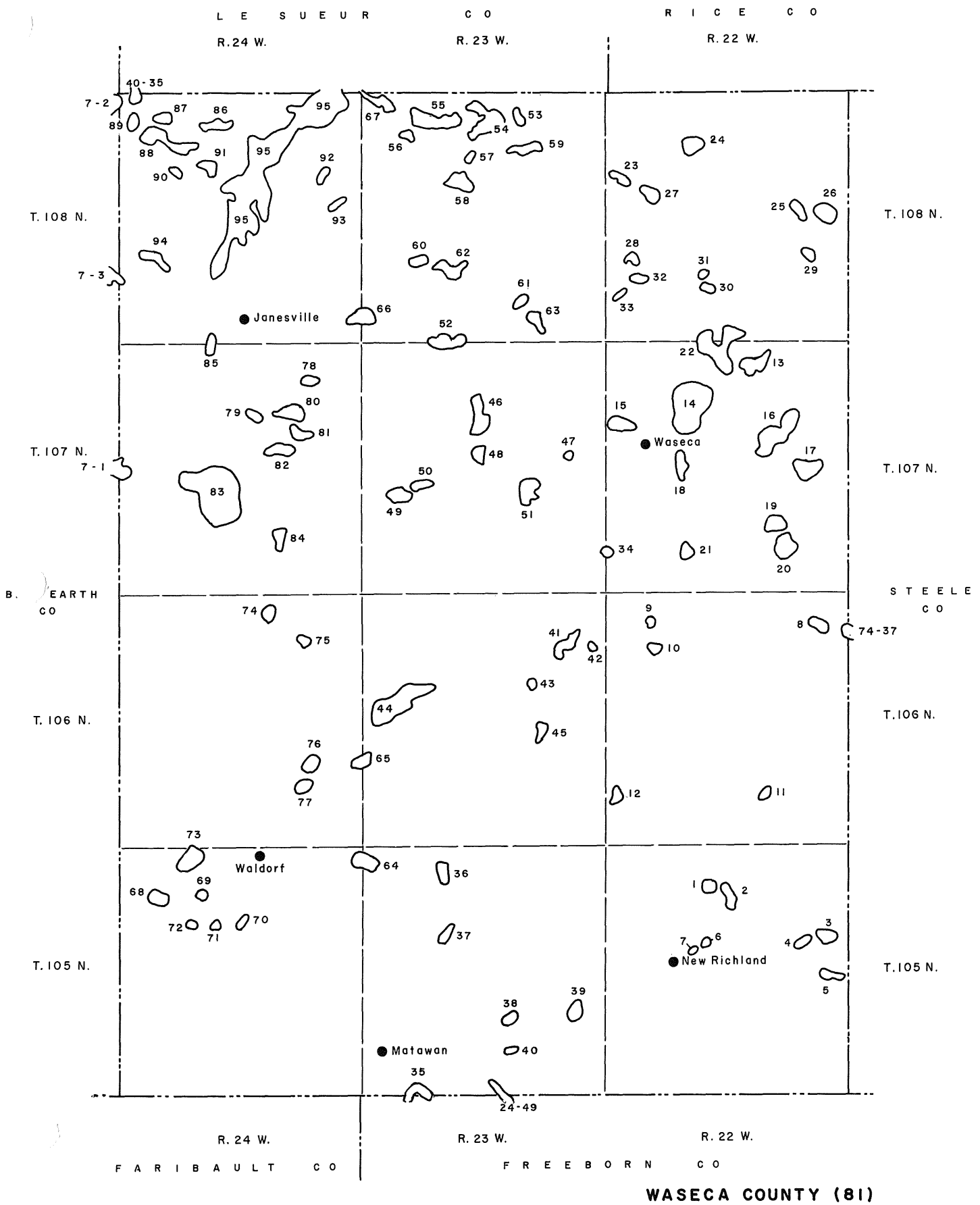

WASECA COUNTY (81)

WASHINGTON COUNTY (82)

Number of lakes[1] 168
Lake area, acres. 20,605

Nearly all of the lake basins in the county were formed from ice blocks deposited in glacial till. Big Marine, 82-52, and Forest, 82-159, are typical examples. White Bear, 82-167, Long, 82-118, and DeMontreville, 82-101, are ice block basins which were deposited in preglacial valleys. Elmo, 82-106 and Downs, 82-110, were formed by ice blocks deposited in outwash. St. Croix, 82-1, which is also part of U. S. Lock and Dam No. 3 Pool, was originally formed by the damming of Glacial River St. Croix by the Mississippi River which created a delta across the head of the basin.

Several flood plain lakes are located along the Mississippi River in the southern part of the county; these lakes are named on the map but not listed in the tabulation since they are considered part of U. S. Lock and Dam Pools.

Large lakes entirely within Washington County include Forest, 82-159, which has an area of 2,206 acres, and Big Marine, 82-52, which has an area of 1,577 acres. St. Croix, 82-1, has an area of 3,990 acres in Washington County and 4,180 acres in Wisconsin. White Bear, 82-167, comprises 1,255 acres in Washington County and 1,155 acres in Ramsey County.

Lakes classified by area

Area in acres

	10 to 25	25 to 50	50 to 75	75 to 100	100 to 125	125 to 150	150 to 200	200 to 500	500 to 1000	1000 to 2500	2500 to 5000	5000 and more	Total
Number listed.	64	55	15	12	5	2	5	6	0	3	0	1*	168
Number affected by drainage or dry.	0	3	0	2	0	0	0	1	0	0	0	0	6

* Includes one lake which is mostly in Wisconsin.

[1] Includes one lake mostly in Wisconsin.

Ident. number	Name	Location Range	Township	Section	Area in Acres	Meandered	Remarks
25-17	U.S. Lock & Dam No. 3 Pool below St. Croix Lake.				570 (9406)	...	See Goodhue County (25). Reservoir. Includes Conley Lake, part of pool.
82-1	St. Croix.....	20	26-30	various	3,990 (8170)	x	Mostly in Wisconsin. Part of U.S. Lock & Dam No. 3 Pool but listed separately.
82-2	O'Conners	20	27	10,15	38	...	
82-3	.....	20	27	28	17	...	
82-4	Edith.....	20	28	4,9	75	...	
82-5	.....	20	28	5	25	...	
82-6	.....	20	28	6,7	15	...	
82-7	.....	20	28	SW 10	17	...	
82-8	.....	20	28	NC 10	13	...	
82-9	.....	20	29	6,7	39	...	

Ident. number	Name	Location Range	Township	Section	Area in Acres	Meandered	Remarks
82-10	McDonald	20	29	7,8	37	...	
82-11	.....	20	29	17	18	...	
82-12	.....	20	29	28	15	...	
82-13	.....	20	29	29	18	...	
82-14	Little Carnelian.	20	30	3	85	x	
82-15	Loon	20	30	5,8	49	...	
82-16	Silver	20	30	7	50	...	
82-17	.....	20	30	7,8,18	49	...	1949 air photos show part of bed exposed.
82-18	North Twin.....	20	30	17,18	61	...	
82-19	South Twin.....	20	30	18,19	33	...	
82-20	McKusick	20	30	20,28,29	46	...	
82-21	Long	20	30	30,31	96	...	
82-22	.....	20	30	31	18	...	
82-23	Lily.....	20	30	32,33	52	...	
82-24	.....	20	30,31	5;34	14	...	
82-25	Louise	20	30,31	6;33	45	...	
82-26	Mud	20	31	7,8,17,18	82	x	
82-27	.....	20	31	8	17	...	
82-28	Staples	20	31	8,9	15	x	
82-29	.....	20	31	9	12	...	
82-30	Long	20	31	9,10	88	x	
82-31	North Terrapin..	20	31	10,11,14,15,22	127	x	
82-32	.....	20	31	15,16	12	...	
82-33	Mays	20	31	15,22	42	x	
82-34	East Boot.....	20	31	15,22	31	x	
82-35	Bass	20	31	16,21	55	x	
82-36	Turtle	20	31	NC 17	35	x	
82-37	.....	20	31	SW 17	10	...	
82-38	.....	20	31	18	31	...	
82-39	.....	20	31	NW 19	19	...	
82-40	.....	20	31	EC 19	23	...	
82-41	.....	20	31	19,20,30	26	...	
82-42	Lynch	20	31	19,29,30	43	x	
82-43	.....	20	31	20	12	...	
82-44	West Boot.....	20	31	21,22	39	x	
82-45	Clear.....	20	31	22	37	x	
82-46	Square.....	20	31	23,26	193	x	
82-47	North Twin.....	20	31	25	12	...	
82-48	South Twin.....	20	31	25	10	...	
82-49	Big Carnelian...	20	31	26,34,35	444	x	
82-50	.....	20	31	29,32	18	...	
82-51	.....	20	31	30,31	11	...	
82-52	Big Marine	20	31,32	5;20,29-34	1,577	x	
82-53	Sea	20	32	3,4	50	...	
82-54	Bone	20	32	4,5,8,9	206	x	
82-55	Nielsen.....	20	32	5,6,8	37	...	
82-56	.....	20	32	7,18	109	...	
82-57	.....	20	32	8	12	...	
82-58	.....	20	32	11,12	11	...	
82-59	Goose	20	32	11,14	83	...	
82-60	.....	20	32	SE 15	12	...	
82-61	.....	20	32	NC 19	13	...	
82-62	.....	20	32	EC 20	12	x	Originally meandered as part of Big Marine Lake (82-52).
82-63	.....	20	32	SE 20	25	...	
82-64	Fish	20	32	21,28	48	x	

Ident. number	Name	Location Range	Township	Section	Area in Acres	Meandered	Remarks
82-65	Hay	20	32	22,23,26,27	33	x	
82-66	.....	20	31	23	25	...	Affected by ditch.
82-67	Sand	20	32	26	46	...	
82-68	Long	20	32	27	32	x	
82-69	.....	20	32	27,28,34	42	...	
82-70	.....	20	32	C 28	14	...	
82-71	.....	20	32	28,33	23	x	
82-72	White Rock.....	20	32	30,31	65	x	
82-73	.....	20,21	29	6;1	13	...	
82-74	Horseshoe	20,21	29	30;25	59	x	
82-75	.....	20,21	30	18;13	92	...	Affected by ditch.
82-76	Barker.....	20,21	31	7;12	35	...	
82-77	.....	20,21	31	31;36	29	...	
82-78	.....	20,21	32	6;1	28	...	
82-79	Elwell.....	20,21	32	7;12,13	12	...	
82-80	Halfbreed	20,21	32	19;24	84	...	
82-81	.....	20,21	32	19;24	13	...	
82-82	Gables	21	27	2	13	...	
82-83	.....	21	27	4	23	...	
82-84	.....	21	27	11,14	13	...	
82-85	.....	21	27	17,18	12	...	
82-86	.....	21	27	21,28	23	...	
82-87	.....	21	27	22,23,26	30	...	
82-88	.....	21	28	2	12	...	
82-89	Markgrafs	21	28	2,3,10,11	46	...	
82-90	Wilmes	21	28	3,10	41	...	
82-91	Mud	21	28	6	103	x	
82-92	Powers	21	28	10,11	57	...	
82-93	Fish	21	28	11	15	...	
82-94	Colby	21	28	15,22	71	...	
82-95	.....	21	28	16	11	...	
82-96	.....	21	28	25	16	...	
82-97	.....	21	28	NE 30	35	...	
82-98	Ria	21	28	NW 30	13	...	
82-99	Clear.....	21	29	2,11	25	...	
82-100	.....	21	29	4	12	...	
82-101	DeMontreville ..	21	29	4,5,9	156	x	
82-102	Mud	21	29	7	30	...	
82-103	Olson	21	29	8,9	100	x	
82-104	Jane	21	29	9,10	159	x	
82-105	.....	21	29	SC 10	14	...	
82-106	Elmo	21	29	13,14,23,24,26	317	x	
82-107	Sunfish	21	29	14	55	...	
82-108	.....	21	29	15,22	14	...	
82-109	Eagle Point	21	29	22,27	143	x	
82-110	Downs.....	21	29	24	40	...	
82-111	.....	21	29	26	17	...	
82-112	Sunfish	21	29	25,36	14	...	
82-113	Goose	21	29	27,34,35	55	...	
82-114	.....	21	29	29	17	...	
82-115	Tanners	21	29	31	73	...	
82-116	.....	21	29	33	17	...	
82-117	Kramer	21	29	35	27	...	
82-118	Long	21	29,30	5;32	78	x	
82-119	.....	21	29,30	6;31	11	...	

Ident. number	Name	Location Range	Township	Section	Area in Acres	Meandered	Remarks
82-120	Benz	21	30	2	36	...	
82-121	Mann	21	30	4	74	...	
82-122	Pine Tree	21	30	8	174	...	
82-123	.....	21	30	SW 10	32	...	
82-124	.....	21	30	EC 10	26	...	
82-125	Pat	21	30	11	13	...	
82-126	Masterman	21	30	14,15,22,23	45	...	
82-127	.....	21	30	15	11	...	
82-128	.....	21	30	16	26	...	
82-129	Echo	21	30	17	32	...	
82-130	Long	21	30	17,20,21	49	...	
82-131	.....	21	30	21	10	...	
82-132	Wood Pile	21	30	22,23	15	...	
82-133	.....	21	30	27,34	14	...	
82-134	Lost	21	30	30,31	26	...	
82-135	.....	21	30	31	29	...	
82-136	Round	21	30,31	4;35	56	x	
82-137	Fish	21	30,31	6;33	16	...	
82-138	Horseshoe	21	31	3,4	91	x	
82-139	.....	21	31	6	80	...	Affected by ditch.
82-140	Oneka	21	31	9,16	381	x	
82-141	.....	21	31	11,14	29	...	
82-142	.....	21	31	12,13	32	...	
82-143	.....	21	31	13	13	...	
82-144	.....	21	31	NE 14	19	...	
82-145	.....	21	31	SE 14	16	...	
82-146	Rice	21	31	16,21,22,27,28	277	...	Affected by ditch.
82-147	Egg	21	31	20,29	106	x	
82-148	.....	21	31	25	40	...	
82-149	North School Section	21	31	25	56	x	
82-150	.....	21	31	25,26	13	...	
82-151	South School Section	21	31	25,36	87	x	
82-152	.....	21	31	26	40	...	
82-153	Sunset	21	31	27,34,35	124	x	
82-154	.....	21	31	28	10	...	
82-155	Long	21	31	35	31	...	
82-156	.....	21	31,32	1;36	24	...	
82-157	Twin	21	32	1	16	...	
82-158	.....	21	32	2	31	...	Affected by ditch.
82-159	Forest	21	32	various	2,206	x	Dam at outlet.
82-160	.....	21	32	11	31	...	
82-161	Cranberry	21	32	12	49	...	
82-162	Shields	21	32	15,22	27	...	
82-163	Clear	21	32	17,18	400	x	Dam at outlet.
82-164	.....	21	32	21,22	10	...	
82-165	.....	21	32	36	13	...	
19-5	U.S. Lock & Dam No. 2 Pool				2,375 (5910)	...	See Dakota County (19). Reservoir. Includes Moore and Baldwin lakes, now part of pool.
82-166	Carver	21,22	28	18,19;13,24	47 (48)	x	Also in Ramsey County (62).
62-1	Silver				2 (68)	x	See Ramsey County (62).
82-167	White Bear	21,22	30	various	1,255 (2410)	x	Also in Ramsey County (62).
1	.....				33 (70)	x	See Anoka County (2).
62-2	Bald Eagle				182 (1046)	x	See Ramsey County (62).
82-168	Mud	21,22	32	18;13	94 (187)	...	Also in Anoka County (2).
2-2	Higgins				4 (81)	x	See Anoka County (2).

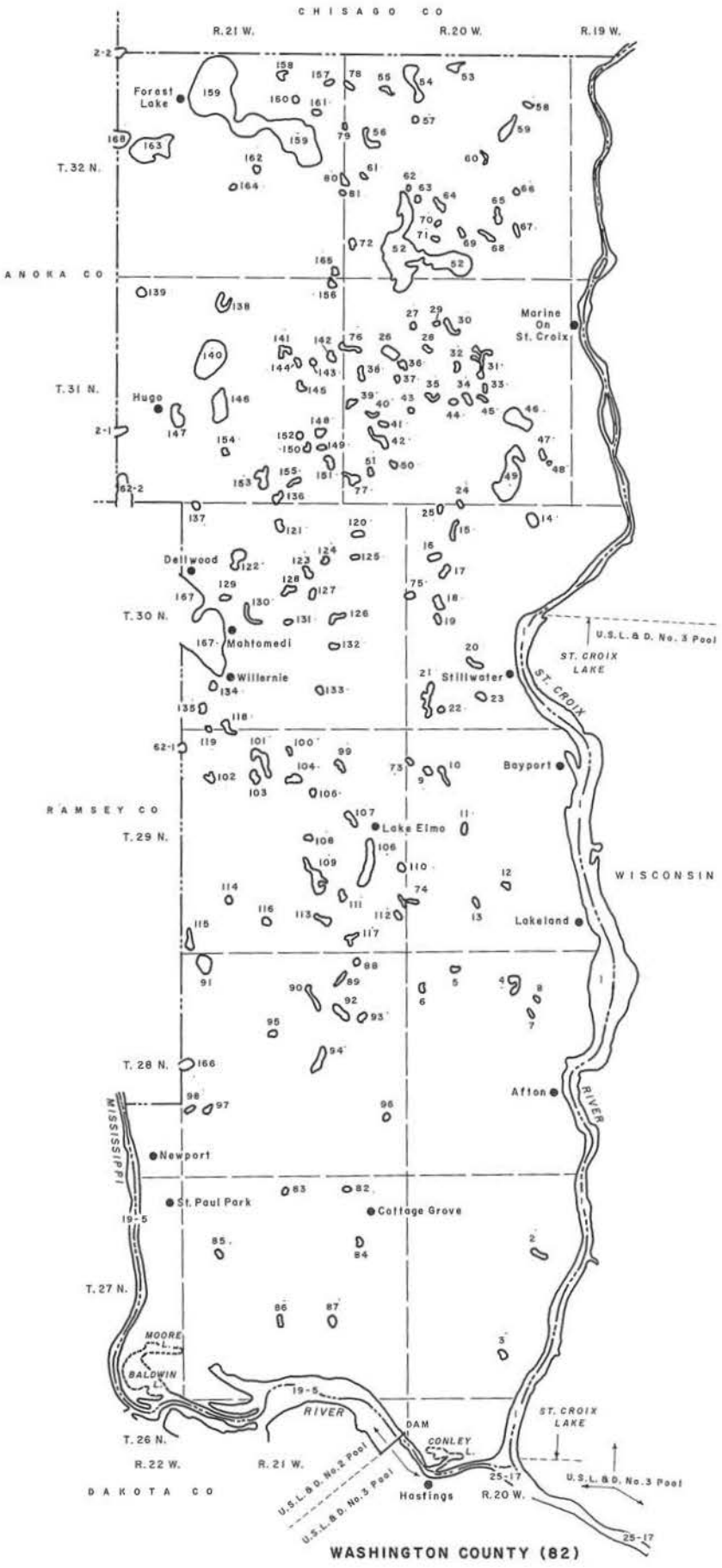
CHISAGO CO
R.21 W.
R.20 W.
R.19 W.
Forest Lake
T.32 N.
ANOKA CO
Marine On St. Croix
T.31 N.
Hugo
Dellwood
T.30 N.
Mahtomedi
Willernie
Stillwater
U.S.L. & D. No. 3 Pool
ST. CROIX LAKE
ST. CROIX RIVER
Bayport
RAMSEY CO
T.29 N.
Lake Elmo
WISCONSIN
Lakeland
T.28 N.
Afton
MISSISSIPPI RIVER
Newport
St. Paul Park
Cottage Grove
T.27 N.
MOORE L.
BALDWIN L.
RIVER
DAM
CONLEY L.
T.26 N.
R.22 W.
R.21 W.
DAKOTA CO
U.S.L. & D. No.2 Pool
U.S.L. & D. No.3 Pool
Hastings
R.20 W.
25-17
WASHINGTON COUNTY (82)

WATONWAN COUNTY (83)

Number of lakes 61
Lake area, acres. 5,166

The majority of the lakes in the county were formed by the irregular deposition of till but there are several chains of lakes formed by ice blocks deposited in till in preglacial valleys. These are unnamed lakes, 83-3, -4, and -5, located in Township 105 North, Range 30 West, and in Township 105 North, Range 33 West, lakes 83-51 through 83-54, includes Sulem, School and Irish. These chains of ice block basins in till-filled valleys are the northern extensions of the larger chains of basins which extend through Martin County.

The largest lake area in the county is Emerson, 8-1, which has an area of 553 acres in Watonwan County. Most of this lake is in Brown County where it is primarily listed. Wood Lake, 83-60, is another large lake which also extends into Brown County. The area in this lake in Watonwan County is 452 acres; in Brown County, 185 acres.

Lakes classified by area

	Area in acres									
	10 to 25	25 to 50	50 to 75	75 to 100	100 to 125	125 to 150	150 to 200	200 to 500	500 to 1000	Total
Number listed.	21	14	7	3	4	1	6	4	1	61
Number affected by drainage or dry.	4	9	4	2	0	0	4	0	0	23

Ident. number	Name	Location Range	Township	Section	Area in Acres	Meandered	Remarks
7-133	Searn.....				13 (58)	...	See Blue Earth County (7).
83-1	Low.....	29,30	107	19;13,24	179 (190)	x	Also in Blue Earth County (7). Affected by J.D. 7.
83-2	.....	30	105	2	39	...	
83-3	.....	30	105	7,18	22	...	
83-4	.....	30	105	11,12	36	...	Affected by ditch.
83-5	.....	30	105	18,19	60	...	
83-6	.....	30	105	19	18	...	
83-7	.....	30	105	30,31	21	...	Affected by ditch.
83-8	.....	30	105	31	44	...	Do.
83-9	.....	30	106	2,3	155	...	
83-10	.....	30	106	11,12	43	...	1950 air photos show part of bed exposed.
83-11	.....	30	106	12	17	...	
83-12	.....	30	106	13	13	...	
83-13	.....	30	106	NW 20	16	...	
83-14	.....	30	106	SW 20	28	...	
83-15	.....	30	107	1	50	...	Affected by J.D. 7.
83-16	.....	30	107	1,2	37	...	Do.
83-17	.....	30	107	1,2,11,12	31	...	Do.
83-18	.....	30	107	1,12	17	...	Do.
83-19	Wilson.....	30	107	9,16	102	...	

Ident. number	Name	Location Range	Township	Section	Area in Acres	Meandered	Remarks
83-20	Bergdahl.....	30	107	11	96	x	Affected by J.D. 7.
83-21	Fedji.....	30	107	11-14	179	x	Do.
83-22	Hopkins	30	107	11,13,14	195	x	Do.
83-23	.....	30	107	SW 15	15	...	
83-24	Sprague.....	30	107	24,25	76	x	Affected by J.D. 7.
8-1	Emerson				553 (1268)	x	See Brown County (8).
83-25	.....	31	104,105	6;31	9 (12)	...	Also in Martin County (46).
83-26	.....	31	105	4	11	...	
83-27	.....	31	105	34,35	32	...	Affected by C.D. 35.
83-28	Coleman Marsh..	31	105,106	4;33	51	...	
83-29	Grogans Slough .	31	106	3,10	64	...	Affected by ditch.
83-30	.....	31	106	10	40	...	Do.
83-31	.....	31	106	19,20	38	...	1950 air photos show part of bed exposed.
83-32	.....	31	106	20,29	25	...	
83-33	Bullhead.....	31	106	28	75	...	
83-34	.....	31	107	25,26,35,36	14	...	
83-35	Mary	32	105	2,3	120	x	Dam at outlet.
83-36	Kansas	32	105	4,5,8,9	388	x	Do.
83-37	.....	32	105	4,9	34	...	
83-38	.....	32	105	8,17	15	...	
83-39	.....	32	105	9,10	14	...	Affected by ditch.
83-40	Long	32	105	10,14,15	256	x	Dam at outlet.
83-41	Wood	32	106	5,6	57	x	Affected by C.D. 6.
83-42	.....	32	106	7	32	...	Affected by ditch.
83-43	St. James	32	106	14,22-24,26,27	252	x	Dam at outlet.
83-44	.....	32	107	16,17	19	...	
83-45	.....	32	107	17	19	...	
83-46	Nelson	32	107	17,18	21	...	
83-47	.....	32	107	18	10	...	
83-48	.....	32	107	21	21	...	
83-49	Mulligan Marsh..	32,33	107,108	6;1;36	140 (240)	...	Also in Brown County (18). Affected by J.D. 5.
83-50	Mud	33	105	4,9,10	39	x	
83-51	Sulem	33	105	5,6	180	x	
83-52	.....	33	105	5,8	23	...	
83-53	School.....	33	105	15,16	123	x	
83-54	Irish	33	105	23,26	163	x	
83-55	Ewy.....	33	106	1,12	125	...	
83-56	Butterfield	33	106	28	52	...	
83-57	.....	33	107	13,24	22	...	
83-58	Cottonwood	33	107	25	102	x	
83-59	.....	33	107	36	15	...	Affected by ditch.
83-60	Wood	33	107,108	1-3,11,12;33,34	452 (637)	x	Also in Brown County (8). Dam at outlet.
17-1	.....				13 (69)	...	See Cottonwood County (17).
83-61	.....	33,34	106	31;36	45 (60)	...	Also in Cottonwood County (17). Affected by ditch.

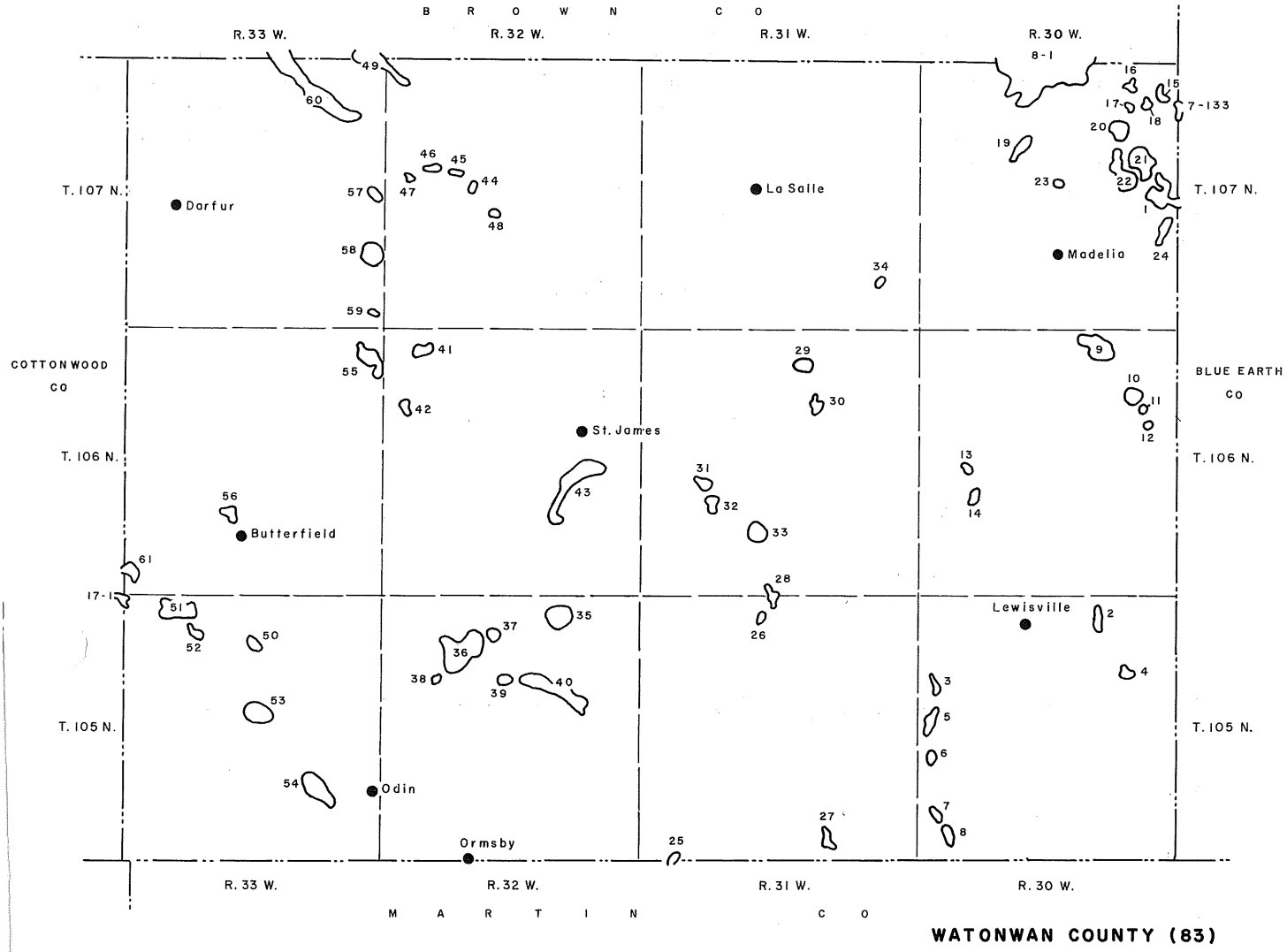
B R O W N C O
R. 33 W.
R. 32 W.
R. 31 W.
R. 30 W.
T. 107 N.
T. 106 N.
T. 105 N.
Darfur
La Salle
Madelia
St. James
Butterfield
Lewisville
Odin
Ormsby
COTTONWOOD CO
BLUE EARTH CO
M A R T I N C O
WATONWAN COUNTY (83)

WILKIN COUNTY (84)

Number of lakes 25
Lake area, acres. 675

Basins in Wilkin County formed by the irregular deposition of glacial till are located in the gently rolling glacial hills of the northeastern part near Rothsay. The other small lakes scattered through the county were formed in shallow depressions adjacent to the numerous beach ridges of Glacial Lake Agassiz which covered all of the county except the northeastern corner. An unnamed basin, 84-25, in Township 135 North, Range 48 West, along the Red River Valley, is an oxbow basin formed by a meander cutoff of the Red River. There are no large lakes in the county.

Breckenridge Reservoir, 84-23, was formed by a dam constructed across the Otter Tail River near Breckenridge by the Works Progress Administration in 1935. The dam is now owned by the City of Breckenridge and utilized for recreation and water supply purposes.

Lakes classified by area

	Area in acres					
	10 to 25	25 to 50	50 to 75	75 to 100	150 to 200	Total
Number listed.	17	5	1	1	1	25
Number affected by drainage or dry.	1	2	0	1	0	4

Ident. number	Name	Location Range	Township	Section	Area in Acres	Meandered	Remarks
84-1	Alice.....	44,45	132	6,7,1,12	51 (81)	x	Also in Otter Tail County (56). Affected by J.D. 2.
56-1048					2 (14)	...	See Otter Tail County (56).
84-2	.....	45	131	5	11	...	
84-3	.....	45	132	14	19	...	
84-4	.....	45	134	13	11	...	
84-5	.....	45	134	22,23	43	...	
84-6	.....	45	134	26	65	...	
84-7	.....	45	135	10,15	13	...	
84-8	.....	45	135	14	10	...	
84-9	.....	45	136	3	12	...	
84-10	.....	45	136	3,4	20	...	Affected by J.D. 3-1.
84-11	.....	45	136	C-10	16	...	
84-12	.....	45	136	NE 10	20	...	
84-13	.....	45	136	10,11,14,15	25	...	Affected by J.D. 3-5.
84-14	.....	45	136	11	13	...	
84-15	.....	45	136,137	3,4;34	27 (31)	...	Also in Clay County (14). Affected by ditch.
84-16	.....	46	130	15,22	19	...	
84-17	.....	46	133	27	14	...	
84-18	.....	46	133	34	13	...	
84-19	.....	46	134	4	14	...	
84-20	.....	46	135	4	10	...	
84-21	.....	46	135	24	12	...	
84-22	.....	47	132	3	26	...	
84-23	Breckenridge ...	47	122	11-14	150	...	Reservoir.
84-24	.....	47	135	24	48	...	
84-25	.....	48	135	9	11	...	

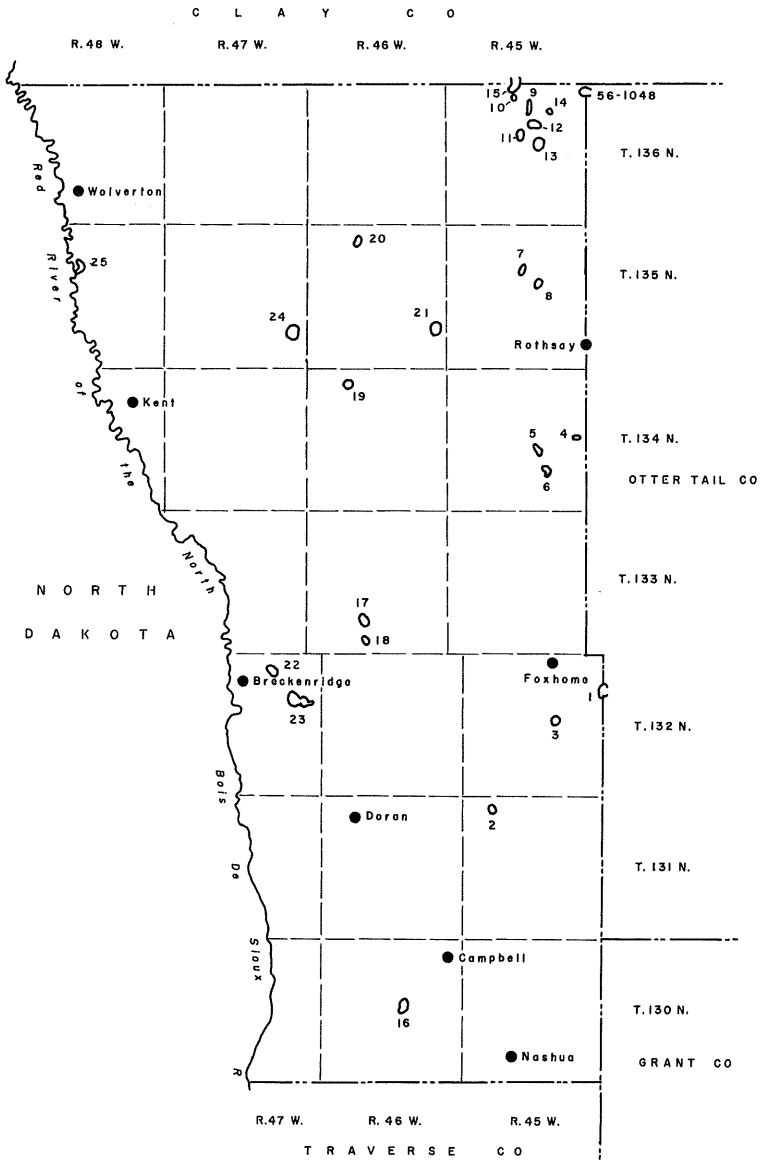

WILKIN COUNTY (84)

WINONA COUNTY (85)

Number of lakes 13
Lake area, acres. 9,878

There are 10 flood plain lakes in Winona County in addition to the three federal reservoirs on the Mississippi River which forms the eastern border of the county. The flood plain lakes are in depressions of minor sloughs and temporary channels of the Mississippi River along a wide alluvial terrace near Winona.

Winona, 85-11, 318 acres, is the largest natural lake in the county.

Reservoirs in Winona County located on the Mississippi River along the Minnesota-Wisconsin boundary:

Ident. No.	Name	Remarks
85-1	U. S. Lock & Dam No. 7 Pool	Formed by dam located near Dresbach, constructed in 1937.
85-2	U. S. Lock & Dam No. 6 Pool	Formed by a dam located near LaMoille, constructed in 1936.
85-13	U. S. Lock & Dam No. 5A Pool	Formed by a dam located at Winona, constructed in 1935.

Lakes classified by area

	Area in acres					
	10 to 25	25 to 50	50 to 75	200 to 500	5000 and more	Total
Number listed.	2	3	4	1	3	13 [1]
Number affected by drainage or dry.	0	1	0	0	0	1

[1] Includes three federal reservoirs, two of which are located mostly in Wisconsin.

Ident. number	Name	Location Range	Township	Section	Area in Acres	Meandered	Remarks
28-5	U.S. Lock & Dam No. 8 Pool				170 (21,910)	...	See Houston County (28). Reservoir.
85-1	U.S. Lock & Dam No. 7 Pool	4,5	105,106	various	1,880 (13,580)	...	Mostly in Wisconsin. Reservoir.
85-2	U.S. Lock & Dam No. 6 Pool	5-7	106,107	various	1,750 (5,910)	...	Do.
85-3	.....	6,7	107	31;36	42	...	Affected by ditch.
85-4	Polander.....	7	107	5-8	60	x	Part of U.S. Lock & Dam No. 5A Pool.
85-5	Bartlet	7	107	7,8,17,18	27	x	Part of Crooked Slough.
85-6	Yeomans Pond..	7	107	16,21,22	50	...	Part of Indian Channel.
85-7	.....	7	107	17,18	61	x	
85-8	.....	7	107	NE 18	14	...	
85-9	.....	7	107	SW 18	11	...	

Ident. number	Name	Location Range	Township	Section	Area in Acres	Meandered	Remarks
85-10	.....	7	107	19	49	x	Originally meandered with lake, 85-12, as one lake.
85-11	Winona	7	107	26-28,35	318	x	
85-12	.....	7,8	107	18;13	66	...	Originally meandered with lake, 85-10, as one lake.
85-13	U.S. Lock & Dam No. 5A Pool...	7,8	107,108	various	5,080 (7000)	...	Also in Wisconsin. Reservoir. Area does not include Polander Lake, 85-4, which is part of pool but listed separately.
79-1	U.S. Lock & Dam No. 5 Pool				300 (12,580)	...	See Wabasha County (79).

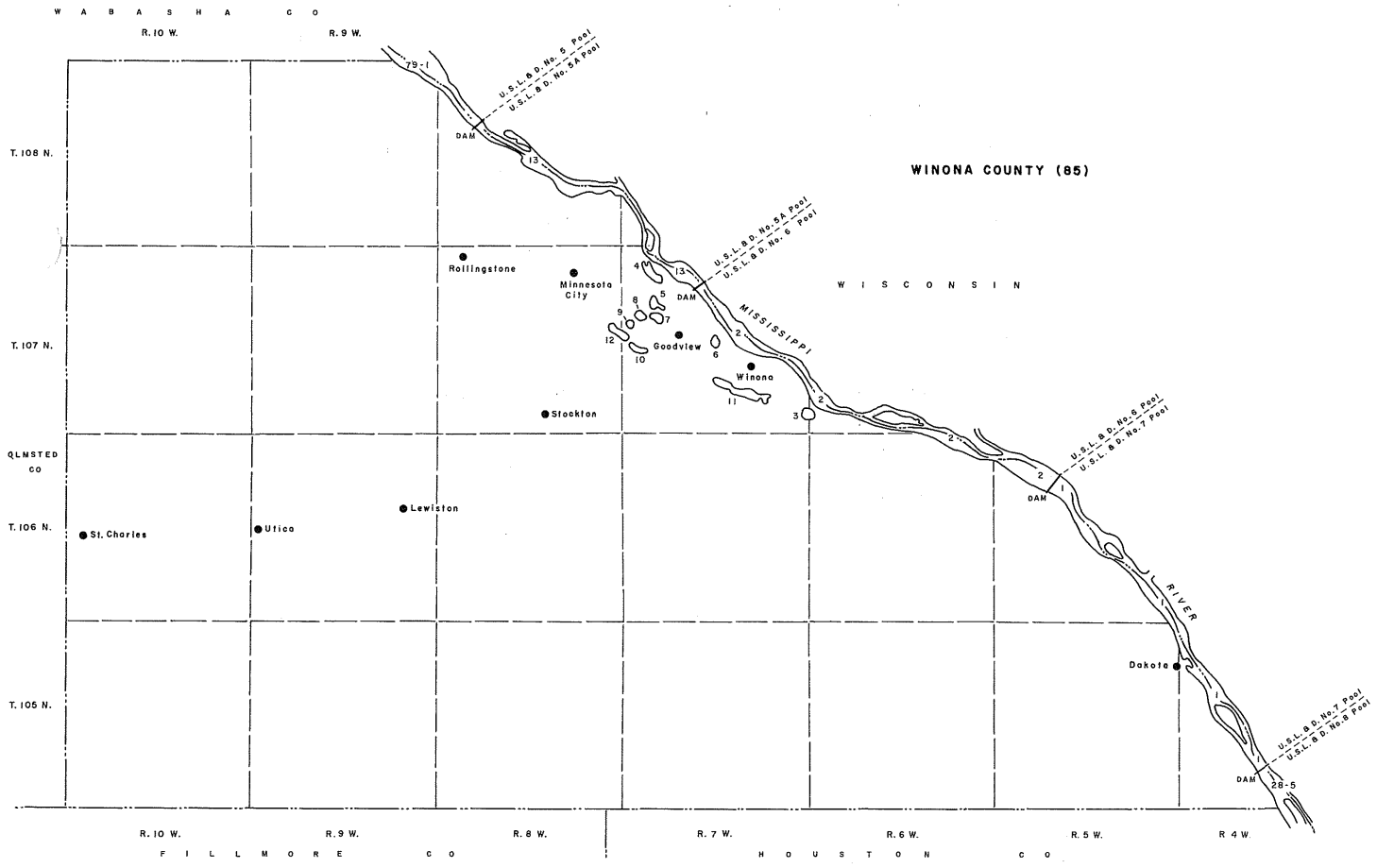

WRIGHT COUNTY (86)

Number of lakes 298
Lake area, acres. 44,834

The lakes in the county were formed by ice blocks deposited in till and in outwash and by the irregular deposition of till.

Outwash deposits in the county are located along the northern boundary and near the central part of the county between Buffalo and Montrose. The outwash in the northern part of the county is bordered on the south by rugged morainal hills, 2 to 10 miles wide. Morainal hills also extend along the western edge of the county and in several bands 2 to 3 miles wide across the central and southeastern parts of the county. A rolling till plain extends through the county between the morainal areas. The following table lists examples of types of basins found in the county:

Origin	Ident. No.	Name
Ice blocks deposited in till	86-90	Buffalo
	86-263	Cokato
	86-53	Pulaski
Ice blocks deposited in outwash plains	86-251	Pleasant
	86-252	Clearwater
	86-183	Fish
Ice blocks deposited in till and outwash	86-279	Twin
	86-288	John
	86-233	Sugar
Irregular deposition of till	86-31	Pelican
	86-86	Fountain
	86-190	Ann

Large lakes entirely within Wright County:

Ident. No.	Name	Area, acres
86-31	Pelican	2,793
86-90	Buffalo	1,510
86-233	Sugar	1,145
86-134	Maple	1,013
86-279	Twin	1,012
86-227	Cedar	837
86-53	Pulaski	770
86-199	Howard	764
86-289	Sylvia	747
86-251	Pleasant	639
86-85	Mud	585
86-263	Cokato	544
86-288	John	506

Clearwater, 86-252, is actually the largest lake in the county. It has an area of 2,830 acres in Wright County and an area of 874 acres in Stearns County.

About 20 per cent of the lakes in Wright County are affected by artificial drainage systems.

Lakes classified by area

Area in acres

	10 to 25	25 to 50	50 to 75	75 to 100	100 to 125	125 to 150	150 to 200	200 to 500	500 to 1000	1000 to 2500	2500 to 5000	Total
Number listed	70	35	35	36	22	20	24	41	9	4	2	298
Number affected by drainage or dry	7	5	13	10	5	6	10	9	1	0	0	66

Ident. number	Name	Location Range	Township	Section	Area in Acres	Meandered	Remarks
86-1	Foster	23	120	3,4	124	x	
86-2	Rice	23	120,121	3;34	57	...	
86-3	.....	23	121	18	10	...	
86-4	.....	23	121	20	15	...	
86-5	.....	23	121	21	17	...	
86-6	.....	23	121	27	13	...	
86-7	.....	23	121	NW 33	18	...	
86-8	.....	23	121	C 33	27	...	
86-9	Martha	24	119	5	101	x	Originally meandered with Charlotte Lake as one lake.
86-10	Wagner	24	119,120	4;33	131	x	Originally meandered to include Steele Lake.
86-11	Charlotte	24	119,120	5,6;31,32	245	x	Originally meandered to include Martha Lake.
86-12	.....	24	119,120	6;31	13	...	Affected by ditch.
86-13	.....	24	120	10,11,14,15	246	...	Affected by C.D. 21
86-14	Swamp	24	120	11	60	x	Affected by C.D. 9.
86-15	School	24	120	16,17	114	x	Affected by C.D. 21.
86-16	.....	24	120	17	39	...	
86-17	Uhl	24	120	21,22,28	82	x	
86-18	.....	24	120	22,23,26,27	62	...	Affected by ditch.
86-19	Gonz	24	120	23,26	152	x	Do.
86-20	Wilhelm	24	120	27	109	x	
86-21	Mud	24	120	28,29	78	x	
86-22	Steele	24	120	28,33	151	x	Originally meandered as part of Wagner Lake.
86-23	Beebe	24	120	29,30	315	x	
86-24	.....	24	120	35	32	...	
86-25	School	24	120	SW 36	76	x	Originally meandered to include Mud Lake.
86-26	Mud	24	120	E 36	128	x	Originally meandered with School Lake as one lake.
86-27	.....	24,25	119	18;13	52	...	
86-28	Moore	24,25	119,120	6;31;1;36	192	x	
86-29	Schmidts	24,25	120	30;24,25	207	x	
86-30	.....	24,25	120	31;36	16	...	
86-31	Pelican	24,25	120,121	various	2,793	x	
86-32	Rice	25	117,118	1;35,36	186 (246)	x	Also in Carver County (10). 1953 air photos show part of bed exposed.
86-33	.....	25	118	9,10	105	...	Affected by ditch.
86-34	Cedar	25	118	15,16,21,22	191	x	Affected by C.D. 28.
86-35	.....	25	118	21,22,27	53	...	Affected by ditch.

Ident. number	Name	Location Range	Township	Section	Area in Acres	Meandered	Remarks
86-36	.....	25	118	27,28,33	178	...	Do.
86-37	.....	25	118	32	128	...	Do.
86-38	Mud	25	118,119	1,2;35,36	89	...	Affected by C.D. 36.
86-39	.....	25	119	7,18	96	...	
86-40	.....	25	119	9	63	...	Affected by ditch
86-41	Dean	25	119	9,16	204	x	
86-42	.....	25	119	11,12	97	...	Affected by C.D. 41.
86-43	.....	25	119	11-14	104	...	
86-44	.....	25	119	14,23	146	...	Affected by ditch.
86-45	.....	25	119	17,20	11	...	
86-46	Crawford.....	25	119	20	117	...	
86-47	.....	25	119	20,21	51	...	Affected by ditch.
86-48	Cook	25	119	26,27,34,35	77	...	
86-49	Mary.....	25	119,120	5;32	331	x	
86-50	.....	25	120	2	53	...	
86-51	Constance	25	120	7,8	195	x	
86-52	.....	25	120	8,9	17	...	
86-53	Pulaski.....	25	120	8,9,16,17,20,21	770	x	
86-54	.....	25	120	10	19	...	
86-55	.....	25	120	12	11	...	
86-56	Washington.....	25	120	14,23	130	x	
86-57	.....	25	120	15	21	...	
86-58	.....	25	120	16	11	...	
86-59	.....	25	120	18	19	...	
86-60	Rice	25	120	20,29	32	x	Affected by ditch.
86-61	Schmidt.....	25	120	23	43	x	
86-62	.....	25	120	24	27	...	
86-63	Green Mountain .	25	120	25,26,35,36	166	x	
86-64	Gilchrist.....	25	120,121	3,4;33,34	388	x	
86-65	.....	25	121	6	72	...	In Kelley-Meyer Wildlife Management area.
86-66	Birch.....	25	121	7,18	103	x	
86-67	First	25	121	9	14	...	Affected by C.D. 39.
86-68	Mud	25	121	9,16	76	x	Do.
86-69	Long	25	121	16,17	160	x	Do.
86-70	Bertram.....	25	121	17	137	x	Dam at outlet.
86-71	East Twin.....	25	121	19	26	x	Originally meandered with West Twin Lake as one lake.
86-72	North.....	25	121	19,20	93	x	
86-73	Cedar	25	121	19,29,30	271	x	
86-74	.....	25	121	20	21	...	
86-75	.....	25	121	24,25	42	...	
86-76	.....	25	121	25	18	...	
86-77	.....	25	121	26	12	...	
86-78	Slough.....	25	121	27,28	61	x	Affected by ditch.
86-79	.....	25	121	28	13	...	1953 air photo shows part of bed exposed.
86-80	.....	25	121	29	14	...	Affected by ditch.
86-81	.....	25	121	33	20	...	
86-82	Paradise.....	25	121	34	32	x	
86-83	.....	25	121	34,35	15	...	
86-84	.....	25	121	35	26	...	
86-85	Mud	25,26	118	6,1;12	585	...	Affected by C.D. 22.
86-86	Fountain.....	25,26	118	6,7,18;12,13	455	x	1953 air photos show part of bed exposed.
86-87	.....	25,26	118	19;24	69	...	
86-88	Mink	25,26	119	6;1	114	...	
86-89	Tamarack	25,26	119	6,7;1,12	123	x	
86-90	Buffalo	25,26	119,120	30,31;1;25,35,36	1,510	x	Dam at outlet.

Ident. number	Name	Location Range	Township	Section	Area in Acres	Meandered	Remarks
86-91	Varner.....	25,26	120	19;13,24	99	...	
86-92	.....	25,26	121	7;12,13	57	...	
86-93	Slough.....	25,26	121	18,19;.13,24	56	x	Affected by ditch.
86-94	West Twin	25,26	121	19;24	30	x	Originally meandered with East Twin lake as one lake.
86-95	Black	25,26	121	30,31;25,36	208	x	Originally meandered as a much smaller lake.
86-96	Black	25,26	122	31;36	34	x	
86-97	Carrigan	26	118	3,4	162	...	
86-98	.....	26	118	5	46	...	Affected by ditch.
86-99	Ruckles	26	118	18,19	210	x	Affected by C.D. 31.
86-100	Louzers	26	118	19,30	80	x	
86-101	Dog	26	118	20,28,29	187	...	Affected by ditch.
86-102	Pooles	26	118	25,36	166	...	Do.
86-103	Ida.....	26	118	31,32	95	...	
86-104	.....	26	118	33,34	71	...	Affected by J.D. 4.
86-105	.....	26	118,119	3;34	142	x	Affected by C.D. 38.
86-106	Little Waverly ..	26	118,119	6;31,32	336	x	Dam at outlet.
86-107	Deer	26	119	1,2	164	x	Do.
86-108	Goose	26	119	2	43	...	
86-109	Fadden	26	119	10	19	...	
86-110	.....	26	119	16,21	164	...	Affected by ditch.
86-111	.....	26	119	19	27	...	
86-112	Mallardi	26	119	25,36	149	...	
86-113	.....	26	119	28	17	...	
86-114	Waverly.....	26	119	28,32,33	498	x	
86-115	.....	26	119	30	20	...	
86-116	Birch.....	26	119,120	2,3;34,35	137	x	
86-117	.....	26	119,120	3;34	14	...	
86-118	.....	26	120	2,3	40	...	Affected by ditch.
86-119	Sullivan.....	26	120	3,10	129	...	
86-120	Ramsey.....	26	120	7,8,17,18	355	x	Dam at outlet.
86-121	.....	26	120	13,14	20	...	Affected by C.D. 12.
86-122	Lightfoot	26	120	14	87	x	
86-123	North Twin.....	26	120	15,22	47	x	
86-124	.....	26	120	17,20	128	...	Affected by ditch.
86-125	Mary	26	120	18,19	50	...	
86-126	South Twin.....	26	120	22	40	x	
86-127	Albert	26	120	22,27	78	...	
86-128	.....	26	120	23,26,27	34	...	
86-129	.....	26	120	NW 24	34	...	
86-130	.....	26	120	C 24	11	...	
86-131	Berthiaume.....	26	120	26,27	68	...	
86-132	Abbie	26	120	27,33,34	125	x	
86-133	Angus	26	120,121	1;36	71	x	
86-134	Maple	26	120,121	3-5,8;33-35	1,013	x	
86-135	.....	26	121	2	11	...	
86-136	.....	26	121	2,11	66	...	
86-137	Maria.....	26	121	3,4,9,10	27	x	In Silver Creek wildlife management area.
86-138	.....	26	121	NE 4	17	...	
86-139	.....	26	121	W 4	180	...	
86-140	Silver	26	121	5,8	89	x	
86-141	.....	26	121	8	10	...	
86-142	Slough.....	26	121	9,10	67	x	Affected by C.D. 39. In Silver Creek wildlife management area.
86-143	.....	26	121	10,11	12	...	
86-144	.....	26	121	NE 11	13	...	
86-145	.....	26	121	SE 11	10	...	

Ident. number	Name	Location Range	Township	Section	Area in Acres	Meandered	Remarks
86-146	Ida	26	121	11,12	245	x	
86-147	Little Eagle	26	121	13	79	...	
86-148	Eagle	26	121	13,14,23	199	x	
86-149		26	121	NC 14	15	...	
86-150		26	121	NW 14	12	...	
86-151		26	121	14,15,23	12	...	
86-152	Millstone	26	121	17,18	221	x	
86-153		26	121	19,30	50	...	
86-154		26	121	21	38	...	
86-155		26	121	23,24	21	...	Affected by ditch.
86-156	Mary	26	121	29-32	232	x	In Maple Lake wildlife management area.
86-157		26	121	29,32	177	...	Affected by C.D. 20.
86-158		26	121	30	28	...	Do.
86-159		26	121	32	78	...	
86-160		26	121	35,36	15	...	
86-161	West	26	121,122	2,3;34,35	88	x	
86-162	Slough	26	121,122	4;33	17	x	Affected by C.D. 24.
86-163	Limestone	26	121,122	5;31,32	373	x	
86-164	Rice	26	122	7,8,17,18	95	x	
86-165		26	122	19	37	...	
86-166		26	122	19,20	13	...	
86-167		26	122	20	22	...	
86-168	Locke	26	122	21,22,28	152	x	
86-169		26	122	23	11	...	
86-170	Twin	26	122	28,29	91	x	
86-171	Ember	26	122	29,32	66	x	
86-172		26	122	30	104	...	In Hoglung wildlife management area.
86-173		26	122	34	11	...	
86-174	North	26	122	34,35	113	x	
86-175		26	122	SC 36	12	...	
86-176	Melrose	26	122	NW 36	76	x	
10-128	Swan				11 (130)	x	See Carver County (10).
86-177	Yager	26,27	118	7;12,13	212	x	Affected by ditch.
86-178	Dog	26,27	118	30,31;25	249	x	
86-179	Mains	26,27	119	7;12	46	x	Affected by ditch.
86-180	School Section	26,27	119	31;25,35,36	266	x	Do.
86-181	Little Rock	26,27	120	19,30;24,25	78	x	Do.
86-182	Rock	26,27	120	30,31;25,36	181	x	
86-183	Fish	26,27	122	7,18;12,13	104	x	
43-20	Coon				50 (118)	x	See McLeod County (43).
86-184	Dutch	27	118	2,3,10,11	218	x	
86-185	Mud	27	118	3	51	...	
86-186	Tuey	27	118	8,9,17	97	x	Affected by C.D. 10.
86-187	Milky	27	118	10,11	60	...	Affected by ditch.
86-188	Emma	27	118	13,14,23,24	216	x	
86-189		27	118	14	12	...	
86-190	Ann	27	118	14,15,23	457	x	
86-191		27	118	17,18	153	...	Affected by C.D. 10.
86-192	Round	27	118	24,25	53	x	
86-193	Mary	27	118	25,36	196	x	
86-194	Long	27	118	26,27	255	x	Affected by ditch.
86-195		27	118	29	24	...	
86-196		27	118	31	41	...	
86-197	Maple	27	118	32	82	...	Affected by ditch.
86-198	Butler	27	118	35	131	...	

Ident. number	Name	Location Range	Township	Section	Area in Acres	Meandered	Remarks
86-199	Howard	27	118,119	3,4;27,28,33,34	764	x	Dam at outlet.
86-200	Spring	27	118,119	6;31	63	x	
86-201	.....	27	119	2	17	...	
86-202	Junkins	27	119	6	59	...	
86-203	.....	27	119	13	111	...	
86-204	Taylor	27	119	14,22,23	78	x	
86-205	.....	27	119	20	107	...	Affected by ditch.
86-206	Doerfler	27	119	25,26	102	x	
86-207	Wolfe	27	119,120	2;35	52	x	Affected by ditch.
86-208	Swart Watts	27	120	3,4	344	x	Dam at outlet.
86-209	Willima	27	120	5-8	245	x	Affected by C.D. 16.
86-210	Henry	27	120	6,7	68	x	Do.
86-211	Edward	27	120	8,9,17	94	x	
86-212	Albion	27	120	9,10,16	330	x	
86-213	Henshaw	27	120	11,14,15,23	277	x	
86-214	White	27	120	13,24	145	x	
86-215	Slough	27	120	16,17	37	x	
86-216	.....	27	120	16,17,20,21	28	...	
86-217	Granite	27	120	19,20,29,30	358	x	
86-218	Maxim	27	120	20,21,29	146	...	Affected by ditch.
86-219	Mud	27	120	25	66	...	
86-220	.....	27	120	26,35	10	...	
86-221	Camp	27	120	28,29,32,33	140	x	
86-222	.....	27	120,121	4,5;32	198	...	Affected by ditch.
86-223	Indian	27	121	1,12	135	x	
86-224	Sandy	27	121	3,10	118	...	
86-225	.....	27	121	13	20	...	
86-226	.....	27	121	15	10	...	
86-227	Cedar	27	121	15,21,22,27,34	837	x	Dam at outlet.
86-228	.....	27	121	23	15	...	
86-229	Mink	27	121	23,24	304	x	
86-230	Somers	27	121	24,25	156	x	
86-231	.....	27	121	26	18	...	
86-232	.....	27	121	35	16	...	
86-233	Sugar	27	121,122	1,2,10,11;35,36	1,145	x	
86-234	Bass	27	121,122	4,5;32,33	234	x	
86-235	.....	27	122	10	15	...	
86-236	.....	27	122	13,24	23	...	
86-237	.....	27	122	21	21	...	
86-238	Nixon	27	122	22,23,26	76	x	
86-239	Sheldon	27	122	24	52	...	
86-240	.....	27	122	26	16	...	
86-241	Cornell	27	122	26,27	46	x	
86-242	Wiegand	27	122	28	71 (85)	...	Also in Stearns County (73)
86-243	Grass	27	122	32	100 (123)	x	Also in Stearns County (73). Dam at outlet.
86-244	.....	27	122	32,33	78	x	
86-245	.....	27	122	33	21	...	
86-246	.....	27	122	34	49	...	
86-247	.....	27	122	WC 35	18	...	
86-248	.....	27	122	NE 35	14	...	
86-249	.....	27	123	34,35	7 (12)	...	Also in Stearns County (73). Reservoir.
86-250	Smith	27,28	119	30,31;36	330	x	
86-251	Pleasant	27,28	121	19,20;24	639	x	
86-252	Clearwater	27,28	121,122	various	2,830 (3704)	x	Also in Stearns County (73).
86-253	Butternut	28	117,118	2;35,36	182 (203)	x	Also in McLeod County (43).

Ident. number	Name	Location Range	Township	Section	Area in Acres	Meandered	Remarks
86-254	.....	28	117,118	4;33,34	121 (128)	...	Do.
86-255	Shakopee	28	117,118	4,5;32,33	151 (206)	x	Do.
86-256	Chelgren.....	28	118	7,8	67	...	
86-257	Grass	28	118	11-14	409	...	Affected by C.D. 10.
86-258	.....	28	118	15,16,21,22	29	...	
86-259	.....	28	118	15,22	103	...	Affected by C.D. 26.
86-260	Slough.....	28	118,119	1,2;35,36	95	x	1953 air photo shows bed exposed.
86-261	.....	28	119	7,18	84	...	Affected by ditch.
86-262	.....	28	119	8,9	21	...	
86-263	Cokato	28	119	14,15,23	544	x	
86-264	Brooks	28	119	C 28	93	...	
86-265	Dahlgren Slough	28	119	SW 28	27	...	
86-266	Skifstrom	28	119,120	1;36	56	...	
86-267	.....	28	119,120	6;31	83	...	Affected by ditch.
86-268	.....	28	120	1,2	61	...	
86-269	.....	28	120	3,4	20	...	
86-270	.....	28	120	4	19	...	
86-271	Moses	28	120	5-8	145	x	Affected by ditch.
86-272	.....	28	120	11	15	...	
86-273	French	28	120	11,12,14	408	x	
86-274	Dans	28	120	14,23,24	90	x	
86-275	.....	28	120	21,28	63	...	Affected by ditch.
86-276	.....	28	120	24	124	...	Do.
86-277	.....	28	120	25	87	...	Do.
86-278	Goose	28	120,121	2,3;34,35	114	x	
86-279	Twin	28	120,121	4,5;28,32,33	1,012	x	
86-280	Pickerel	28	120,121	5;32	26	...	
86-281	Caroline	28	121	3,4	78 (138)	...	Also in Stearns County (73).
73-14	Marie.....				69 (145)	x	See Stearns County (73).
86-282	Louisa	28	121	7,8	102 (183)	...	Also in Stearns County (73).
86-283	.....	28	121	8	18	...	
86-284	Augusta	28	121	11,14	114 (186)	...	Also in Stearns County (73).
86-285	.....	28	121	14	35	...	
86-286	.....	28	121	19,20,29	53	...	
86-287	.....	28	121	20,29	12	...	
86-288	John	28	121	23,25,26,35	506	x	
86-289	Sylvia	28	121	27,28,33,34	747	x	
86-290	.....	28	121	29	29	...	
86-291	.....	28	121	EC 31	11	...	
86-292	.....	28	121	SE 31	30	...	
86-293	Collinwood.....	28,29	118	6,7;1,12	362 (637)	...	Also in Meeker County (47). Dam at outlet.
47-1	Maple				10 (140)	x	See Meeker County (47).
86-294	.....	28,29	118	19,30;24,25	277 (303)	...	Also in Meeker County (47).
86-295	Swan	28,29	119	6,7;1,12	230 (400)	x	Do.
86-296	Beaver Dam	28,29	119	30;25	152 (253)	x	Do.
47-2	Francis.....				462 (1172)	x	See Meeker County (47).
86-297	Scott	28,29	121	19;24	92 (101)	x	Also in Meeker County (47).
86-298	Union	28,29	121	30,31;25,36	48 (91)	x	Also in Meeker County (47). Originally meandered in Meeker County only.

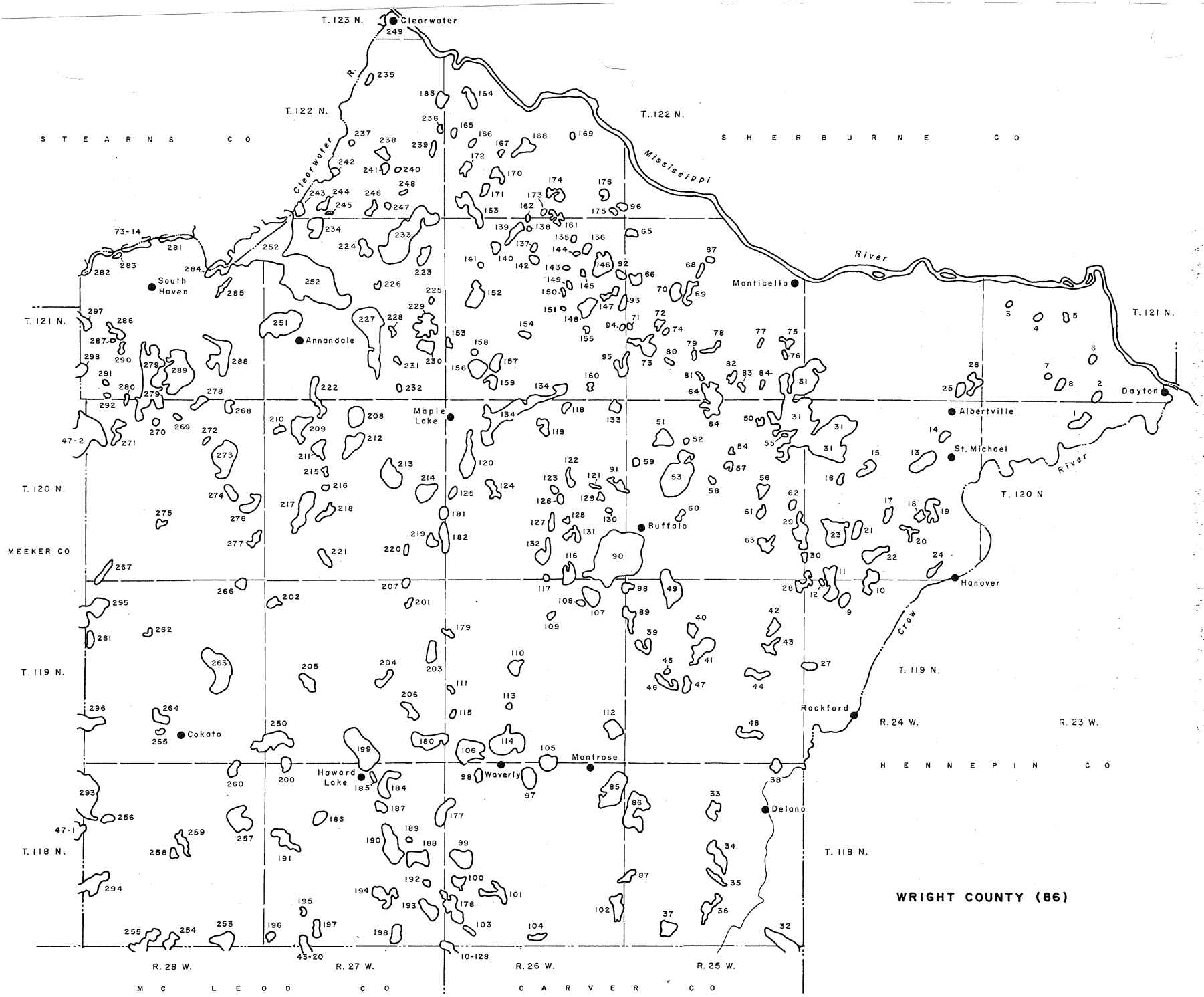

WRIGHT COUNTY (86)

YELLOW MEDICINE COUNTY (87)

Number of lakes [1] 126
Lake area, acres. 7,274

Most of the lake basins in the county are shallow and they were formed mainly by the irregular deposition of till. Three-fifths of the lakes are affected by artificial drainage systems and many of them are dry most of the time.

A group of lakes near St. Leo in the north-central part of the county were formed mostly by ice blocks deposited in till along a northwest-southeast morainal ridge which extends across the county.

Wood, 87-30, is an example of a lake basin formed by the irregular deposition of till. Miller, 87-102, is an example of an ice block basin in till.

The largest lakes in the county are: Sand, 87-26, 514 acres; Wood, 87-30, 484 acres; and Curtis, 87-16, 440 acres. The remainder of the lakes are small, generally less than 100 acres in area.

Lakes classified by area

	Area in acres									
	10 to 25	25 to 50	50 to 75	75 to 100	100 to 125	125 to 150	150 to 200	200 to 500	500 to 1000	Total
Number listed.	57	34	9	8	5	5	2	5	1	126
Number affected by drainage or dry.	36	24	4	5	3	1	0	1	1	75

[1] Includes one lake on the Minnesota-South Dakota border which is mostly in South Dakota

Ident. number	Name	Location Range	Township	Section	Area in Acres	Meandered	Remarks
64-109	. . . . .				12 (37)	. . .	See Redwood County (64).
87-1	. . . . .	38	113	17,18	26	. . .	
87-2	. . . . .	38	113	17,20	39	. . .	Affected by ditch.
87-3	. . . . .	38	113	18	41	. . .	Affected by C.D. 18.
87-4	. . . . .	38	113	20	10	. . .	
87-5	. . . . .	38	113	20,21	101	. . .	Affected by ditch.
87-6	Lake of the Woods	38	113	21,28	137	x	Affected by J.D. 32.
87-7	. . . . .	38	113	22	19	. . .	Do.
87-8	. . . . .	38	113	23	26	. . .	Do.
87-9	. . . . .	38	113	28,33	50	. . .	Affected by J.D. 33.
87-10	. . . . .	38	113	33	17	. . .	Do.
87-11	Battle	38	114	7	51	. . .	Affected by J.D. 10.
87-12	Highbank	38	114	7,8,17	123	. . .	
87-13	Lone Tree	38	114	8,9,17	163	. . .	
87-14	. . . . .	38	114	16	84	. . .	Affected by C.D. 2.
87-15	Kvistid	38	114	17	113	. . .	
87-16	Curtis	38,39	113	18,19,30;24	440	x	
87-17	Timm	39	112,113	4;34	237 (260)	x	Also in Redwood County (64). Dam at outlet.
87-18	. . . . .	39	113	1	20	. . .	
87-19	Tyson	39	113	3,4,9,10	180	x	

Ident. number	Name	Location Range	Township	Section	Area in Acres	Meandered	Remarks
87-20	.....	39	113	10,11	67	...	
87-21	.....	39	113	12	31	...	Affected by C.D. 31.
87-22	.....	39	113	24	43	...	
87-23	.....	39	113	NW 25	19	...	Affected by ditch.
87-24	.....	39	113	WC 25	32	...	Do.
87-25	.....	39	113	26,27	91	...	Affected by J.D. 10.
87-26	Sand	39	113,114	2;34,35	514	x	Affected by C.D. 31.
87-27	.....	39	114	6	33	...	Affected by ditch.
87-28	.....	39	114	8,9,16,17	90	...	Affected by J.D. 10.
87-29	Patch Pond	39	114	10,11	53	...	
87-30	Wood	39	114	10,11,14,16	484	x	
87-31	.....	39	114	14,15,22,23	263	...	Affected by J.D. 10.
87-32	Mud	39	114	15,16,21,22	98	...	
87-33	.....	39	114	16,17	39	...	Affected by J.D. 10.
87-34	.....	39	114	20,29	80	...	Do.
87-35	.....	39	114	21,28	19	...	Do.
87-36	House	39	114	25,26	107	...	Do.
87-37	.....	39	115	2	15	...	
87-38	.....	39	115	3,4	13	...	
87-39	.....	39	115	3,10	42	...	
87-40	.....	39	115	22,26,27	44	...	Affected by ditch.
87-41	.....	39	115	30	24	...	Affected by C.D. 36.
87-42	.....	39	115	31	11	...	
87-43	.....	39	116	19,29,30	50	...	
87-44	.....	39	116	C 32	17	...	
87-45	.....	39	116	NE 32	12	...	
42-2	School Grove ...				15 (348)	x	See Lyon County (42).
87-46	.....	39,40	116	19;24	28	...	Affected by ditch.
42-27	.....				6 (21)	...	See Lyon County (42).
42-28	Lone Tree				7 (82)	...	Do.
87-47	.....	40	114	29	30	...	
87-48	.....	40	114	31,32	21	...	
87-49	.....	40	115	5	45	...	Affected by C.D. 36.
87-50	.....	40	115	7	10	...	
87-51	.....	40	115	19,30	57	...	Affected by ditch.
87-52	.....	40	115	29	30	...	Affected by C.D. 9.
87-53	.....	40	115	30	20	...	Affected by ditch.
87-54	.....	40	115	30	20	...	Do.
87-55	.....	40	116	3	24	...	
87-56	.....	40	116	8,9	52	...	
87-57	.....	40	116	11	44	...	Affected by ditch.
87-58	Myhre	41	114	5,8	68	...	Affected by C.D. 13.
87-59	.....	41	114	14,23	21	...	Affected by C.D. 11.
87-60	Spellman.....	41	114	15,22,23	300	x	
87-61	Miedd	41	114	23,26	146	x	
87-62	.....	41	114	C 25	36	...	
87-63	.....	41	114	SE 25	17	...	Affected by ditch.
87-64	.....	41	114	30	15	...	
87-65	.....	41	114	35	19	...	Affected by ditch.
87-66	.....	41	115	6	71	...	
87-67	.....	41	115	20,29	81	...	
87-68	.....	41	115	29	19	...	Affected by C.D. 9.
87-69	.....	41	115	33	14	...	Affected by ditch.
87-70	.....	41	116	1	15	...	Do.
87-71	.....	41	116	2	41	...	Do.
87-72	.....	41	116	8	10	...	
87-73	.....	41	116	14	37	...	Affected by ditch.

Ident. number	Name	Location Range	Township	Section	Area in Acres	Meandered	Remarks
87-74	.....	41	116	14,15	13	...	Do.
87-75	.....	41	116	16	32	...	Do.
87-76	.....	41	116	29	11	...	
87-77	.....	41	116	NW 31	45	...	
87-78	.....	41	116	SW 31	13	...	
87-79	.....	42	114	16,21	41	...	Affected by C D. 21.
87-80	.....	42	114	21	23	...	Do.
87-81	.....	42	114	NC 32	15	...	Affected by ditch.
87-82	.....	42	114	NE 32	15	...	Do.
87-83	.....	42	114	34	37	...	Affected by J.D. 14.
87-84	.....	42	115	2	29	...	Affected by C.D. 9.
87-85	.....	42	115	5-8	39	...	Affected by J.D. 1.
87-86	.....	42	115	7,18	18	...	Do.
87-87	.....	42	115	NE 16	19	...	Affected by C.D. 9.
87-88	.....	42	115	SW 16	31	...	Do.
87-89	.....	42	115	16,17	21	...	Do.
87-90	.....	42	115	17	20	...	Affected by ditch.
87-91	.....	42	115	17,18	19	...	Do.
87-92	.....	42	115	18	25	...	Affected by J.D. 1.
87-93	.....	42	115	19	20	...	Affected by ditch.
37-2	Flinks Marsh ...				31 (130)	...	See Lac Qui Parle County (37).
87-94	.....	42,43	114	6;1	13	...	Affected by C.D. 20.
42-99	.....				29 (76)	...	See Lyon County (42).
87-95	Burton Marsh ...	43	114	24	49	...	
87-96	Burton	43	114	24,25	126	x	
87-97	.....	43	114	32	18	...	Affected by ditch.
87-98	.....	43	114	36	29	...	
87-99	.....	43	115	1,12	14	...	Affected by J.D. 1.
87-100	.....	43	115	3	20	...	Affected by ditch.
87-101	.....	43	115	5	12	...	
87-102	Miller	43	115	5-8	147	...	
87-103	.....	43	115	NC 7	16	...	Affected by ditch.
87-104	.....	43	115	NE 7	12	...	Do.
87-105	.....	43	115	7,8	95	...	Do.
87-106	.....	43	115	8,9,16,17	26	...	Do.
87-107	.....	43	115	8,17	12	...	Do.
87-108	.....	43	115	9,16	28	...	Do.
87-109	.....	43	115	16	11	...	
87-110	.....	43	115	17	16	...	Affected by ditch.
87-111	.....	43	115	20	20	...	Do.
87-112	.....	43	115	21,22	18	...	
87-113	.....	43	115	22,27	80	...	
87-114	.....	43	115	23,26	105	...	Affected by J.D. 1.
87-115	.....	43	115,116	5;31	29 (31)	...	Also in Lac Qui Parle County (37).
37-47	.....				11 (25)	...	See Lac Qui Parle County (37).
41-109	.....				20 (131)	...	See Lincoln County (41).
87-116	Victors Slough..	46	113,114	4;33	130 (133)	...	Also in Lincoln County (41).
87-117	.....	46	114	4	18	...	Affected by ditch.
87-118	.....	46	114	6	41	...	Do.
87-119	Bencks Marsh...	46	114	10	21	...	Do.
87-120	.....	46	114	12	12	...	
87-121	.....	46	114	17	13	...	Affected by ditch.
87-122	.....	46	114	27	16	...	
87-123	.....	46	115	19	16	...	Affected by ditch.
87-124	.....	46	115	27,34	10	...	
87-125	.....	46	115	34	18	...	
87-126	.....	46	114	6;1	11 (80)	...	Mostly in South Dakota.

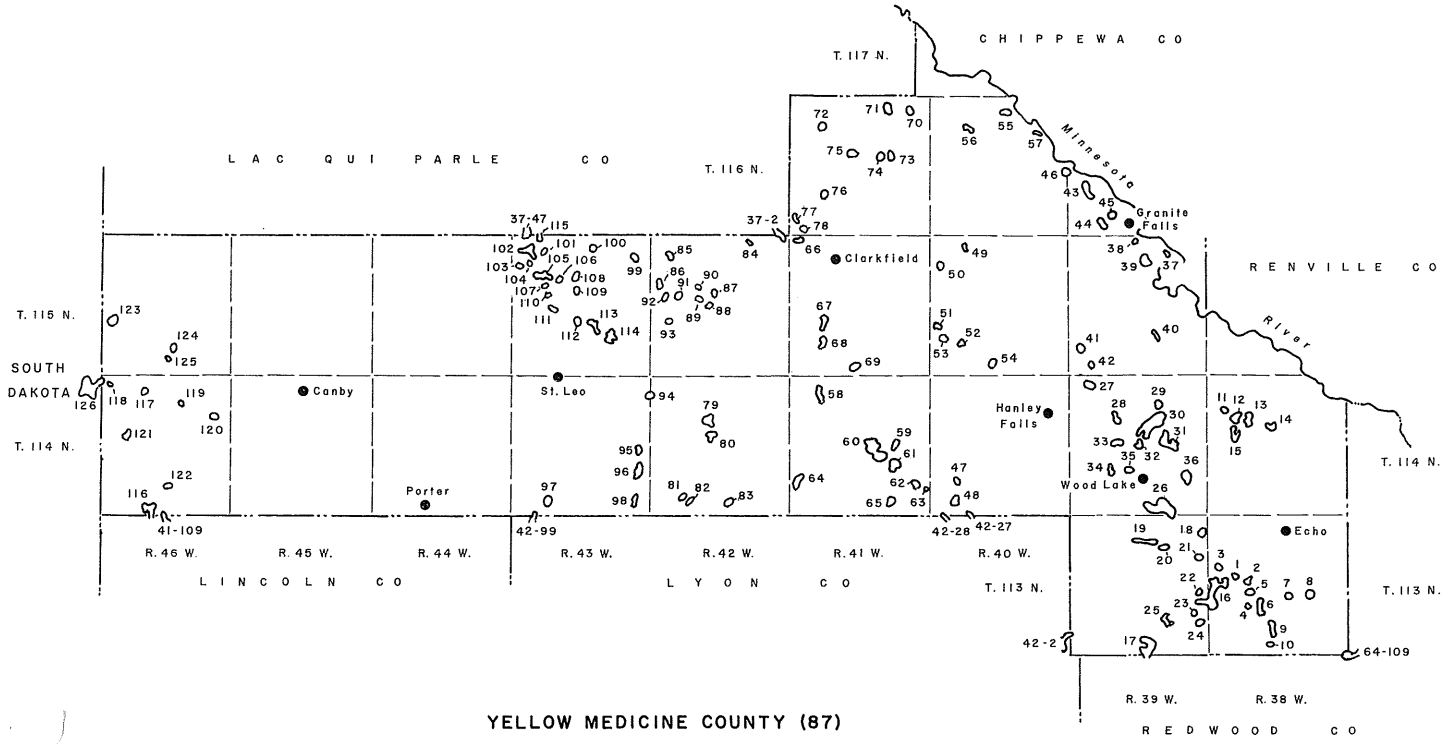

YELLOW MEDICINE COUNTY (87)

LAKE NAMES

This section includes the known names listed in alphabetical order, of all lakes of 10 acres or more in area in the State. It also contains alternate spellings by which the lake may be known or which may have been used on published maps. Names followed by an identification number in parentheses indicate alternate names by which the lake has been known. Abbey (86-132) for example, is an alternate name for Abbie 86-132. Many of the alternate names listed represent only changes in spelling, such as Agamak (38-11) for Agamok 38-11.

An asterisk preceding a lake name indicates that the name has been officially established by a decision of the U.S. Board on Geographic Names or of the State Geographic Board. For example, *Alpha 16-311 is a lake in Cook County. The name was established by U.S. Board on Geographic Names Decision No. 6202. Names of lakes or streams may be officially established or changed only by action of county boards as provided in Minnesota Statutes, Secs. 378.01-06, by a decision of the State Geographic Board or by a decision of the U.S. Board on Geographic Names.

It is emphasized that the names listed in this index, except for those preceded by an asterisk*, do not represent official names but do represent an attempt by the Division of Waters, Soils and Minerals to select a preferred name. Many of the lakes listed may have been known locally for years by other names. It was not possible to make a detailed field investigation of local name usage.

The assistance of the public in supplying reliable information on corrections in names will be appreciated. There are many lakes listed in the inventory for which no names were found; if there is good evidence supporting a name by which a listed unnamed lake has been known locally for a number of years, the information will be gratefully accepted and submitted to the State Geographic Board for approval.

It is obvious from the list of names that there are many lakes in the State which have identical names. The most common lake name is "Mud" which is the preferred name of 192 lakes and is the alternate name for 69 other lakes. There are 156 Long Lakes listed, including 118 with the preferred name and 38 which are alternates.

Aaron 21-242
Aaskgaard 54-14
Abbey 3-366
Abbey (86-132)
Abbie 86-132
Abel 11-443
Abigail (19-81)
Abinodji 38-507
Abita 16-184
Abners 3-39
Abrahamson 14-69
Abrahamson (61-204)
Ace 69-13
Achman 73-125
*Acorn 3-258
Acorn 16-776
Acorn 38-618
Ada 11-250
Ada 16-515
Adams 30-62
Adams 38-153
Adda (43-14)
Addie 43-61
Addle (43-61)
Adele 31-642
Adley 56-31
Admore 27-153
Adney 18-225
Adventure 38-512
Aeger (80-22)
Aerie 69-701
Aerio (69-701)
Afton 16-740
Agamak (38-11)
*Agamok 38-11
Agamok (38-193)
*Agassa 69-176
Agate 11-216
Agate 18-60
Agawato 69-334
Agnes 16-359
Agnes 21-53
Agnes 69-223
Agnus 69-830
Agusta (56-25)
Ahgoday 16-536
Ahkeek (9-49)
Ahkeewinsee (4-258)
Ahlin 4-340
Ahlswede 70-132
Ahmakose 38-365
*Ahsebun 11-11
Ah-Shig-Un (3-332)
Ahsub 38-516
Aiott (49-73)
Airie (69-701)
Airio (69-701)
Aitkin 1-40
Akeley (16-597)
Akeley (29-36)
Al (38-58)
Alaska 4-319
Albany 73-177
Albert 7-56
Albert 21-374
Albert 56-118
Albert (69-543)
Albert (69-624)
Albert 86-127
Albert Lea 24-14
Alberts (21-374)
Albertson 3-266
Albion 86-212
Alcove 16-684
Alden (24-43)
Alden (69-130)
Alden 69-131
Alder 16-114
Alder (38-681)
Aldrich 21-222
Aldritt (10-11)
Alec Erickson 3-587
Alex 31-753
Alexander 49-79
Alexander (66-7)
Alexis 13-70
*Alf 69-586
Alfred 56-1022
*Alger 38-54
Algoma (68-2)
Alibone (82-2)
Alice 4-151
Alice 7-39
Alice 11-468
Alice 29-286
Alice 31-874
Alice 38-330
Alice (55-1)
Alice 56-244
Alice 56-506
Alice 56-867
Alice 56-891
Alice 61-32
Alice (65-6)
Alice 84-1
Alimagnet 19-21
Alkali 56-611
Alkali 72-99
Allen 16-320
Allen 18-208
Allen (29-77)
Allen 31-488
Allen 43-46
Allen (43-88)
Allen (43-99)
Allen 69-687
Allen 72-62
Allens (29-77)
Allie 65-6
Allswede (70-132)
All Swede (70-132)
*Alma 58-23
Almond (18-21)
Almora 56-49
Alott 49-73
Alp 31-761
*Alpha 16-311
Alpin (16-759)
Alpine 16-759
Alruss 69-5
*Alsike 38-672
Altermatt 8-54
Altnow 72-39
Alton 16-622
Alton (46-88)
Alvig 34-120
Alvig Slough (34-120)
Alvin 3-184
Alvin 21-93
Alworth 38-401
Amber 38-336
Amber 46-34
Amberger 38-646
Ambush 16-618
Ambush (16-660)
Amelia 2-14
Amelia (27-19)
Amelia 61-64
Amen 31-597
American 69-142
Amic 31-865
Amilia (61-64)
Amimi 38-130
Amoeber 38-227
Amos 21-293
*Amundson 69-817
Amy (16-666)
Anaway (11-469)
Anchor 69-641
Andek 38-305
Anderson (1-24)
Anderson 1-31
Anderson (1-169)
Anderson 1-177
Anderson 3-432
Anderson (4-18)
Anderson 4-19
Anderson (4-27)
Anderson (4-89)
Anderson 4-171
Anderson 14-2
Anderson 14-3
Anderson 14-104
Anderson (15-36)
Anderson 15-74
Anderson 15-159
Anderson 16-469
Anderson 16-470
Anderson 26-86
Anderson 27-62
Anderson 31-350
Anderson 41-54
Anderson 48-1
Anderson 56-464
Anderson 56-716
Anderson 61-54
Anderson 61-89
Anderson 61-173
Andersons Marsh 32-32
Andrew 34-206
Andrew Nelson (47-101)
Andrews (11-47)
Andrews 15-112
Andrews 18-214
Andrews 21-85
Andrus 11-50
*Andrusia 4-38
Andy 69-618
Angleworm 69-96
Angus 15-117
Angus 86-133
Anit 38-157
Anka 21-353
Ankeewinsee 4-258
Ann 10-12
Ann (18-65)
Ann (18-213)
Ann 31-305
Ann 33-40
Ann 61-122
Ann 71-69
Ann 86-190
Ann Battle (56-241)
Anna 16-384
Anna 18-213
Anna 56-448
Anna 73-126
Anna (86-190)
Annalaide (56-1)
Annalaide (56-5)
Anna Battle (56-241)
Anne (18-213)
Anne (31-305)
Anne 69-541
Annexstad 52-20
Annie 38-195
Annie 56-680
Annie 56-1040
Annie Battle 56-241
Annie Hall (38-727)
Anous (86-133)
Anoway 11-469
Anteater (69-335)
Antedter (69-335)
Antila (69-532)
Antler (31-306)
Antler 31-349
Antoinette 69-225
Apple 1-180
Apple 3-567
Apple 69-392
Appleton Mill Pond 76-129
Arago (29-243)
Arbo 31-379
Arc 16-584
Arcatemie (51-6)
Arch 69-359
Arco 41-33
Arco (41-35)
Arena 16-277
Argo 69-53
Arita (16-184)
Arken 56-86
Arkose 38-382
Arm (31-416)
Arm (31-417)
Arms (43-48)
Armstrong 7-125
Armstrong (8-10)
Armstrong 15-34
Armstrong 69-278
Arnolds 17-27
Arrow 3-496
Arrow (16-208)
Arrow 29-235
*Arrow 38-303
*Arrow 38-304
*Arrow 38-310
Arrowhead (16-89)
Arrowhead 18-366
Arrowhead 31-388
*Arrowhead 31-805
Arrowhead (69-731)
Art 18-286
Arthur 60-309
Arthur 69-154
Artichoke 6-2
Artichoke 69-623
Artlip 38-21
Arvilla (47-23)
Arville 47-23
Ash (16-440)
Ash 16-462
Ash 26-294
Ash 69-864
*Ashdick 38-210
*Ashigan 38-502
Ashton 13-51
Ashtray (38-723)
Ask 26-78
Asp 13-78
*Aspen 16-204
Aspen 31-690
Aspik (16-204)
Aspinwall 3-104
Aspinwall 44-223
Assawa 29-297
Assawan 38-344
*Assinika 16-88
Assumption 10-63
Astlo (69-589)
Astray 38-723
*Astrid 69-589
Atkinson 47-114
Auburn 10-44
Auburn Marsh 10-49
Auchagah 69-476
Audubon 3-521
Audubon (3-528)
Aue 10-28
August 38-691
Augusta 17-33
Augusta 19-81
Augusta 56-25
Augusta (69-637)
Augusta 86-284
Auk 16-567
Aultman 11-196
Aunie (56-680)
Austin 31-75
Auto 69-731
Auto Club (69-731)
Ave (10-28)
Avenue 1-191
Avoca (62-73)
Axberg 3-660
Axe 16-407
Axel (16-407)
Axel (16-408)
Ayers (69-702)
Azoin 38-787
Azure 38-314
Babble 16-257
Babcock (46-52)
Babson (31-704)
Baby 11-283
Baby (69-506)
Baby Grand (69-506)
Bachelor 1-169
Bachelor 8-29
Bachman 10-65
Back 16-482
Back 56-441
Backendorf (65-108)
Backes 73-170
Bad Axe 29-208
Badge (46-118)
Badger 46-118
Badger 60-214
Bad Medicine 3-85
Bad Water 12-1
Bag 11-393
Bag 38-77
Bagley 15-40
Bah (21-329)
Bah (26-1)
Bailey (1-73)
Bailey 2-54
Bailey 4-161
Bailey 11-76
Bailey 15-102
Bailey 26-240
*Baird 38-694
Baird (38-737)
*Bakekana 38-224
Baker 16-486
Baker (38-224)
Baker (43-48)
Baker 75-26
Baker (82-76)
*Bakers 43-48
Bakke (60-207)
Bald 19-61
Bald Bluff (1-46)
Bald Eagle 38-637
Bald Eagle 62-2
Baldplate 69-200
Baldwin 2-13
Baldy 31-615
Balif 4-273
Balkan 69-860
Balke 3-652
Ballantyne 7-54

Ballard 3-178
Ball Bluff 1-46
Ball Club 16-182
Ball Club 31-812
Ballon 31-639
Balloon (31-639)
Balls (56-5)
Ballyhoo 16-742
Balm 4-329
Balmy 38-363
Balsam 3-292
Balsam 31-259
*Balsam 38-245
Baltic 38-167
Ban (9-46)
Ban 69-742
Banadad 16-350
Banana 3-570
Banana (31-563)
Bandana 38-565
Bang 9-46
Banks (11-236)
Bank's Pine (16-610)
Banner (16-350)
Bannick 16-265
Banning 16-415
Bar (18-38)
Barber 43-31
Barber 43-100
Barbour 18-30
Bardwell 46-23
Bare (4-327)
Bark 44-199
Barker 16-358
Barker 82-76
Barlous 10-67
Barn (2-48)
Barn (16-477)
Barne (10-109)
Barnes (3-524)
Barnes (3-525)
Barnes 10-109
Barnes (31-632)
Barnesville 14-93
Barney 31-640
Barnhart (49-135)
Barnum 11-281
Barnwood (16-477)
Barr 4-327
Barr (69-132)
Barrett 26-95
Barrett 75-245
Barrow (11-261)
Barrow 11-264
Barrows 26-216
Barrs 69-132
Barry 6-170
Barsness 21-302
Bartels 58-47
Barter 38-197
Bartlet (16-720)
Bartlet 31-308
Bartlet 85-5
Bartlett (31-308)
Bartlett 36-18
Barto 16-701
Barton 30-111
Bartsh 17-16
*Barwise 31-278
Basely (31-403)
Bashitanakueb (16-753)
bashitanaqueb (16-753)
Baskatong 38-73
Bass 1-63
Bass 1-73
Bass (1-78)
Bass (1-161)
Bass 1-183
Bass (1-195)
Bass 2-135
Bass 3-88
Bass 3-127
Bass 3-332
Bass 3-480
Bass 4-62
Bass 4-139
Bass 4-191
Bass 4-281
Bass (11-67)
Bass 11-69
Bass 11-215
Bass 11-254
Bass 11-325
Bass (11-357)
Bass (11-382)
Bass 11-434
Bass 11-474
Bass (11-475)
Bass (11-476)
Bass 18-11
Bass 18-36
Bass 18-173
Bass 18-191
Bass 18-229
Bass 18-256
Bass 18-264
Bass (18-299)
Bass 18-306
Bass 18-319
Bass 18-358
Bass 18-384
Bass 18-402
Bass 22-74
Bass 27-15
Bass 27-98
Bass 29-132
Bass 31-115
Bass 31-207
Bass 31-230
Bass 31-295
Bass (31-296)
Bass 31-309
Bass 31-316
Bass (31-332)
Bass (31-511)
Bass 31-576
Bass 31-833
Bass 31-839
Bass 34-78
Bass (38-366)
Bass (38-502)
Bass (38-725)
Bass 44-6
Bass 48-16
Bass 48-17
Bass 48-18
Bass 49-65
Bass 49-99
Bass (51-78)
Bass 56-570
Bass 56-722
Bass 56-770
Bass 58-128
Bass 58-137
Bass (62-56)
Bass 69-63
Bass (69-64)
Bass (69-72)
Bass 69-446
Bass 69-543
Bass 69-553
Bass (69-742)
Bass 77-10
Bass 77-24
Bass 82-35
Bass 86-234
Bassett (18-25)
Bassett 69-41
Bassett's (69-41)
Bassett Slough 6-115
Bassimenau (38-645)
Bassut (40-73)
Basswood 3-92
*Basswood 38-645
Basswood 62-29
Bat (15-95)
Bat 16-638
Bat 16-752
Bat (16-753)
Bat 17-18
Bates (69-30)
Batchlor (8-29)
Bath 16-164
Bathtub 69-927
Bathtub (69-928)
Batista 69-201
Batson 31-704
Battle 31-197
Battle 36-24
Battle (56-239)
Battle 69-300
Battle 87-11
Battle (87-15)
Baumbach 21-206
Baumgartner 4-21
Baumrack (21-206)
Bavaria 10-19
Baxter 30-114
Bay 1-49
Bay 3-542
Bay (3-543)
Bay 18-34
Bay (31-623)
Bay 31-723
Bay 31-844
Bay 69-888
Bayley (16-156)
*Baylis 69-596
Baylor 10-118
Beam 38-470
Bean 3-411
Bean 16-72
Bean 17-54
Bean 38-409
Bear 1-64
Bear 2-131
Bear 9-5
*Bear 9-34
Bear 11-52
Bear (16-606)
Bear 24-28
Bear 30-131
Bear 31-157
Bear 34-148
Bear (38-147)
Bear (38-182)
Bear 38-405
Bear 38-408
Bear (38-415)
Bear (38-702)
Bear 43-9
Bear 43-76
Bear 51-78
Bear 56-69
Bear 56-507
Bear 69-112
Bear (69-113)
Bear 69-380
Bear 69-539
Bear 73-190
Bear Cub 16-205
Bear Head (69-254)
Bear Island 69-115
Bear's Head (69-254)
Bear Skin (16-146)
Bear Skin (16-228)
Bear Trap 69-89
Bearhead 69-254
Bearskin (38-551)
Bearskin (38-553)
Beartrack 69-480
Beartrap (69-89)
*Beast 69-837
Beatrice 31-58
Beatty 69-483
Beatty 72-41
Beaulieu 44-242
Beautiful 73-193
Beauty (11-124)
Beauty 11-329
Beauty 29-292
Beauty 29-301
Beauty 31-28
Beauty 33-2
Beauty 49-97
Beauty 51-61
Beauty 77-35
Beauty Shore 56-195
Beaver 3-150
Beaver (16-67)
Beaver (16-91)
Beaver (16-342)
Beaver (16-366)
Beaver (16-382)
Beaver 31-261
Beaver 31-286
Beaver (31-306)
Beaver 31-436
Beaver 31-590
Beaver 31-638
Beaver 31-698
Beaver 31-830
Beaver 31-848
Beaver (38-54)
Beaver 38-223
Beaver (38-737)
Beaver 62-16
Beaver (69-15)
Beaver 69-216
Beaver 69-438
Beaver 69-507
Beaver 69-791
Beaver (69-867)
Beaver 73-23
Beaver 74-23
Beaver Dam 86-296
*Beaver Hut 38-737
Beavertail 31-447
Bebow 11-89
Beck (56-1028)
Beck 77-56
Beckendorf 65-108
Becker 3-329
Becker (31-934)
Becker 73-156
Beckman 30-30
Becks 56-1028
Becoosin 38-472
Bed (83-41)
Beden 29-265
Bedew 16-300
Bedford 38-357
Bee 60-192
Bee Cee 31-443
Beebe 56-416
Beebe 86-23
Beeber 3-591
Beef (69-581)
Beer 3-395
Beers 56-724
Beet (2-28)
Beetle (31-321)
*Beetle 38-551
Beetle (38-553)
Beiningen 56-754
Bejou 44-263
Belden 43-72
Belgium 61-212
Belgrade Cave 69-566
Belgum (61-212)
Bell (38-245)
Bell 69-805
Bella (31-726)
Belle (46-96)
Belle 47-49
Belle 47-171
Belle Taine 29-146
Bello 31-726
Belly 16-292
Belmont 56-237
*Beltrami 4-135
Bemidji 4-130
Ben (61-97)
Benabad (16-350)
Bench 16-63
Bencks Marsh 87-119
Bender 15-42
Benedict 29-48
Benezie 38-473
Benfield 9-21
Bengal 31-17
Bengal (31-22)
Bengal (69-885)
Bengel (31-17)
Benjamin 2-136
Benjamin 4-33
Benjamin 43-65
Bennett 62-48
Benning 16-415
Bens (82-120)
Benson (6-90)
Benson 16-52
Benson (16-314)
Benson 38-18
Benson 61-97
Benson 61-139
Benson (69-623)
Benton 10-69
Benton 41-43
Bentson 6-90
Benz 82-120
Berby (4-33)
Berg 15-25
Berg (15-48)
Berg 69-538
Berg Keller 11-447
Bergda (83-20)
Bergdahl 83-20
Berge 72-48
Bergen 69-515
Bergerson 3-585
Bergerson 3-614
Bergkeller (11-447)
Berglin's (21-108)
*Bergville 31-920
Berliner 10-103
Bernhart 49-135
Bernice (69-7)
Berry 17-47
Berry 51-4
Berseth 3-535
Bertha (16-525)
Bertha 18-355
Berthiaume 86-131

Bertram 86-70
Berts (46-13)
Beseau 3-638
Besho 38-40
Bess 11-503
Besser 56-27
Bessie (56-27)
Bet 16-263
*Beta 16-312
Beth 16-659
Betty 47-42
Beuber 11-353
Beulah (11-35)
Beulah Pond 71-101
Bevo 31-686
Bewon 38-135
Bezhick (69-319)
*Bezhik 69-319
*Biauswah 31-862
Bibin (69-207)
Bible's Duck Slough 5-1
*Bibon 69-207
Big (1-67)
Big 4-49
Big 9-32
Big (9-38)
Big 13-12
Big (13-28)
Big (16-369)
Big (18-415)
Big 26-194
Big 44-67
Big 69-50
Big 69-190
Big 71-82
Big 73-159
Big 77-63
Big Andrus (11-47)
Big Barnes (3-525)
Big Bass 4-132
Big Bass (11-474)
Big Bass 29-32
Big Bass (44-6)
Big Bass (62-56)
Big Basswood (3-82)
Big Basswood 3-96
Big Bear 69-113
Big Ben (58-16)
Big Big Too Much (31-793)
Big Birch 77-84
Big Bird 18-285
Big Boy (1-85)
Big Boy (11-144)
Big Boyer (3-579)
Big Calf 31-884
Big Carnelian 82-49
Big Constance 31-891
Big Cormorant 3-576
Big Cranberry 11-157
Big Crow 56-576
Big Deep 11-277
Big Diamond 31-223
Big Dick 31-656
Big Elbow (3-159)
Big Fish 73-106
Big Floyd (3-387)
Big Fowler (31-24)
Big Green 31-593
Big Hanging Horn (9-38)
Big Hanson 11-391
Big Harriet (69-896)
Big Horn 31-598
Big Imky (31-240)
Big Injun Slough 32-39
Big Island (1-22)
Big Island 31-671
Big Jack 31-627
Big Jessie (31-786)
*Big Kandiyohi 34-86
Big Knife (38-404)
Big La Salle 15-1
Big Lost (4-43)
Big Lost (69-581)
Big Mantrap 29-151
Big Marine 82-52
Big McDonald 56-386
Big Moose (4-11)
Big Moose 69-316
Big Mud (38-757)
Big Mud 71-85
Big Nijwaw (69-714)
Big Olaf (56-950)
Big Ole 31-670
Big Ox (18-288)
Big Pelican (56-786)
Big Pine (1-157)
Big Pine 30-15
Big Pine 56-130
Big Pine 58-138
Big Portage 11-308
Big Rainbarrel 31-408
Big Rain Barrel (31-408)
Big Rainy (31-664)
Big Ranier (31-664)
Big Rat 3-246
Big Reilly (31-219)
Big Rice (4-31)
Big Rice (4-59)
Big Rice 11-73
Big Rice 18-415
Big Rice 69-178
Big Rice 69-669
Big Rice 73-168
Big Rice (77-61)
Big Rice Pond (4-59)
Big Rock 3-250
Big Rose 31-768
Big Rosendahl 69-739
Big Round (16-623)
Big Ruby 69-333
Big Rush 3-103
Big Rush Island (3-103)
Big Saganaga (16-633)
Big Sand (11-73)
Big Sand 11-77
Big Sand (16-647)
Big Sand 29-185
Big Sandy 1-62
Big Sauk (77-150)
Big Slough 58-77
Big Snow 16-647
Big Spunk 73-117
Big Stone 6-152
Big Stone 18-291
Big Stone 56-701
Big Stony (29-143)
Big Sucker (31-124)
Big Sugarbush (3-304)
Big Sugar Bush 3-304
Big Swan 47-38
Big Swan 77-23
Big Swanson 41-68
Big Swift (11-133)
Big Thunder (11-62)
Big Toad (3-107)
Big Too Much 31-793
Big Tony (69-687)
Big Trout 18-315
Big Twin (42-3)
Big Twin 46-133
Big Watab 73-102
Big Waverly (86-114)
Biggs 41-84
*Bigsby 16-344
Bijou (3-638)
Bill (29-305)
Bill 38-85
Bill 80-33
Billo 31-709
Bills 31-678
Billys 58-3
*Binagami 16-98
*Bine 38-437
Bingham 17-7
Bingoshick (16-627)
Bingshick 16-627
Birch 1-206
Birch 3-352
Birch (9-36)
Birch 11-17
Birch 11-412
Birch (11-462)
Birch 13-42
Birch (16-228)
Birch 16-247
Birch 25-9
Birch (29-25)
Birch 29-202
Birch 31-263
Birch 31-390
Birch 31-393
Birch (31-649)
*Birch 38-532
Birch 47-55
Birch 62-24
*Birch 69-3
Birch (69-266)
Birch 71-57
Birch 86-66
Birch 86-116
Birchdale 18-175
Bird 21-18
Bird (46-31)
Birds Eye 31-834
Birl 38-144
Bisson 3-563
Bixby (56-327)
Bjork 75-34
Blaamyhre 34-345
Black 4-157
Black 18-59
Black 38-743
Black (56-441)
Black 58-1
Black 62-19
Black 69-569
Black 69-740
Black 86-95
Black 86-96
Black Bass 48-11
Black Bear (9-5)
Black Bear 18-140
Black Dog 19-83
Black Duck (4-69)
Black Duck 69-842
Black Earth 3-338
Black Hoof 18-117
Black Island 31-416
Black Oak 73-241
Black Portage (11-236)
Black Rush 42-53
Black Shadow 1-165
Black Trout (16-755)
Black Walnut (7-60)
Black Water 11-274
Blackberry 3-319
Blackberry 31-210
Blackbird 3-197
Blackbird (82-136)
Blackduck 4-69
Blackduck 11-192
Blackface 1-45
Blackfoot 69-407
*Blackhawk 19-59
Blackhoof 9-6
Blackhoof 18-117
Blackman 41-48
Blacks 71-97
*Blacksmith 11-144
Blacksmith 11-198
Blacksmith 29-275
Blackwater 1-198
Blackwater 31-561
Blackwell 21-151
Blackwood 69-850
Bladder 29-83
Blader (29-83)
Blair 44-181
Blake (3-652)
Blake 4-333
Blakely 15-128
Blakman (41-48)
Blanc (38-645)
Blanch (56-240)
Blanche 56-240
Bland (33-3)
Blandin 31-484
Blandin 31-533
Blesner 38-17
Blind 1-188
Blind (11-9)
Blind 11-155
Blind 11-310
Blind 31-418
Blind Pete 31-285
Blinker 38-479
Blissful 38-325
Blizzard (69-184)
Block 56-79
Bloemke 8-55
Blom (31-515)
Blood (51-40)
Bloody 51-40
Bloom (4-219)
Bloom (13-1)
Bloom 31-515
Bloomquist (4-52)
Blooms 13-1
Bloomyhe (34-345)
Blue 1-181
Blue (15-55)
Blue 18-82
Blue 18-211
Blue 29-184
Blue 30-107
Blue (31-395)
Blue (69-21)
Blue 70-88
Blue Bill 11-58
Blue Bill 11-397
Blue Sky 4-40
Blue Snow 16-532
Blue Wing 38-5
Blueberry 3-7
Blueberry 3-341
Blueberry (3-519)
Blueberry 11-376
Blueberry 16-151
Blueberry 69-54
Blueberry 69-215
Blueberry 80-34
*Bluebill 31-265
Bluebill 38-261
Bluebill 69-713
Bluebird 3-519
Bluebird 69-751
Bluegill (11-58)
Bluerock 31-684
Bluerock 31-919
*Bluewater 31-395
Boardson 3-518
Boat (1-55)
Bob 9-26
Boc (3-551)
Bock (56-441)
Bodin (1-114)
Boe 3-551
Boedigheimer 56-212
Boedinghemer (56-212)
Boehnke Slouth 37-171
Boesen 21-241
Bog 3-12
Bog 4-243
Bog 26-1
Bog 31-73
Bog 31-430
Bog 31-931
Bog 38-443
Bog (69-243)
Bog 69-770
Bog 69-811
Boga 38-315
*Bogberry 38-699
Boggy 31-780
Bogus 3-49
Bogus 15-4
Bogus 16-50
Bohall 15-9
Boiler 18-303
Boise (8-96)
Bojkis (69-721)
Bok (9-26)
Boler (40-19)
Bolfing (73-88)
Bollar (16-666)
Bologna 16-577
Bolting 73-88
Bolton 56-318
Bon 56-734
Bonanza 38-25
Bond 4-180
Bond 29-304
*Bone 38-65
Bone 82-54
*Bonga 38-762
Bonita 16-735
Bonnie 18-259
*Bonnie 38-390
Bonny (82-54)
Bony (82-54)
Bony Dog 77-33
Boober (11-353)
Boogun 3-35
Boom (65-13)
Boon 65-13
Boone (24-28)
Boos (13-13)
Boos (13-17)
Boos 56-341
Boot 1-55
Boot 2-28
Boot 3-30
Boot 3-248
Boot 4-211
Boot (11-296)
Boot 11-343
Boot (29-312)
Boot 32-15
*Boot 38-503
Boot (65-38)
Boot 69-100
Boot 69-868
Boot Jack 69-870

Booth 3-198
Bootjack (69-870)
Bootleg (4-211)
Bootleg (4-212)
Bootleg 69-452
Borden 4-27
Borden 18-20
Borer 40-19
Borg 15-48
Borg 69-720
Born 7-3
Borrow (11-264)
Boruszak (18-400)
Bosley 31-403
Boss 11-382
Boss (18-269)
Bossuot 40-73
Boston 4-244
Bottle (29-148)
Bottle (29-180)
Bottle (69-300)
Bottomless 3-68
*Bouder 16-383
Boulder (16-383)
Boulder (29-162)
Boulder (29-170)
Boulder (29-190)
Boulder 38-140
Boulder 69-138
Boulder 69-302
Boulder 69-373
Bourassa 69-471
Bourrow (31-413)
Boutwell (29-91)
Boutwell (29-93)
Bow 16-211
Bow (32-15)
*Bow 38-324
Bowdich (29-217)
Bowen 11-350
Bower 31-52
Bower (77-138)
Bower Trout 16-175
*Bowman 29-68
Bowman (69-519)
Bowne (11-350)
Bowstring 31-813
Bowstring 38-97
Boxell 11-183
Boy 11-143
Boy 31-623
Boyd 71-118
Boyer (3-543)
Boyer 3-579
Boyer 69-12
Boys 8-96
*Boys 16-44
Boze 38-95
Braas 4-247
Braaten 60-265
Brackel (56-738)
Bracket (56-738)
Brackett 11-172
Brackett 56-738
Bradbury 56-548
Bradford 10-2
Bradley 16-465
Bradley 60-207
Bradley 74-33
Bradshaw 70-31
Brand 10-110
Brandon 21-184
Brands (10-110)
Brandt (4-249)
Brandt 16-600
Brandt's (10-110)
Brandy 3-400
Branner (34-339)
Brannigan 3-643
Brant (16-599)
Brant (16-600)
Bratle (31-308)
Brattle (31-308)
Braun 69-926
Braun (69-927)
Braun (69-928)
Braunworth 10-107
Brawner 42-54
Bray 31-147
Bray 56-472
Breck (15-10)
Breckenridge 84-23
Breda 69-37
Bredeson 56-173
Breeches (56-43)
Breed 60-104
Breeze 60-144
Brekke 56-664
Brenner 34-339
Brewis 38-587
Brewster 43-27
Brian 43-2
Briar 38-71
Briar (43-2)
Briar 69-128
Briddle 38-451
Brieand 69-387
Briggs 26-153
Briggs 71-146
*Bright 38-790
Bright 46-52
Brink 3-259
Brink (3-260)
Brisbane (29-288)
Broadwater (11-201)
Broberg (30-54)
Brobergs (30-20)
Brobergs 30-54
Brockaway (11-366)
Brockman's (82-90)
Brockway (11-366)
Brokaw 29-228
Broker (31-934)
Bromley (1-68)
Bromseth 56-655
Bronco 16-68
Bronseth (56-655)
Bronson 35-3
Brook (4-14)
Brooks 86-264
Brookway 11-366
Broome (8-9)
Brophy 21-102
Brown 1-78
Brown 1-210
Brown 29-232
Brown 31-425
Brown 31-476
Brown 48-15
Brown 56-315
Brown 69-31
Brown (69-838)
Brown 69-839
Brown (83-41)
Brown Marsh 42-58
Browne 8-9
Brownie 27-38
Browns 38-780
Browns 70-133
Browns (73-147)
Browns (73-148)
*Bruin 38-702
Brule 16-184
Brule 16-348
Brunch 38-486
Brunner 25-6
Bruse (29-310)
Brush 29-310
Brush 31-806
Brush 38-444
Brush (42-53)
Brush 43-10
Brush Shanty 31-514
*Bryant 27-67
Buber (11-353)
Buchanan 56-209
Buchite 18-215
Buchman (31-272)
Buck 3-473
Buck 4-42
Buck 4-97
Buck 10-98
Buck 11-12
Buck (16-635)
Buck 29-206
Buck 31-69
Buck 31-340
Buck (31-835)
Buck (43-116)
*Buck 69-381
Buck 70-65
Buck 72-10
Buck 72-100
Buck 77-29
Buck Head 77-11
Buckboard 15-103
Buckeye 31-386
Buckhorn (77-58)
Buckhorn (77-62)
Buckleys (58-11)
Buckman 31-272
Bucks (3-473)
Bucks 71-93
Buckshot 16-704
Buckshot 69-309
Budahl 60-191
Budd 46-30
Budds (46-30)
Buell 28-15
Buffalo 3-350
Buffalo 18-152
Buffalo 46-44
Buffalo (46-94)
Buffalo 46-146
Buffalo (51-2)
Buffalo 51-18
Buffalo 81-83
Buffalo 86-90
Buffalo Marsh 51-11
Bug 16-679
Bug 31-841
Bug (69-531)
Bug (69-603)
Bug 69-808
Bug (69-811)
Bugo 38-222
Bukowski 41-66
Bulb 16-185
Bulge 16-364
Bull 16-270
Bull 29-162
Bull (31-183)
Bull (69-92)
Bull Cow (16-271)
Bull Dog 18-14
Bull Head (18-14)
Bull-Head (43-38)
Bull Head (56-171)
Bullet 38-815
Bullfinch (69-56)
*Bullfrog 38-165
Bullhead 3-312
Bullhead 3-481
Bullhead 4-2
Bullhead 4-28
Bullhead 11-184
Bullhead 18-5
Bullhead 43-38
Bullhead 56-171
Bullhead 58-22
Bullhead 83-33
Bullis (16-753)
Bullra (16-383)
Bullrush 38-378
Bulowski 41-53
Bundle 69-43
Bunga 16-326
Bungee (69-107)
*Bunggee 69-107
Bungo 15-123
Bunker 2-90
Bunker 77-101
Bunner (77-101)
Bunning 34-288
Bunny (11-227)
*Bunny 38-293
Bunt 73-10
Burandt 10-84
Burandts (10-84)
Burans (10-84)
Burch (86-116)
Burgans (21-49)
Burgen 21-49
Burgen 80-18
Burgens (21-49)
Burik (69-583)
Burk 14-65
Burns 4-1
Burns (10-84)
Burns 26-80
Burns 31-654
Burnt 16-477
Burnt Shanty 31-424
Burntside 69-118
Burntwood (16-477)
Buroughs (31-413)
Burr 26-186
Burr 31-691
Burr Oak 34-139
Burroughs 61-30
Burrows 31-413
Burt 4-284
Burt 16-565
Burt (46-13)
Burton (4-41)
Burton 56-926
Burton 87-96
Burton Marsh 87-95
Bush 3-212
Bush 27-47
Bushel 38-433
Bushman 38-192
Bushman 44-123
Bushman (66-64)
Bushmen (69-76)
Bushwah 38-202
Bushwahl (38-202)
Businger (56-935)
Businger 56-936
Buss 1-195
Bustic 31-713
Bustie (31-713)
Busties 31-530
Busties (31-713)
Bustles (31-530)
Butcher Knife 15-93
Butler 47-176
Butler 86-198
Butterfield 18-231
Butterfield 83-56
Butterfinger 31-619
Butterfly 69-149
Butternut 18-108
Butternut 47-5
Butternut 86-253
Button 4-98
Button Box (31-175)
Button Box (31-183)
Buzz 69-10
Buzzel (4-297)
Buzzle (4-295)
Buzzle 4-297
Byholtz Marsh 12-66
Byllesby 19-6
Byrne 76-115
Byron (7-3)
Byron (38-438)
Byron 47-4
Cabin 38-260
Cabbage (3-417)
Cabemichigamma (16-811)
Cable 60-293
Cable 60-301
Cacabic 38-329
Cacaquabic (38-226)
Cache 38-477
Cad 31-655
Cadotte 69-114
Cahill 15-162
Cains (70-24)
Calamity 38-309
Calf 16-274
Calhoun 27-31
Calhoun 34-62
Calico 38-196
Calkins (46-2)
Calkins (46-3)
Callahan 31-737
Callaway (3-314)
Cam 16-397
Camdre 38-583
Camel (18-307)
Camel 29-279
Cameron (31-253)
Cameron 31-544
Cameron 36-21
Cameron 60-189
Cameron 69-237
Cameron 69-545
Camerton 31-253
Camerton (31-544)
Camp 1-32
Camp 1-98
Camp 1-155
Camp 11-118
Camp 11-195
Camp 11-496
Camp 18-18
Camp (18-288)
Camp 29-226
Camp 38-789
Camp 61-76
Camp 69-265
Camp (69-279)
Camp 71-123
Camp 76-72
Camp 86-221
Camp A 69-788
Camp Seven 3-151
Camp Seven 29-225
Camp Seven (38-676)
Camp Twenty (38-714)
Campbell 3-419
Campbell 4-196

Campbell 10-127
Campbell 18-307
Campbell (43-85)
Campbell 70-56
Campbell 81-53
Campbell Slough 6-118
Campbells (43-85)
Campbells 43-108
Campers 38-679
Campfire 38-597
Can Pot 44-220
Canary 3-516
Canary 69-55
Canary (69-154)
Candle 69-792
Candor 56-535
Candy 31-324
Canfield 81-8
Cannon 25-12
Cannon 66-8
Cannon (69-819)
Canoe 16-112
Canoe 31-519
*Canoe 38-173
Canosia (69-490)
Canright 46-43
Canta 38-181
Canthook 69-318
Cantlin 71-41
Canvas Back (11-395)
Cap (16-605)
Cap 38-137
Caper 16-751
Capon 44-76
Capote 38-112
Captain Luke (31-693)
Caraway 18-179
Carefree 38-611
Carey 17-49
Carey (34-32)
Carey 69-186
Carey 69-856
Cargo 38-594
Caribau (38-210)
Cariboo (16-141)
*Caribou 16-141
Caribou 16-240
Caribou 16-360
Caribou 31-620
Caribou (38-210)
Caribou 69-489
Carl 16-221
Carl (16-461)
Carl Krey 10-50
Carla 4-58
Carlos 21-57
Carls (4-58)
Carls (70-50)
Carlson 1-166
Carlson (4-322)
Carlson 18-83
Carlson 18-395
Carlson 31-366
Carlson 34-114
Carlson (34-203)
Carlson 69-746
Carlston 3-492
Carman 3-209
Carnahan 11-188
Carnelian 73-38
Carol 38-340
Carol (38-521)
Caroline 31-313
Caroline 86-281
Caron 66-50
Carp (18-321)
*Carp 38-521
Carpenter 31-641
Carpics 31-667
Carr 4-141
Carr (18-321)
Carrie 34-32
Carrigan 86-97
Carroll 56-247
*Carrot 16-71
Carrott 3-439
Carson 69-898
Carter 4-56
Carter 73-36
Carver 15-85
Carver 82-166
Cascade 16-346
Cascade 18-61
Casey 47-80
Caseys 62-5
Cash 16-438
Casmer (49-80)
Casmor (49-80)
Cass 4-30
Cass County 77-4
Cassidy (72-18)
Cat 11-509
*Cat 38-556
Cat Eyes 38-83
Cataract 56-718
Catbird (69-708)
Cater 71-157
Catlin (71-41)
Cattyman 38-510
Cavanaugh 31-572
Cave 16-425
Caveman 38-93
Caville 4-335
Cavity 16-772
Cedar 1-65
Cedar 1-209
Cedar 2-12
Cedar 9-31
Cedar (11-1)
Cedar 11-7
Cedar 11-82
Cedar (11-185)
Cedar 11-289
Cedar 11-444
Cedar 11-481
Cedar 16-644
Cedar 27-39
Cedar 29-312
Cedar (31-278)
Cedar 31-688
Cedar 31-829
Cedar (38-209)
Cedar 38-810
Cedar 43-115
Cedar 46-121
Cedar 49-140
Cedar 58-89
Cedar 66-52
Cedar (66-62)
Cedar 69-431
Cedar 69-559
Cedar 70-43
Cedar 70-91
Cedar 73-226
Cedar 73-255
Cedar 77-160
Cedar 86-34
Cedar 86-73
Cedar 86-227
Cedar Island 27-119
Cedar Island 34-153
Cedar Island 69-568
Cedar Island (69-660)
Cedar Island 73-133
Celery 16-74
Celia 61-100
Cemetary 31-712
Cemetery 27-17
Cemetery 58-110
Centennial (10-45)
Center 3-481
Center (51-3)
Center 77-114
Center 86-242
Centerville 2-6
Central 51-3
Central 69-637
Cesar 15-110
Ceynowa 56-337
Chaco 38-213
*Chad 69-450
Chain 4-201
Chain 13-63
Chain (25-6)
Chain (25-16)
Chain O'Lake (18-358)
Chain O'Lakes 11-99
Chain of Lakes 77-48
Chamberlin 1-145
Champlin Mill Pond 27-61
Chandler 18-25
Chandler (18-27)
Chandler 32-8
Chaney (40-120)
Chapeau (24-24)
Chapel (44-248)
Chapin Marsh (6-89)
Charity 38-55
Charity (38-162)
Charity (38-164)
Charles 11-141
Charles (40-56)
Charley (16-599)
Charley (21-120)
Charley 62-62
Charlie 21-120
Charlie 31-419
Charlotte 31-537
Charlotte 34-74
Charlotte 46-39
Charlotte (75-46)
Charlotte 77-120
Charlotte (86-9)
Charlotte 86-11
Charlotto (77-120)
Charm 69-351
Chase 16-575
Chase 31-749
Chase 69-361
Chaser 16-675
Chaska 10-4
*Chautauqua 56-780
Chelgren 86-256
Cherokee 16-524
Cherry 3-342
Cherry 34-73
Cherry 38-166
Cherry 40-35
Chester 16-33
Chickadee 38-221
Chicken 44-83
Chicken 47-133
Chicks 21-42
Chicog 60-332
Chief 44-180
Chief 44-224
Child 11-263
Childs 21-42
Chilton 3-260
Chinaman (4-17)
Chip 16-790
*Chipmunk 38-669
Chippewa 3-196
Chippewa 21-145
Chippewa 38-809
Chisago 13-12
Chloupek 15-115
Chokecherry 3-340
*Chow 38-770
Chris (69-19)
Christ Olson 14-53
Christianson 38-750
Christianson Marsh 42-8
Christie (69-840)
Christina (16-373)
Christina 21-375
Christine 16-373
Christmas 1-164
Christmas 27-137
Christmas 31-131
Christmas 49-11
Christopherson 56-983
Christopherson 61-201
Chrsler (18-95)
Chrysler 18-95
Chryster (18-95)
Chub 9-8
Chub 11-457
Chub 16-594
Chub (16-786)
Chub 19-20
Chub (38-250)
Chub 38-331
Chub 69-815
*Chuck 16-750
Chuck (38-770)
Church 24-33
Church 26-38
Church 34-292
Church (44-248)
Churchill (58-16)
Churchs 37-17
Circle 16-110
*Circle 38-793
Circle 44-128
Circle 44-140
Circle 66-27
Clam 11-349
Clam 16-518
Clam (31-573)
Clam (38-173)
Clam 38-175
Clam 46-111
Clamshell 18-356
Clara 16-365
Clarence 3-568
Clarino (56-29)
Clark (1-9)
Clark (15-12)
Clark 18-374
*Clark 38-647
Clark (56-29)
Clark 69-307
Clark 75-289
Clarke 15-12
Clarke 31-578
Clarke (38-647)
Clarks 70-139
Clarno 56-29
Classen 27-162
Clausens 29-97
Claussens (29-97)
Clay (13-76)
Clayton 46-61
Clayton 58-40
Clear 1-93
Clear 1-106
Clear (2-12)
Clear 8-11
Clear (11-342)
Clear 17-8
Clear (17-41)
Clear 17-57
Clear 18-364
Clear 25-19
Clear (29-312)
Clear 31-209
Clear 31-228
Clear (31-402)
Clear 31-845
Clear 32-22
Clear (32-33)
Clear 36-11
Clear 38-722
Clear (38-724)
Clear (38-790)
Clear 40-79
Clear 42-55
Clear 43-60
Clear 43-103
Clear 46-15
Clear 46-70
Clear 46-96
Clear 47-95
Clear 51-47
Clear 51-60
Clear 53-16
Clear 56-559
Clear 58-104
Clear 58-108
Clear (69-221)
Clear 69-277
Clear (69-325)
Clear 69-747
Clear 69-784
Clear 69-799
Clear 71-153
Clear 72-89
Clear 73-172
Clear 73-250
Clear 75-192
Clear 81-14
Clear 82-45
Clear 82-99
Clear 82-163
Clear (86-252)
Clear Water (16-139)
Clearbrook 15-39
Clearey (70-22)
Clearwater (2-6)
Clearwater 4-343
Clearwater (10-59)
Clearwater (16-98)
Clearwater 16-139
Clearwater (18-33)
Clearwater 18-38
Clearwater (31-214)
Clearwater (31-399)
Clearwater (31-402)
Clearwater 38-638
Clearwater (47-95)
Clearwater 69-397
Clearwater (69-671)
Clearwater 69-918
Clearwater 86-252
Cleary 70-22
Cleaver 16-282
Cleft 16-441
Clevise 38-302
Cliff (16-293)
Cliff 16-446
Cliff (38-58)

Cliff (38-146)
Clifford (21-3)
Climax 38-609
Climber 38-695
Clinker 18-131
Clitherall 56-238
Clitty 71-116
Cloquet 38-539
Cloquet (69-372)
Cloquet River (69-372)
Close 58-71
Clothespin (16-757)
Cloud (16-602)
Clough (11-229)
Clough (18-355)
*Clough 18-414
Clough (49-58)
Clouster (43-19)
Cloustier 43-19
Clouter (43-19)
Cloutier (43-19)
*Clove 16-581
Clover 15-43
Clover 16-656
Clover (38-672)
Clover 69-706
Clover Leaf (18-406)
Cloverleaf 18-406
Cloverleaf 31-887
Corrall (32-46)
Club (15-164)
Club (38-331)
Club 56-518
Club Foot (16-188)
Club House (31-540)
Clubfoot (16-188)
Clubhouse 31-540
Clydes 60-117
Coal 77-46
Cock (16-34)
Cockburn 49-68
Coddington 31-883
Cody 66-61
Coe 69-562
Coffee 9-45
*Coffee 38-64
Coffee 56-553
Coffin 11-67
Cokato 86-263
Colby 13-7
Colby (16-428)
*Colby 69-249
Colby 82-94
Cold 69-155
Cold (77-46)
Cole 9-68
Cole 18-127
Coleen 13-2
Coleens (13-2)
Coleman 3-19
Coleman 31-943
Coleman Marsh 83-28
Coleman Slough 75-100
Coles (18-127)
Collet (3-105)
Collett 3-105
Collier 15-98
Collinwood 86-293
Colman (27-13)
Colness 56-1037
Cologne (10-69)
Colombo (4-272)
Columba 4-272
Columbia 2-18
Columbus (2-18)
Comet 69-267
Comfort 13-53
Comfort 38-290
Command 18-265
Como 27-145
Como 28-9
Como 62-55
Comstock 69-412
Comstrock (69-412)
Comtaguma (1-62)
Conchu 38-720
Cone (16-412)
Conection (60-35)
Cones (29-97)
Conger 33-38
Conic 38-170
Connection (60-35)
Connors 31-710
Conrad (80-37)
Constance 86-51
Contentment (69-386)
Contest 16-531
Contest 69-209
Continental 38-765
Coo 69-173
Cook 21-111
Cook 27-120
Cook 31-354
Cook 38-4
Cook (66-63)
Cook (69-393)
Cook 86-48
Cook County 38-10
Cookoosh 38-128
Cooks 56-525
Cooks 69-393
Coombs 47-113
Coomby (47-113)
Coon 1-211
Coon 2-42
Coon 3-48
Coon (3-292)
Coon (11-11)
Coon 29-108
Coon 29-277
Coon 31-318
Coon 31-524
Coon 38-469
Coon 43-20
Coon 49-20
Coon 49-91
Coon 69-885
Coon 77-28
Coon Creek Marsh 42-81
Coon Rapids Pool 27-43
Coon Stump 49-66
Coons (69-885)
Cooper 11-163
Coopers 2-70
Copenhagen 31-539
Copper 16-538
Cora 56-23
Cora Belle (51-54)
Corabelle 51-54
Corey (69-186)
Cork (21-111)
Cormorant 26-117
Corn (3-415)
Cornelia 27-28
Cornell (86-238)
Cornell 86-241
Cornelly (86-241)
Corner (38-250)
Corner 49-102
Corner 69-814
Corny 16-468
Corona 9-48
Corpi (69-257)
Correction (60-29)
Correction 69-629
Cortes 38-700
Cortes (69-55)
Cory 37-103
Cottage 3-373
Cotton 3-286
Cottonwood 7-24
Cottonwood 17-22
Cottonwood 26-185
Cottonwood 31-594
Cottonwood 41-15
Cottonwood 42-14
Cottonwood (42-28)
Cottonwood 72-73
Cottonwood 83-58
Cottonwood (86-293)
*Cougar 38-767
Council (24-44)
Courtney 31-475
Cove (16-581)
Cow 11-345
Cow 16-271
Cow Horn (4-211)
Cowan 38-155
Cowans (52-10)
Cowdry 21-103
Cowhorn (31-198)
Cowhorn 31-356
Cowley 27-169
Cowling (4-39)
Cox (4-43)
Cox 15-69
Coxey Pond (69-186)
Crab 16-357
Crab 69-220
Crab (69-450
Cracker (18-123)
*Crag 16-625
Craig (11-183)
Craig 11-186
Craig (31-484)
Cramer 29-41
Cramer Homestead 38-246
Cranberry (1-113)
Cranberry 1-152
Cranberry 1-202
Cranberry 3-325
Cranberry 4-123
Cranberry 9-40
Cranberry (11-312)
Cranberry 18-262
Cranberry 29-287
Cranberry 29-288
Cranberry 31-591
Cranberry (31-677)
Cranberry (38-699)
Cranberry 48-7
Cranberry 58-8
Cranberry 69-147
Cranberry 69-263
Cranberry (69-936)
Cranberry 77-68
Cranberry 82-161
Crandall 4-70
Crane 4-165
Crane (16-182)
Crane (31-439)
Crane 31-606
Crane 56-293
Crane 69-616
Crarath (3-536)
Crato 18-125
Crawford 66-42
Crawford 86-46
Credit (70-26)
Creek 46-117
Creeper 16-313
Crellin 69-459
*Crescent 16-454
Crescent 31-294
Crescent (69-793)
Crescent 71-132
*Crest 38-757
Cripple 11-473
Crippled Deer 31-763
Cris 69-19
Crissy 75-96
Crocker (16-723)
Crocker 18-123
Crocket 38-777
Crocodile 16-119
Crocus (38-361)
Cromwell 14-103
Crook 34-218
Crook 34-357
Crooked 2-84
Crooked 4-314
Crooked (11-43)
Crooked 11-354
Crooked 11-494
Crooked (15-72)
Crooked 16-723
Crooked 18-6
Crooked (18-18)
Crooked (18-28)
Crooked 18-41
Crooked 21-24
Crooked (21-73)
Crooked 21-199
Crooked 29-101
Crooked 31-193
Crooked 31-203
Crooked 31-543
Crooked (31-585)
Crooked 31-809
Crooked 38-24
Crooked (38-205)
Crooked (38-503)
*Crooked 38-817
Crooked 51-72
Crooked 56-458
Crooked 58-26
Crooked 69-664
Crooked 69-703
Crooked 73-6
Crooked (77-19)
Crookneck 49-133
Crooks 21-198
Crookshank 10-125
Crosby 62-47
Cross (8-36)
Cross 9-62
Cross (16-224)
Cross (18-280)
Cross 18-312
Cross (31-527)
Cross 58-119
Cross 60-27
Cross (69-224)
Cross Bay 16-526
*Cross River 38-2
Crosscut 38-257
Crossways (2-19)
Crow 16-287
Crow (29-169)
Crow (69-157)
Crow 73-279
Crow River Mill Pond (34-158)
Crow Wing 18-155
Crow Wing 29-116
Crown 11-179
Crown 38-419
*Cruiser 69-832
Crystal 7-98
Crystal (9-20)
Crystal (11-502)
*Crystal 16-90
Crystal 18-341
Crystal 19-27
Crystal 27-34
Crystal 29-15
Crystal 29-306
Crystal (31-370)
Crystal (31-372)
Crystal 56-739
Crystal 56-749
Crystal 60-262
Crystal 66-1
Crystal 69-645
Crystal 70-61
Crystal 75-97
Cub 11-399
Cuba 3-590
Cuba 3-662
Cuckoo 16-396
Cucumber 3-571
Cucumber 16-130
Cuffs 16-6
*Culkin 38-764
Culp 31-72
*Cummings 69-221
Cummings 69-325
Cummings (72-57)
Cup 6-120
Cup 38-177
Cureman (3-363)
Curfman 3-363
Curler (18-120)
Curley (18-135
Curran 72-23
Currant 51-82
Current (51-82)
Curtain 64-97
Curtis 15-99
Curtis 41-58
Curtis (49-101)
Curtis 56-46
Curtis 77-82
Curtis 87-16
Cut (38-556)
Cutaway 1-56
Cutaway 31-429
Cut Foot Sioux 31-857
Cut-Off 31-568
Cut Tooth (31-882)
Cynthia 70-52
*Cypress 38-211
Cyprinid 16-56
Cyrus 75-2
Dackins 7-122
Dade 11-214
Daggett (18-266)
Daggett 18-271
Dagle 1-112
Dago 58-73
Dahl 60-218
Dahlberg 15-23
Dahler 18-204
Dahlgren Slough 86-265
Dahls 47-200
Dahm (4-247)
Daigle 44-98
Daisy (29-90)
Daking (7-122)
Dalbec 16-511
Dale 4-331
Dalka (69-235)
Dallas 73-1
*Dalton 31-592

Dam 1-96
Dam (15-35)
Dam (69-906)
*Dam Five 38-53
Damon 31-944
Danabode 41-11
Dane 8-2
Dane 16-181
Dane (41-82)
Dane 56-427
Daniel 15-22
Daniels 16-150
Danielson Slough 61-194
Dans 86-274
Danzel Slough 71-105
Dark 4-167
Dark 36-14
Dark 69-202
Dark 69-790
Darlet 38-133
Darling 21-80
Dart 3-474
Darwin 47-76
Dashwa (69-775)
Dassel (47-35)
Datka (69-235)
Daub 64-70
Dauness (69-464)
Dauness (69-465)
Davenport (18-312)
Davenport 73-32
David 31-800
Davidson 21-338
Davies 56-311
Davis 1-71
Davis 16-435
Davis 18-217
Davis (31-802)
Davis 65-81
Dawkins 16-459
Dawn (11-362)
Day (30-139)
Day (30-141)
Day 31-637
Day 69-906
Days 73-43
Dayton 56-824
Dead 3-160
Dead (29-110)
Dead (29-149)
Dead 56-383
Dead Coon 41-21
Dead Fish 9-51
Dead Fish (69-50)
Dead Horse 11-34
Dead Horse 29-187
Dead Horse 31-611
Dead Horse 31-622
Dead Island (31-261)
Dead Rabbit (15-107)
Deadfish (69-50)
Deadman (18-188)
Deadman 56-785
Deadman 56-951
Deadman (69-162)
Deadmans 18-188
Deadshot Bay (3-363)
Deadwood 56-758
Dean 18-181
Dean 69-782
Dean 70-74
Dean 86-41
Dear (86-107)
Decker 31-934
Decker (40-106)
Deep (11-277)
Deep 11-404
Deep 15-90
Deep 29-195
Deep (38-668)
Deep 62-18
Deep 69-666
Deep Bird (69-735)
Deep Portage 11-237
Deep Pothole 44-131
Deepwater 69-399
Deepwater 69-858
Deer 1-86
Deer 2-59
Deer 4-230
Deer 11-39
Deer (11-419)
eer (16-117)
eer 16-136
Deer 18-182
Deer 18-410
Deer 29-90
Deer 29-163
Deer 29-171
Deer 31-334
Deer 31-719
Deer 34-344
Deer (38-813)
Deer 56-298
Deer (56-774)
Deer 77-93
Deer 86-107
Deer Park 15-11
*Deer Yard 16-253
Degreef Slough 51-70
Dehart 29-137
*Delay 38-415
Dell 58-124
Dellwater (4-331)
Delong 58-34
Delta 38-527
Deming (29-294)
Demning 29-294
DeMontreville 82-101
Denger 49-22
Denley 38-773
Dent 16-677
Dent 69-247
Deposit 69-472
Depot (70-118)
Descent (16-492)
Desert (29-93)
Des Moines (4-161)
*Des Moines 4-163
Deterberg (61-203)
Dethloff Slough 31-580
Detroit 3-381
Dettmans 43-102
Deuce (69-110)
Deusch 56-156
Deutsch (56-156)
Devil 2-58
Devil (56-245)
Devil Fish (16-29)
*Devil Track 16-143
Devilfish 16-29
Devilfish (69-50)
Devils 21-213
Devils 25-10
Devils 33-33
Devils 56-245
Devils 56-882
Devils 58-118
Devil's Dream (1-25)
Devils Elbow 16-616
Devils Track (16-143)
Devil's Track (16-143)
Devine 69-32
Dewdrop 18-276
Dewey 11-84
Dewey 14-43
Dewey 69-912
Dewing 18-15
Dew's (82-120)
Dexter (77-95)
*Diamond 1-171
Diamond 11-396
Diamond 16-802
Diamond 27-22
Diamond 27-125
Diamond 29-307
Diamond 34-44
Diamond 40-13
Diamond 41-52
Diamond 61-131
Diana 38-459
Diann 71-46
Dick 11-344
Dick 16-157
Dickens 4-256
Dickeys 27-161
Dickman 19-46
Diddle De Woddle 70-114
Dietz 40-30
Dietz 41-70
Digit 16-152
Dim 16-562
Dingoshick (16-627)
Dinham 69-544
Dinner 3-44
Dinner (38-770)
Dinner Pail 31-551
Dinnerpail (31-551)
Dipper 38-387
Dirty House (11-140)
Dirty Mike 31-343
Dirty Mike's (31-343)
Dirty Nose 11-40
Dirtywater (31-561)
Disappointment 38-488
Discovery 38-602
Dislocation 16-167
Dismal Swamp 6-73
Dittmans (43-102)
Ditty 16-125
Diver (29-43)
*Divide 38-256
*Dix 38-391
*Dixon 31-921
Doam 31-612
Doan 31-536
*Dock 31-649
Doctor 31-643
Doctors (13-53)
Dode (11-214)
Dode 31-24
Dodge (1-67)
Dodo (69-521)
Dodo 69-523
Doe 16-548
Doe 31-482
Doerfler 86-206
Dog 11-508
Dog 18-107
Dog 34-3
Dog 40-112
Dog 86-101
Dog 86-178
Dogfish 1-185
Dogfish 18-58
Dogfish 31-838
Dogfish 69-338
Dogleg 16-593
Dogtrot 16-363
*Dogwood 16-635
Doherty 69-763
Dohn 77-85
Dollar (1-35)
Dollar 4-17
Dollar 16-666
Dollar 30-50
Dollar 31-139
Dollar 58-25
Dollar 69-534
Dollar 69-916
Dolly Varden (15-10)
*Dolney 18-195
Dolneys (18-195)
Dolney's (18-295)
Domar (16-666)
Don 16-560
Donald (56-200)
Donalds 56-200
Donder (10-79)
Donders 10-79
Donkey (11-173)
Donkey 11-280
Donner's (10-79)
Donovan 5-4
Dons (86-274)
Dora (31-536)
Dora 31-882
Dora 40-10
Dora 56-503
Doran 14-89
Dorer (77-138)
Dorff (3-494)
Dorr 60-219
Dot 16-207
Dot Hole 69-752
Douberra Slough (73-285)
Double 17-56
Double 44-33
Doughnut 33-20
Doughty 26-207
Douglas 1-9
Douse 38-379
Dove 40-50
Dover (77-138)
Dovray Marsh 51-12
*Dovre 69-604
Dow (29-234)
Dower 77-138
Downing (19-59)
Downs 82-110
*Doyle 38-249
Drag 38-485
*Dragon 38-552
Draxton 47-180
Drewery 4-36
Drietz (41-70)
*Driller 38-652
Droff 3-494
Drombeater (31-741)
Drumbeater 11-145
Drumbeater (31-741)
Drumstick 38-471
Drury 4-61
*Dry 69-64
Dry Creek 31-869
Dry Sand 11-514
Drysand (11-514)
Drywood 75-183
Drywood (76-149)
Drywood (76-169)
Du Ban (66-61)
Duban 66-56
Duck (3-16)
Duck 7-53
Duck 11-483
Duck (11-491)
Duck 13-5
Duck (15-98)
Duck (16-673)
Duck 16-687
Duck 17-38
Duck 18-178
Duck (18-182)
Duck 18-244
Duck 18-314
Duck 26-162
Duck 27-25
Duck 27-69
Duck 29-142
Duck 31-314
Duck 31-618
Duck 31-697
Duck (38-29)
Duck (38-552)
Duck (38-652)
Duck 44-72
Duck 46-131
Duck (49-101)
Duck 49-129
Duck 51-15
Duck 52-30
Duck 56-483
Duck 56-925
Duck (62-27)
Duck 69-191
Duckpond 71-108
Dudley 66-14
Dudley's (66-14)
Duff 72-38
Duffy 71-107
Duffy's (72-18)
Du Forte 3-448
Duglas 29-141
Dugout 16-177
*Dugout 69-451
Dugre (18-148)
Duke 16-111
Dullinger 73-103
Dumbbell 3-124
Dumbbell 38-270
*Dumbbell 38-393
Dumbell (38-393)
Dummer 1-175
Dunaven (4-320)
Dunbar 4-320
Dunbar 31-904
Duncan 15-24
Duncan 16-232
Duncans (16-232)
Duncan's (16-232)
Dunder Pond 49-82
Dunn 16-245
Dunnigan 38-664
Dunning 31-221
Dunns 47-82
Duponceau (11-204)
Durkee 75-6
Dutch 1-4
Dutch 27-181
Dutch 86-184
Dutchman 4-67
Dutchman 16-2
Dutoon (31-592)
Dutton (31-592)
*Dutton 38-171
Dutton Slough 46-98
Dybsand Marsh 65-124
Dyer (16-634)
Dyers 16-634
Eagen 3-318
Eagle 3-265
Eagle 7-60
Eagle 9-57
Eagle 10-121

Eagle 11-148
Eagle 11-342
Eagle 16-288
Eagle 17-20
Eagle 18-99
Eagle 18-296
Eagle 27-111
Eagle 29-256
Eagle 31-454
Eagle 34-171
Eagle (41-45)
Eagle 43-98
Eagle 46-78
Eagle 53-15
Eagle 56-253
Eagle 69-238
Eagle 71-8
Eagle 71-67
Eagle 73-112
Eagle (82-153)
Eagle 86-148
Eagle Nest (69-285)
Eagle Point 82-109
Eagles Nest 69-285
Eagles Nest No. Four 69-218
Earley 19-33
East 31-460
East (31-463)
East 31-798
East 38-20
East Andrew Nelson 47-73
East Annalaide 56-1
East Bass (69-546)
East Bassett Slough (6-115)
East Battle 56-138
East Bear Skin (16-146)
East Bearskin 16-146
East Benton 47-53
East Boot 82-34
East Chain 46-10
East Chub 38-674
East Crooked (29-101)
East Dawkins 16-418
East Dead 29-110
East Ellen 61-31
Easter (86-178)
East Four Legged 15-27
East Fox (18-297)
East Fox 18-298
East Goose 42-93
East Graham 53-20
East Greenwood (16-77)
East Halverson 29-220
Eastham 18-202
East Hanson 47-135
East Holmes 46-100
East Hunter 71-23
East Island (11-352)
East Johanna 61-2
East Kerfoot 16-586
East Kramer 58-21
East Leaf 56-116
East Lost 56-378
Eastman (18-202)
East Mason (56-196)
East Nelson (77-5)
East Niemaki 26-213
East Olaf 21-178
*East Otter 16-246
East Otto 16-317
East Pike 16-42
*East Pipe 16-386
East Pope 16-342
East Red River 56-573
East Robinson 69-162
East Side 50-2
East Silent 56-517
East Smith 31-616
East Solomon 34-246
East Spirit 56-501
East Stay 41-34
East Stone 69-638
East Sunburg 34-336
East Three 64-33
East Toqua 6-138
East Turtle (11-401)
East Twin 2-20
East Twin 2-133
East Twin 3-367
East Twin (11-123)
East Twin 11-252
East Twin 16-145
East Twin 18-257
East Twin 18-407
East Twin 34-115
East Twin 41-108
East Twin 42-70
East Twin 49-41
East Twin 69-174
East Twin 69-695
East Twin 86-71
East Twin (86-209)
East Willis (81-91)
East Woodcock (34-112)
Easy Williams (31-629)
Echo (1-157)
*Echo 9-44
Echo 16-266
Echo 21-157
Echo 38-28
Echo 43-81
Echo (69-604)
Echo 69-615
Echo (75-277)
Echo 82-129
Eckert 61-22
Ecoert (40-29)
Ecstasy 16-722
Ed Shave 69-199
Edd 31-755
Eddy (2-109)
Eddy 9-39
Eddy 38-187
Eddy 56-737
Eden 73-150
Edge 38-6
Edina Mill Pond 27-41
Edith (16-78)
Edith 16-604
Edith 82-4
Edmund 31-694
Edna 1-213
Edna 18-396
Edna 56-70
Edquist 1-119
Edward 18-305
Edward 38-576
Edward 86-211
Edwards 61-106
Edwards (86-211)
Edwin 44-142
Eel 31-886
Egg 11-5
Egg (15-102)
Egg 31-817
Egg 44-77
Egg 56-669
Egg 82-147
Egge (31-817)
Egge 38-244
Eggers 16-144
Eggert 40-29
Eggert 73-162
Eide 26-136
Eier 69-702
Eight 34-146
Eight (69-690)
*Eighteen 38-432
Eighteen (60-192)
Eighteen 60-199
Eighteen (69-353)
Eighth Crow Wing 29-72
Eighty Acre 47-58
Eilers 71-119
Eis (61-19)
Ek 69-843
Elbow 3-65
Elbow 3-159
Elbow (3-212)
Elbow 3-251
Elbow 16-96
Elbow (16-384)
Elbow 16-805
Elbow 26-140
Elbow (29-146)
Elbow 31-328
Elbow 31-774
Elbow 31-783
Elbow 56-306
Elbow 56-514
Elbow 56-774
Elbow 58-126
Elbow 69-717
Elbow 69-744
Elbow (69-745)
Elbow 69-930
Elbow (69-933)
Eleanor 34-97
Eleanor (43-12)
Elephant (16-89)
Elephant 69-810
Eleven 14-18
Eleven 33-1
Eleven 58-68
Eleventh Crow Wing 29-36
Eli 6-129
Eli 77-203
Eliason (15-141)
Elins (30-36)
*Elixir 38-218
Eliza (51-6)
Elizabeth (18-251)
Elizabeth 21-190
Elizabeth 30-83
Elizabeth 31-490
Elizabeth (31-506)
Elizabeth (31-507)
Elizabeth 34-22
Elizabeth (34-116)
Elk (5-13)
*Elk 15-10
Elk (15-15)
Elk 21-142
Elk 24-2
Elk 26-40
Elk 26-47
Elk 38-362
Elk 69-924
Elk 71-55
Elk 71-141
Elkhorn 34-119
Ell 16-564
Ella 16-658
Ella 34-33
*Ella Hall 38-727
Ellen 13-47
Ellen 38-436
Ellen 43-99
Ellen (47-16)
Ellen (61-31)
Ellen (61-33)
Ellering (73-244)
Elling 26-275
Ellingson 26-24
Ellingson 56-178
Elliot (4-38)
Elliot 69-642
Elliott (69-642)
Ellis (4-18)
Ellis (4-19)
Ellis 21-132
Ellison 3-484
Ellquist 16-787
Ellstrom 9-15
Elm 16-721
Elm 31-807
Elm 45-6
Elm Island 1-123
Elmo 82-106
Elms 30-36
Elora (69-521)
Elrings 73-244
Elsa (3-394)
Elsie 51-57
Elton 38-126
Elusion (16-780)
Elvira (29-286)
Elwell 82-79
Ely 40-116
Ely 69-660
Elysian 16-780
Elysian 81-95
Embarrass 69-496
Ember 86-171
Embla 38-215
Emby (16-139)
Emerald 4-270
Emerald 69-335
Emerson 8-1
Emerson 60-147
Emily 13-46
Emily 18-203
Emily 40-118
Emily 40-124
Emily 43-74
Emily 61-180
Emily 62-80
Emity (40-118)
Emity (40-124)
Emma 14-37
Emma (16-337)
Emma 29-186
Emma 29-245
Emma 34-2
Emma (34-88)
Emma 47-201
Emma 56-194
Emma (56-578)
Emma (82-101)
Emma 86-188
Emmerson (8-1)
Eng 21-274
Engebretson 3-636
Englemeier 73-137
Engralson 26-286
Enke (11-59)
Ennestine (69-751)
Ensign 38-498
Erasmus 69-401
Erick 4-229
Ericksen 61-184
Erickson (1-90)
Erickson 4-68
Erickson (9-18)
Erickson 14-61
Erickson (14-90)
Erickson 26-64
Erickson (31-508)
Erickson 31-512
Erickson 33-31
Erickson (49-70)
Erickson 52-8
Erickson 69-72
Erickson 69-164
Erickson (69-286)
Erickson 75-64
Ericson 49-70
Erie 44-92
Erie 47-64
Erin (72-18)
Erskine 18-9
Erskine 31-311
Erskine 60-190
Erwin 21-341
Erwin 31-456
Esden 18-51
Eshquagama (69-565)
Eshquagamah (69-565)
Eshquaguma (69-565)
Eshquegumag (48-9)
Eskquaguma (69-565)
Eskuagama (69-565)
*Eskwagama 38-707
Esquagama (38-707)
Esquagama 69-565
Esquagamah 1-147
Ess 4-238
Esswhtar 69-127
Ester 38-207
Esterday 11-511
Esther 16-23
Ethel 31-659
Ethel 56-193
Etta (16-658)
Eugene 69-473
Eull (86-17)
Eunice 3-503
Evans 3-202
Evans (7-105)
Evans 56-700
Evenson 47-118
Evenson (81-27)
Everett 16-599
Everett 69-120
Everette (69-120)
*Evergreen 29-227
Everhart 24-32
Everson 81-27
Evey 15-121
Ewy 83-55
Exnell 69-855
Experiment 11-416
*Explorer 38-399
Explorer (38-490)
Extortion 16-450
Fable 38-107
Fadden 72-52
Fadden 86-109
Fag 16-212
Fagen 4-60
Faherty 11-492
Fahey 72-24
Fahul (4-249)
Faible (77-195)
Failee (77-195)
Faille 77-195
Fair (56-356
Fairbanks 3-429
Fairbanks 4-311
Fairy 56-356

Fairy 69-94
Fairy 77-154
*Faith 38-160
Falk 15-38
*Fall 38-811
Fallen Arch 38-461
Fallon 47-45
Falls 69-377
Famine 16-395
*Fan 16-84
Fanchon (18-76)
Fanch On (38-417)
Fanhl 4-249
*Fannie 30-43
Fanny (16-90)
Fanny 21-336
Fanny (30-43)
Fanny 34-88
Fantail 38-100
Faribault 66-7
Farley (19-33)
Farley 31-902
Farm (1-159)
Farm 38-779
Farm Island 1-159
Farnham 11-513
Farquar (19-23)
Farquhar 19-23
Farsham (2-7)
Fast 38-476
Fat 69-349
Fat 69-481
Faucht 77-91
Fault 16-40
Faunce 56-954
Faunce Slough (56-954)
Faupel 18-237
Fawn 2-35
Fawn 4-248
Fawn 11-362
Fawn 16-547
Fawn 18-240
Fawn 18-309
Fawn 18-397
Fawn 31-609
Fawn 69-670
Fawn 77-76
Fay 16-783
Featherbed 33-6
Feathery (33-6)
Fechnor (31-869)
Fedje (83-21)
Fedji 83-21
Fee 38-132
Feehn (11-227)
Feldges 73-2
Felix 77-115
Femling 56-486
Fence 15-30
Fenske 69-85
Fenskes Marsh 22-45
Fenstad (69-614)
Fensted (69-614)
Fente 16-741
Ferello 69-346
Ferman 38-545
Fern 4-215
Fern 16-716
Fern (38-94)
Ferne (16-716)
*Ferne 38-311
Fernold 43-113
Ferrel (43-110)
Ferrell 43-110
Ferrell 49-58
Ferrells (43-110)
Ferret 16-426
Fessland (4-325)
Fesslund 4-325
Fetters 16-573
Fexlix (77-115)
Fiddle 16-166
Field 26-160
Field 51-5
Fields 4-25
Fifteen 14-30
Fifteen 14-56
Fifth 11-466
Fifth 15-44
Fifth 73-180
Fifth Chain 31-497
Fifth Crow Wing 29-92
g 3-586
g 69-644
Figure Eight 31-732
Fillmore 32-73
Fin (1-1)
Finberg 69-893
Finger 16-646
Finger (16-804)
Finger 69-348
Finkley (4-299)
Finn 16-351
Finn (38-555)
Finn 58-97
Finn 80-28
Finn Pond 38-427
*Finstad 69-614
Finsted (69-614)
Fire (16-81)
Fire 38-483
First 13-26
First 15-92
First 15-139
First (37-817)
First (48-9)
First (48-14)
First 58-99
First 69-119
First 86-67
First Chain 31-493
First Crow Wing 29-86
First Fulda 51-21
First Indian Grove 41-6
First Little Gulch 29-122
First River 31-818
Fish 2-65
Fish 3-314
Fish 3-417
Fish 3-446
Fish 3-501
Fish 11-379
Fish 13-68
*Fish 19-57
Fish (21-102)
Fish 27-118
Fish 32-18
Fish 33-36
Fish 34-225
Fish 38-161
Fish 40-51
Fish 44-215
Fish 46-95
Fish 46-145
Fish 49-35
Fish 49-108
Fish 56-66
Fish (56-575)
Fish 56-684
Fish 56-768
Fish (56-982)
Fish 58-131
Fish 60-62
Fish (69-338)
Fish 70-69
Fish 73-191
Fish 73-281
Fish 75-277
Fish 81-89
Fish 82-64
Fish 82-93
Fish 82-137
Fish 86-183
Fish Dam (69-11)
Fish Hook 3-331
Fish Hook (16-275)
Fish Hook 29-242
Fish Lake Flowage 69-491
Fish Trap 18-400
Fish Trap 49-137
Fishdance 38-343
Fisher 3-272
*Fisher 38-322
Fisher (56-247)
Fisher 70-87
Fishfry 38-572
Fishgig 16-715
Fishhook 16-275
Fishhook 31-495
Fishing (69-269)
Fishing 69-270
Fishmouth 69-834
Fishtrap (18-399)
Fishtrap (18-403)
Fishtrap 38-547
Fishtrap (49-137)
Fishy 4-324
Fisk (56-430)
Fiske 31-918
Fiske 56-430
Fitzhugh (62-6)
Five 3-269
Five 15-157
Five 33-3
Five 56-357
Five 58-11
Five (69-346)
Five Island 31-183
Five Mile 69-288
Five Point 11-351
Fivemile (69-288)
Fiver 69-440
Fjestad 56-975
Fladmark 56-727
Flaherty 32-45
Flahertys (32-45)
Flame 16-494
Flanders 18-247
Flandrau Park Pool 8-6
Flap 16-766
Flapper 38-464
Flash 38-630
Flat 3-242
Flat (44-37)
*Flat Horn 38-568
Flattail 16-690
Flax 75-201
Fleck 16-385
Fleming 1-105
Flenner 4-72
Flicker 16-316
Flinks Marsh 37-2
Flint 16-762
Flinty (16-356)
Flodeen 9-14
Flodin (9-14)
Floodwood 69-884
Flora (3-614)
Flora 4-51
Flora 4-77
Florence (11-222)
Florence 16-713
Florence 30-35
Florence 55-1
Florer 66-21
Florida 34-217
Florida Slough 34-204
Flour 16-147
Flowage 1-61
Flowage (69-392)
Flowage 69-394
Flower 9-64
Flower (16-147)
Floyd 3-387
Fluffs (86-17)
Fly 31-629
Flying 16-602
Flynn 18-132
Fog 3-502
Fog 48-3
Fogard 56-571
Fogarty 6-183
Fogelberg 56-896
Foger (4-60)
Fogg (48-3)
Foley (1-169)
Foley 18-130
Foley 31-168
Follett Slough 46-69
Folly 38-265
Folston 11-41
Foners (81-58)
Fonkley (4-299)
Fool 16-543
Fool 18-224
*Fool Hen 38-62
Fools 3-28
*Fools 38-761
Fools Gold 69-499
Foot 31-90
Foot 34-181
Foot 44-239
Foot 60-206
Football 11-178
Foote (38-432)
Footsteps 16-260
Forbay 9-2
Forbes (69-689)
Forest 27-139
Forest 31-374
Forest 31-663
Forest 82-159
Forge 69-572
Forget-me-not 3-624
Forjer 31-589
Fork (11-13)
Formoe 56-558
Forsham 2-7
Forsythe 31-560
Fosdick 49-64
Foss 26-279
Foss 69-314
Foss 75-29
Fossan 56-656
Fosso (60-327)
Foster 86-1
Foster (86-178)
Foulball 14-16
Foulball 14-17
Found 38-620
Fountain 24-18
Fountain 86-86
Four 1-162
Four 15-153
Four 38-528
Four Acre (18-301)
Four Legged (15-27)
Four Legged (15-28)
Four Mile (11-388)
Four Mile (16-639)
Four Mile 26-159
Four Mile 69-281
Four Mile (69-725)
Four-one-eight 11-398
Four Point (11-351)
Four Towns 31-814
Fourmile 16-639
Fourmile (69-281)
Fourteen (69-550)
*Fourteen 69-793
Fourteen Mile (11-412)
Fourth 11-465
Fourth 13-22
Fourth 15-62
Fourth 69-573
Fourth (69-574)
Fourth Chain 31-496
Fourth Crow Wing 29-78
Fourth Indian Grove 41-9
Fourth Little Gulch 29-125
Fourth Sucker (31-236)
*Fourtown 38-813
Fowl (16-34)
Fowl (44-59)
Fowlers Slough 17-45
Fox 3-281
Fox 3-358
Fox 4-162
Fox 4-251
Fox (16-58)
Fox 16-637
Fox (16-640)
Fox (18-298)
Fox (24-14)
Fox 27-190
Fox (31-460)
Fox 31-463
Fox (31-803)
Fox (38-193)
Fox 46-109
Fox 51-43
Fox 52-5
Fox 58-102
Fox 65-78
Fox 66-29
Fox (69-6)
Fox 69-204
*Fran 38-771
Frances 40-57
Francis (11-482)
Francis 30-80
Francis 31-409
Francis (40-57)
Francis 47-2
Francis Siegel 51-36
Frank 38-428
Frank 76-34
Franklin 36-5
Franklin 56-759
*Franklin 69-754
Franz (16-757)
Franz Nelson (3-595)
Fraser 38-372
Frazee (3-266)
Frear 16-806
Frederick 10-112
Frederick 16-692
Frederick 61-124
Fredericks (61-124)

Frederickson Slough 71-110
Fredrick's (10-112)
Fredrickson 25-22
Fredrickson 74-5
Freeborn 21-162
Freeborn 24-44
Freemont 51-39
Freeport 73-218
Frellsen 15-71
Fremont 46-128
Fremont 71-16
French 1-104
*French 16-755
French 27-127
French 27-140
French 43-109
French 66-38
French 86-273
French Kakigo (16-755)
Frethem 44-154
Frevels 73-210
Frevold 76-92
Fridley Mill Pond 2-77
Frieze 49-28
Frisbie (62-69)
Frisby (4-324)
Frisk 16-464
Frog (38-165)
Frog 38-520
Frog 44-264
Frog 49-63
Frog (75-203)
Frog Rock (16-768)
*Frond 38-94
Frontenac 25-3
Frontenac 29-241
Frost 16-571
Fry 38-411
Frying Pan 69-422
Fucat 11-420
Fuchs 18-141
Fuffs (86-17)
Fuglie 26-75
Fulda First (51-21)
Fulda Second (51-20)
Full of Fish 33-24
Fuller 73-12
Fuller 77-95
Fulls (86-17)
Fulton (1-35)
Fulton 38-56
Fun 16-437
Fungus 16-556
Fungus 38-312
Funk 4-73
Funkley 4-299
Fur 16-525
Fury 38-203
Gaard (56-1030)
Gaards 56-1030
*Gabbro 38-701
Gabemichigamma (16-811)
Gabimichigama (16-811)
*Gabimichigami 16-811
Gable 3-225
Gables 82-82
Gabrielson 69-861
Gabro (38-701)
*Gadbolt 11-475
Gadwall 16-60
Gafvert 69-280
Gage 29-223
Gah-Bow (3-454)
Gail (18-415)
Gail (18-416)
Gaiter (16-603)
Gaiter 81-18
Gale 31-513
Gale (47-114)
Gallager 4-92
Galpin 27-144
Gambit (66-56)
Games 34-224
Gamimichigama (16-811)
Ganard (56-330)
*Gander 38-554
Gandrud 3-414
Gannon 69-819
Gansey 69-913
Ganz 49-89
Garden 18-329
Garden 38-738
Garden (44-207)
Gardner 3-100
Gardner 44-100
Gardner 44-207
Garfield 29-61
Garfield (29-75)
Gaskan (16-319)
Gaskanas (16-319)
Gaskin 16-319
Gaskins (16-319)
Gassa (69-176)
Gatchell (73-217)
Gate 69-795
Gauss (11-120)
Ga-Wawiiegumag (18-373)
Gay Bow 3-454
Gaystock 10-31
Ge-Be-On-Equat 69-350
Ge-Be-On-Quet (69-350)
Gebo 3-261
Geer (18-287)
Gegoka 38-573
Gehls (10-3)
Geis 70-110
Gem 38-603
Gem 62-37
Gem (69-283)
General (66-55)
Geneva 21-52
Geneva 24-15
George 2-91
George 4-175
George 7-47
George 8-36
George 11-101
George 16-420
George (16-544)
George 24-22
George 24-47
George 29-216
George 31-494
George 34-142
George 46-24
George 56-144
George 69-40
George 73-258
George Walch (2-5)
George Watch 2-5
Georges (8-36)
Georges 31-501
Georgia (16-457)
Geraldine 69-169
Gerhardt 19-69
Gerherdt (19-69)
Gerhert (19-69)
German 3-404
German 30-100
German 40-63
German 56-423
German (82-163)
Gertrude (38-46)
Gertude 56-362
*Gerund 38-366
Gervais 62-7
Gesend Pond 38-689
Getchell 73-217
Ghost 31-662
G. I. (27-1)
Gibibwayance (4-184)
Gibibwisher 4-184
Gibidwayance (4-184)
Gibidwense (4-184)
Gibson 38-508
Gibson (69-392)
Gifford 70-118
*Gift 38-162
*Gijik 11-185
Gijik (38-209)
*Gijikiki 38-209
Gilbert 18-320
Gilbert 21-189
Gilbertson 3-517
Gilbertson 61-96
Gilchrist 61-72
Gilchrist 86-64
Giles (31-569)
Gilette 29-126
Gilfillan 3-31
Gilfillin 7-45
Gilfillin 7-55
Gill 15-19
Gill 69-667
Gillett (29-126)
Gillette (29-126)
Gillfillan 62-27
Gillis (16-752)
*Gillis 16-753
Gills (16-752)
Gills (16-753)
Gilman 8-35
Gilmore 29-188
Gilstad 4-24
Gilstead Marsh 53-26
Gilsted (4-24)
Gimiwan 15-95
Gimmer 4-20
Girl 11-174
Gislason 41-24
Gitchisagiagan (4-315)
Glacier 1-42
Glacier Pond 38-712
Gladstone 18-338
Gladstone (62-11)
Gladys (4-34)
Glanders 15-70
Glawe 3-364
Glazier (15-10)
Gleam 16-711
Gleason 27-95
Glee 16-782
Glen 27-93
Glenmore 69-292
Glenn 16-209
Glenwood (27-37)
Glesne 34-352
Glimmer 69-306
Glitter 16-708
Globe 16-172
Glossy 16-781
Glove 31-889
Gnat (4-135)
Gnata (4-135)
Gnatt (4-135)
*Gneiss 16-617
Gnive (18-99)
Gobbemichigamme (16-811)
Gobbemichigomog (16-811)
Gobetween 38-84
Gogebic 16-87
Goggle 18-223
Gogie 38-347
Golden 2-45
*Goldeneye 38-29
Golden Eye (38-29)
Goldsmidt (10-18)
Gollett (3-105)
Gonz 86-19
Good 15-164
Good 38-726
Goodman 31-792
Goodners 73-76
Goodrich 18-226
Goodwin 44-32
Google (18-223)
Googun 3-335
Goose 2-62
Goose (2-92)
Goose 2-127
Goose 3-118
Goose 4-89
Goose 7-119
Goose 10-89
Goose 11-96
Goose 11-274
Goose (11-288)
Goose 11-298
Goose (11-447)
Goose 11-451
Goose 13-83
Goose 16-276
Goose 18-57
Goose 18-80
Goose 18-177
Goose 22-15
Goose 24-17
Goose 25-5
Goose 27-122
Goose 28-4
Goose 31-796
Goose (38-554)
Goose 40-8
Goose 40-72
Goose (42-1)
Goose (46-102)
Goose 47-127
Goose 49-55
Goose 52-9
Goose 57-1
Goose 61-43
Goose 62-34
Goose 64-125
Goose 66-37
Goose (69-798)
Goose 77-18
Goose 81-16
Goose 82-59
Goose 82-113
Goose (86-19)
Goose 86-108
Goose 86-278
Goose Prairie Marsh 14-86
Gooseberry 3-343
Gooseberry 11-175
*Gorder 75-203
Gordon 16-569
Gore 16-216
Gorman 22-89
Gorman 40-32
Gormans (22-89)
Gorman's (22-89)
Gors (56-1030)
Goslin (36-9)
Gossip 16-480
Gottenberg 3-528
Gotter 16-603
Gould 11-414
Gould (31-565)
Goulds 75-99
Gourd 3-635
Gourd 56-139
Gourds (56-139)
Government (27-1)
Government Slough 6-146
Gowan 69-454
Grace (16-182)
Grace 16-657
Grace 29-71
Grace 58-29
Grace 77-208
Grack 72-53
Gracos (58-29)
Graham 9-3
Graham 26-204
Graham 40-34
Graham 56-368
Gramling (4-337)
Grand 69-511
Grand 73-55
Grandpa 16-798
Grandrud 56-907
Grangs (87-96)
Graning 4-337
*Granite 16-580
Granite (16-610)
Granite 86-217
Granning 80-12
Granrud (3-414)
Granrud 56-1007
Grant 4-217
Grant (15-86)
Grant (21-181)
Grants 21-150
Grass 2-92
Grass 2-113
Grass (4-115)
Grass 4-216
Grass 11-90
Grass 11-315
Grass (11-397)
Grass 18-230
Grass 18-362
Grass 24-16
Grass (27-21)
Grass 27-80
Grass 27-135
Grass 30-17
Grass 30-142
Grass 31-727
Grass 31-527
Grass (31-939)
Grass 33-13
Grass 34-170
Grass (38-538)
Grass 38-635
Grass 43-13
Grass (47-154)
Grass 56-115
Grass 56-717
Grass 56-723
Grass 58-62
Grass (58-81)
Grass 58-125
Grass 62-31
Grass 62-74
Grass (69-216)
Grass 69-776
Grass 73-294
Grass (82-94)
Grass 86-243
Grass 86-257

Grassey (69-82)
Grassy 16-390
Grassy (16-412)
Grassy 69-82
Grassy (69-216)
Grave 4-160
Grave 11-86
Grave (18-104)
Grave 18-110
Grave 31-624
Grave (56-383)
Gravel 73-204
Gravel 75-291
Graven 56-17
Gray 56-353
Gray 77-206
Grays (4-160)
Great Northern 73-83
Great Oasis 51-74
Grebe (16-142)
Greeley 31-863
Green 1-15
Green 4-193
Green 4-277
Green 11-91
Green 13-41
Green 16-628
Green 18-233
Green 30-136
Green 31-607
Green 34-79
Green (38-256)
Green 69-358
Green Bass 11-330
Green Isle (44-123)
Green Leaf (47-62)
Green Mountain 86-63
Green Prairie Fish 49-35
Green Stump (45-2)
Green Wall (11-231)
Green Water 3-134
Green Wing 38-264
Greenleaf 40-20
Greenleaf 47-62
*Greenstone 38-718
Greenway 31-369
Greenwood 16-77
Greenwood 38-656
Greenwood (69-144)
Greenwood 69-661
Greenwood Island (16-723)
Greer 18-287
Greer 44-36
Gregg 1-158
Gregory 44-251
Greig (58-13)
Greigs 58-13
Grena 56-1019
Grenn 4-241
Griffin 76-148
Griffin (76-149)
Griffin (76-169)
Grill 21-204
Grimsgard 3-415
Grinder (26-162)
Grindstone 58-123
Grindstone River 58-121
Grogans Slough 83-29
Groove 60-38
Gross (43-13)
Grossman Slough 75-283
*Grouse 38-557
Grove 34-168
Grove (43-116)
Grove 44-185
Grove 56-952
Grove 61-23
Grovers 32-25
Grover's (32-24)
Groves (34-168)
Grub 38-504
Grubb 21-158
Grubstake 38-356
Gruenhagen 10-71
Grunard 56-330
Grundmeyer Pothole 72-91
Grytal 69-526
Guard 16-498
Guernsey 77-182
Guida 18-332
Guide (1-148)
iles (31-569)
lf 16-631
Gulf 31-72
Gulickson (87-60)
Gull 4-64
Gull 4-120
Gull 11-305
Gull (16-629)
Gull 16-632
Gull 38-590
Gull 44-46
Gull 69-92
Gulp (31-72)
Gump 16-803
Gun 1-99
Gun (4-241)
Gun 24-35
Gun (31-480)
Gun 69-93
Gun 69-487
*Gun Club 19-78
Gun Club (27-1)
Gun Flint (16-356)
Gunard (56-330)
Gunclub (27-1)
Gunderson (31-778)
Gunderson 31-782
Gunderson Slough 75-300
*Gunflint 16-356
Guni-Sagaiigun (18-93)
Gunn 31-452
Gunn 31-480
Gunny Sack 31-267
Gunsten 38-667
Gunstock 16-442
Gurneau (15-43)
Gurney (77-182)
Gust 16-380
Gust Anderson 15-36
Gustafson 69-593
Gustavson (69-593)
Gutzwiller (86-14)
Gwaundoosh (1-58)
Gwin (15-125)
Gwinn 4-316
Gyles 3-66
*Gypo 38-798
Gypsy 38-665
Haam (70-120)
Hack 38-145
Hackberry 64-2
Hadley 27-109
Haenke (69-721)
Haften 27-199
Hag 69-366
Hagah 4-136
Hagel (38-69)
Hagen 26-154
Hages (81-29)
Haggerty 15-2
Hagli (4-136)
Hahn 72-54
Hairy 16-558
Halderson (56-992)
Hale 31-361
Hale 31-373
Hale (31-407)
Hale 31-903
Half Moon 18-238
Half Moon 27-152
Half Moon 31-232
Half Moon 47-144
Half Moon 69-657
Half-Moon 79-2
Halfbreed 82-80
Halfmoon (18-237)
Halfmoon (69-657)
Hall 46-31
Hall (64-115)
Halleque 21-304
Hallquist 10-24
Halls 24-38
Halls 43-89
Halls 46-27
Halls (46-31)
Halls Pond 16-371
Halva Marsh (43-64)
Halverson 3-412
Halverson 29-219
Halverson (47-154)
Halverson 56-912
Halverson 60-228
Halvorson 56-992
Halvorson 73-282
Ham 2-53
Ham 16-608
*Ham 29-17
Ham (29-20)
Ham (29-88)
Ham 49-136
Hamberg (10-114)
Hamden 3-541
Hamlet 18-70
Hammal 1-161
Hammer (69-685)
Hammer 69-707
Hammond 20-9
Hampton 18-149
Hamrey 31-911
Hand 11-242
Hand 11-251
Hand 16-238
Hand 56-527
Hand's Marsh (66-46)
Handering (70-19)
Handle 16-522
Hanging (1-170)
Hanging (9-38)
*Hanging Horn 9-38
Hanging Horns (9-38)
Hanging Kettle 1-170
Hanks 18-44
Hann (70-120)
Hannah 49-14
Hannan 27-52
Hannon (47-81)
Hanon 47-81
Hanrahan 70-19
Hanse 75-45
Hansel 56-615
Hansen 1-132
Hansen 31-721
Hansen (61-80)
Hanska 8-26
Hanski (26-153)
Hansman 77-111
Hanson 3-177
Hanson 4-66
Hanson (6-54)
Hanson 11-389
Hanson (16-314)
Hanson 31-344
Hanson 38-206
Hanson (47-135)
Hanson (47-136)
Hanson 56-197
Hanson 56-421
Hanson 61-80
Hanson 69-189
Hanson 75-41
Hanson Marsh 51-31
Hanson Slough 6-43
Happy 18-101
Happy (69-891)
Harbor 38-525
Harden 47-112
Harder 17-31
Harding 3-422
Harding (47-112)
Hardtack 69-74
Hardwood 9-30
Hardy 11-209
Hardy 11-332
Hare (2-135)
*Hare 38-26
Harica 38-316
Harlan 11-322
Harley 4-224
Harmony 38-377
Harold (3-358)
Harold 47-137
Harriet 11-255
Harriet 27-16
Harriet (34-268)
Harriet 38-48
Harriet (66-62)
Harriet 69-896
Harriett (69-896)
Harrigan 31-172
Harrington 43-79
Harris 7-132
Harris (29-4)
Harris 31-360
Harris 38-736
Harris 69-146
Harrison 10-8
Harrison (18-211)
Harrison 31-140
Harrison 56-934
Harrold (47-129)
Harry (27-175)
Harstad Slough 75-161
Hart 2-81
Hart (4-271)
Hart (15-58)
Hart 22-78
Hart (29-59)
Hart 29-63
Hart 31-20
Hart (31-154)
Hart 44-110
Hart 47-29
Hart 66-3
Hart 69-6
Hart 69-413
Hart 76-140
Hartley 18-392
Hartley 31-154
Hartley (47-59)
Hartnette 73-253
Harvey 69-658
Haskell 31-242-A
Hassel 69-299
Hassel 76-86
Hat (18-270)
Hatch 31-771
Hatch 66-63
Hatcher (29-135)
Hatchers 29-135
Hatchet 38-369
Hattie 11-232
Hattie 29-300
Hattie 75-200
Haugen 11-191
Haugen 11-291
Haunted 69-347
Hausman (27-158)
Hausmans (27-158)
Hausman's (27-158)
Hausmanns (27-158)
Hauter De Terre (16-331)
Haven 38-505
Havland (56-1014)
Havre 81-29
Hawk (38-226)
Hawk (51-77)
Hawkes 27-56
Hawkins 13-3
Hawks Nest 41-45
Hay 1-59
Hay 9-10
Hay 11-199
Hay 18-120
*Hay 29-16
Hay (29-17)
Hay 31-37
Hay (31-361)
Hay 31-407
Hay 69-150
Hay 69-417
Hay 69-435
Hay 69-439
Hay 69-441
*Hay 69-579
Hay 82-65
Hay Creek Flowage 58-5
Hayden 27-128
Hayden 77-80
Haynes 11-286
Haynes (11-449)
Hayshore 28-6
Hazel 11-295
*Hazel 38-69
Hazel (76-86)
Hazeltine 10-14
Hazelton (1-157)
Hazzard 26-249
Head 4-182
Head 56-213
Head (60-207)
Headquarters 58-32
Headquarters 58-39
Headquarters 69-766
Heart 4-271
Heart 15-58
Heart (29-63)
Heart (38-67)
Heart (38-692)
Heart 56-331
Hecorts Marsh 40-70
Hector (15-71)
Heffron 11-169
Hefta 34-347
Hegg 21-283
Hegman 69-75
Height of Land 3-195
Heikala (69-846)
Heikkala 69-560
Heikkala (69-846)
Heikkila 69-648
Heikkila 69-846

Heikkilla 69-253
Heilberger 56-695
Heims 13-56
Heinen 31-461
Helen (4-48)
Helen 16-219
Helen 31-23
Helen 31-840
*Helen 38-448
Helen (69-29)
Helen (81-66)
Helena 81-66
Helene 71-45
Helga 47-199
Helga (61-92)
Helge (61-92)
Helgeson (56-934)
Helle 61-105
Hemund (81-24)
Hen (16-36)
Hen (18-269)
Hen 18-270
Hen 44-69
Hen (69-494)
Henchien 34-207
Henderson 34-116
Hendrichs 31-440
Hendricks (31-440)
Hendricks 41-110
Hendrickson 31-917
Hendrickson 60-103
Hendrickson 69-405
Henjum 34-316
Henn 73-160
Hennepin 29-246
Hennessey 31-550
Hennessy 77-96
Henrietta (30-72)
Henry 18-313
Henry 21-51
Henry (27-92)
*Henry 27-175
Henry (34-21)
Henry 40-104
Henry 56-217
Henry (73-160)
Henry 73-237
Henry (76-159)
Henry (76-160)
Henry (77-181)
Henry 86-210
Hensen (16-314)
Henshaw 86-213
Henson 4-302
Henson 16-314
Herb (3-338)
Herb 16-505
Herberger 21-7
Herbergers (21-7)
Heritage 69-469
Herman (10-45)
Hermitage (69-469)
Hernando De Soto 3-32
Heron (11-169)
Heron (18-105)
Heron 32-57
Heron (44-80)
Herrigan 31-172
*Herriman 69-603
Herron 31-545
Herschberger (41-58)
Hessie 11-486
Heyer's (10-68)
*Hiawatha 27-18
Hiawatha (27-184)
Hibrooten 26-244
Hickey 2-96
Hickey (70-90)
Hickeys 70-90
Hickory 1-179
Hicks (2-96)
Hicks 58-52
Hicks 69-324
Hidden (1-194)
Hidden 1-213
Hidden 21-58
Hidden 71-94
Hide (38-551)
*Hide 38-553
Hiekkila (69-648)
Hiekkilo (69-648)
Higgins 2-2
Higgins 43-18
High (3-178)
High 46-37
High 69-71
High Island 56-697
High Island 72-50
Highbank 87-12
Highby 17-58
Highland 31-481
Highland 38-753
Highlander 16-30
Highlife 38-673
Highpoint 42-89
Hill 1-142
Hill 1-168
Hill (16-93)
Hill (31-465)
Hill 31-600
Hill (38-556)
Hill River 60-142
Hilligas 60-93
Hilligoss (60-93)
Hills 1-144
Hilly 16-377
Hinckley Ponds 58-122
Hinds 29-249
Hintsa 69-851
Hinz 73-5
Hiram 11-386
Hirt 29-236
Hivernant 16-799
Hizer 9-18
Hjalmer 38-758
Hjermstad 29-281
Hjernstads 51-89
Hoat 16-334
Hobo (1-58)
Hobo 69-62
Hobson 69-923
Hobza Marsh 7-19
Hockey 69-849
Hockman (69-263)
Hockridge 40-77
Hodapp Marsh 7-76
Hodel (73-199)
Hodgson 26-228
Hodgson (26-235)
Hodgson 65-10
Hoe 14-54
Hoe 38-143
Hoefendahl (3-543)
Hoefendal (3-543)
Hoeffken 10-102
Hoeffrens (10-102)
Hofendahl 3-543
Hoff 47-106
Hoff 61-92
Hoffman 30-8
Hofman Marsh 81-92
Hoftoe (34-347)
Hog 16-653
Hog Nest (41-45)
Hogan (10-63)
*Hogback 38-57
Hoist 38-251
Hoister 11-115
Hoka-wash-te (11-288)
Hoko-wash (11-288)
Holbrook 56-578
Holden 49-52
Hole-in-Bog 11-197
*Hole-in-the-day 18-401
Hole-in-wall (31-677)
Hole in Wall 31-677
Holiday 38-582
Holland (4-18)
Holland 4-23
Holland 19-65
Holland 31-804
Holland-Lucy 29-95
Hollerberg 76-57
Hollo (56-295)
*Holly 16-366
*Holman 31-227
Holmberg (61-30)
Holmes 31-249
Holmes (46-100)
Holmsey 69-26
Holstad 3-491
Holste Marsh 72-7
Holster (11-115)
Holt 18-29
Holt 38-178
Holt (56-782)
Holter 69-262
Holtz 56-661
Holtznagel 64-45
Holy 69-87
*Holy Name 27-158
Holy Water 1-201
Home 54-13
Home 69-95
Homer 16-406
Homestad (3-510)
Homestead 3-510
Homestead 14-5
Homestead 31-508
Homestead (31-512)
Homestead 38-269
Honker 16-601
Hood 38-480
Hoodoo 69-802
Hook 43-73
Hook 56-547
Hook 69-182
Hooker 16-213
Hoop (47-183)
Hoosier 47-116
Hooster (47-116)
Hoot 56-782
Hooter 16-728
Hop 16-810
Hope (38-160)
Hope 38-319
Hope 47-183
Hopkins 69-101
Hopkins 83-22
Hoppy (18-101)
Horn (3-633)
Horn 9-23
Horn 16-485
Hornby 69-33
Horse 11-339
Horse 38-792
Horse 61-120
Horse (69-611)
Horse Head (56-22)
Horse Shoe 14-105
Horse Shoe (16-241)
Horse Shoe (56-834)
Horse Shoe (69-611)
Horse Shoe (69-654)
Horsefish 38-121
Horsehead 29-136
Horsehead 31-47
Horsehead 31-155
Horsehead 56-22
Horseleg 30-12
Horseman 4-164
Horseshoe 1-34
Horseshoe 1-154
Horseshoe 3-229
Horseshoe (4-163)
Horseshoe 6-32
Horseshoe 10-3
Horseshoe 11-229
Horseshoe 11-284
Horseshoe 11-358
Horseshoe 11-377
Horseshoe (11-475)
Horseshoe 13-73
Horseshoe 16-241
Horseshoe 18-43
Horseshoe (18-52)
Horseshoe 18-144
Horseshoe (18-210)
Horseshoe 18-234
Horseshoe (18-251)
Horseshoe 18-317
Horseshoe 19-51
Horseshoe (21-199)
Horseshoe 21-371
Horseshoe 26-120
Horseshoe 26-166
Horseshoe (29-59)
Horseshoe 29-270
Horseshoe 29-274
Horseshoe 30-3
Horseshoe 31-376
Horseshoe 31-387
Horseshoe (31-389)
Horseshoe 31-466
Horseshoe 31-696
Horseshoe 38-580
Horseshoe 40-1
Horseshoe 45-7
Horseshoe 47-151
Horseshoe 49-83
Horseshoe 52-22
Horseshoe 52-45
Horseshoe 56-455
Horseshoe 56-492
Horseshoe 56-834
Horseshoe 56-895
Horseshoe 64-120
Horseshoe 69-232
Horseshoe 69-255
Horseshoe (69-256)
Horseshoe 69-503
Horseshoe (69-611)
Horseshoe 69-654
Horseshoe 70-134
Horseshoe 72-9
Horseshoe 73-157
Horseshoe 75-101
Horseshoe 75-199
Horseshoe 77-128
Horseshoe 82-74
Horseshoe 82-138
Horstad (75-161)
Hosier (47-116)
Hospital 3-455
Hotfoot 38-149
Hotsie 14-106
Houdon 65-10
Houg 3-406
House (75-45)
House 87-36
Houston (87-16)
Hout Slough 63-2
*Hovde 11-394
Hovland 56-1014
Howard 2-16
Howard 11-472
Howard 16-789
Howard (70-56)
Howard 70-73
Howard 86-199
Howe 3-283
Howell (3-318)
Howl 16-535
Hoyde (10-59)
Hub 16-748
Hubbard 29-233
Hubbard 34-54
Hubbel Pond 3-240
Hubbub 16-537
Hube 38-803
Hubert (18-340)
Hubert 18-375
Hubrid 21-347
Hudallah 77-51
Hudallas (77-51)
Hudson 38-484
Huff 15-63
Huften (27-199
Hug 16-674
Hug (16-748)
Hugbey (27-187)
*Hughey 27-187
Hughuy (27-187)
Hula 38-728
Hulbert 73-8
Hulligan 69-244
Hulmes (46-100)
Hultgren 77-185
Hum 38-339
Hummel (8-11)
Hummitch 16-784
Hump 38-456
Humpback 38-156
Humpty Dumpty 6-145
Hunch 69-179
Hungry 3-166
Hungry Jack 16-227
Hungry Man (3-29)
Hungry Men 3-29
Hunt 3-493
Hunt (40-16)
Hunt 66-47
Hunter 11-170
Hunter 18-128
Hunter 69-396
Hunters 31-450
Huoy 40-110
Hurley 19-58
Hurley 30-6
Hurley 47-59
Hurricane 17-37
Husen Marsh 32-42
Huset 26-121
Hush 38-454
Huss (31-515)
Hustad (87-16)
Hustler 69-343
Hutchins (47-2)
Hyd (10-88)
Hydes 10-88
Hyland 27-48
Hystad 34-2
Hytola (69-85
Ice 13-6

Ice 31-372
Ice 71-142
Ice Cracking 3-156
Ice Haul Slough 28-7
Ichiyaza (24-44)
Ichiyaza (24-45)
Ichiyaza (24-49)
Icicle 16-321
Ida 3-582
Ida 7-90
Ida 16-413
Ida 21-123
Ida 29-170
Ida 56-534
Ida 86-103
Ida 86-146
Ida Belle (16-524)
Ides (62-11)
Illinois 32-72
*Ima 38-400
Image 38-122
Iman's (73-2)
Imkey 31-240
Imky (31-240)
Immans (73-2)
Imogen (46-12)
Imogene 46-12
Ina 21-355
Incus 38-127
Independence 27-176
Independence 32-17
Indian 7-85
Indian 7-43
Indian 8-80
Indian (15-162)
Indian 21-136
Indian 29-74
Indian (38-171)
Indian (38-437)
Indian (38-438)
Indian 38-440
Indian (38-654)
Indian 53-7
Indian 56-131
Indian 56-327
Indian 56-639
Indian 58-132
Indian 69-23
Indian 72-66
Indian 86-223
Indian Jack 18-190
*Indiana 38-725
Indianhead 27-44
*Inga 38-549
Ingram (29-171)
Inguadona 11-120
Inky (31-240)
Inlet (46-88)
Insula 38-397
Intersection 16-624
Iota 16-173
Iowa 16-467
Iowa 32-84
Iowa 46-49
Irene 21-76
Irene 31-878
Irgen 61-211
Iris 16-563
Iris 16-572
Irish 3-275
Irish (16-563)
Irish (69-124)
Irish 83-54
Irma (31-634)
*Iron 16-328
Iron 51-79
*Iron 69-121
Iron 69-152
Irvine (4-140)
Irving 4-140
Irwin (4-140)
Isaac 31-689
Isaac 69-158
Isabella 38-396
Isabella (51-38)
Isabelle 19-4
Isabelle 73-239
Isabelle 73-265
Island 1-22
Island (1-38)
Island 2-22
Island 3-153
Island (3-157)
land (3-331)
land 3-351
sland 4-265
Island (4-283)
Island 9-60
Island 11-102
Island 11-257
Island (11-352)
Island (11-353)
Island 11-359
Island 11-360
Island (13-24)
Island (15-126)
Island (15-127)
Island 18-52
Island 18-129
Island 18-183
Island 18-193
Island 18-269
Island 18-365
Island 18-383
Island 26-28
Island 26-147
Island 27-81
Island 29-7
Island 29-88
Island 29-128
Island 29-254
Island 31-170
Island 31-217
Island 31-330
Island 31-406
Island (31-423)
Island 31-644
Island (31-671)
Island 31-754
Island 31-913
Island (31-930)
Island 42-96
Island (44-38)
Island 58-62
Island 62-75
Island 69-266
Island 69-372
Island 69-889
Island 69-911
Island 73-42
Island 73-104
Island Portage (16-581)
Island River 38-289
Isle 4-276
Isle 4-283
Itasca 2-110
*Itasca 15-16
Iva Delle (51-96)
Ivadelle 51-96
Iverson 4-310
Iverson 11-194
Iverson (18-115)
Iverson 56-846
Ivory 16-116
Ivy (16-309)
IXL 11-272
Jack 11-164
Jack 11-400
Jack 16-521
Jack 38-441
Jack 53-19
Jack (69-14)
Jack Hall (3-339)
Jack Haw 3-339
Jack Pine (16-610)
Jack Pine 18-23
Jack Pine (69-44)
Jack the Horse 31-657
Jackel 16-222
Jackfish 38-794
Jackpine 11-460
Jackpine (69-44)
Jackpot 38-772
Jacks 18-394
Jacksie (1-30)
Jackson (2-113)
Jackson 4-138
Jackson 7-86
Jackson 15-131
Jackson 16-12
Jackson Marsh 42-9
Jacob (56-1039)
Jacob 69-77
Jacob (69-232)
Jacobs 56-1039
Jacobs 69-231
Jacobs (69-232)
Jacobs 77-37
Jacobsons Marsh 42-36
Jaeger 77-75
*Jail 18-415
Jail (18-416)
Jake (16-222)
Jake (18-416)
Jale (18-416)
Jam 16-733
Jamer (69-734)
Jamer 69-737
James (18-407)
James (34-224)
James (51-36)
James 56-725
James 69-29
James 69-734
Jammer (69-737)
Jane 82-104
Janet (69-887)
Janette 69-887
Janstad 26-118
Jap 16-626
Japp 73-165
Jaskari 9-50
Jaspar (16-768)
Jasper 16-768
Jasper 38-641
Java 16-516
Jay 1-7
Jay 3-532
Jay 16-440
Jay 44-66
Jay Gould 31-565
Jean 31-511
Jean (38-194)
Jeanette (11-220)
Jeanette 69-456
Jefferson 40-92
Jeglens Marsh 2-111
Jegtrig (14-67)
Jegtvig 14-67
Jenkins 1-100
Jennie 21-323
Jennie 47-15
Jennison 18-4
Jennson (18-4)
Jennum 61-98
*Jenny 38-194
Jenson (19-67)
Jenstad (26-118)
Jergenson 14-62
Jerrick (66-56)
Jerry (16-135)
*Jerry 16-725
Jerry (16-731)
Jerry Bacon 56-334
Jerzak Marsh (41-44)
Jesperson (2-52)
Jesse 34-60
Jessie 4-52
Jessie 21-55
Jessie 31-786
Jessie 44-82
Jessie 56-163
Jessies (56-163)
Jeune (18-61)
Jeune (18-114)
Jewell 38-716
Jewett 47-44
Jewett 56-877
Jewitt (47-44)
Jewitt (56-877)
Jig 16-734
Jig 69-219
Jim 16-135
Jim 18-64
Jim 56-364
Jim 71-111
Jim 77-16
Jim Cook 80-27
Jimmy 16-763
Jingo 31-764
Jinkins (86-202)
Jinks 18-150
Jitcagouche (38-231)
Jitterbug 38-509
Jock Mock 16-381
Joe (31-567)
Joe Gould (31-565)
Joel 31-701
Joergen's (77-163)
Johanna 61-6
Johanna 62-78
Johannes 56-391
Johannes (56-402)
John (9-48)
John 16-35
John (38-437)
John (38-551)
John (38-553)
John 38-574
John 56-463
John 56-756
John 56-854
John 61-123
John 86-288
John Ek 38-8
John Lee (3-625)
Johnson 1-94
Johnson 1-131
Johnson 3-199
Johnson 3-222
Johnson (3-374)
Johnson 3-465
Johnson 4-336
Johnson 10-23
Johnson 11-28
Johnson 11-363
Johnson (13-3)
Johnson 15-86
Johnson 18-328
Johnson 21-112
Johnson 26-195
Johnson 30-32
Johnson 31-45
Johnson 31-60
Johnson 31-586
Johnson (31-682)
Johnson 31-687
Johnson 34-12
Johnson 38-242
Johnson 49-44
Johnson 49-48
Johnson 56-393
Johnson 56-699
Johnson 56-979
Johnson 58-74
Johnson 60-278
Johnson 61-10
Johnson 61-44
Johnson 69-117
Johnson 69-530
Johnson 69-691
Johnson 76-94
Johnson Garden (18-329)
Johnson Slough 71-84
Johnstone (29-85)
Johnston's (29-85)
Johny (56-854)
Joker 69-15
Jolly Ann 56-370
Jonason 13-76
Jonathan 69-317
Jones (2-55)
Jones 3-123
Jones 25-8
Jones 26-182
Jones 32-76
Jones 56-447
Jones 62-76
Jones 71-129
Jordan 4-274
Jordan 38-511
Jordon (4-274)
Jorgen (69-867)
*Jorgens 69-867
Jorgenson 61-164
Joseph 69-157
Joseph (71-68)
Josephine 29-295
Josephine 62-57
Josephine 71-68
Jotan 56-564
Joten (56-564)
Joy 31-181
Jubert 27-165
Judson 43-87
Judson (43-113)
Juergens 77-163
Jug 38-141
Juggler 3-136
Juggler 38-621
Jule (18-416)
Julia 4-166
Julia 51-2
Julia 71-145
*Junco 16-159
June (16-402)
June (18-114)
June 18-116
Juni 8-16
Juniper 16-551
Junkins 86-202
Juno 16-402
Jupiter 38-299
Jut 38-475

Jute (18-416)
Jutila 69-801
Kaapoo 38-327
Kabatogama (69-845)
Kabekona 29-75
*Kabetogama 69-845
Kabet-togo-ma (69-845)
*Kabustasa 69-679
Kadikomeg (18-310)
Kahlstorf 29-221
Kahtava 69-421
Kaichibo (29-86)
Kaishibo (29-86)
Kakigo (16-755)
Kale 38-179
Kalla 73-100
*Kallio 38-146
Kamimela 38-717
Kandiyohi (34-86)
Kane 3-42
Kane 38-651
Kane 70-24
Kangan (69-176)
Kangas 1-139
Kangas 69-57
Kannie Marsh 81-49
Kansas 3-95
Kansas 83-36
Kanta (22-49)
Kapla 69-718
Karch (62-72)
Kari 38-541
Karl 16-461
Karl Slough 6-89
Karls (70-50)
Karlson (69-746)
Karth 62-72
Kaseiganah (16-633)
Kasota 34-105
*Katherine 38-538
Katrina (26-14)
Katrina 27-154
Katydid (38-269)
*Katydid 38-272
Katzel 9-20
Kaufit (69-631)
Kaunonen 69-252
Kaupp (69-631)
Kauppi 69-631
Kaupps (69-631)
Kauta (22-49)
Kawasachong 38-70
Kawasochong (38-70)
*Kawishiwi 38-80
Kay (3-338)
Kay (69-439)
*Kayoskh 38-585
Kebetogame (69-845)
Keech 7-117
Keegan (27-134)
Keegan's (19-11)
Keekeesedaypan (31-857)
Keen (58-15)
Keenan 69-719
*Keene 58-15
*Kegan 19-11
Kegan (27-134)
Kegans (19-11)
Kego 11-182
Kego 18-293
Kehnamer (1-115)
Keitzman Slough 26-206
Kek 38-228
Kekakabic (38-226)
*Kekekabic 38-226
Kekekabic Ponds 38-188
Kekwakan (69-224)
Kell 31-291
Keller 19-25
Keller 62-10
Keller 71-83
Keller 77-169
Kelley 47-181
Kelly 1-13
Kelly 10-21
Kelly 11-428
Kelly 16-476
Kelly (21-136)
Kelly (31-291)
Kelly (31-298)
Kelly 31-299
Kelly (38-687)
Kelly 66-15
Kelly 69-901
Kelsey 69-212
Kelsey (77-184)
Kelso 16-706
Kemo (16-97)
Kemo 16-188
Kempfer 56-691
Kempton 38-740
Kenda (69-721)
Kendahl (69-727)
Kendall 69-727
Keneu (69-185)
Kenney (58-19)
Kennedy 3-389
Kennedy 31-137
Kenney 18-19
Kenney 26-50
*Kenney 58-19
Kennison 43-3
Kenny 29-140
Kenny (82-76)
Keno (16-188)
*Kenogama 31-928
Kensie's (83-36)
Kent 33-35
Kepper 73-124
Kepple 56-731
Kerr 11-268
Kerry 72-6
Kesagagan (4-315)
Kesagiagan 4-315
Ketchum 44-152
Ketter 73-65
Kettle 9-49
Kettle 29-1
Kettle 38-392
Kettleson (60-327)
Keyes 56-361
Kiana 38-334
Kiaske (69-806)
Kibbee 15-114
Kibler (37-203)
Kichi (4-7)
Kickshaw 38-106
Kid 11-262
Kidney 11-68
Kidney (11-74)
Kidney (11-131)
Kidney (69-412)
Kiester 46-42
Kifihn (4-7)
Kilby 7-105
Kildeer 31-842
Killdeer (31-842)
Killdeer (31-845)
Kilpatric (11-222)
Kilpatrick (11-222)
Kimball 16-45
Kimball 18-361
Kimball 29-139
Kimble (18-361)
Kimble (18-363)
Kinbrae Slough 53-18
*Kindle 16-81
King (19-3)
King 31-258
King 34-195
King 43-50
King 47-153
King 69-8
King Fisher (16-812)
Kingberg 69-771
Kingburg (69-771)
Kingfisher 16-812
Kingfisher (38-180)
Kingfisher (69-158)
Kings 15-47
Kings (43-50)
Kings 73-233
Kings Slough 46-77
Kingsley 19-30
Kinney 4-181
Kinney (18-19)
Kinney 69-781
*Kinogami 16-378
Kiowa 16-66
Kirby 72-47
Kirk (18-167)
Kiskadinna 16-428
Kitchi 4-7
Kithi (4-7)
*Kitigan 38-559
Kitihi (4-7)
Kitihn (4-7)
Kittelson (60-327)
Kittleson 60-327
Kivandeba (38-108)
*Kivandeba 38-158
Kivaniva 38-108
Kjorstad (69-748)
Kjostad 69-748
Kleins (10-52)
Kliever Marsh 71-3
Klinkers Marsh 51-83
Knaus 73-86
Kneebone 3-90
Knieff 18-35
Knife (18-35)
Knife 33-28
*Knife 38-404
Knight 11-87
Knight 16-807
Knights 7-57
Knobel 56-910
Knoble (56-910)
Knowles 66-35
Knox (69-817)
Knubel (56-910)
Knuble (56-910)
Knuckey (69-800)
Knute 69-607
Knutsen (81-23)
Knutson 3-4
Knutson 29-76
Knutson 81-23
Knutsons 34-306
Kobe 38-515
Kohlman 62-6
Kohn 43-111
Kohns (43-111)
Kohring 9-42
Kolstad 61-82
Koma 38-98
Kookoosh 69-9
Kopperud 56-1035
Kops (66-41)
Korb 69-315
Koronis 73-200
Korpi (69-257)
Kouert (40-29)
Kraemer 73-64
Kraft 49-43
Kramer (73-64)
Kramer 82-117
Krans 30-20
Krans (30-54)
Krantz 61-18
Kranz (30-20)
Kranz 73-169
Kratzke 10-87
Kraut 3-416
Kraut 16-123
Krays 73-87
Kreigle 73-97
Kreme (31-645)
Kremer 31-645
Krenz 70-9
Kreuger 8-64
Kroft 16-168
Krone 30-140
Kroom (13-13)
Kroon 13-13
Kruger (8-64)
Kruny 1-189
Kruny (18-162)
Kuapps (69-631)
Kuehls (43-110)
Kuehn's (43-110)
Kujas 43-93
Kuntz 21-11
Kurb (69-315)
Kuriko 45-3
Kuritza 77-124
Kurtz (21-11)
Kuzel 40-18
Kvernmo Marsh 41-95
Kvistid 87-15
Kylen 69-34
Kytola (69-854)
La Barge 31-522
La Belle 3-645
La Brie 36-19
La Brie 60-71
La Croix 31-788
La Duc 44-151
La Freniere 77-81
La Pond 69-177
La Salle (4-142)
La Salle 29-309
Lac 9-52
Lac 16-236
*Lac-a-Roy 31-802
Lac-a-roy (31-802)
Lac-A-Roy (31-802)
Lac Du Bois (38-645)
Lac du Sable (1-62)
Lac La Belle 9-11
Lac La Bijou 31-169
*Lac La Croix 69-224
Lac La Folle (4-286)
Lac La Pluie (69-694)
Lac Qui Parle 37-46
Lac Pete (29-91)
Lac Ple' (29-72)
Lac Traverse (4-130)
Lac Vieux (29-93)
Lac Wiben 1-89
Lace 16-201
Lacey 56-396
Lacy (56-396)
Laddie 2-72
Lady 77-32
Lady Shoe (42-2)
Lady Shoe 42-18
Lady Slipper 42-20
Lagerquist 49-78
Lagoon 1-79
Lair 61-118
Laitimer 77-105
Lake 18-248
Lake Cottonwood (8-6)
Lake Four (1-116)
Lake La Croix (69-224)
Lake of Isles 31-506
Lake of the Clouds 38-169
Lake of the Dead (56-383)
Lake of the Hill 42-32
Lake of the Hills (19-81)
Lake of the Isle (29-146)
Lake of the Isles 27-40
Lake of the Oaks (51-46)
Lake of the Valley 3-85
*Lake of the Woods 39-2
Lake of the Woods 71-53
Lake of the Woods 87-6
Lake on Five (31-7)
Lakeville (19-26)
Lamb 69-341
Lambert 62-30
Lambert 44-28
Lammon Aid (31-96)
Lampe (69-444)
Landgren 1-172
Landis 71-99
Landon (27-182)
Lanes 41-71
Lanesboro Mill Pond 23-1
Lang (31-605)
Lang Marsh 76-108
*Langdon 27-182
Lange Marsh 51-99
Langley 38-648
Lang's 1-108
Langton 62-49
Lannon 6-139
Lanta 69-145
Lantern 16-195
Lapona (69-177)
Lapond (69-177)
Lapone (69-177)
Larch 16-582
Large Henry 76-160
Lark 60-53
Larsen 16-322
Larson 3-549
Larson 4-154
Larson 11-374
Larson 15-161
Larson 18-62
Larson 25-16
Larson 26-73
Larson 26-82
Larson (30-62)
Larson 31-317
Larson 31-474
Larson 49-94
Larson 56-287
Larson 56-651
Larson (58-23)
Larson 61-170
Larson Slough 6-54
Lashier 77-106
Last 16-649
Latimer (77-10?
Latoka 21-106
Lau (83-1)

Lauchoh 31-692
Lauer 11-287
Lauer 73-163
Laura 11-104
Laura 14-38
Laura 21-61
Laura 27-123
Laura (31-303)
Laura 73-20
Laurel 1-153
Laurel (16-366)
Laurg (11-78)
Lauzer's (86-100)
Law (83-1)
Lawler 69-276
Lawless 16-747
Lawrence 11-53
Lawrence 28-8
Lawrence 31-231
Lawrence (31-227)
Lawrence 31-604
Lawrence 56-555
Lawrence 77-83
Lax 38-406
Laxon 4-341
Leaf 16-737
Leaf (56-114)
Leaf (56-116)
Leaf 69-610
Leah 16-672
Leander 69-796
Leaner (69-796)
Leavett (11-37)
Leavitt 11-37
Lebarge 31-458
Lectine (29-86)
*Ledge 38-134
Lee 3-619
Lee 11-152
Lee 11-455
Lee 14-49
Lee 26-51
Lee 26-56
Lee 31-614
Lee 65-102
Lee Marshes 3-545
Leech 11-203
Leech 13-86
Leek 56-532
Leeman 69-875
Leeman (69-876)
Leeper 56-714
Leesburg (29-74)
Leg (11-454)
*Leg 38-123
Legat 16-650
Legend 69-222
*Legion 27-24
Legler 38-649
Le Homme Dieu 21-56
Leif 3-575
Leif (69-843)
Leighton 31-739
Leitheiser 3-403
Lemans 27-66
*Lemay 19-82
Le May (19-82)
Le May (66-56)
Lemma (86-188)
Lemon 3-573
Lemonade 31-96
Lempia 69-444
*Lena 38-424
Lena 49-128
Lena 58-18
Lenana (86-99)
Lenhart 17-28
Lennon 70-35
Leno (58-18)
Leo 6-148
Leo 16-198
Leo (38-123)
Leon 15-87
Leon 56-480
Leona (38-424)
Leonora (8-45)
*Leora 69-521
Leppanen (38-240)
Les 56-949
Leshies (77-106)
Leskinen 38-240
Leslin 4-255
Lester 29-49
LeSueur (24-42)
Lesure Heath 30-125
Lethe 38-348
Lettuce 3-449
Levan (61-66)
Leven 61-66
Levindusky 69-626
Lewie (33-32)
Lewis 33-32
Lewis 56-513
Libbs 27-85
Libby 1-80
Libby 31-48
Liberty (19-31)
*Lichen 16-382
Lida 56-747
Lieb (66-51)
Lieberg 7-124
Lief (3-575)
Lienau (69-123)
Lienua (69-123)
Lieuna (69-123)
Lieung 69-123
Life Raft 11-406
Lightfoot 86-122
Lightning 26-282
Lightning (56-957)
Lightning (61-24)
Lillian (27-44)
Lillian 31-750
Lillian 34-72
Lillian 38-542
Lillie (81-90)
Lillis 4-18
Lilly (16-400)
Lilly (31-375)
Lilly (81-90)
Lily 1-88
Lily 1-187
Lily 7-101
Lily 11-161
Lily (16-83)
Lily (16-84)
Lily 16-400
Lily 31-375
Lily 56-317
Lily 81-67
Lily 81-90
Lily 82-23
Lily Pad 18-275
Lilypad 29-240
Lima 16-226
Lime 3-646
Lime 27-64
Lime 51-24
Limestone 86-163
Linbom 3-70
Lincoln 31-468
Lincoln 61-20
Lind (3-371)
Lind 3-376
Lind 11-367
Lindberg 15-144
Linde 1-121
Linden 8-4
Linden 27-143
Linden (31-619)
Linden 31-625
Linderman 30-23
Lindgren 4-153
Lindgren 6-96
Lindgren 30-144
Lindgren 34-294
Lindsay (11-367)
Line 30-84
Line 49-117
Lingroth 1-128
Link (31-304)
Link (38-113)
Link 38-163
Linka 61-37
Linn 13-14
Linneman 73-127
Linstrom (30-23)
Linwood 2-26
Linwood 69-248
Linx (38-113)
Lion (56-480)
Lippert 10-104
Lissie (18-416)
Little 3-6
Little (4-62)
Little 13-33
Little 16-99
Little 26-76
Little (29-20)
Little (31-926)
Little 52-24
Little (56-476)
Little 56-675
Little 69-56
Little 69-551
Little Alden 69-130
Little Andrus 11-54
Little Ann 56-450
Little Anna (56-450)
Little Annie (56-450)
Little Antler 31-306
Little Arm 31-415
Little Armstrong 69-279
Little Ball Bluff 1-57
Little Ball Club (31-821)
Little Ball Club 31-822
Little Bass (1-195)
Little Bass 3-337
Little Bass 4-110
Little Bass 11-63
Little Bass 11-477
Little Bass (15-117)
Little Bass 18-199
Little Bass 18-254
Little Bass (18-358)
Little Bass 29-33
Little Bass 31-295
Little Bass 31-541
Little Bass 31-575
Little Bass (56-770)
Little Bass 58-127
Little Bass (62-82)
Little Bass (69-72)
Little Basswood (3-92)
Little Bay 11-369
Little Bear 31-156
Little Bear 38-577
Little Bear 43-67
Little Beartrack 69-386
Little Beartrack 69-479
Little Bear Track (69-386)
Little Bear Track (69-479)
Little Beaver 18-279
Little Bemidji 3-234
Little Birch 11-18
Little Birch (69-269)
Little Birch 69-271
Little Birch 77-89
Little Bird (18-286)
Little Blackface 1-48
Little Blackhog (18-118)
Little Blackhoof 18-118
Little Black Hoof (18-118)
Little Bowstring 31-758
Little Boy 11-167
Little Boy (11-369)
Little Boyer 3-612
Little Buck 31-134
Little Burnt Shanty 31-433
Little Buzzle 4-298
Little Calf 31-885
*Little Caribou 16-142
Little Caribou (16-344)
Little Carnelian 82-14
Little Cascade 16-347
Little Chippewa 21-212
Little Clear (32-33)
Little Clear-water (16-98)
Little Clubhouse 31-479
Little Comfort 13-54
Little Constance (31-897)
Little Constance 36-22
Little Coon 2-32
Little Coon 31-321
Little Copper 16-540
Little Copper (16-543)
Little Cormorant 3-506
Little Cotton 3-300
Little Cottonwood 31-595
Little Cowhorn 31-198
Little Coyote 69-21
Little Crab 69-296
Little Crab (69-451)
Little Cranberry 18-370
Little Crooked (31-192)
Little Crow 56-509
Little Cut Foot Sioux 31-852
Little Dawson 36-13
Little Dead Horse 31-621
Little Deep 11-248
Little Deep 11-276
Little Deer (31-578)
Little Deer 31-751
Little Diamond (31-221)
Little Diamond 31-226
Little Diamond 71-44
Little Dick 31-658
Little Dinner (3-43)
Little Dinner 3-45
*Little Dixon 31-936
*Little Drum 31-741
Little Drumbeater (31-741)
Little Duck (13-5)
Little Eagle 86-147
Little East 31-459
Little Elbow 44-11
Little Elbow (69-745)
Little Elk 15-15
Little Elliot (69-642)
*Little Esquagama 69-564
Little Fishtrap 77-74
Little Fish Trap (77-74)
Little Flat 3-217
Little Floyd 3-386
Little Fourteen (69-794)
Little Fowler 31-25
Little Frear (38-67)
Little Freeborn 21-161
Little Frog (75-201)
Little Gabbro 38-703
Little Ganz 49-90
Little Gilstad 4-16
Little Gnat 4-133
Little Grand 69-506
Little Grand 69-513
Little Gull (38-585)
Little Gunflint 16-330
Little Ham 29-18
Little Hanging Horn 9-35
Little Harriet 69-897
Little Horn 31-588
Little Horseshoe 13-80
Little Horseshoe (18-252)
Little Hubert 18-340
Little Hustler 69-332
Little Imkey 31-241
*Little Iron 16-355
Little Iron (38-531)
Little Island 31-22
Little Island 31-423
Little Island (31-543)
Little Jay Gould 31-566
Little Jessie 31-784
Little Jim 16-134
Little Johanna 62-58
Little John 16-26
Little Johnson 69-760
Little Kandiyohi 34-96
Little King (69-21)
Little Knife 38-229
Little Leighton 31-747
Little Leora (69-522)
Little Little Cut Foot Sioux (31-852)
Little Long 3-9
Little Long 11-323
Little Long (11-480)
Little Long 31-613
Little Long 56-488
Little Long 69-66
Little Long 69-528
Little Loon 69-484
Little Lost 4-45
Little Man Trap 29-313
Little Markee 18-324
Little Markham 69-416
Little Mayhew 16-339
Little McCarthy 31-123
Little McDonald 56-328
Little McKewen 31-683
Little McKinney (1-197)
Little McQuade 69-774
Little McQuaid (69-774)
Little McQuaide (69-774)
Little Menomin (18-116)
*Little Mesaba 69-436
Little Mesabi (69-436)
Little Midge 29-67
Little Mill 77-49
Little Moon (69-658)
Little Moose 4-8
Little Moose 31-148
Little Moose 31-162
Little Moose 31-610
Little Moose 31-897
Little Moose (38-568)
Little Moss 11-489
Little Mound 77-6
Little Mud 3-22

Little Mud 3-188
Little Mud (4-197)
Little Mud 11-42
Little Mud (38-756)
Little Mud 47-96
Little Mud 58-35
Little Mud 58-106
Little Mud (66-54)
Little Mud (69-548)
Little Mud Hen 69-548
Little Mudhen (69-548)
Little Myrtle (4-304)
Little Namakan (69-754)
Little Namekan (69-754)
Little Neck 31-520
Little North 16-329
Little North Star 31-665
Little Norway (11-155)
Little Norway (11-156)
Little Oak (31-464)
Little Oak 44-210
Little Oak 58-49
Little O'Brien 31-34
Little Olaf 56-919
Little Ole 31-676
Little O'Reiley (31-220)
Little O'Reilly 31-220
Little O'Rieley (31-220)
Little Osakis 77-201
Little Otter (31-471)
Little Ox 18-302
Little Oyster (24-32)
Little Paleface 69-537
Little Pearl 3-487
Little Pelican 18-351
Little Pelican 56-761
Little Pelican 73-120
Little Peterson 31-794
Little Pickerel 18-194
Little Pimush (4-12)
Little Pimushe 4-12
Little Pine 15-148
Little Pine (16-194)
Little Pine 18-176
Little Pine 18-266
Little Pine 30-19
Little Pine (38-684)
Little Pine 56-142
Little Pine 58-129
Little Pine (69-451)
Little Pine 73-119
Little Pine (77-77)
Little Pine 77-134
Little Porky 31-500
Little Portage (11-134)
Little Portage 11-236
Little Portage (11-237)
Little Portage 11-302
Little Praire (24-48)
Little Prairie 1-16
Little Puposky 4-197
Little Rabbit 18-139
Little Rainbarrel (31-400)
Little Rainy (31-660)
*Little Ranier 31-660
Little Raven (31-925)
Little Red Horse 1-52
Little Red Sand 11-318
Little Reilly (31-220)
Little Reservoir 11-2
Little Rice (1-40)
Little Rice (1-68)
Little Rice 3-239
Little Rice 4-15
Little Rice 4-170
Little Rice (11-162)
Little Rice (29-177)
Little Rice 31-716
Little Rice 31-745
Little Rice 44-19
Little Rice (44-24)
Little Rice (48-10)
Little Rice 69-180
Little Rice (69-578)
Little Rice 69-612
Little Rice 73-167
Little Rice 77-42
Little Rice 77-54
Little Rice Pond (4-23)
Little Rock 5-13
Little Rock 15-118
Little Rock 86-181
Little Rose 31-767
Little Round 3-302
Little Round (16-605)
Little Round 18-357
Little Round 31-808
Little Round (31-931)
Little Round (56-476)
Little Rush 16-301
Little Sagana (16-809)
Little Saganaga 16-809
Little Sagus (38-225)
Little Sand 11-92
Little Sand 11-230
Little Sand (16-651)
Little Sand (18-371)
Little Sand 29-150
Little Sand 31-93
Little Sand 31-853
Little Sand 69-732
Little Sandy 69-729
Little Sauk (77-163)
Little Sauk 77-164
Little Savanna 1-18
Little Schell (69-334)
Little Segana (16-809)
Little Shell 69-384
Little Sheriff 1-26
*Little Siseebakwet 31-733
Little Skeleton 69-258
Little Skunk 11-31
Little Sletten 69-86
Little Snow 16-651
Little Spearhead 29-238
Little Spearhead (29-239)
Little Spirit 32-24
Little Spirit (56-501)
Little Spirit 56-504
Little Split Hand 31-341
Little Smith 31-679
Little Spring 31-797
Little Spring 47-36
Little Spruce 1-150
Little Stanchfield 30-44
Little Stang 56-628
Little Star 18-360
Little Stone 69-28
Little Stony 29-80
Little Stony (69-638)
Little Stump (16-39)
Little Sucker 31-126
Little Sugar (11-26)
Little Sugar (31-733)
Little Sugar Bush 3-313
Little Swan 47-25
Little Swan (77-27)
Little Swan 77-34
Little Swanson 41-69
Little Swift 11-131
Little Tamarack 58-28
Little Thunder 11-9
Little Thunder 11-61
Little Toad 3-189
Little Tony 69-639
Little Too Much 31-778
Little Trout 16-170
Little Trout 31-394
Little Trout 69-455
Little Trout 69-682
Little Trump 16-432
Little Turtle 4-155
Little Turtle 11-388
Little Turtle 31-779
Little Tuttle (46-88)
Little Twin (3-453)
Little Twin (11-252)
Little Twin (11-253)
Little Twin 11-487
Little Twin (42-5)
Little Twin 46-130
Little Vanose 44-169
Little Vermilion 69-608
Little Vermillion 11-30
Little Vermillion (69-608)
*Little Wabana 31-399
Little Wabano (31-399)
*Little Wampus 38-684
Little Wasson 31-280
Little Wasson (31-309)
Little Watab 73-109
Little Waverly 86-106
Little Webb 11-387
Little White Elk (1-194)
Little Whitefish (11-381)
Little Whitefish 31-836
Little White Oak 31-740
Little Willow (1-147)
Little Wilson 38-51
Little Winnibigoshish 31-850
Little Wolf 11-505
Little Wolf 31-449
Little Wolf 31-636
Little Wolf (47-17)
Little Wolf 47-19
Lizard 11-270
Lizard (11-297)
Lizard 16-419
Lizard 18-246
Lizotte 11-231
Lizz 16-199
Lizzard (65-100)
Lizzie (3-163)
*Lizzie 18-416
Lizzie 56-760
Lizzy 3-163
Loaine (69-16)
*Lobo 38-766
Lobster 21-144
*Locator 69-936
Lock (86-168)
*Locke 86-168
Locket 16-149
Lodemeier (49-31)
Lodemier 49-31
Lofgren 60-177
Loft 16-31
Logan 58-113
*Logger 16-103
Logging Sleigh 31-708
Logue 66-57
Lohr's (32-16)
Lois 38-394
Lois 77-78
Loiten 69-872
Loki 38-201
Lomish 11-136
Lomond 15-81
*Lon 69-584
Lone 1-125
Lone 15-104
Lone 16-795
Lone (38-424)
Lone (38-549)
Lone 44-2
Lone (69-381)
Lone Pine 2-55
Lone Pine 18-292
Lone Tree 6-91
Lone Tree 8-73
Lone Tree (12-1)
Lone Tree 42-28
Lone Tree 46-5
Lone Tree 87-13
Lone Tree Slough 6-144
Lonely 16-449
Lonergan 74-22
Long (1-9)
Long 1-47
Long 1-89
Long 1-101
Long (1-125)
Long 1-173
Long (3-30)
Long 3-244
Long 3-383
Long 3-658
Long (4-38)
Long (4-75)
Long 4-76
Long 4-227
Long 4-295
Long 6-20
Long 7-48
Long (9-46)
Long 9-66
Long (10-6)
Long 10-16
Long 11-23
Long 11-142
Long 11-258
Long 11-328
Long 11-384
Long 11-395
Long 11-454
Long 11-480
Long 13-39
Long (13-63)
Long 15-50
Long 15-57
Long (15-104)
Long 16-38
Long (16-378)
Long 17-19
Long 17-48
Long 18-2
Long 18-31
Long 18-76
Long 18-79
Long 18-136
Long (18-352)
Long 18-372
Long (19-22)
Long 21-89
Long (21-161)
Long 21-218
Long 21-230
Long 21-259
Long 21-343
Long 26-148
Long (27-67)
Long 27-160
Long 27-179
Long (29-68)
Long (29-74)
Long 29-161
Long 29-222
Long 30-2
Long 30-13
Long 30-47
Long 30-56
Long 30-72
Long (30-144)
Long 31-1
Long 31-43
Long 31-175
Long 31-266
Long 31-296
Long (31-459)
Long 31-556
Long 31-570
Long 31-605
Long (31-613)
Long 31-781
Long (31-928)
Long 32-7
Long (32-84)
Long (33-3)
Long 34-66
Long 34-192
Long (38-31)
Long (38-65)
Long (38-252)
Long (38-395)
Long (38-676)
Long 38-748
Long 40-122
Long 42-29
Long 44-44
Long 46-82
Long 47-17
Long 47-26
Long 47-66
Long 47-177
Long 49-15
Long 49-69
Long 49-86
Long 51-9
Long 56-8
Long 56-159
Long 56-201
Long 56-210
Long 56-388
Long 56-390
Long 56-428
Long (56-481)
Long (56-489)
Long (56-493)
Long 56-562
Long (56-564)
Long 56-574
Long 56-575
Long 56-784
Long 58-107
Long 62-45
Long 62-67
Long 65-100
Long 69-44
Long (69-69)
Long (69-381)
Long 69-493
Long 69-495
Long 69-509
Long (69-611)
Long 69-653
Long 69-738
Long 69-765
Long 69-859
Long (70-26)
Long 71-159
Long 73-4
Long 73-105

Long 73-107
Long 73-139
Long 73-141
Long 73-231
Long 75-24
Long (76-146)
Long 77-27
Long 77-69
Long (77-73)
Long 77-86
Long 77-149
Long (82-15)
Long 82-21
Long 82-30
Long 82-68
Long 82-118
Long 82-130
Long 82-155
Long 83-40
Long 86-69
Long 86-194
Long Island 16-460
Long Lost 15-68
Long Meadow 27-2
Long Meadows 58-86
Long Pond 71-36
Long Rice (29-78)
Long Slough 4-173
Long Tom 6-29
Long Tree (6-91)
Long Year (69-857)
Longanans 43-70
Longbridge (77-164)
Longleg 16-703
Longs 49-104
Longtine (3-575)
Longwater (29-36)
Longyear 69-857
Lonigan's (74-22)
Lookout (18-123)
*Lookout 38-250
Lookout 49-54
Loom (3-288)
Loon (1-24)
Loon 3-288
Loon 3-489
Loon 4-55
Loon (4-75)
Loon 4-125
Loon 7-96
Loon 11-14
Loon 11-24
Loon 11-226
Loon 11-357
Loon 16-448
Loon 18-40
Loon 18-111
Loon 18-268
Loon 29-20
Loon (29-190)
Loon 31-104
Loon 31-571
Loon 31-579
Loon 32-20
Loon 56-523
Loon 56-663
Loon 69-426
*Loon 69-470
Loon 77-64
Loon 81-15
Loon 82-15
Loop 16-779
Lord 29-248
Lords 58-63
Loren 69-20
Lorena (8-45)
Loretta (69-525)
Loris (32-16)
Lorraine 31-188
Lorsung 21-244
Lory 30-96
Lost 4-43
Lost 9-17
Lost 11-72
Lost (11-88)
Lost 11-219
Lost (11-262)
Lost 11-269
Lost (11-454)
Lost (15-68)
Lost 16-22
Lost (16-475)
st (18-254)
st (18-363)
Lost 27-180
Lost 29-303
Lost 31-174
Lost 31-289
Lost (31-377)
Lost 31-567
Lost 31-900
Lost (32-16)
Lost (36-7)
Lost 36-15
Lost 38-3
Lost (38-578)
Lost 39-5
Lost (40-122)
Lost 69-124
Lost (69-282)
Lost 69-516
Lost 69-556
Lost 69-581
Lost 69-611
Lost 69-698
Lost 82-134
Lost Girl 11-128
Lost Man 69-789
Lost Man's (69-789)
Lost Moose 31-432
Lottie 21-105
*Lotus 10-6
Lougee 18-342
Loughnans 43-70
Louis (69-77)
Louisa 51-6
Louisa 86-282
Louise 11-156
Louise (16-336)
Louise 21-94
Louise 82-25
Lounge 38-120
Louse 16-681
Louzers 86-100
Love 18-388
Love 21-227
Love 54-17
Love Joy (80-4)
Lovejoy 80-4
Lovell 73-219
Loven 69-919
Lovera 21-46
Lovers (21-46)
Lovery (69-919)
Low 69-70
Low 83-1
Lower (86-67)
Lower Balsam (31-246)
Lower Balsam 31-247
Lower Balsam (31-249)
Lower Birch 30-7
Lower Bottle 29-180
Lower Camp 15-122
Lower Cone (16-393)
Lower Cullen 18-403
Lower Dean (18-181)
Lower East Johanna (34-357)
Lower Egg 3-210
Lower Elk 26-46
Lower Elk 26-48
Lower George 16-546
Lower Hanson 31-239
Lower Hay 18-378
Lower Hunt 21-208
Lower Ice Cracking (3-157)
Lower La Salle (29-301)
Lower La Salle (29-309)
Lower Lawrence 31-238
Lower Lily (16-83)
Lower Long (18-136)
Lower Many Arm (29-257)
Lower Menton 11-98
Lower Milton 11-80
Lower Mission 18-243
Lower Mud (29-267)
Lower Nigh (69-588)
Lower North Indian Grove (41-7)
Lower Panaca (31-112)
Lower Panasa (31-112)
Lower Partridge (69-376)
Lower Pauness (69-464)
*Lower Pauness 69-465
Lower Pequaywan (69-111)
Lower Pigeon 31-893
Lower Pine (1-1)
Lower Pine (58-129)
Lower Pomme De Terre (26-95)
Lower Pouness (69-464)
Lower Prior 70-26
Lower Rattling Springs 25-21
Lower Rice 15-130
Lower Rice (30-59)
Lower's 32-16
Lower Sakatah 66-44
Lower Sand (38-559)
Lower Spunk 73-123
Lower Stanchfield (30-138)
Lower Thatcher (29-135)
Lower Trelipe 11-129
Lower Trout (16-175)
Lower Twin (16-368)
Lower Twin 24-27
Lower Twin 31-905
Lower Twin 35-2
Lower Twin (44-14)
Lower Twin (58-18)
Lower Watab 73-71
Lowes (77-205)
Lowry (30-96)
Lows 18-180
Luanna 18-84
Lubonski (41-56)
Lubowski 41-56
Lucan Slough 64-99
Luchts 33-21
Lucille 11-107
Lucille (62-83)
Lucille (69-689)
Lucille 69-692
Luck 4-44
Lucky 31-603
Lucky Finn 69-354
Lucy 10-7
Luethi 15-119
Luffey's Marsh (86-38)
Lujenida 16-705
Lujenide (16-705)
Lujenido (16-705)
Luke (31-41)
Lullaby 16-100
Lum 16-303
Lum 31-487
Luna 69-931
*Lunar 38-168
Lunch 38-447
Lund 47-192
Lund Brothers Marsh 3-621
Lundberg Slough 71-109
Lundeberg 56-289
Lundeen 11-180
Lundeen (31-698)
Lundeen 31-705
Lundquist 13-17
Lunetta 69-295
Lunsten 10-43
*Lupus 38-38
Lura 7-79
Lura (73-20)
Lust (69-666)
*Luster 38-682
Lux 16-223
Luxenberger 68-1
Lybeck 61-200
Lydiard 27-159
Lydick 11-314
Lye 56-780
Lynch 11-210
Lynch 18-347
Lynch 76-107
Lynch 82-42
Lynden 73-9
Lynn 4-102
Lynx 31-304
Lynx (38-113)
Lynx 69-383
Lysing 6-116
Mabel 11-121
Mabel 40-11
Maberg (69-847)
Mack 58-30
Macklewain 66-5
Mad 16-361
Mad (62-81)
Mad (66-50)
Mad Dog 11-193
Mad Man (69-494)
Madaline 49-101
Madden 38-709
Madison 7-44
Madsen 47-146
Madsens Marsh 41-13
Magda 27-65
Magic 16-669
Maggie 16-661
Magnet 38-514
*Magnetic 16-463
Magnetic (16-587)
Maheu 58-33
Mahla 21-329
Mahle (21-329)
Mahlke Marsh 42-60
Mahnomen 18-126
Mahoneys Marsh 70-140
Mahoning 69-904
Mahto-waukan (19-4)
Maiden 17-15
Maine 56-476
*Maingan 38-796
Mains 86-179
Majestic 69-721
Maki 31-759
*Makwa 38-147
Malardi (86-112)
Malaska (66-39)
Malberg 38-90
Malgren 26-57
Mallard (1-149)
Mallard 3-235
Mallard (11-399)
Mallard 15-18
Mallard 18-300
Mallard 18-334
Mallard 31-583
Mallard 49-49
Mallard 58-4
Mallard 69-712
Mallardi 86-112
Malmedal 61-162
Malmedard (61-162)
Maloney 79-4
Maltrod 60-237
Mamie (4-282)
Mammal (16-246)
Mamre 34-287
Man (82-121)
Man (86-181)
Manchester (20-9)
Mandall 13-74
Mandy 1-68
Manganika 69-726
Maniwaki 38-300
Mann 11-282
Mann 82-121
Manomin (1-99)
Manomin 38-616
Manson (76-33)
Mantle (69-349)
Mantrap (29-151)
Manuella 47-50
Many Arm 29-257
Many Point 3-158
Manyaska 46-106
Manymoon 16-473
Maple (4-192)
Maple 11-181
Maple 14-1
Maple 18-22
Maple 18-45
Maple 21-79
Maple (22-75)
Maple 31-552
Maple 31-773
Maple (31-928)
Maple 47-1
Maple 60-305
Maple (69-700)
Maple 77-181
Maple 86-134
Maple 86-197
Maple Glen (70-54)
Maple Island (82-30)
Maple Leaf 69-700
Maraboeuf 16-610
Marathon 38-460
Marble 31-271
Marble 38-109
Marble 38-650
Marcell Ranier (31-664)
March 15-125
March (47-153)
Marcott 19-39
Marcott 19-40
Marcott 19-41
Marcott 19-42
Marcus 4-169
Margaret 11-45
*Margaret 11-222

Margaret 58-51
Marge 77-192
Marget 30-70
Margot (30-70)
Marguerite 42-78
Maria 10-58
Maria (14-99)
Maria 51-62
Maria 56-498
Maria 73-3
Maria 73-215
Maria 86-137
Marian (56-243)
Marie 16-218
Marie (31-506)
Marie 31-507
Marie 31-937
Marie (69-457)
Marie (69-701)
Marie 73-14
Marie 73-243
Marin 14-99
Marion 11-46
Marion (18-110)
Marion 19-26
Marion 27-87
Marion 43-84
Marion 56-243
Marion (66-8)
Marion 69-136
Marion 69-755
Marion (69-768)
Maris (73-14)
Mark 11-407
Mark 16-250
Markee 18-343
Markgrafs 82-89
Markham 69-414
Markley 70-21
Marlove (61-60)
Marlow (61-60)
Marlu 61-60
Marlyn 31-277
Marquette 4-142
Marsden 62-59
Marsh 6-1
Marsh 10-54
Marsh 15-54
Marsh 16-48
Marsh 16-488
Marsh (18-399)
Marsh (18-400)
Marsh (19-78)
Marsh (38-283)
Marsh 72-58
Marshall 3-526
Marshall (4-256)
Marshall 11-176
Marshall 16-176
Marshall 42-37
Marshan (2-7)
Marston (62-59)
Martha 13-40
Martha (42-96)
Martha 62-64
Martha 86-9
Martin 2-34
Martin 31-420
Martin (38-64)
Martin 46-36
Martin 69-768
Martin Rosen 15-32
Marty 73-49
Marvin 68-2
Mary 18-185
Mary 21-92
Mary (27-143)
Mary 29-13
Mary 29-289
Mary 31-29
Mary 31-473
Mary 34-94
Mary 34-249
Mary 40-78
Mary 43-56
Mary 47-143
Mary 56-10
Mary 61-99
Mary 77-19
Mary 83-35
Mary 86-49
Mary 86-125
Mary 86-156
Mary 86-193
Mary Yellow Head (3-243)
Mary Yellowhead 3-243
Maryland (62-73)
Marys (83-35)
Masford 71-126
Mash 16-340
Mashkenode 69-725
Mashkenods (69-725)
Mashkenody (69-725)
Mason 56-196
Mason 56-879
Mass (16-563)
Masterman 82-126
Matson 30-141
Matson 60-181
Mattson 13-43
Mattson 21-171
Matz (41-69)
Maud 3-500
Maud (69-590)
*Maude 69-590
Mauser 16-126
Mavis 16-528
Mawskiguawacunda (16-9)
Maxim 86-218
Maxine 69-170
May 11-482
May 31-302
May (86-49)
Maybe 77-209
Mayfield 14-35
Mayhew 5-7
Mayhew 16-337
Maynard 47-24
Mayo 18-408
Mayowood 55-2
Mays 82-33
Mays (82-45)
Mazaska 66-39
Mazuka (66-39)
McAlpine 31-441
*McAvity 31-585
McCabe (31-306)
McCall 4-261
McCann 2-138
McCarraban (77-170)
McCarrahan 77-170
McCarron 62-54
*McCarthey 11-168
McCarthey (79-6)
McCarthy 19-60
McCarthy 31-120
McCarthy (69-921)
McCarthy 79-6
McCarty 29-224
McCarty (31-120)
McClain 18-267
McClellan 61-116
McCloud 61-24
McCollum 56-500
McConnells Slough 41-27
McCormack 69-914
McCormic 73-273
McCormick 58-58
McCoy 27-77
McCraney 44-80
McDermott (58-29)
McDevitt (69-706)
McDonald (3-446)
McDonald 4-4
McDonald (11-315)
McDonald 16-235
McDonald 31-700
McDonald 31-760
McDonald (49-133)
McDonald 82-10
McDonalds (82-10)
McDonough 19-76
McElwain (66-5)
McFadden 10-119
McFarland 16-27
McGibneys 7-104
McGinty 11-140
McGowan 46-120
McGowan 58-12
McGowan Slough (46-120)
McGuire 31-78
McIver 61-199
McIvor (61-199)
McKay 2-83
McKay 15-13
McKay 42-43
McKenney 73-221
McKenzie 15-124
McKeown 11-261
McKewen 31-682
McKinley 31-202
McKinley 69-570
McKinney 1-199
McKinney 31-370
McKinstry (3-520)
McKinstry (3-529)
McKusick 82-20
*McMahon 70-50
McMullen (15-5)
McMullen 33-7
McQuade 69-775
McQuaide (69-775)
Meadow 3-371
Meadow 4-50
Meadow 4-219
Meadow 11-419
Meadow 49-50
Meadow 69-165
Meadowbrook 27-54
Meads (16-307)
Meander 69-329
Meat 69-305
Medas 38-403
Medatepetonka (66-8)
Mediak 38-125
Medicine 4-122
Medicine 27-104
Medina 27-146
Meditation 16-583
Medley 69-183
Meeds 16-307
Meilke (29-312)
Meire Grove 73-242
Melby (3-653)
Melby 14-72
Melby 26-77
Melissa 3-475
Mellissa (3-475)
Melon 16-122
*Melon 38-522
Melrose 73-251
Melrose 86-176
Meme 38-30
Mennenga Marsh 7-100
Mennetoga (34-76)
Menomin (18-126)
Merganser 16-107
Merinsk (69-124)
Merril (69-719)
Merrill 69-891
Merrit (69-583)
*Merritt 69-583
Merwin 9-58
Mesaba 16-673
Mesaba (16-748)
Mesaba Park 69-778
Mesabe (16-673)
Mesabe (69-436)
Mesabi (16-673)
Mesabi (16-748)
Metoga (66-64)
Metogga 66-64
Metty Marsh 51-34
Meuwissen 10-70
Meuwisson (10-70)
Meyer 18-301
Meyer (18-302)
Meyer 56-90
Meyers 77-116
Michaels 49-32
Michaud 11-38
Michaud 11-44
Michigamme (16-811)
Mic Mac (38-233)
*Micmac 38-233
Mid Pipe (16-375)
Mid Portage (9-50)
Midas 38-164
Middle 34-64
Middle 34-208
Middle (34-359)
Middle 52-23
Middle 56-252
Middle (86-68)
Middle Cone 16-391
Middle Cormorant 3-602
Middle Cullen 18-377
Middle Hanson 31-396
Middle Indian Grove (41-8)
Middle Lasalle (29-301)
Middle McDougal 38-658
Middle Oak Glen (74-4)
Middle Pigeon 31-892
Middle Pipe (16-375)
Middle Pomme de Terre 75-74
Middle Spunk 73-128
Middle Three 64-35
Middle Wintermute 75-105
Midge 29-66
Midget 16-484
Midpipe (16-375)
Miedd 87-61
Mielke (29-312)
Mike 31-706
Mike (38-785)
Mikkola (69-153)
Mile 11-207
Mile Post (16-208)
Milford (18-130)
Milky 86-187
Mill 3-377
Mill 21-180
Mill 77-50
Mill Pond 5-15
Mill Pond 25-23
Mill Pond 26-167
Mill Pond 50-1
Mill Pond 50-3
Mill Pond (56-148)
Mill Pond 70-113
*Mille Lacs 48-2
Miller 4-213
Miller 9-53
Miller 10-29
Miller 18-21
Miller 18-133
Miller (29-78)
Miller 31-596
Miller 31-748
Miller 36-12
Miller 47-194
Miller 49-51
Miller 58-135
Miller 87-102
Miller Slough 64-107
Millpond 56-148
Mills 7-97
Millstone 86-152
Millwood 73-234
Millwood (74-35)
Milton 34-175
Miltona 21-83
Mina 4-282
Mina 16-736
Mina 21-108
Minard 2-67
Minden (5-4)
Mine 16-597
Mineral 56-589
Minerd (2-67)
Minerva 15-79
Minerva 38-354
Mini-Car-Car 31-825
Mini-Sotah (72-89)
*Minisogama 31-930
Minister 21-185
Minister 69-65
Mink (9-9)
Mink 15-7
Mink 16-46
Mink 31-455
Mink 56-329
Mink 86-88
Mink 86-229
Minnaseka (32-58)
Minneseka (32-58)
Minnesota (32-58)
Minnesota 22-33
Minnesota 47-140
Minnesota Slough 28-2
Minnetaga 34-76
*Minnetoga 27-88
Minnetonka 27-133
Minnewashta 10-9
Minnewaska 61-130
*Minnewawa 1-33
Minnie 18-210
Minnie 29-234
Minnie 73-99
Minnie 73-129
Minnie Belle 47-119
Minnow 15-137
Minnow 69-733
Minny 31-927
Mirage 16-69
Mirage 29-59
Miranda (16-62)
Mirinda (16-62)
Mirror 27-55
Mirror 31-160
Mirror 38-589
Mirror 69-234

Mirth 38-102
Miskogineu 15-107
Misplaced 16-302
Misquah 16-225
Miss 4-208
Missing Link 16-529
Mission 3-81
Mission 3-471
Mission (3-516)
Mission 4-46
*Missionary 38-398
Mississippi 31-200
Missouri 3-84
Missouri 16-474
Mist 38-208
*Mistletoe 16-368
Mit 16-193
*Mitawan 38-561
Mitbo 56-1010
Mitchell (16-252)
Mitchell 18-294
Mitchell 27-70
Mitchell 60-212
Mitchell 69-116
Mitchell 70-128
Mitchell 71-81
Mitmoen 61-171
Mitten 11-114
Mix (3-474)
Moberg (18-389)
Moberg 69-847
Moburg 18-389
Moccasin 11-296
Moccasin 38-680
Modahl (61-47)
Modaline (49-101)
Moe 3-479
Moe 14-47
Moe 47-179
Moe 60-54
Moe (87-12)
Moeller 19-22
Moen 56-1006
Moenkedick 56-336
Mogie 69-391
Moilan 69-609
Moiyaka 38-402
Mokwa (69-831)
Molberg (13-79)
Mole 31-146
Moliter 73-267
Mollerberg (76-57)
Mollie 18-335
Mollie Stark (56-303)
Mollison 4-321
Molly (18-335)
Molly 77-20
Molly Stark 56-303
Momb 3-294
Mombshake (3-294)
Monimin 4-286
Monker 16-94
Monkey (16-94)
Mons 77-22
Monson 3-357
Monson 31-50
Monson 76-33
Moody 13-23
Moody 18-339
Mooison (11-6)
Moon 3-405
Moon 11-78
Moon 15-80
Moon (16-115)
Moon 16-117
Moon (16-136)
Moon 16-310
Moon 21-226
Moon 31-414
Moon (31-416)
Moon (31-535)
Moon (38-168)
Moon 69-659
*Mooney 27-134
Mooney (61-60)
Mooneys (27-134)
Mooney's (27-134)
Moonshine 6-84
Moonshine (6-139)
Moonshine 31-224
Moonshine 31-444
Moore 2-75
Moore 3-152
Moore 16-489
Moore 31-446
Moore 31-535
Moore 44-255
Moore 56-499
Moore 75-37
Moore 76-88
Moore 86-28
Moores (3-152)
Moores (16-489)
Moore's (16-489)
Moors (16-489)
Moorse (16-489)
Moose 1-140
Moose 4-11
Moose 4-326
Moose 4-342
Moose (9-41)
Moose 9-43
Moose 11-424
*Moose 16-43
Moose 31-36
Moose 31-42
Moose 31-121
Moose 31-242
Moose 31-722
Moose 31-898
Moose 36-8
Moose 38-36
Moose 38-644
Moose (38-816)
Moose 69-22
Moose 69-442
Moose 69-750
Moose 69-798
Moose 69-806
Moose 75-214
Moose (76-88)
Moose 77-26
Moose (82-161)
Moose Head (9-41)
Moose Horn (9-38)
Moose Island 75-238
*Moosecamp 38-816
*Moosehead 9-41
Moosehorn 16-15
Mora 16-732
Mora 33-34
Moran (9-25)
Moran 29-247
Moran (29-248)
Moran 69-938
*Morcom 69-536
Morgan 16-220
Morgan 69-404
Morgan (69-591)
Morgan (69-938)
Morgan 80-38
Morin 24-43
Morlin (4-260)
Mormon 66-43
Morph 31-929
Morris 16-609
Morris (38-26)
Morris 38-27
Morrison 3-49
Morrison 3-459
Morrison 11-6
Morrison (15-4)
Morrison 15-45
Morristown (66-44)
Morse (38-448)
Morse (56-499)
Morse (75-24)
Mort (31-929)
Mosame (31-861)
Moses 16-189
Moses 21-245
Moses 26-239
Moses 86-271
Moses Slough 26-238
Mosomo 31-861
Mosquito (31-448)
Mosquito 38-367
Mosquito (69-590)
Moss 11-485
Moss 16-234
Moss 30-99
Moss 31-431
Moth 16-566
*Mother 27-23
Mott (49-73)
Mott 81-76
Moulton 1-212
Moulton 6-104
Mound 38-59
Mound 77-7
*Mountain 16-93
Mountain 16-184
Mountain (16-331)
Mountain 17-2
Mountain 17-3
Mountain (61-149)
Mountain 77-30
Mountain Ash 31-531
Mouse (3-471)
Mouse 69-243
Movil 4-152
Mow 29-2
Muck (1-44)
Muck (38-653)
Muckwa 16-105
Muckwa 69-159
Mud 1-29
Mud 1-35
Mud (1-78)
Mud (1-106)
Mud (1-133)
Mud (1-146)
Mud 1-194
Mud 2-37
Mud 2-60
Mud (2-85)
Mud 2-97
Mud 2-105
Mud 3-16
Mud 3-23
Mud 3-52
Mud 3-67
Mud 3-112
Mud 3-120
Mud (3-123)
Mud 3-131
Mud 3-162
Mud 3-187
Mud 3-203
Mud 3-316
Mud 3-370
Mud (3-387)
Mud 3-402
Mud 3-465
Mud 3-504
Mud (4-198)
Mud 4-233
Mud (4-235)
Mud 4-279
Mud 7-33
Mud 7-34
Mud (7-45)
Mud 7-49
Mud (7-57)
Mud 7-65
Mud (8-39)
Mud (9-50)
Mud (9-53)
Mud (10-66)
Mud 10-94
Mud 11-100
Mud (11-194)
Mud (11-288)
Mud 11-290
Mud (11-316)
Mud (11-385)
Mud (11-403)
Mud (11-420)
Mud 11-510
Mud 13-60
Mud 13-66
Mud 13-67
Mud 15-61
Mud 15-76
Mud 15-134
Mud (15-135)
Mud (16-110)
Mud (16-230)
Mud (16-361)
Mud 17-46
Mud 18-10
Mud 18-54
Mud 18-94
Mud 18-137
Mud (18-144)
Mud 18-151
Mud 18-160
Mud 18-166
Mud 18-198
Mud 18-253
Mud 18-321
Mud 18-326
Mud 18-353
Mud (18-366)
Mud 18-391
Mud (18-401)
Mud 21-60
Mud 21-159
Mud 21-169
Mud 21-236
Mud 22-55
Mud 24-3
Mud 26-307
Mud (27-24)
Mud (27-50)
Mud (27-88)
Mud 27-99
Mud 27-112
Mud (27-141)
Mud 27-186
Mud 27-188
Mud 28-3
Mud 29-4
Mud 29-44
Mud 29-65
Mud (29-68)
Mud 29-119
Mud 29-168
Mud (29-228)
Mud 29-251
Mud 30-11
Mud 30-33
Mud 30-65
Mud 30-106
Mud 30-117
Mud 31-110
Mud 31-206
Mud 31-352
Mud 31-355
Mud 31-632
Mud (31-750)
Mud (31-920)
Mud 33-15
Mud 34-21
Mud 34-158
Mud (34-186)
Mud (36-8)
Mud 37-203
Mud (38-232)
Mud 38-742
Mud (38-676)
Mud (38-756)
Mud 40-21
Mud 40-26
Mud 40-74
Mud 40-80
Mud 40-83
Mud 40-86
Mud 40-93
Mud (40-110)
Mud 40-111
Mud (43-31)
Mud 43-33
Mud 43-40
Mud 43-64
Mud 43-66
Mud 43-101
Mud 45-2
Mud 46-35
Mud 46-72
Mud 47-31
Mud 47-37
Mud 47-40
Mud (47-44)
Mud 47-71
Mud 47-85
Mud 47-121
Mud 47-152
Mud 47-196
Mud 48-6
Mud 49-18
Mud 49-27
Mud 49-29
Mud 49-40
Mud 49-72
Mud 49-74
Mud 49-75
Mud 49-95
Mud 51-59
Mud 52-25
Mud 56-14
Mud 56-26
Mud 56-89
Mud 56-132
Mud 56-215
Mud 56-222
Mud 56-365
Mud 56-381
Mud 56-445
Mud 56-484
Mud 56-587
Mud 56-662
Mud 56-804
Mud 58-14

Mud 58-90
Mud 58-103
Mud 58-115
Mud 61-19
Mud 61-126
Mud 62-81
Mud (64-2)
Mud 64-3
Mud (64-16)
Mud 64-19
Mud 64-121
Mud (65-17)
Mud 66-23
Mud (66-50)
Mud 66-54
Mud (68-1)
Mud 69-42
Mud 69-47
Mud 69-60
Mud (69-112)
Mud 69-148
Mud 69-151
Mud (69-225)
Mud (69-261)
Mud 69-275
Mud (69-407)
Mud (69-494)
Mud 69-512
Mud 69-517
Mud (69-561)
Mud 69-630
Mud 69-652
Mud 69-665
Mud 69-723
Mud 69-797
Mud 69-800
Mud (69-849)
Mud (69-902)
Mud 70-40
Mud 71-56
Mud 72-18
Mud 72-45
Mud 72-55
Mud 72-57
Mud 72-68
Mud 72-95
Mud 73-59
Mud 73-68
Mud 73-111
Mud 73-140
Mud 73-151
Mud 73-161
Mud 73-171
Mud 73-220
Mud 74-21
Mud 75-193
Mud 75-309
Mud 77-41
Mud 77-44
Mud 77-70
Mud 77-87
Mud 77-161
Mud 77-162
Mud 77-200
Mud 78-24
Mud 80-23
Mud 81-5
Mud 81-80
Mud 82-26
Mud 82-91
Mud 82-102
Mud 82-168
Mud 83-50
Mud 86-21
Mud 86-26
Mud 86-38
Mud 86-68
Mud (86-70)
Mud 86-85
Mud 86-185
Mud 86-219
Mud 87-32
Mud (87-61)
Mud Hen 19-1
Mud Hen 69-494
Mud Hole (62-40)
Mud Hole 69-395
Mud Hole (69-561)
Mud Portage 11-235
Mudhole 69-91
Mudro 69-78
*Mueller 38-193
Muellers 10-114
Muerlin 4-260
Mug 16-685
Mugwump 38-114
*Mukooda 69-684
Mule 11-47
Mule 11-200
Mule 24-42
Mule 69-193
Mulligan 4-346
Mulligan 16-389
Mulligan Marsh 83-49
Muma 16-106
Mund 73-22
Munger 46-104
Munnwyler 6-93
Munson (3-357)
Munson 9-19
Munson (31-50)
Munter 60-133
Munzer 31-359
Munzer (31-360)
Murmur (16-344)
Murphy (3-173)
Murphy 31-389
Murphy 38-754
Murphy (38-785)
Murphy (46-48)
Murphy 56-229
Murphy 69-35
Murphy (69-637)
Murphy 69-646
Murphy 70-10
Murray (70-10)
Murray 73-44
Muscovado (16-752)
Museum 38-478
Mush 16-109
*Mushgee 31-835
Mushquash (16-104)
Mushroom (11-171)
Muskat (3-360)
Muskeg 1-193
Muskeg 16-427
Muskeg 31-728
Muskeg 38-788
Muskrat (1-77)
Muskrat 3-360
Muskrat 4-54
Muskrat (4-165)
Muskrat 4-240
Muskrat 31-457
Muskrat 38-376
Muskrat 49-46
Muskrat 49-67
Muskrat 69-705
Musquash 16-104
Mustinka River 26-235
Muther (27-23)
Muzzle 38-519
My (18-293)
My (18-298)
My 31-462
My 38-116
Myers 10-68
Myhre 87-58
Myrtle 4-304
Myrtle 15-6
Myrtle (15-11)
Myrtle 36-7
Myrtle (69-609)
Myrtle 69-749
Mystery 31-633
Myth 16-574
Myth 38-598
Nabb Marsh 42-38
Nabec (38-182)
*Nabek 38-182
Nagel 29-3
*Nagel 31-377
Nahimana 69-353
Naill (46-84)
*Namakan 69-693
Namakan (69-760)
Namakin (69-693)
Namecan (69-693)
Namekan (69-830)
Nameless 31-19
Nameukan (69-224)
Nameukan (69-693)
Namoukan (69-224)
Napoleon 31-290
Narrow (16-569)
Nash (70-43)
Nashwauk 31-192
Nat (18-344)
Nave 38-183
*Nawakwa 38-205
Neander 13-72
Near Side (69-926)
Near Side (69-927)
Near Side 69-928
Nebish 4-190
Nebogigig (16-353)
Neds 2-57
Neeben (69-208)
Needle 16-680
Needle Boy 69-282
Needle Boy (69-283)
*Neesh 69-321
*Neewin 69-323
Neff 69-433
Neglige 38-492
Neill 4-317
Neill 27-79
Nellies 77-15
Nels 69-80
Nels Olson 15-37
Nelson 1-10
Nelson (3-586)
Nelson 5-595
Nelson 4-57
Nelson 16-487
Nelson 18-164
Nelson 18-411
Nelson 21-231
Nelson 25-15
Nelson 26-203
Nelson 29-131
Nelson 52-19
Nelson (56-26)
Nelson 56-65
Nelson 56-677
Nelson 56-1015
Nelson 61-101
Nelson 77-5
Nelson (82-55)
Nelson 83-46
Nelson's (56-65)
Nelsons Marsh 51-84
Nemee (3-329)
Nemesis (3-329)
Ne-Qua-Kaun (69-224)
Nequaquon (69-224)
Nequawkaun (69-224)
Ness 14-71
Nessave (48-12)
Nessawae (48-12)
Nesseth 31-916
Nest 34-154
Nest 44-63
Nest (44-64)
Neswebet (69-322)
Net 3-334
Net (36-1)
Net 58-38
Net (69-579)
Net 69-757
*Nett 36-1
Nett (69-579)
Netta 2-52
Nettiewynnt 64-115
Netumigumag (48-14)
Neuner 3-282
Nevada (34-192)
Nevens (69-402)
New 31-7
New Auburn (72-50)
New London Mill Pond (34-158)
Newan (29-237)
Newe Sagaiigun (18-90)
Newfound 38-619
Newman 29-237
Newry 24-4
Newstrom 1-97
Newton 38-784
Newton 60-145
Nibble 16-682
*Nibin 69-208
Nicado 38-230
Nichol (69-627)
Nicholas (69-627)
*Nichols 69-627
Nickel 38-705
Nickols (69-627)
Nickolson 69-274
Nicollet (31-7)
Nielsen 82-55
Niemada 29-272
Nigger 2-122
*Nigh 69-457
Nigh (69-588)
Night 16-568
Nighthawk 16-214
*Niki 38-814
Nilson 61-36
Nina Moose 69-340
Nine A.M. 38-445
Nine Mile 27-13
Nine Mile (38-33)
*Ninemile 38-33
Ninth Crow Wing 29-25
*Nipisiquit 38-232
Nipissiquit (38-232)
Nisswa 18-399
Nisswi (69-322)
Nisula 16-28
*Niswi 69-322
Nixon 86-238
No Mans 31-673
No See Um 38-802
No Sleep 16-509
Nobles 43-62
Nogie (69-391)
Nokay 18-104
Nokay (18-147)
Nokaysippi (18-161)
*Nokomis 27-19
Noma 31-837
Nomad 11-405
Noodle 16-579
Nora (61-211)
Norberg 12-16
Norcross (26-235)
Nord 1-117
Nordin (1-116)
Norman 4-29
Norman (16-44)
Norquist 39-4
Norris 2-106
Norstedt 34-216
*North 16-331
North (34-203)
North (43-108)
North 46-147
North 69-488
North (69-513)
North (73-177)
North (76-169)
North 86-72
North 86-174
North (87-60)
North Ackerman 31-790
North Ash 41-55
North Badger 51-50
North Baker 75-25
North Barnes 3-524
North Birch (30-5)
North Boyer (3-612)
North Browns 73-147
North Brule (16-241)
North Buckhorn 77-58
North Burnt Out 46-2
North Camel (29-276)
North Center 13-32
North Chain 58-42
North Clear 17-43
North Cone 16-412
North Dinner 3-43
North Drywood 76-169
North East (38-69)
North Fork 11-13
*North Fowl 16-36
North Goldsmith 40-120
North Haynes 11-449
North Island (3-157)
North Java 16-503
North Kron 21-155
North Lemmerhirt 56-36
North Linstrom 13-35
North Long 56-489
North Maple 56-13
North Marsh 37-22
North Maughan 75-116
North McDougal 38-686
North McKinstry 3-520
North Minnetonka 3-531
North Momb 3-301
North Mound Springs 67-1
North Oaks 17-44
North Partridge (69-249)
North Pine (58-138)
North Pomme de Terre 75-61
North Reep (3-513)
North Rice 56-349
North Rockwell Slough 6-147
North School Section 82-149

North Shady 16-76
North Silver 46-16
North Slough 64-102
North Stakke (3-631)
North Stakke (3-633)
North Stanchfield 30-143
North Stang 56-621
North Star 31-653
North Swan 41-4
North Tee (56-321)
*North Temperance 16-456
North Ten Mile 56-604
North Terrapin 82-31
North Turtle 56-379
North Twin 3-180
North Twin 3-295
North Twin 4-63
North Twin 29-157
North Twin 31-190
North Twin (38-640)
North Twin 42-3
North Twin 44-23
North Twin 49-121
North Twin 69-400
North Twin 69-419
North Twin 77-158
North Twin 82-18
North Twin 82-47
North Twin 86-123
North Upper Twin 31-933
North Walnut (22-23)
North Wigwam 16-804
*North Wilder 38-452
North Wintermute 75-125
Northern (86-72)
Northern Light 16-89
Northome 31-626
Northwestern (38-640)
Norton 69-38
Norway 11-307
Norway (29-216)
Norway 34-251
Norway 38-688
Norway 56-569
Norway 69-477
Norwood (10-110)
Nose 31-417
Ottage 3-372
O-ta-she-bun 31-775
Nova (41-21)
Number One (13-38)
Number Two (13-39)
*Nushka 11-138
Nuttall (3-101)
Nyssen's (70-116)
Oak 3-392
Oak 10-93
Oak 24-5
Oak 29-60
Oak 31-465
Oak (41-62)
Oak 58-48
Oak (58-49)
Oak 60-185
Oak 73-212
Oak Glen 74-4
Oak Leaf 52-10
Oaks (17-44)
Oar 3-397
Oar 31-464
O-Be-Good (3-245)
O-Be-Gwod 3-245
Oberg 16-466
O'Brien 18-227
O'Brien 19-72
O'Brien 31-32
Ocheda 53-24
Ocheeda (53-24)
Ocheyda (53-24)
Ochotto 73-122
O'Conners 82-2
O'Connor 11-103
O'Connor's (70-43)
Octopus 16-578
Odd (16-518)
Ode Marsh 3-623
Odin's Marsh (41-51)
Ododikossi 11-74
O'Donald 49-39
*O'Donnell 31-303
O'Dowd 70-95
Oelfke 3-191
Oja (38-671)
Ojeche (48-14)
Ojgechie 48-14
Ogema (44-199)
Ogilvie 33-41
*Ogishkemuncie 38-180
Ogishkimuncie (38-180)
Ogle 16-727
Ogren (13-11)
Ogren (13-14)
Ogrens 13-11
Ohlsrud 26-208
Ojibway (18-147)
*Ojibway 38-640
Okabena (32-57)
Okabena 53-28
Okamanpeedan 46-51
Okamanpeeden (46-51)
Okamanpidan (46-51)
Oke (10-93)
Oketo 16-694
Olaf (21-177)
Olaf (21-178)
Olaf (56-919)
Olaf 56-950
Olaff (56-950)
Olander 18-91
Olatanka (22-44)
Old Mesaba (69-436)
Old Squaw 69-97
Olds 1-192
Ole 34-342
Ole 56-422
Ole (69-169)
Ole 69-175
O'Leary 19-56
O'Leary 31-70
*O'Leary 69-685
Ole Olson (15-37)
Olio 16-500
Olive 3-630
Olive 69-676
Oliver 31-368
Oliver 76-146
Olson (1-150)
Olson (3-583)
Olson 6-69
Olson 6-101
Olson 16-158
Olson 18-171
Olson 26-39
Olson 34-266
Olson (45-3)
Olson (69-701)
Olson 75-46
Olson 82-103
Omaday 38-706
O-mah-away-qua-ing (3-156)
O-man-away-good (3-156)
*Omega 16-353
O-me-mee 3-428
O'Mera 43-68
Omsrud 8-10
On Three 11-8
Onagon 16-619
Onamia 48-9
One 11-244
One 11-381
One (14-71)
One 15-105
One 38-605
One Island 16-298
One Island (38-613)
One Leaf (31-875)
One Loaf 31-875
One Mile 56-817
*One Pine 69-61
Onega (16-353)
Oneka 82-140
Onion 3-453
Onion 16-131
Onstad 56-467
Opperman 56-865
Opstead (69-890)
Orange 3-634
Orange 31-587
Orchard 19-31
Orchard 27-106
Orchard (69-373)
Orchid 38-282
O'Reiley (31-219)
O'Reilly 31-219
Oreland 18-77
*Organ 38-67
O'Rieley (31-219)
Oriniack 69-587
Oriole 3-522
Oriole 16-707
Oriole 69-76
Orono 71-13
Orpham (69-32)
Orrock (71-67)
Ortman 49-21
Orwell 56-945
Osagi (77-215)
Osakis 77-215
Oscar (21-154)
Oscar (21-155)
Oscar 21-257
Oscar 51-80
Oscar 56-982
Ose (4-89)
*Osier 38-420
*Oslo 69-838
Osprey 16-190
Ossawinnamakee 18-352
Osscwinamakee (18-352)
Ossowa (29-91)
Osterberg 61-203
Otrey 6-50
Otrey (6-54)
Ott 16-324
Otter (1-107)
Otter 1-196
Otter 2-3
Otter 16-32
Otter 31-301
Otter (31-332)
Otter (31-439)
Otter 31-608
Otter (31-936)
Otter 34-13
Otter 43-85
Otter 56-577
Otter 61-216
Otter 69-326
Otter 73-15
Otter Tail 56-242
Otter Tail River (56-573)
Otter Tail River (56-711)
Otter Track (38-211)
Ottertail (56-242)
Otto (32-7)
*Otto 69-144
Ouren 8-7
Outlaw 38-43
Outton (31-592)
*Ova 38-555
Overby 60-105
Overflow (31-926)
Overson 14-63
Overson 52-7
Owasso 62-56
Owen 31-292
Owl (15-97)
Owl 16-726
Owl 29-73
Owl (69-148)
Ox (3-544)
Ox 18-288
Ox 62-25
Ox Bow 3-547
Ox Hide 31-106
Ox Yoke 11-355
Ox Yoke 27-178
Oxboro 27-11
Oxbow 11-35
Oxbow (11-36)
Oxbow 11-75
Oxbow 1-81
Ox-Bowl 3-544
Oxhide (31-106)
Oxide (16-355)
Oyster (31-747)
Oyster 69-330
Oza Tanka 22-44
Ozada 16-280
Ozah (22-44)
Ozahtanka (22-44)
Ozahtonka (22-44)
Ozatanka (22-44)
Paccini 38-37
Pace 38-129
Packard 44-111
Paco 38-190
Paddle 16-113
Padgett (11-381)
Padgett (11-385)
Pag (10-84)
*Pagami 38-639
Page (10-84)
Page 75-19
Pageant 69-485
Pagoda 16-493
Paguegamant (58-142)
Paine 16-57
Paine 29-217
*Pakwene 38-797
Pale Face (69-536)
Paleface (69-536)
Palmer 27-59
Palmer 29-87
Pamitch (4-130)
Pan 38-151
Panaca (31-112)
Panasa 31-112
Pancake 16-641
Pancake 31-16
*Pancore 16-475
*Pangi 38-591
Panhandle 38-150
Pants (16-71)
Paoli 16-665
Paper Mill Reservoir (31-533)
Papoose 18-206
*Papoose 38-818
Papoose 69-24
Pappoose (38-818)
Paquet (11-381)
Paquet 11-385
Paradise 69-7
Paradise (69-648)
Paradise 86-82
Parent (38-220)
*Parent 38-526
Park 9-29
Park 31-811
Parkers 27-107
Parks 4-344
Parley 10-42
Parley 69-103
Parslow's (27-169)
Parsnip 3-469
Parsnip 16-120
Partridge 16-233
Partridge 18-48
Partridge (38-437)
Partridge (69-249)
Partridge (69-376)
Party 16-794
Pascoe 18-114
Passenger 58-76
Pat (4-162)
Pat 82-125
Patch Pond 87-29
Patchen 26-111
Path 38-588
Patrick 47-140
Pat's (66-41)
Patten 46-119
Patterson 10-86
Paul (16-66)
Paul 56-335)
Pauley 77-103
*Pauline 69-588
Pauls (30-35)
Pauls Slough 64-106
Paulson 61-134
Paulson's Marsh (66-23)
Pauness (69-464)
Pavelgrit 11-55
Pay 34-23
Payne Hagen 61-191
Pays (66-41)
Paytons (82-89)
Pea (3-407)
Pea Soup 38-739
Peabody (44-108)
Peace (3-547)
Peace 33-10
Peach 3-644
Peach 34-104
Peanut 16-133
Pear 31-675
Pear (38-199)
Pear 38-200
Pearce 3-249
Pearce (3-250)
Pearch (46-46)
Pearl 3-486
Pearl 27-20
Pearl (32-8)
Pearl 32-33
Pearl 38-19
Pearl 69-935
Pearl 73-37
Pearson (13-11)
Peary 69-833

Peat (56-941)
Peat 77-55
*Peavey 38-252
Peavey (49-5)
Peavy 27-138
Peavy 49-5
Pebble 56-829
Pecan (69-357)
Pecks Puddle 18-277
Pederson (26-75)
Pee 3-407
Pee Wee (3-407)
Pee Wee 11-340
Peerless 38-318
Pegg 37-224
Pekan 69-357
Pele (29-72)
Pele (56-941)
Pelewski 56-343
Pelican 18-308
Pelican 26-2
Pelican 56-786
Pelican 61-111
Pelican 65-64
Pelican 65-110
Pelican 69-841
Pelican 73-118
Pelican 74-35
Pelican (76-141)
Pelican 86-31
Pelican Bay 56-202
Pelinnea (10-103)
Pelinner (10-103)
Pelkey 49-30
Pellet 16-592
*Pelt 38-463
Peltier 2-4
Pelton 31-695
Pemmican 16-85
Pencil 16-576
Pendant 16-163
Pendergast 77-207
Peninsula (11-414)
Penn 27-4
Pennington 33-30
Penny 24-48
Pepin 25-1
Pepin 40-28
Pepin (77-15)
Pepin 77-25
Pepper (3-422)
Pequaywan 69-11
Pequet (11-381)
Perch 3-273
Perch 4-308
Perch 7-58
Perch 9-36
Perch 11-459
Perch 14-58
Perch (15-131)
Perch 18-109
Perch 18-304
Perch 18-371
Perch 31-584
Perch (38-767)
Perch 40-54
Perch (40-61)
Perch 41-67
Perch 44-115
Perch 46-46
Perch (49-129)
Perch 56-95
Perch 60-29
Perch 60-55
*Perch 69-58
Perch (69-59)
Perch 69-688
Perch 69-932
Perdu 38-496
*Perent 38-220
Perent 38-526
Perkins 75-75
Peron 38-148
Perry 1-143
Perry 11-458
Perry 18-186
Perry 46-63
Peshegeshig 44-260
Pet 2-36
Pet (69-13)
Pete 56-295
Pete 56-941
Pete (69-212)
Peter 16-757
Peter 27-147
Peters (16-478)
Peterson (1-152)
Peterson 4-119
Peterson 4-177
Peterson 4-235
Peterson 6-28
Peterson 11-106
Peterson 11-154
Peterson 11-380
Peterson 13-10
Peterson 15-83
Peterson 16-478
Peterson (18-79)
Peterson 26-16
Peterson (26-20)
Peterson 31-791
Peterson (38-225)
Peterson 47-198
Peterson 52-37
Peterson 56-471
Peterson 56-1018
Peterson 60-130
Peterson 66-22
Peterson Slough 13-59
Petersons 24-36
Petit (15-99)
Petit 16-490
Petit 29-147
Pewash (4-193)
Peysenski 29-169
Peysensky (29-169)
*Pfeiffer 69-671
Pflueger 73-93
Phalanx 16-352
Phalen 62-13
Phaline (62-13)
*Phantom 38-653
Phantom 69-303
Phare 65-12
Pheiffer (69-671)
Phelans (62-13)
Phelon 11-126
Phelps (18-284)
Phelps (56-480)
Phelps 66-62
Phelps Velvet (18-284)
Phimey 26-248
Phoebe 16-808
Phospor 38-592
Piazza (40-121)
Pick 11-271
Pick Marsh 7-9
Pickeral (9-44)
Pickerel 1-182
Pickerel (1-196)
Pickerel 2-130
Pickerel 3-58
Pickerel 3-287
Pickerel (9-44)
Pickerel (11-258)
Pickerel 11-352
Pickerel (11-463)
Pickerel 15-3
Pickerel 15-108
Pickerel 16-97
Pickerel 18-200
Pickerel 18-205
Pickerel 18-232
Pickerel 19-79
Pickerel 24-25
Pickerel (24-28)
Pickerel 29-178
Pickerel 31-33
Pickerel 31-339
Pickerel 31-398
Pickerel (31-420)
Pickerel (31-522)
Pickerel 31-752
Pickerel (31-800)
Pickerel 31-801
Pickerel (38-53)
Pickerel (38-559)
Pickerel (38-561)
Pickerel (38-671)
Pickerel 38-741
Pickerel 41-51
Pickerel 56-204
Pickerel 56-351
Pickerel 56-475
Pickerel 58-31
Pickerel (69-79)
Pickerel 69-286
Pickerel 69-934
Pickerel 71-158
Pickerel 86-280
Picket (31-398)
Picket 69-79
*Picket 69-591
*Picketts 69-67
Pickle (31-291)
Pickle 38-389
Pickle (56-204)
Picton (47-8)
Pie 16-693
Piece (3-632)
Pierce (3-249)
Pierce 3-536
Pierce 43-112
Pierce 46-76
Pierces (43-112)
Pierces Slough (43-112)
Pierson 10-53
Piersons (10-53)
*Pierz 16-91
Pierz 49-24
Pietro 38-584
Pig 11-341
Pig 18-354
Pig Eye (62-4)
Pigeon (44-58)
Pigeon 47-8
Pigeon 47-155
Pigeon (69-13)
Pigeon Dam 31-894
*Pigs Eye 62-4
Pike 3-139
Pike (11-513)
Pike 15-142
Pike 16-252
Pike (27-111)
Pike 31-756
Pike (33-5)
*Pike 38-670
Pike 61-183
Pike 62-69
Pike 69-490
Pike (69-579)
Pike 70-76
Pike Bay 11-415
Pike River Flowage 69-580
Pillager 11-320
Pills (73-98)
Pillsberg (16-318)
Pillsberry 16-318
Pillsbery (16-318)
Pillsburg (16-318)
Pillsbury (16-318)
Pilot Grove 22-79
Pimush (4-32)
Pimushe 4-32
Pinch 16-700
Pine 1-1
Pine 1-157
Pine 1-176
Pine (3-81)
Pine 3-200
Pine (11-286)
Pine 11-292
Pine (11-411)
Pine 13-18
Pine 13-85
Pine 15-149
Pine 16-41
Pine 16-194
Pine (16-454)
Pine (16-581)
Pine 18-46
Pine 18-261
Pine (18-266)
Pine (18-271)
Pine 29-197
Pine 31-478
Pine 31-526
Pine (38-729)
Pine (38-749)
Pine 44-101
Pine 49-81
Pine (56-130)
Pine 56-322
Pine 56-350
Pine (56-351)
Pine 56-384
Pine 69-1
Pine (69-61)
Pine 69-448
Pine 73-136
Pine Island (1-38)
Pine Island 1-167
Pine Island 3-135
Pine Island 4-313
Pine Island 77-67
Pine Island 77-77
Pine Island (77-134)
Pine Mountain 11-411
Pine Mountain 16-108
Pine Tree 82-122
Pineapple (3-643)
Pinecrest (11-258)
Pinidwin (4-286)
Pinnaker 2-128
Pinnakers (2-128)
Pioneer 38-457
*Pioneer 69-532
Pipe (16-252)
*Pipe 16-375
Pipe (16-455)
Pipe 47-110
Pippin (40-28)
Pirz 73-144
Pistol 11-110
Pistol 16-101
Pit 16-155
Pit 69-245
*Pitcha 38-676
Pitcher 16-124
*Pitfall 38-176
Pitts 73-98
Pittsburg (16-318)
Pixley 77-97
Placid (18-76)
Placid 38-279
Placid 49-80
Plamtagene (29-156)
Plantaganette 29-156
Plantagenet (29-156)
Plantagenette (29-156)
*Plantation 31-439
Planted 38-564
Platte 18-88
Platte (49-25)
Plaza 40-121
Pleanor (34-97)
Pleasant 11-383
Pleasant (18-95)
Pleasant 18-278
Pleasant 56-449
Pleasant (56-501)
Pleasant (56-502)
Pleasant 56-520
Pleasant 62-46
Pleasant 69-655
Pleasant 70-98
Pleasant 73-51
Pleasant 86-251
Pletan 26-265
Pletz Marsh 32-27
Plug 16-552
Plum 31-674
Plum 32-71
Plum 38-273
Plum (38-391)
Plum 47-86
Plum Island (32-71)
Plume 38-212
Plympton (18-311)
Pocket 16-162
Pocket 21-140
Pocket 69-345
Pocket Knife 33-25
Pocquette 36-4
Poe 16-683
Poet 16-660
Pogami (38-639)
Pogo 16-595
Point (3-429)
Point 34-193
Pointer 16-745
Pointon 18-105
Pokegama 58-142
Pokegema 31-532
Pokeguma (58-142)
Polander 49-87
Polander 85-4
Polly 38-104
Polly Wog 4-168
Pollywog 11-294
Pomerleau 27-100
Pomeroy (33-9)
Pomme de Terre 26-97
Pomme de Terre Pool (75-96)
Pomme de Terre River 26-44
Pompous 38-298
Pomroy 33-9
Ponto 11-234
Pony 4-237
Pool 4-115

Pooles 66-46
Pooles 86-102
Poor Farm 1-184
Pope (16-341)
Poplar 16-239
Poplar 31-196
Poplar 31-332
Poplar 47-186
Poplar 60-6
Poplar 62-44
Poplar 62-52
Poplar 62-77
Poplar River (16-454)
Popowski 41-44
Popple 4-14
Popple (31-196)
Popple (47-186)
Popple 49-33
Popple (60-6)
Poquet (11-381)
Poquodenaw (1-142)
Porcupine 1-66
Pork (3-412)
Porridge 38-142
Porter 47-57
Portage 1-69
Portage (9-50)
Portage 11-134
Portage (11-197)
Portage 11-204
Portage (11-308)
Portage 11-476
Portage 11-490
Portage 16-327
Portage 18-50
Portage 18-69
Portage 18-115
Portage 29-250
Portage 31-824
Portage (38-390)
*Portage 38-524
Portage 56-140
Pose 38-455
Posse 69-363
Potato 16-75
Potato 29-243
Potato 31-331
Potato (31-653)
Potato (38-524)
Pothole (31-643)
Potshot 11-149
Potshot 69-880
Pouch 38-110
Poverty 16-394
Poverty 31-720
Powderhorn 27-14
Powell 16-756
Power 77-205
Powers 16-18
Powers 27-130
Powers 47-48
Powers 82-92
Powwow 38-308
Prairie (19-26)
Prairie 31-53
Prairie 31-384
Prairie 34-234
Prairie 46-105
Prairie 56-915
Prairie 69-848
Prairie 71-125
Prayer 16-615
Prescott 26-237
Prestidge (31-778)
Preston 4-9
Preston 65-2
Preusse 71-63
Previs 1-141
Prichards 79-3
Priebe 62-36
Priest (44-92)
Primer 11-259
Primmer (11-259)
Prince 20-8
Prior (70-26)
Priz (73-144)
Proehl (43-88)
Profit 69-360
Prohibition (16-492)
Promise 38-320
Prop 16-217
Prout 16-13
Proweck (49-98)
Prowect 49-98
Prune 3-632
Prune 16-308
Prune (38-134)
Ptarmigan 16-183
Pucel (69-165)
Puck (69-875)
Puck (69-876)
Puck 69-878
Puddle 16-54
Puffer 38-345
Pug Hole 4-3
Pug Hole (18-209)
Pug Hole (31-602)
Pugh 49-47
Pughole 18-209
Pughole 31-489
Pughole 31-602
Pularskis 5-9
Pulaski 86-53
Pullman 26-298
Pump 3-661
Pump (14-3)
Pump 31-92
Pump (31-104)
Pup 16-445
Pupashkwe (4-198)
Puposky 4-198
Purvis (69-166)
Putman (29-237)
Putnam 69-264
Quadga 38-596
Quadna (1-142)
Quam 21-315
Quam-Butch-e-Mages-Mug (31-733)
Quarter (15-100)
Quartz 38-481
Queen (69-9)
Quelvis 32-50
Quevlis (32-50)
Quick 69-137
Quigley 19-66
Quinn 73-7
Quiver 16-210
Rabbit 1-91
Rabbit 11-135
Rabbit 18-93
Rabbit (18-139)
Rabbit 38-214
Rabbit (38-293)
Rabbit (38-806)
Rabbits 31-923
Rabbitt 11-348
Rabidea (4-34)
*Rabideau 4-34
Rabidew (4-34)
Rabour 13-79
Rabout (13-79)
Rachel 21-160
Rachel (69-596)
Radabaugh 80-2
Raddison 31-284
Raddisson (31-284)
Radish (3-455)
Radke 30-129
Radway (18-335)
Raft 31-669
Ragged 4-231
Ragged 16-559
Rah Dah Kona (29-156)
Rahkos 31-246
Rail 38-89
Railroad 38-655
Railroad 56-733
Railway (18-335)
Rain Barrel (31-400)
Rainbarrel 31-400
Rainy 11-356
Rainy (31-664)
Rainy 56-35
*Rainy 69-694
Rally 16-590
Ram 16-174
Ramsey 64-62
Ramsey 86-120
Ramsey Mill Pond 50-4
Ramshaw 69-689
Ramshead 69-339
Ramuson 61-86
Ramussen (61-86)
Randeau 2-15
Randkler (56-935)
Randklev (56-935)
Range (38-224)
Range 38-812
Range Line 4-156
Range Line (31-348)
Range Line 69-388
Ranger 16-497
*Ranier 31-664
Rankle 56-935
Rankler (56-935)
Ranklev (56-935)
Ranum 14-11
Rapidan 7-87
Rapids (1-80)
Rapids 10-17
Rapture 38-124
Rasmus 34-187
Rasmussen Slough (43-101)
Raspberry 1-118
Raspberry 3-322
Rassett 18-134
Rassom (3-539)
Rassum 3-539
Rat 1-77
Rat 3-555
Rat (11-220)
Rat 11-285
*Rat 16-229
Rat 17-55
Rat 18-344
Rat (18-410)
Rat (29-227)
Rat 31-307
Rat 31-319
Rat 38-567
Rat (69-737)
Rat 69-922
Rat 77-72
Rat House 1-53
Rat Root 36-6
Ratledge (46-72)
Rattle 16-720
Rausch 73-57
Raven 31-925
Raven (31-926)
*Raven 38-113
Ray 11-220
Ray 16-769
Ray (69-888)
Raymond 73-285
Rays 40-56
Razor 58-10
Ready's (70-35)
Reamer 34-68
Rebecca 19-3
Rebecca 27-192
Reck (16-383)
Recline 38-335
Record 38-99
Recreation 11-471
Red 1-107
Red 4-35
Red (18-93)
Red Cedar (1-209)
Red Oak 73-216
Red River (56-573)
Red Rock (16-663)
Red Rock 16-793
Red Rock 21-291
Red Rock 27-76
Red Sand (16-9)
Red Sand 18-386
*Redcoat 16-58
Redeye 16-294
Redfin 38-364
Redface 38-353
Redpoll 16-761
*Redskin 38-438
Redskin 38-440
Redstart 38-87
Redwood 64-58
Reed 8-93
Reed 29-69
Reed 29-308
Reed 31-74
Reed 56-876
Reeds 81-55
Reep 3-513
Reeves 3-374
Reflection 38-368
Refuge Pond 38-713
Regenbogen 69-81
Reich 43-1
Reiling (62-48)
Reilly (10-2)
Reindeer (16-141)
Reitz 10-52
Remo (1-38)
Remote 1-38
*Remund 81-24
Remunds (81-24)
Renneberg 40-88
Reno 18-67
Reno 61-78
Repose 69-188
Reservation (16-9)
Reserve (38-574)
Reservoir (6-1)
Reservoir 11-3
Reservoir (16-34)
Reshanau 2-9
Retreat 16-652
Retzhoff (26-33)
Retzloff 26-33
Reu Marsh 76-163
Reuben Schmidt Slough 73-202
Reward 16-612
Rezac (66-64)
Rhine 58-136
Ria 82-98
Rib 16-544
Rice 1-5
Rice (1-29)
Rice 1-30
Rice (1-33)
Rice (1-53)
Rice (1-56)
Rice 1-67
Rice 1-149
Rice 2-8
Rice 2-43
Rice 3-173
Rice 3-201
Rice 3-285
Rice 3-291
Rice 3-394
Rice (3-405)
Rice 4-31
Rice 4-59
Rice 4-121
Rice 4-174
Rice (4-197)
Rice 4-250
Rice (4-286)
Rice 7-59
Rice (8-35)
Rice (8-54)
Rice 10-78
Rice 11-137
Rice (11-138)
Rice 11-162
Rice 11-227
Rice 11-321
Rice 11-337
Rice (11-350)
Rice 11-402
Rice (15-130)
Rice 16-453
Rice 18-53
Rice 18-68
Rice 18-121
Rice 18-145
Rice (18-164)
Rice 18-316
Rice 18-327
Rice 18-405
Rice (18-415)
Rice 22-7
Rice 22-75
Rice 24-11
Rice (27-18)
Rice 27-116
Rice 27-132
Rice (27-154)
Rice 29-177
Rice 29-267
Rice 30-18
Rice 31-201
Rice (31-265)
Rice (31-690)
Rice 31-707
Rice 31-717
Rice (31-777)
Rice (31-817)
Rice 31-876
Rice 31-942
Rice 33-11
Rice 38-465
Rice 40-16
Rice 40-37
Rice 40-105
Rice 40-114
Rice 43-42
Rice 44-24
Rice (46-72)
Rice 47-87
Rice (48-9)

Rice 48-10
Rice (48-12)
Rice (48-14)
Rice 49-25
Rice 52-33
Rice 56-6
Rice 56-211
Rice (56-349)
Rice (56-352)
Rice 56-363
Rice 56-702
Rice (58-29)
Rice (61-20)
Rice 61-69
Rice 62-32
Rice (62-43)
Rice 66-48
Rice (69-180)
Rice 69-185
Rice (69-371)
Rice 69-578
Rice (69-669)
Rice (69-679)
Rice (69-732)
Rice 69-803
Rice 70-1
Rice 70-25
Rice 70-60
Rice (70-88)
Rice 70-127
Rice 71-15
Rice 71-78
Rice 72-36
Rice 73-196
Rice 74-1
Rice 77-61
Rice 77-146
Rice 80-24
Rice 81-22
Rice 81-88
Rice 82-146
Rice 86-2
Rice 86-32
Rice 86-60
Rice 86-164
Rice (86-257)
Rice Bed (11-251)
Rice Bed 18-187
Rice Marsh 10-1
Rice Portage 9-37
Richards 15-100
Richardson 47-88
Richey 16-643
*Richfield 27-21
Rickert 74-6
Rickles 29-34
Riddle 38-138
Rider 3-488
Ridgepole 38-759
Ridkenberger 60-111
Rieff 34-42
Rifle 38-610
Riley 10-2
Rindahl 60-238
Rindal (60-238)
Ringo 34-172
Ringo 34-203
Ripley 47-134
Ripple 1-133
Ripple 1-146
Ritual 69-108
River 38-338
Roach 43-15
Road 16-200
*Roadside 4-75
Roast 16-367
Robbins Marsh 51-42
Roberds 66-18
Roberts (48-9)
Roberts (48-12)
Roberts (48-14)
Roberts (66-18)
Roberts (77-164)
*Robertson 29-129
Robideau (4-34)
Robin 3-527
Robin 38-661
Robin 69-184
Robinson 15-17
Robinson 29-23
Robinson 62-51
Robinson (69-162)
Robinson (69-217)
Roche (81-53)
Rochert 3-299
Rochghe (69-67)
Rock 1-72
Rock 3-293
Rock 11-324
Rock 15-116
Rock (16-103)
Rock (16-115)
Rock 16-534
Rock (16-625)
Rock 18-16
Rock 18-282
Rock 31-41
Rock (31-809)
Rock 42-52
Rock 58-7
Rock 58-117
Rock 69-907
Rock 69-917
Rock 77-1
Rock 86-182
*Rock Island 39-613
Rock of Ages 38-586
Rockert (3-299)
Rockstad 15-75
Rockville 73-52
Rockwell 29-165
Rocky (9-29)
Rocky (11-454)
Rocky 16-115
Rocky 69-342
Roe 18-119
Roe 38-139
Roed (60-301)
Roemhildts 40-39
Rog 16-765
Roger (18-184)
Roger (19-80)
Rogers 2-104
Rogers (7-57)
Rogers 18-184
*Rogers 19-80
Rogers 52-4
Rogers 77-73
Roger's (86-102)
Rogstad (15-75)
Rohle (16-720)
Rohlik Slough 64-105
Rohrbeck 47-100
Roland 21-281
Roland 31-648
Rold (60-301)
Rollag 14-42
Rolling 73-232
Roman 56-218
Romance 16-630
Romp 16-709
Ron 16-605
Ronda (2-15)
Rondo (2-15)
Roof (11-343)
Rookie 38-710
Roosevelt 11-43
Roosevelt 15-97
Roosevelt 69-879
Rooster (44-63)
Rooster 44-64
Root (2-28)
Root 10-81
Root House (16-489)
Roothouse (16-489)
Roothouse 31-76
Rosa (16-230)
Rosabel 37-229
Rosanna (2-9)
Rosby 61-207
Rose 8-39
Rose (16-137)
*Rose 16-230
Rose (16-424)
Rose (18-91)
Rose 18-122
Rose 27-92
Rose 29-154
Rose 29-276
Rose 29-280
Rose 46-32
Rose 56-360
Rose 56-620
Rose 69-525
Roseau 68-3
Rosendahl (69-689)
Rosie 29-229
Ross 16-424
Ross 18-165
Rossier 73-72
Rossman 3-587
Rosvold 56-631
*Rota 38-543
Round 1-23
Round 1-70
Round 1-137
Round 1-204
Round 2-89
Round 3-155
Round (3-302)
Round 4-228
Round (4-322)
Round 11-239
Round 11-370
Round 13-38
Round (16-189)
Round 16-606
Round (16-617)
Round 18-32
Round 18-147
Round (18-195)
Round 18-373
Round (19-31)
Round 21-197
Round 25-13
Round 26-27
Round 26-31
Round 26-149
Round 27-71
Round (29-97)
Round (29-142)
Round 29-145
Round 31-214
Round 31-268
Round 31-528
Round (31-724)
Round 31-777
Round 31-896
Round 32-69
Round (38-249)
Round (38-543)
Round (38-793)
Round 40-59
Round 46-84
Round 47-102
Round 49-19
Round 49-56
Round 49-131
Round 51-38
Round 53-5
Round 56-206
Round 56-214
Round 56-297
Round (56-476)
Round 56-490
Round 56-522
Round 61-3
Round 61-48
Round 62-9
Round 62-12
Round 62-70
Round 65-28
Round 69-48
Round 69-540
Round 69-575
Round 69-649
Round 69-704
Round 75-52
Round 77-52
Round 77-109
Round 80-19
Round 82-136
Round 86-192
Round Bear (16-606)
Round Beer (16-606)
Round Grove 43-116
Round Island 38-417
*Rove 16-137
Rove (16-138)
Roy (16-25)
Roy 16-797
Roy 18-398
Roy (44-1)
Royal 16-25
Royce (41-54)
Ruby 16-118
Ruby 31-422
Ruby (69-332)
Ruby (69-334)
Ruby 69-385
Ruckles 86-99
Rudy 16-148
Rug 16-296
Ruggs 3-25
Rum 16-169
Rum 30-48
Rum 31-176
Rumpuss 16-775
Rush 3-215
Rush (3-430)
Rush 4-338
Rush 7-89
Rush 11-233
Rush 13-69
Rush 16-299
Rush (16-383)
Rush 18-311
Rush 18-381
Rush 32-31
Rush 32-63
Rush 41-49
Rush 47-69
Rush 51-10
Rush 51-77
Rush 56-141
Rush (56-760)
Rush 56-968
Rush 58-78
Rush 62-68
Rush (64-45)
Rush 65-17
Rush 69-203
Rush 69-374
Rush 71-147
Rush Island 31-832
Rushfeldt (14-95)
Rushfield 14-95
Russell 18-142
Rustad 3-653
Rustad 14-72
Ruth 11-212
Ruth 18-212
Ruth 69-14
Ruthton Marsh 51-86
Rutledge 58-109
Rutz 10-80
Ryan 2-40
Ryan 27-58
Ryan 43-58
Ryans (62-72)
Sabe 15-138
Saber (40-14)
Sabin 69-429
Sabin (69-434)
Sable (15-138)
*Sable 38-468
Saborn (40-27)
Sabre 40-14
Saca 69-298
Sackmeister (77-54)
Saddle 38-88
Sadek (4-115)
Sagahgun (77-215)
*Saganaga 16-633
Sagatagan 73-92
Sager 46-33
Sagitowa (11-493)
Sagitowa (29-86)
*Sagus 38-225
Sahala (66-44)
Sailor 11-19
St. Anna 73-183
St. Anthony Falls Pond 27-33
St. Catherine 70-29
St. Clair 3-382
St. Clair 3-430
St. Croix 82-1
St. Francis (71-78)
St. James 83-43
St. James Pit 69-428
St. Joe 10-11
Saint Johns 34-283
St. Mary (69-651)
St. Mary 73-186
St. Mary (78-1)
St. Marys 69-651
St. Marys 78-1
St. Olaf 81-3
St. Patrick 3-277
St. Patricks Marsh 70-39
St. Peter 29-305
Saisaginaga (16-633)
Sakata (66-44)
Sakatah (40-2)
Sallie 3-359
Salo 69-36
Salt (37-229)
Salt 69-574
Salter Pond 31-573
Saltpork 69-592
Salvidge (40-107)
Sam 13-45

Sam (34-116)
Sampson 31-208
Sampson 56-149
Samson 3-490
Samson (56-149)
Sanborn 40-27
Sanburn 11-361
Sand 3-618
Sand 3-659
Sand (4-322)
Sand 9-16
Sand (11-77)
Sand (11-92)
Sand 11-243
Sand 11-244
Sand 11-279
Sand (11-318)
Sand (11-349)
Sand (15-134)
Sand 15-135
Sand (18-137)
*Sand 18-299
Sand 31-82
Sand 31-438
Sand (31-805)
Sand 31-826
Sand 34-313
Sand (38-313)
Sand (38-559)
Sand (38-561)
Sand 38-735
Sand (51-81)
Sand 52-15
Sand (56-402)
Sand 56-942
Sand (58-62)
Sand 58-81
Sand 60-21
Sand (60-69)
Sand 69-16
Sand (69-278)
Sand 69-736
Sand 69-895
Sand (71-40)
Sand 72-69
Sand 73-134
Sand 73-135
Sand 73-175
Sand 73-199
Sand 73-284
Sand 80-11
Sand 82-67
Sand 87-26
Sand Bar (18-251)
Sand Beach (3-579)
Sand Hill 60-69
*Sand Point 69-617
Sandabacka 1-3
Sandback 15-109
Sandbar 18-251
Sandberg 56-897
Sandeen 14-48
Sandeene (31-573)
Sanders 1-76
Sander's Slough 40-62
Sanderson 42-71
Sandpit 38-786
Sands 3-420
Sandshore 2-102
Sandwich (31-524)
Sandwick (31-524)
Sandy (2-75)
Sandy 2-80
Sandy 4-124
Sandy 4-307
Sandy 4-312
Sandy (9-16)
Sandy (11-92)
Sandy (15-54)
Sandy 27-32
Sandy (29-185)
Sandy 30-130
Sandy 44-208
Sandy 62-15
Sandy (62-29)
Sandy 69-730
*Sandy 71-40
Sandy (72-69)
Sandy (76-92)
Sandy 86-224
Sandy River 1-60
Sangls Slough 32-38
Sanol (15-135)
Santa Claus 69-139
Santwer 44-187
Sap 16-670
Sapphire 38-446
Sarah (16-62)
Sarah 27-191
Sarah 51-63
Sarah 60-202
Sargent 44-108
Sasse 40-40
Sather 47-178
Sather 61-47
Saucer 16-333
Sauer 3-355
Sauer's (3-355)
Sauk 77-150
Sauna 38-795
Savage 62-8
Savanna 1-14
Savidge 40-107
Saw Buck (16-701)
Sawbill 16-496
Sawmill 38-746
Sawmill 44-10
Sawmill 44-113
Sawmill 60-17
Sawyer (31-271)
Sawyer 31-348
Sawyer's (30-100)
Sayer 69-561
Scabbard 16-47
Scalp 56-358
Scandia 75-36
Scandinava (61-72)
Scandinavian 61-41
Scanlon 38-267
Scanning (34-357)
Scarlet (82-36)
*Scarp 38-58
Schackman 73-79
Schaeffer 69-18
Schaeffer 77-90
Schafer 11-4
Schafer (77-90)
Schaffer (69-18)
Schandell 27-196
Schantzen 15-113
Schauer 27-197
Schauer 72-25
Schaur (72-23)
Scheflin (69-700)
Schelin (69-624)
Schelin (69-700)
Schelins 69-624
Schellin (69-700)
Schendel (27-194)
Schendel (27-196)
Schielen's (69-624)
Schilling 72-49
Schisler (69-529)
Schisler 69-533
*Schlamm 69-294
Schlamn (69-294)
Schlehr 3-172
Schmid 73-101
Schmidt 19-52
Schmidt 56-710
Schmidt (86-29)
Schmidt 86-61
Schmidt Slough 40-75
Schmidts 86-29
Schmits (27-147)
Schmitz (27-147)
Schneider (44-45)
Schneider 60-50
Schneider 73-82
School 4-87
School 4-114
School 8-14
School 13-44
School 13-57
School 27-151
School (31-141)
School 40-91
School 73-80
School 73-173
School 76-31
School (83-19)
School 83-53
School 86-15
School (86-21)
School 86-25
School Grove 42-2
School House (15-52)
School House 31-851
School House 31-881
School House (47-56)
School Section 11-211
School Section 24-40
School Section 73-35
School Section 86-180
Schoolcraft 29-215
Schoolhouse 15-52
Schoolhouse 47-56
Schram 4-5
Schram 26-245
Schram (56-538)
Schrams 56-538
Schreiers 77-2
Schreirs (77-2)
Schroeder 29-29
Schroeder 73-158
Schubert 69-546
Schultz 3-278
Schultz (10-18)
Schultz 21-12
Schultz 34-49
Schultz 47-147
Schultz 69-230
Schuman 73-96
Schuster 56-221
*Schutz 10-18
Schwappauff 27-194
Schwen Marsh 64-83
Schwinghammer 73-178
Scoop 15-111
Scoop (16-514)
Scooty 31-150
Scotch 38-92
Scotch 40-109
Scott 10-22
Scott 18-33
Scott 29-199
Scott 38-271
Scott 69-773
Scott 86-297
Scotts 26-174
Scram (56-538)
Scrapper 31-345
Screamer 38-349
Screech 16-471
Scribner 11-441
Scull 35-4
Sea 82-53
Sea Gull (16-629)
Sea Gull (69-583)
Seabold 3-421
Seabold 3-550
Seagull 16-629
Seahorse 16-786
Seal 16-421
Sealsted (69-535)
Searn 7-133
Seasted 69-535
Sebeka 16-423
Sebie 18-161
Sebre (18-161)
Second 13-25
Second 15-91
Second 15-140
Second 31-693
Second (48-12)
Second 58-83
Second (69-199)
Second Chain 31-491
Second Crow Wing 29-85
Second Fulda 51-20
Second Indian Grove 41-7
Second Little Gulch 29-123
Section 30-60
Section Eight 38-258
Section Eleven (38-557)
Section Fifteen 16-51
Section Fourteen 69-550
Section One 9-69
Section Sixteen 38-801
Section Ten (1-115)
Section Ten 16-55
Section Thirty 69-673
Section Thirty Three 42-66
Section Three Pond (69-474)
Section 12 1-120
*Section Twelve 38-714
Section 25 1-127
Section Twenty Four (30-60)
Section Twenty Line (38-292)
Section Twenty-nine 38-292
Section Twenty-nine 69-606
Section Twenty-seven (1-98)
Section Twentysix 31-635
Sedative 38-359
Seed (16-204)
*Seed 38-523
Seiganaga (16-633)
Seiganagah (16-633)
Seiganagan (16-633)
Seiganagaw (16-633)
Seiganagooh (16-633)
Seim 56-937
Seiman (61-34)
Selinsky 77-184
Sellards 47-35
Sells 33-18
Sema 38-386
Senica 3-365
Senical (3-365)
Senico (3-365)
Sennesaret (27-82)
Sere 16-165
Serenade (69-317)
Seretha 36-9
Serpent 18-90
Sertha (36-9)
Seth 1-116
Seven 15-150
Seven 31-71
Seven (56-358)
Seven Beaver 69-2
Seven Mile (51-20)
Seven Mile (51-21)
Seventeen 30-59
Seventh (15-47)
Seventh Crow Wing 29-91
Severance 72-30
Severson 3-583
Severson 7-20
Sewall (56-408)
Sewell 56-408
Seymour 46-113
Shackeddy 2-109
Shadow 16-611
Shady (16-79)
Shady (27-89)
Shady 55-5
Shady Grove 26-66
*Shady Oak 27-89
Shafer 11-326
Shafer 31-49
Shaffer 18-348
Shagawa 69-69
Shake 3-294
Shakopee 12-30
Shakopee 48-12
Shakopee 86-255
Shallow 3-218
Shallow 29-89
Shallow 31-84
Shallow (31-910)
Shallow (31-939)
Shallow 38-489
Shallow 56-515
Shallow Pond 13-55
Shallow Pond 31-910
Shallow Pond 61-112
Sham (16-349)
Sham 42-13
Shaman 69-368
Shamand (49-127)
Shamineau 49-127
Shamrock 31-218
*Shamrock 38-687
Shannon 69-925
Shanty 29-218
Shaokatau (41-89)
Shaokotan 41-89
Sharp 56-482
Shauer 26-114
Shavers 27-86
Shaw (84-1)
Shawano (77-69)
Sheas 40-90
Sheehan (79-2)
Sheehans (79-2)
Sheep 49-45
Sheggeby (87-13)
Sheldon 86-239
Shelf 16-67
Shell 3-102
Shell 4-318
Shell 11-390
Shell 69-461
Shellfish (38-173)
Shelly 31-630

Shemahgun 4-269
Shepard 73-75
Shepo 38-373
Sheridan (29-119)
Sheridan 29-155
Sheriff 1-27
Sherman 2-11
Sherman 56-207
Sherry 31-57
Sher's (40-90)
Shetek 51-46
Shetek (69-841)
Shiba (1-490)
Shible 76-141
Shields 66-55
Shields 82-162
Shift 16-479
Shine (18-72)
Shine 31-529
Shingle Mill 31-729
Shingob (29-43)
Shingobee 29-43
Shinker 29-96
Shipman 3-5
Shipman Bass 69-168
Shirt 18-72
Shoal 31-141
Shoal 31-534
Shoal (31-727)
Shoe 3-639
Shoe 16-80
Shoe (18-210)
Shoe (38-669)
Shoe Pac (69-910)
Shoe Pack (69-870)
Shoe Pack 69-910
Shoemaker 34-61
Shoemaker 58-101
Shoepack 38-23
Shoepack (69-910)
Shoewaller (44-187)
Shohola 69-336
*Shoko 16-208
Shop (82-89)
Shopper 61-205
Short 38-75
Shorty 31-730
Shovel 1-200
Show (51-1)
Shrike 16-258
Shuckhart (15-114)
Shulz 21-14
Shumway (1-15)
Shurd 11-165
Shuster (26-25)
Siamese 16-506
Sibilant (29-272)
Sibley 18-404
Sibley (29-86)
Sibley Park Pool 7-84
Side 69-519
Side 69-699
Side 69-933
Sieh 56-93
Sieverding Marsh 53-31
Sieverson 3-108
Sigel 42-7
Sign (3-107)
Sign (3-357)
Signalness 61-149
Silaca (69-187)
Silas (1-134)
Silberg 58-140
Silent (56-517)
Silent (56-519)
Silica 69-187
Silico (69-187)
Silver 4-39
Silver (4-163)
Silver 4-172
Silver (6-147)
Silver 11-202
Silver 14-100
Silver 16-452
Silver 18-239
Silver (24-38)
Silver 27-136
Silver 31-477
Silver (38-681)
Silver (38-682)
Silver 40-48
Silver 40-106
Silver 43-34
Silver (46-20)
Silver 48-4
Silver 55-3
Silver 56-224
Silver 56-302
Silver 62-1
Silver 62-83
Silver (69-246)
Silver (69-247)
Silver 69-555
Silver 69-563
Silver 69-662
Silver 69-714
Silver 69-809
Silver 72-13
Silver 75-164
Silver 81-44
Silver 82-16
Silver 86-140
Silver (86-162)
Silver Island 38-219
Silverson (56-180)
Simian 69-619
Simon 44-1
Simon 61-34
Simon 80-3
Simonson 44-162
Simonson Slough 8-82
Simpson (18-221)
Simpson 18-222
Simpson 31-867
Single 16-668
Sink 38-540
Sinkpe (7-86)
*Sinneeg 69-90
*Sinneeg 69-102
Sioux (15-163)
Sioux 31-907
Sioux 47-60
Siren 38-119
Sisabagama (18-34)
Sisabagamah (1-129)
*Siseebakwet 31-554
Sissabagamah 1-129
Sissebakwet (31-554)
Sisseton 46-25
Sisstad (69-535)
Sister 38-50
Sitas 1-134
Sitka 16-513
Siverson 56-180
Sivertson (3-108)
Six (3-108)
Six 15-156
Six 56-369
Six Mile 11-146
Six Mile 69-283
Six Mile 69-840
Sixmile (31-862)
Sixmile (69-282)
Sixteen (1-17)
Sixteen 1-124
Sixth 11-467
Sixth Crow Wing 29-93
Sjeb (56-93)
Sjodine 1-126
Sjoli 56-1009
Skaeim 3-523
Skataas 34-196
Skauby 17-35
Skeeter 31-448
Skegman's (30-22)
Skeleton (69-255)
Skeleton 69-256
Skeleton (69-257)
Skeleton 69-260
Skelly 31-736
Skidway 16-178
Skifstrom 86-266
Skimerhorn 31-939
Skimmerhorn (31-939)
Skindance 38-191
Skinny 16-262
Skinny (69-126)
Skipper 16-304
Skogen Marsh 56-977
Skoglund Slough 21-84
Skogman 30-22
Skoop 16-514
Skoota 38-381
Skow (51-1)
Skull 34-243
Skull 38-624
Skunk 11-27
Skunk (21-46)
Skunk 26-179
Skunk 29-212
Skunk 32-59
Skunk 49-7
Skunk (49-25)
Skunk 49-26
Slate 38-666
Slater (19-78)
Slater's (19-78)
Slausen 31-502
Slauson (31-502)
Slawson (77-191)
Sleepeye (8-45)
Sleepy (9-20)
*Sleepy Eye 8-45
Sleepy Eye 40-68
Sleepy Island 11-456
Sletten 69-84
Slim (16-210)
Slim 56-757
Slim 69-181
Slim 69-478
Slip 16-362
Sloan 29-266
Slossen (31-502)
Slosson 77-191
Slough 3-368
Slough 16-171
Slough (18-52)
Slough 18-192
Slough 26-202
Slough 41-22
Slough 77-8
Slough (77-73)
Slough 77-187
Slough 86-78
Slough 86-93
Slough 86-142
Slough 86-162
Slough 86-215
Slough (86-257)
Slough 86-260
Slough (86-266)
Slowfoot 38-482
Slumber 38-732
Small 3-21
Small (4-247)
Small (13-76)
Small 38-281
Small Bass (69-800)
Small Henry 76-159
Smiley 11-245
Smiley (47-69)
Smiley 47-70
Smite 38-375
Smith 2-100
Smith 4-74
Smith 10-120
Smith 15-163
Smith 18-28
Smith 21-16
Smith 27-102
Smith (29-305)
Smith 31-547
Smith (31-616)
Smith 31-650
Smith (43-14)
Smith 46-102
Smith 51-27
Smith 69-111
Smith (69-771)
Smith (82-47)
Smith (82-48)
Smith 86-250
Smithwicks 6-151
Smithwicks Slough 6-165
Smoke 16-495
Smokey Hollow 18-220
Snack 16-242
*Snail 62-73
Snake 11-51
Snake (62-73)
Snaptail 31-255
Snatch 38-370
*Snelling 27-1
Snells 31-569
Snetsinger 44-121
Snider 44-45
Sniff 16-510
Snipe 16-527
Snodgrass 18-174
Snort 16-697
Snow 51-1
Snow 56-110
Snowball (11-105)
Snowball 31-108
Snowbank 38-529
Snowshoe (11-54)
Snowshoe 31-434
Snowshoe 33-26
Snowshoe (38-764)
Snowshoe 69-900
Snub 16-512
Snuff 16-671
Snusbox 38-297
Snyder 27-108
Snyder (44-45)
Snyder 64-16
Sober 16-491
Sock 16-335
Sock 69-156
Sockeye 3-97
Soda 16-636
Sofie 9-33
Sohmer (56-395)
Solberg 7-121
Solberg (7-122)
Solberg 15-84
Solberg 21-348
Soldier's (27-1)
Soldiers (27-1)
Solem 14-9
Sollitude 38-500
Solomon (34-246)
Solum 14-52
Solwald 14-90
Somdahl (3-439)
Someman 31-276
Somers 86-230
Sommer 56-395
Sommers (86-230)
Sonju 38-248
Sonmer (56-395)
Soper 9-4
Sora 16-553
Sorenson (18-323)
Sorenson 3-625
Sorenson 18-323
Sorer (40-19)
Soumi (31-724)
Soup 38-413
Soupir Marsh 64-108
*Source 38-654
Sourdough 38-708
South (1-1)
South (13-57)
*South 16-244
South (18-136)
South 21-152
South (34-172)
South 43-14
South 69-474
South (69-506)
South (69-638)
South (76-149)
South Ackerman 31-795
South Ash 41-57
South Badger 51-49
South Barnes 3-525
South Bean 16-73
South Birch (30-7)
South Bog 69-807
South Browns 73-148
South Buckhorn 77-62
South Burnt Out 46-3
South Center 13-27
South Chain 58-43
South Clear 17-41
South Cone 16-393
South Coon 2-48
South Dinner (3-45)
South Drywood 76-149
South Elora (69-522)
South Farm 38-778
South Fork 31-135
*South Fowl 16-34
South Goldsmith 40-108
South Haynes 11-450
South Hope 38-301
South Indian Grove (41-9)
South Island (3-153)
South Kron 21-154
South Lemmerhirt 56-37
South Leora (69-522)
South Lindstrom 13-28
South Long 56-493
South Maple 56-4
South Maughan 75-117
South McDougal 38-659
South McKinstry 3-529
South Minnetonka 3-505
South Mound Springs 67-2
South Nelson 56-676
South Oaks 17-42

South Oscar (21-152)
South Oscar (21-154)
South Oscar (21-155)
South Oscar 21-156
South Otto 16-323
South Partridge (69-376)
South Pomme de Terre (75-74)
South Pomme de Terre (75-75)
South Reep 3-512
South Rice (30-57)
South Rice 56-352
South Rockwell 6-135
South Round (16-336)
South School Section 82-151
South Silver 46-20
South Smith 31-617
South Stanchfield 30-138
South Stang 56-628
South Sturgeon 31-3
South Swan 41-10
South Tee (56-321)
*South Temperance 16-457
South Ten Mile (56-613)
South Terrapin (82-33)
South Trout (16-5)
South Turtle 56-377
South Twin 3-182
South Twin 3-297
South Twin (11-487)
South Twin 31-191
South Twin 42-5
South Twin 44-14
South Twin 49-122
South Twin 69-403
South Twin 69-420
South Twin 73-276
South Twin 80-30
South Twin 82-19
South Twin 82-48
South Twin 86-126
South Upper Twin 31-932
South Walnut 22-22
South Wigwam 38-1
*South Wilder 38-453
South Wintermute 75-113
Southeast Chain (46-10)
Sova 38-86
Spaghnum (38-578)
Spalding (16-62)
Spalding (16-90)
Spark 16-82
Sparrow 69-166
*Spaulding 16-62
Spaulding (16-90)
Spear 3-485
Spear 38-429
Spearhead 29-239
Spearns 11-293
Speckle Trout (16-5)
*Speckled Trout 16-5
Spectacle 1-156
Spectacle (3-368)
Spectacle 30-135
Spellman 87-60
Spen 16-197
Spen (16-204)
Spence 33-16
Spencer 47-14
Sperry 34-40
Sphaghnum (38-578)
*Sphagnum 38-578
Spice 38-189
Spicer 24-45
Spider 11-221
Spider 11-500
Spider 13-19
Spider 18-241
Spider 29-117
Spider 29-291
Spider 31-538
Spider 38-380
Spider 69-772
Spigot 38-497
Spike 15-35
Spillman (87-60)
Spilser (56-160)
Spilsers (56-160)
Spinach 3-452
Spindler 3-214
Spinnan 38-581
Spirit 1-178
Spirit 3-450
Spirit (3-453)
Spirit 32-23
Spirit (32-24)
Spirit 80-39
Spirit Seer's (3-354)
Spitser's (56-160)
Spitzer 56-160
*Splash 38-531
Split Hand 31-353
Split Rock 1-2
Split Rock 59-1
Spoon (1-128)
Spoon 39-388
Spoon (62-10)
Spot 11-512
Spot 31-77
Sprague 66-45
Sprague 83-24
Spree 38-623
Sprig 38-118
Spring 1-90
Spring 2-71
Spring 3-290
Spring 9-7
Spring 9-47
Spring 11-22
Spring (13-29)
Spring 18-17
Spring 21-130
Spring 24-34
Spring 26-32
Spring 29-54
Spring 30-14
Spring 31-65
Spring 31-114
Spring (31-303)
Spring 31-327
Spring 31-405
Spring 31-428
Spring (31-607)
Spring 31-735
Spring 31-738
Spring 31-789
Spring 33-27
Spring (38-42)
Spring (38-218)
Spring (38-272)
Spring (38-694)
Spring 40-123
Spring 47-32
Spring 52-2
Spring 56-682
Spring 60-12
Spring 66-4
Spring 69-129
Spring (69-738)
Spring 69-761
Spring (69-763)
Spring 70-54
Spring 76-130
Spring 86-200
Spring Creek 25-11
Springer 9-61
Sprite 69-304
Sproul 56-708
Spruce 1-8
Spruce 1-151
Spruce 9-54
Spruce 11-392
Spruce 18-138
Spruce 31-347
Spruce 31-734
Spruce 31-849
Spruce (38-250)
Spruce 38-544
Spruce (38-759)
Spruce (69-58)
Spruce 69-153
Spruce Island (31-643)
Spud 16-243
Spur 29-191
Spur 31-810
Spur 38-259
Spurxem (22-149)
Spurzen 22-149
Square 18-196
Square 38-74
Square (38-272)
Square 69-261
Square (69-589)
Square 82-46
Squash 3-440
Squash 16-92
Squat 16-591
Squaw 3-82
Squaw 3-219
Squaw 11-265
Squaw 15-5
Squaw 16-24
Squaw 18-207
Squaw 31-877
Squint 16-202
Squire 16-408
Squirm 16-676
Squirrel 44-196
Stackelhauser (3-277)
Stacy (41-34)
Stahl 43-104
Stahlis (43-104)
Stahls (43-104)
Stake 3-631
Stakke 3-633
Stakkel House (3-277)
Stakman Marsh 7-5
Stalke (56-437)
Stalker 56-437
Stallcop 77-193
Stallicop (77-193)
Stalloop (77-193)
Stanchfield 49-118
Stanley (18-134)
Stanley 18-189
Stanton (58-75)
Stanton 58-111
Staples 82-28
Star 16-405
Star (18-169)
Star 18-359
Star (38-172)
Star (38-474)
Star 47-129
Star (47-137)
Star 49-38
Star 51-8
Star 56-385
Star (69-255)
Star 77-53
Staring 27-78
Stark 18-169
Stark (38-172)
*Starlight 38-474
Starling 38-697
Starr (38-474)
Starry 1-190
Starvation 1-28
Stassen 15-72
State (11-44)
State 16-293
State 61-62
State Line 24-30
State Line (32-84)
Stauffer 13-88
Stauffers 34-242
Steak 16-691
Steamboat 11-504
Steamboat Bay (1-71)
Steamboat Bay 11-491
Steamhaul 38-570
Steamhawl (38-570)
Stearns (11-116)
Stearns 73-166
Stedlund (15-29)
Steebe (86-10)
Steel 29-22
Steel 86-22
Steele 40-44
Steele (86-10)
Steele 86-22
Steenerson 56-440
Steenerson 61-95
Steenson 37-1
Steep 69-475
Steep Bank 41-82
Stein 3-174
Stella 35-5
Stella 47-68
*Stem 16-455
Stemmer 56-77
Stenlund 15-29
Stenneson (61-95)
Stenson (61-95)
Stephens 11-213
Sterling 69-206
Stevens 11-116
Stevens 16-14
Stevens 18-325
Stevens 31-574
Stevens 31-718
Stevens 34-177
Stevens 47-77
Stevens 58-9
Stevens 58-59
Stew 16-695
Steward (18-367)
Stewart 18-367
Stewart 38-744
Stickney 71-149
Stieger 10-45
Stienbrook 4-212
Stilke 3-257
Stingy 31-51
Stingy 69-877
Stinking 3-647
Stock (4-86)
Stockade 65-26
Stockhaven 21-246
Stockhousen 21-265
Stocking 4-86
Stocking 11-297
Stocking (11-394)
Stocking 29-172
Stocking 80-37
Stokey 31-358
Stone 4-214
Stone 4-334
Stone 10-56
Stone (21-101)
Stone (38-441)
Stone (38-718)
Stone 46-149
Stone 47-131
Stone 69-27
Stone (69-35)
Stone 69-46
Stone 69-686
Stone 71-29
Stone 73-230
Stone Axe 31-828
Stoner 4-26
Stones (77-81)
Stoney (16-88)
Stoney 21-101
Stony 1-17
Stony 11-153
Stony 11-240
Stony 11-371
Stony (16-88)
Stony 22-87
Stony 26-305
Stony 29-143
Stony 30-104
Stony 38-660
Stony 49-84
Stony Brook 26-264
Storm (7-126)
Storm (8-9)
Stowe 21-264
Stowe 31-275
Straight 3-10
Straight 69-133
Strand 4-178
Strand 60-116
Strand 69-529
Strand (69-533)
Strand 71-95
Strandness 61-128
Stratton 30-27
Strawberry 3-323
Strawberry 11-409
Strawberry 16-121
Strawberry 18-363
Stray (16-320)
Stray Horse 4-246
Strike 80-13
String 17-24
Stringer 38-76
Strobus 16-370
Strom 7-126
Stroud 69-402
Struggle 38-332
Strunk 3-399
Strunks 70-116
Strup 38-360
Stuart (18-368)
Stuart 56-191
Stuart 69-205
Stuart 69-920
*Stub 38-781
Stub 73-252
Stuck (3-201)
Stud 49-34
Studbury (56-548)
Studhorse 1-110
Stump 3-20
Stump 16-39
Stump (38-781)
Stump 44-12
Stump 73-91
Stump 77-14

Stumple 31-269
Stumple 31-472
Stumpy (77-60)
Stundahl Marsh 54-3
Stunk (3-202)
Stuntz (69-115)
Sturgeon 25-14
Sturgeon (31-3)
Sturgeon 58-67
Sturgeon (69-933)
Sturgeon 69-939
Stutz 58-141
*Sucker 11-313
*Sucker 11-316
*Sucker 11-317
Sucker 15-20
Sucker (16-117)
Sucker (16-373)
Sucker (16-544)
Sucker 31-124
Sucker 31-236
Sucker 31-312
Sucker (38-521)
Sucker 38-530
Sucker 44-62
Sucker (56-10)
Sucker 62-28
Sucker (69-7)
Sucker (69-489)
Sugar 1-84
Sugar 1-87
Sugar 11-26
Sugar 24-37
Sugar (31-531)
Sugar (31-554)
Sugar 31-926
Sugar 86-233
Sugar Bowl 44-49
Sugar Bush 15-66
Sugar Bush (44-49)
Sugarbush (3-313)
Sulem 83-51
Sullivan 11-85
Sullivan 18-163
Sullivan (34-196)
Sullivan 38-755
Sullivan 49-16
Sullivan 69-246
Sullivan (69-247)
Sullivan 86-119
Summer Marsh 32-40
Summit (29-92)
Summit 32-19
Summit 34-27
Summit (38-757)
Summit (46-16)
Summit 51-68
Summit 53-39
*Sumpet 38-283
Sun 31-184
Sunburg 34-359
Sunday 29-144
Sunday 69-104
Sundial 69-105
Sundown 38-82
Sunfish (2-113)
Sunfish 16-79
Sunfish 18-27
Sunfish 19-50
Sunfish 40-9
Sunfish 56-512
Sunfish 62-65
Sunfish (69-376)
Sunfish 82-107
Sunfish 82-112
Sunhigh 16-663
Sunken 31-866
Sunlow 16-662
Sunrise 13-31
Sunrise (31-28)
Sunrise 31-437
Sunset 1-208
Sunset 56-301
Sunset 69-620
Sunset 69-764
Sunset 69-915
Sunset 82-153
Sunshine 69-235
Sunshine (69-764)
*Suomi 31-724
Superieur (16-1)
*Superior 16-1
Superstition 38-593
*Surber 16-343
Surprise 11-375
Surprise 31-646
Surprise 38-550
Surveyors (16-456)
Susan 10-13
Susan 46-94
Susan 69-741
Susana 16-332
Sustacek 43-77
Sutton 58-17
Sutton 70-94
Svenn 43-25
Swag 46-13
Swains 40-55
Swallow 16-309
*Swallow 38-668
Swamp 1-92
Swamp 4-176
Swamp 8-95
Swamp 11-483
Swamp 13-16
Swamp 13-58
Swamp 16-9
Swamp (16-127)
Swamp (16-159)
Swamp 16-215
Swamp 16-256
Swamp 18-97
Swamp 27-50
Swamp (27-140)
*Swamp 38-12
Swamp (38-62)
Swamp 38-285
Swamp (38-653)
Swamp 69-45
Swamp 70-111
Swamp 73-46
Swamp 73-48
Swamp 73-69
Swamp 73-229
Swamp 77-60
Swamp 86-14
Swamper (16-127)
Swamper 16-128
Swan 2-98
Swan 10-82
Swan 10-128
Swan 16-268
Swan 17-23
Swan 22-19
Swan 22-49
Swan 31-67
Swan 34-106
Swan 34-186
Swan 34-223
Swan 34-285
Swan 42-1
Swan (43-25)
Swan 43-41
Swan (46-13)
Swan 46-80
Swan 52-34
Swan 56-781
Swan 61-25
Swan 61-142
Swan 65-38
Swan 69-863
Swan 72-93
Swan 74-36
Swan 75-56
Swan (77-23)
Swan 86-295
Swanson (4-85)
Swanson Slough (6-102)
Swart Watts 86-208
Swarthout (86-208)
Swarton (86-208)
Swearngens (46-42)
Swede (10-58)
Swede 10-95
Swede 11-151
Swede 11-166
Swede 11-368
Swede (13-12)
Swede 16-180
Swede (18-414)
Swede Grove 14-78
Sweed (10-58)
Sweeney-Twin 27-35
Sweet (18-414)
Sweetman 1-122
Sweetwater 6-117
Sweitzer 29-164
Swendson (41-68)
Swenoda 61-51
Swenson 4-85
Swenson 6-103
Swenson 32-46
Swenson 34-43
Swenson 34-321
Swenson (61-57)
Swift 11-133
Swift (29-77)
Swims 21-3
Swing 38-506
Sybil 56-387
Sylan 26-14
Sylia (16-344)
Sylin (11-246)
Sylvan 11-246
Sylvan 11-304
Sylvan 27-171
Sylvan (31-533)
Sylvan 49-36
Sylvan (82-80)
*Sylvania 38-395
Sylvester 11-373
Sylvia 4-322
Sylvia 73-249
Sylvia 86-289
Syracuse (69-429)
*T 38-66
T (56-528)
Table 16-64
Tack 16-472
Tadpole 31-401
Tadpole 31-402
Tail 16-655
Tailing Pond 31-215
Tait 16-384
Taits 34-46
Takeumich (69-369)
Takuemich 69-369
Takumich (69-369)
Talcott 17-60
Talge 15-160
Taliaferro (18-308)
Tallac (3-619)
Talus 16-187
Tamann (2-21)
Tamarac (3-388)
Tamarac (44-29)
Tamarac 56-931
Tamarack 2-19
Tamarack 2-21
Tamarack 3-241
Tamarack 3-388
Tamarack 9-67
Tamarack 10-10
Tamarack 11-83
Tamarack 11-139
Tamarack 11-150
Tamarack 11-189
Tamarack 11-241
Tamarack 11-249
Tamarack 15-136
Tamarack (18-275)
Tamarack 18-281
Tamarack 18-318
Tamarack 29-94
Tamarack 30-1
Tamarack 44-29
Tamarack (44-264)
Tamarack 49-60
Tamarack 49-93
Tamarack 56-192
Tamarack 56-320
Tamarack 56-433
Tamarack (56-931)
Tamarack 58-24
Tamarack 60-215
Tamarack 62-21
Tamarack 69-311
Tamarack 73-278
Tamarack (82-115)
Tamarack 86-89
Tame 16-561
Tamrack (56-320)
*Tanager 27-141
Tank 4-6
Tank 11-408
Tank (31-22)
Tank (31-23)
Tank (31-188)
Tank (31-901)
Tanner 38-255
Tanners 82-115
Tansem 14-10
Target 28-10
Tarr 1-186
Tarry 16-731
Tascodiac (4-79)
Tatley (14-92)
Tatlie 14-92
Taylor 1-109
Taylor 1-163
Taylor 11-95
Taylor 16-7
Taylor 18-236
Taylor (21-105)
Taylor 31-785
Taylor 86-204
Tazuka (22-22)
Tazuka (22-23)
Tea Cracker 3-157
Tea Pail 20-4
Teal 16-3
Teal 32-53
Teal 69-709
Teal 77-57
Teapail 15-126
Ted (1-31)
Tee (38-66)
Tee 56-321
Tee 56-528
Tee 60-178
Tee 69-83
Tee 69-257
Teel (11-107)
Telander 33-37
Telephone 31-668
Temper (46-103)
Temperance (16-456)
Temperance (16-457)
Temperance (16-492)
Temperance 46-103
*Temperance River 16-492
Ten (1-47)
Ten 4-41
Ten 11-300
Ten 14-21
Ten (58-13)
Ten Acre 3-24
Ten Mile 4-267
Ten Mile 11-413
Ten Mile 37-6
Ten Mile (56-604)
Ten Mile (56-613)
Ten Section 11-495
Tenneyson (30-113)
Tennyson 30-113
Tenor 16-613
Tent 16-508
Tenth Crow Wing 29-45
Tepe-tonka (40-31)
Tepee 4-296
Tepee 11-312
Tepee 16-621
Tepee 29-152
Tepee (29-154)
Tern 16-767
Terrace Mill Pond 61-55
Terrell (27-80)
Terry 18-162
Tesoker 69-390
Tessum 56-1012
*Tetagouche 38-231
Teteagouche (38-231)
Tetonka 40-31
Tetonka Tonah (66-8)
Tewapa (7-79)
The First (48-9)
The Inlet 46-88
The Last (48-9)
The Trap (29-151)
Thein 73-132
Thelma 16-554
Thermal 38-625
Thevat (69-152)
Thiebault 11-20
Thief 45-1
Thielke 6-102
Thies 27-156
*Thimble 31-351
Third 9-13
Third 11-464
Third 13-24
Third (15-93)
Third 15-141
Third (48-9)
Third (48-14)
Third 69-197
Third 69-520
Third Chain 31-492
Third Crow Wing 29-77
Third Gilbert (18-320)
Third Guide 11-1
Third Indian Grove 41-8
Third Kimball (16-44)

Third Little Gulch 29-124
Third Sucker 31-122
Thirteen 11-488
Thirteen 14-26
Thirteen 33-5
Thirteen 58-70
Thirteen 69-794
Thirteen (69-931)
Thirty 31-145
Thirty (56-86)
Thirty-Four 11-470
Thirty Four (11-470)
Thirty-One 1-114
Thirty Six 11-173
Thirty-Six 69-854
Thirty-Three (56-655)
Thistle (70-120)
Thistledew 31-158
Thoen 47-154
Thoeny (43-28)
Thoenys 43-28
Thole 70-120
Thomas 7-131
Thomas 19-67
Thomas 29-190
Thomas 34-47
Thomas 38-351
Thomas 38-751
Thomas 40-95
Thomas 56-354
Thompson (9-6)
Thompson 16-160
Thompson 18-172
Thompson 19-48
Thompson (19-57)
Thompson 26-20
Thompson 34-229
Thompson 47-159
Thompson 56-246
Thompson 69-241
Thompson 71-96
Thompson Reservoir 9-1
Thompsons (56-246)
Thoralson 61-132
Thoreau (19-50)
Thornton 1-174
Thorran (19-50)
Thorson 21-294
Thorstad 21-261
Thorstad 26-55
Thoutle (18-68)
Thrasher 16-192
Three 1-160
Three (11-493)
Three (11-494)
Three 14-19
Three 15-152
Three (38-398)
Three (38-399)
Three (38-490)
Three (38-600)
Three Finger 49-57
Three Island 4-134
Three Island 11-177
Three Island 31-542
Three Lakes 17-12
Three Mile (69-726)
Threemile (69-784)
Thrush 16-191
Thumb 69-337
Thumb 69-352
Thunder 4-275
Thunder 11-62
Thunder (69-90)
Thunder (69-102)
Thunder 77-66
Thunder Bird (38-31)
*Thunderbird 38-31
Thunders (4-275)
Thydean (31-699)
Thyden 31-699
Tibbett 31-819
Tibbetts (51-74)
Tick 38-800
Tickle 38-9
Tidd 11-94
Tiesen 1-44
Tiff 18-280
Tiger 10-108
Tiger 64-40
Tikander (69-558)
Tilde 14-4
Tilden (60-329)
Tillow (72-42)
Tiltons 27-173
Tilton's (27-173)
Time 16-738
Timber 16-654
Timber (31-351)
Timber 32-58
Timber 34-240
Timber 46-73
Timber 52-13
Timm 87-17
Timms Marsh 64-65
*Tin Can Mike 38-785
Tin Cup (15-129)
Tincup 15-129
Tinkander 69-558
Tiny 15-55
Titloe (72-42)
*Titlow 72-42
Toad 3-107
Tobacco 16-376
Tobique 11-132
Todd 43-71
Todd (47-8)
Toe 38-184
Toe 69-213
*Tofte 38-724
Tolle (29-96)
Tollefson 60-171
Tom 16-19
Tom (38-64)
*Tomahawk 38-313
Tomahawk (38-430)
Tomash 16-345
Tomato (3-414)
Tomato 16-70
Tomatoe (16-70)
Tomlinson 38-266
Tomlinson 43-75
Toms 56-151
Toms (77-82)
Toners (81-58)
Tonseth (56-690)
Tony 38-696
Too Much (31-793)
*Toohey 16-645
Tool 16-678
Tooth 69-756
*Topaz 38-172
*Topper 16-336
Torchlight 9-25
Tord 38-45
Torgrson 21-310
Tork (16-472)
Tornado 38-449
Torstenson 26-26
Tote 16-269
Totem 38-216
Tovson 3-410
Tower 11-372
Tower 31-924
Towers 47-142
Towhey (38-256)
Town (1-207)
Town 3-264
Town 16-458
Town Center 18-65
Town Line 1-24
Town Line (1-83)
Town Line (1-207)
Town Line (1-208)
Town Line 4-268
Town Line 11-190
Townline 1-83
Townline 1-207
Townset 56-690
Township Corner (11-447)
Trace 77-9
Track 16-154
Trader (38-399)
*Trader 38-490
Tradition 38-198
Trail (24-31)
Trail 38-96
Trap 16-127
Trap (16-349)
Trap (38-176)
Trapp (29-5)
Trappers 38-431
Trappers Hearr (38-431)
Trasvig 56-1020
Traverse (2-8)
Traverse 78-25
Travois 38-111
Trease 69-73
Treasure 38-154
Treatme 16-702
Tremble 16-325
Tremolo 38-466
Trenton 24-49
Treose (69-73)
Trestle 31-127
*Trestle 31-803
Triangle 16-78
Triangle (38-495)
*Triangle 38-715
*Trident 38-495
*Trieglaff 3-263
Trillium (69-346)
Trine 16-278
Trinity 38-371
Trip 16-451
Tripp 11-461
Tripp 29-5
Trisglaff (3-263)
Trisko 26-141
Triumph (69-453)
Trollin 30-61
Troolin (30-61)
Trotochaud 3-562
Trout 16-49
Trout (16-253)
Trout (18-193)
Trout 18-218
Trout 31-216
Trout 31-410
Trout (38-420)
Trout 69-498
Trout (69-684)
Trout (69-832)
Trulse 56-187
Trulson 13-4
Trump 16-431
Trygg (69-389)
Tub 3-604
Tubby 31-483
Tucker 16-417
Tuesday (11-379)
Tuey 86-186
Tufts (66-55)
Tulabee (44-3)
Tulaby 44-3
Tuners 81-58
Tunmore 16-279
Tunne (1-74)
Turbid 10-51
Turkey 38-333
Turner (1-42)
Turner 1-74
Turner 18-135
Turnip 16-132
*Turpela 69-427
Turtle 1-113
Turtle (1-42)
Turtle (2-3)
Turtle 3-657
Turtle 4-159
Turtle (4-329)
Turtle (11-77)
Turtle 11-401
Turtle 16-251
Turtle 18-47
Turtle 21-90
Turtle 26-30
Turtle 27-101
Turtle 31-725
Turtle 38-704
Turtle (46-51)
Turtle (46-88)
Turtle 47-74
Turtle (56-507)
Turtle 60-32
Turtle (61-67)
Turtle 62-61
Turtle 77-88
Turtle 82-36
Turtle River (4-75)
Turtle River 4-111
Tuscarora 16-623
*Tustin 40-61
*Tuttle 31-821
Tuttle (46-51)
Tuttle (46-88)
Tuttles (46-51)
Twelve 16-102
Twelve 33-4
Twelve 49-6
Twelve (56-897)
Twelve 58-16
Twelve 58-69
Twenty 1-85
Twenty 29-231
Twenty 34-163
Twenty-eight (34-163)
Twenty Eight 60-138
Twentyfive 3-154
Twenty Four 31-54
*Twentynine 9-22
Twenty Nine (9-22)
Twenty Nine 9-34
Twenty-one 1-25
Twenty-one 29-130
Twenty-one 56-728
Twenty-six 11-117
Twenty Three 38-247
Twentytwo 18-8
Twenty-two (69-532)
Twigg 69-389
Twilight 38-199
Twin 1-41
Twin (2-20)
Twin (2-33)
Twin 3-18
Twin (3-387)
Twin 6-109
Twin 9-34
Twin 11-123
Twin 11-484
Twin 15-8
Twin (16-145)
Twin (16-366)
Twin (16-368)
Twin 18-148
Twin 18-167
Twin (18-257)
Twin (18-258)
Twin 18-336
Twin (18-342)
Twin 27-42
Twin (29-157)
Twin 29-293
Twin 30-4
Twin 30-46
Twin 31-26
Twin 31-391
Twin 31-770
Twin 33-19
Twin (34-115)
Twin (34-117)
Twin (38-57)
Twin (38-200)
Twin (38-201)
Twin (38-640)
Twin (38-715)
Twin 38-747
Twin 41-62
Twin 43-92
Twin 46-40
Twin (46-42)
Twin 56-67
Twin 56-382
Twin (56-737)
Twin (56-738)
Twin 62-39
Twin 66-2
Twin 66-6
Twin 66-36
Twin 69-126
Twin 69-163
Twin (69-174)
Twin (69-427)
Twin 69-504
Twin 69-505
Twin (69-695)
Twin (69-696)
Twin 69-708
Twin (69-729)
*Twin 71-1
*Twin 71-2
Twin (73-276)
Twin 77-21
Twin (77-85)
Twin (77-158)
Twin (80-30)
Twin 82-157
Twin (86-71)
Twin (86-94)
Twin (86-123)
Twin (86-126)
Twin 86-170
Twin 86-279
Twin Island 3-33
Twin Island 18-106
Twin Island 77-166
Twin Sand (69-885)
Twinkle 16-744
Two 11-243
Two 15-151
Two (29-126)
Two 38-608

Two Connection 60-35
*Two Deer 38-671
Two Inlets 3-17
Two Island (3-33)
Two Island 16-156
Two Island 31-762
Two Island (77-67)
Two Mile 31-823
Two River (73-138)
Two Rivers 73-138
Two Routes (31-741)
Twohey (16-645)
Twohey (38-256)
Twohy (16-645)
Tye 31-703
Tyle (40-84)
Tyler 40-84
Typo 30-9
Tyson 87-19
Ude 1-75
Uff 60-119
Uhl 86-17
Uhlenkolts 73-208
Unger-Schloegl Slough 73-263
Union 21-41
Union 21-95
Union 60-217
Union 66-32
Union 86-298
Unknown 69-508
Unload 16-570
*Upland 38-756
Uplop (60-217)
Upper (73-117)
Upper Alden (69-130)
Upper Bass (29-34)
Upper Birch 30-5
Upper Bottle 29-148
Upper Boy (11-120)
Upper Bug 69-406
Upper Camp (15-121)
Upper Clear 25-18
Upper Cone (16-412)
Upper Cormorant 3-588
Upper Cullen 18-376
Upper Dean 18-170
Upper Egg 3-206
Upper Fifth (11-465)
Upper Gull 11-218
Upper Hanson 31-346
Upper Hatch 31-769
Upper Hay 18-412
Upper Hunt 21-233
Upper La Salle (15-1)
Upper Lightening (56-957)
Upper Lightning 56-957
Upper Lily (16-84)
Upper Lindgren 4-179
Upper Long 18-96
Upper Long (65-102)
Upper Loon 11-225
Upper Maloney (79-3)
Upper Many Arm (29-257)
Upper McKinney 1-197
Upper Menton 11-97
Upper Milton 11-81
Upper Mission 18-242
Upper Mud 29-284
Upper North Indian Grove (41-6)
Upper Panaca (31-111)
Upper Panasa 31-111
Upper Partridge (69-249)
*Upper Pauness 69-464
Upper Pauness (69-465)
Upper Pigeon 31-908
Upper Pine 58-130
Upper Pine (58-138)
Upper Pomme de Terre (75-61)
Upper Pouness (69-465)
Upper Prior 70-72
Upper Rattling Springs 25-20
Upper Rice (1-34)
Upper Rice 15-59
Upper Rice 30-57
Upper Rice (33-11)
Upper Sakata 40-2
Upper Sakatah (40-2)
Upper Sand (38-561)
Upper Stanchfield (30-143)
Upper Thatcher 29-134
Upper Trelipe 11-105
Upper Twin (16-366)
Upper Twin 24-31
Upper Twin (29-157)
Upper Twin 35-1
Upper Twin (38-640)
Upper Twin (44-23)
Upper Vermillion (11-23)
Upper Wintermute (75-125)
Upstad (69-890)
Upstead 69-890
Uran 3-462
Uranus 38-719
Urn (38-727)
U.S. Lock & Dam No. 1 Pool 27-3
U.S. Lock & Dam No. 2 Pool 19-5
U.S. Lock & Dam No. 3 Pool (Below St. Croix Lake) 25-17
U.S. Lock & Dam No. 4 Pool 79-5
U.S. Lock & Dam No. 5 Pool 79-1
U.S. Lock & Dam No. 5A Pool 85-13
U.S. Lock & Dam No. 6 Pool 85-2
U.S. Lock & Dam No. 7 Pool 85-1
U.S. Lock & Dam No. 8 Pool 28-5
U.S. Lock & Dam No. 9 Pool 28-1
Vadnais 62-38
Vale 16-61
Vale 30-87
Valentine 62-71
Valines (3-15)
Valley (18-364)
Valley 69-110
Valmes 3-15
Van 38-117
Van Duse (1-58)
Van Loons (21-140)
Van Patter (31-745)
Vana (69-757)
Vanace (44-169)
Vance 16-264
Vandenmaelen (4-79)
Vanduse 1-58
Vang (18-78)
Vang (69-757)
Vang 69-876
Vanose 44-179
*Variety 11-463
Varner 86-91
*Vaseux 16-83
Vat 16-372
Vee 38-131
Vegetable 3-447
*Velvet 18-284
Vendermaelen (4-79)
Venoah 9-9
Venstrom 56-719
Venus 16-501
Venus 21-305
*Vera 38-491
Vera (69-32)
Vergas 56-552
*Vermilion 69-378
Vermilion (69-608)
Vermilion 70-7
Vermilion River 69-613
Vermillion 11-29
Vermillion (29-45)
Vermillion (69-608)
Vermont 21-73
Vern 16-409
Vernon 16-267
Vesper 16-414
Vest (69-610)
Vibo 13-30
Vick 34-358
Vicks 34-268
Victor 38-560
Victoria (10-45)
Victoria 21-54
Victoria 27-51
Victors Slough 87-116
Vierge 38-7
Villard 61-67
Vinegar (49-23)
Vinge 56-402
Violation 16-507
Vireo 16-290
Virgin 16-719
Virgin 31-906
Virginia 10-15
Virginia 69-663
Vista 16-224
Vivian 38-46
Vogel 73-211
Volen 56-435
Volney 40-33
Volsey (40-33)
Vos 73-185
Voss Slough 73-145
Vyre 16-667
*Wabana 31-392
*Wabang 69-214
Wabano (31-392)
Wabasso 62-82
Wabedo 11-171
*Wabegon 11-403
Wabisish (29-274)
Waboose 3-213
Waboose 29-98
Waboose (29-274)
*Wabosons 38-806
Wabozo-Wahaii (18-93)
Wabun (69-214)
Wabuse 69-408
Wachter Marsh 53-27
Waconda (34-169)
Waconia 10-59
Wadena 44-78
*Wadop 38-681
Waffle 16-640
Wagash (69-88)
Wager 16-712
Wager 38-458
Wagner 31-912
Wagner (56-516)
Wagner 86-10
Wagner (86-22)
Wagon Wheel (69-735)
Wagoner (69-261)
Wagonga 34-169
*Wagosh 69-88
Wah-Boose (3-213)
Wahl 60-329
*Wahneshin 11-88
Wail (69-324)
Wakefield 1-36
Wakefield 44-122
Wakefield 62-11
Waksapiwi 69-468
Walbo 30-91
Walker 43-82
Walker (44-179)
Walker 56-310
Walker Brook 15-60
Walkers (43-82)
Walkins (81-13)
Wall 56-658
Wallace (31-298)
Wallace 58-54
Wallan (61-156)
Walli (9-68)
Wallin 61-156
Wallis (58-54)
Wallmark 13-29
Wally 69-467
Walnut 22-23
Walsfeld (27-157)
Walter 6-92
*Walters 31-298
Walthausen 58-37
Walts (31-298)
Wampus 16-196
*Wampus 38-685
Wanan (69-571)
Wanda (64-44)
Wang (18-78)
*Wanihigan 16-349
Wanless 38-49
Wapata 16-698
Wapatus 15-127
Wapsi 3-26
Waptus (15-128)
War Club (11-451)
War Club 69-937
Warbler 38-274
Warburg 31-563
Warclub 16-785
Ward 2-85
Ward 16-248
Ward 43-88
Wards 2-10
Wards (43-88)
Warling 3-581
Warner 56-516
Warner 73-11
Warners (73-11)
Warpaint (69-333)
Warpool (11-482)
Warren 17-21
Warren 44-221
Warren 48-13
Warren 69-17
Warren 69-656
Wart 31-859
Waseca Marsh 81-17
Washburn 1-111
Washburn 11-59
Washburn (51-43)
Washington 31-56
Washington 40-117
Washington 44-27
Washington 47-46
Washington 72-17
Washington 86-56
Washte 38-626
Washush (69-408)
Washusk (69-409)
Washusk 69-410
Washusk 69-411
Wason (31-281)
Wasserman (10-48)
*Wassermann 10-48
Wasserzether (18-2)
Wasson 31-281
Wasuk 69-409
Wasush (69-408)
Wasush (69-409)
Watab (16-137)
Watab (16-138)
Watab 73-31
Watab 73-70
Watap (16-137)
*Watap 16-138
Water Tank 38-536
Waterman (10-48)
Watermann (10-48)
Watermann's (10-48)
Waterman's (10-48)
Watermans (10-48)
Waters (31-298)
Watkins 46-132
Watkins 81-13
*Watonwan 38-79
Watters (7-76)
Waubun 44-188
Waubun Marsh 44-257
Waukanseche (7-44)
Waukenabo 1-136
Waupatoos (11-171)
Waverly 86-114
*Wawa 11-288
Wawaswi 16-714
Wawina 31-4
*Wax 11-124
Waymier (69-920)
Waymier 69-921
Weapon 38-430
Weasel 31-772
Weasel 38-612
Weaver 27-117
Webb 11-311
Webfoot 38-799
Webster 4-22
Webster (38-521)
Webster 45-4
Wedel 56-856
Wedell (56-846)
Wedge 38-711
Wee 16-483
*Wegwos 11-462
Weimann 72-40
Weinberger 66-41
Weir 69-831
Weird 16-520
Welch 31-915
Welcome 69-902
Wells 66-10
Welsh 11-493
Wench 16-398
Wending 4-183
Wendt 56-332
Werk 3-298
Werk Slough 26-209
Werson 26-83
West (1-136)
West 30-139
West (31-41)
West 34-310

West 47-202
West 86-161
West (86-174)
West Andrew Nelson 47-101
West Annalaide 56-5
West Bass (69-545)
West Bassett Slough (6-116)
West Battle 56-239
West Bearskin 16-228
West Benton 47-54
West Boot 82-44
West Chain 58-41
West Chub 38-675
West Crab 69-297
West Cranberry 15-120
West Crooked (29-101)
West Dead 29-149
West Elbow 69-745
West Ellen 61-33
West Fern 16-718
West Four Legged 15-28
West Fox 18-297
West Goose 42-95
West Graham 53-21
West Hanson 47-136
West Holmes 46-101
West Hunter 71-22
West Island (11-353)
West Kerfoot 16-587
West Kramer 58-20
West Lagerquist 49-109
West Leaf 56-114
West Leora (69-523)
West Lindgren 34-297
West Line (16-454)
West Lost 56-481
West MacDonald (56-386)
West Mason (56-196)
West Niemaki 26-214
West Olaf 21-177
West Otto 16-315
West Pike 16-86
*West Pipe 16-387
West Pope 16-341
West Red River 56-711
West Robinson 69-217
West Round (16-605)
West Sandy (69-729)
West Silent 56-519
West Smith 31-680
West Solomon 34-245
West Spirit 56-502
West Stay 41-35
West Stone 69-633
West Sunburg 76-32
West Three 64-34
West Toqua 6-137
West Turtle (4-155)
West Turtle (11-388)
West Twin 2-33
West Twin 3-369
West Twin 11-125
West Twin 11-253
West Twin 16-186
West Twin 18-258
West Twin 18-409
West Twin 34-117
West Twin 41-102
West Twin 42-74
West Twin 49-42
West Twin 69-167
West Twin (69-420)
West Twin 69-696
West Twin (71-1)
West Twin 86-94
West Union 77-188
Western 69-379
Western (69-383)
Westman 49-103
Westport (61-25)
Westport 61-29
Wet 78-53
Wettles 3-186
Wettles (3-188)
Weymouth (56-357)
Whack 16-410
Whale 16-291
Whale Tail (27-184)
Whaletail 27-184
Whang 18-78
Wheel (38-793)
Wheel 69-735
Wheeler 3-390
Wheeler 11-478
Wheeler 34-51
Wheelers 81-73
Whelp 16-710
Whip 16-403
Whipped 16-739
Whipple 15-14
Whipple 18-387
Whisker 16-338
Whiskey 14-12
Whiskey 21-216
Whiskey 31-471
Whiskey 45-5
Whiskey Jack 69-98
Whisky (45-5)
*Whisper 69-59
Whitaker 16-295
Whitchel 69-531
White 3-354
White 24-24
White (31-260)
White 69-30
White 69-571
White 86-214
White Bear 7-68
White Bear 49-4
White Bear 82-167
White Birch 69-269
White Earth 3-328
White Elk 1-148
White Elk (1-194)
White Face (69-375)
White Feather 69-192
White Fish (9-38)
White Fish (60-15)
*White Iron 69-4
White Lily 33-8
White Oak 11-16
White Oak (31-740)
White Oak 31-776
*White Pine 16-369
White Porky 31-486
White Rock 82-72
White Sand 18-379
White Star 61-108
White Stone 13-48
White Swan 31-260
White Water (69-376)
*Whiteface Reservoir 69-375
Whiteface River (69-375)
Whitefeather (69-192)
Whitefish 4-137
Whitefish 4-300
Whitefish 4-309
Whitefish (11-383)
Whitefish (16-804)
Whitefish 18-1
Whitefish (18-19)
Whitefish 18-310
Whitefish 31-843
Whitefish 38-60
Whitefish 60-15
Whitely (18-145)
Whiteman (56-399)
*Whitewater 69-376
Whitewood (38-645)
Whitman 56-399
Whitney 24-39
Whitney 43-97
Whitney 47-205
Whittaker 49-23
Whittler 38-307
Whiz 38-323
Whopper 16-696
Wichita 16-504
Wicklund 61-204
Widmark Marsh 41-96
Widow 11-273
Wieck (9-15)
Wiegand 86-242
Wigwam (16-804)
Wigwam (38-1)
Wigwam 69-140
Wilbar 38-548
Wilbur 58-45
Wilcox 47-193
Wild (7-77)
Wild Rice (9-23)
Wild Rice (62-68)
Wild Rice 69-371
Wildcat 25-7
Wilder (38-452)
Wilder (38-453)
*Wilderness 31-901
Wilderness (38-160)
Wilhelm 86-20
Wilken 21-256
Wilker (74-37)
Wilkins 1-102
Wilkinson 62-43
Will Rogers (4-314)
Willborg 15-147
Willert 74-37
Willeys 31-412
William 21-187
William 27-142
William 31-435
William 56-508
William 77-180
William (86-20)
Williams 4-199
Williams 11-502
*Williams 16-361
Williams 18-24
Williams (29-15)
Williams 30-88
Williams 31-914
Williams (40-121)
Williams 69-632
Willie 47-61
Willima 86-209
Willing 66-51
Willis 31-702
Willis 81-91
Willmar (34-180)
Willow 12-2
Willow 12-18
Willow (16-378)
Willow 29-58
Willow (31-775)
Willow 51-44
Willow 51-48
Willow 58-60
Willow 58-75
Willow 62-40
Willow 64-44
Willow 73-34
Willow Slough 26-25
Wills 16-374
Wilmar 34-180
Wilmert 46-14
Wilmes 82-90
Wilmoe 15-158
Wilmont (46-14)
Wilson 11-93
Wilson (11-320)
Wilson 17-29
Wilson 18-49
Wilson 18-89
Wilson 26-6
Wilson 31-320
Wilson 31-427
Wilson 38-47
Wilson 41-23
Wilson 51-81
Wilson 56-732
Wilson 62-50
Wilson 69-39
Wilson 69-542
Wilson (69-837)
Wilson 83-19
Wimar (56-355)
Wimer 56-355
Winchell 16-354
*Winchester 69-690
Wind (16-686)
Wind (16-813)
Wind 38-642
*Windigo 4-48
Windsor 27-82
Windy 11-10
Windy 38-68
Wine 3-398
Wine 16-686
Wine (69-434)
Winepegoos (11-147)
Wing 16-499
Wing 27-91
Wing River 56-43
*Winkle 69-522
Winkler 10-66
Winklers (10-66)
Winnebigoshish (11-147)
Winnepeek (11-147)
*Winnibigoshish 11-147
Winnipec (11-147)
Winnipeg (11-147)
Winona 21-81
Winona 85-11
Winsted 43-12
Winter 3-216
Winter Road 39-3
Wintergreen 77-45
Winterhalter 27-148
Winters Slough 75-62
Wirth 27-37
Wise (18-319)
Wish 16-533
*Wisini 38-361
Wisp 16-688
Wita 7-77
Witadan (34-72)
Witness 38-643
Wittaker (49-23)
Wiwi (52-23)
Wladimiraf 1-115
Wold (3-101)
Woelfel Slough 65-68
Woessner 26-178
Wolf 1-19
Wolf 3-101
Wolf 4-79
Wolf 4-234
Wolf 17-13
Wolf 18-112
Wolf 18-290
Wolf 21-181
Wolf (29-5)
Wolf 29-81
Wolf 29-230
Wolf 31-152
Wolf 31-634
Wolf (31-636)
Wolf (38-38)
Wolf (38-463)
Wolf 44-42
Wolf 47-16
Wolf 56-345
Wolf 56-706
Wolf 58-36
Wolf 58-98
Wolf (58-106)
Wolf 69-143
Wolf 69-161
Wolf 69-582
Wolf (69-587)
Wolf 73-228
Wolf 77-40
Wolf (86-207)
Wolfe 86-207
Wolff (31-634)
Wolfpack (69-467)
Wollan (61-156)
Wolley 21-289
Wolsfeld 27-157
Wolverine 38-105
Woolstencroft Marsh 53-9
Woman (1-45)
Woman 11-201
Wonder 16-664
Wood (2-71)
Wood 18-221
Wood 27-26
*Wood 38-729
Wood (42-60)
Wood (42-78)
Wood 62-60
Wood 71-98
Wood 83-41
Wood 83-60
Wood 87-30
Wood Pile 82-132
Woodbury 9-63
Woodcamp (11-118)
Woodcamp (11-119)
Woodchuck 11-378
Woodchuck 44-47
Woodcock 34-112
Woodcock 34-141
*Woodcock 38-749
Woode (83-60)
Wooden Leg 38-622
Woodpecker 16-53
Woodpecker (61-80)
Woods 11-56
Woods 31-469
Worm 26-142
Wren 11-36
Wren 69-453
Wright (43-20)
Wringer 16-642
Wruch 22-80
Wuest (49-58)
Wyckstrom (13-33)
*Wye 38-42
Wynn (27-88)
Wynn (38-232)

Wynne	69-434
X	(16-343)
Yabut	69-367
Yaeger	80-22
Yager	86-177
Yankton	42-47
Yarn	16-743
Yates	69-780
Yeomans Pond	85-6
Yodeler	(69-385)
Yogi	16-550
Yoke	38-350
Youman	3-254
Young	18-252
Young	69-635
Young America	10-105
Youngs	(18-252)
Youngstown	(47-138)
Youngstrom	47-138
Your	38-115
Zager	77-100
Zalesky	58-112
Zanders	8-27
Zenith	16-689
*Zephyr	16-813
Zig Zag	44-37
Zimmerman	11-79
Zimmerman	56-874
Zimmy	31-757
Zitkala	38-450
Zoo	16-259
Zorn	17-39
Zorns	56-497
Zumbra	10-41
Zumbro	(10-41)
Zumbro	55-4
Zumwalde	73-89
Zumwalles	(73-89)
Zwinggi	52-12

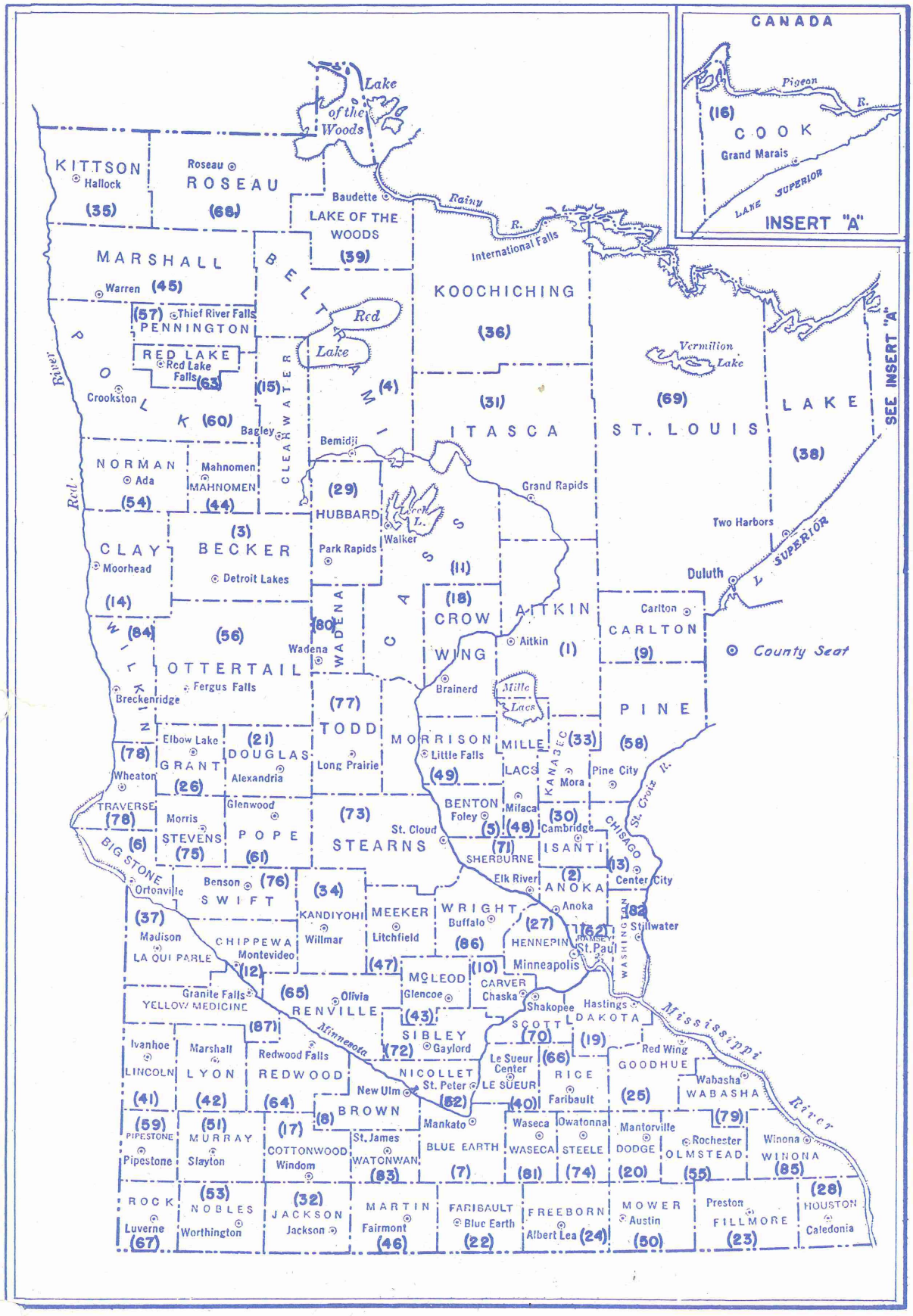

CANADA
Pigeon R.
(16)
COOK
Grand Marais
LAKE SUPERIOR
INSERT "A"
Lake of the Woods
KITTSON
Hallock
(35)
Roseau
ROSEAU
(68)
Baudette
LAKE OF THE WOODS
(39)
Rainy R.
International Falls
MARSHALL
Warren
(45)
BELTRAMI
(4)
KOOCHICHING
(36)
(57)
Thief River Falls
PENNINGTON
Red Lake
RED LAKE
Red Lake Falls
(63)
POLK
Crookston
(60)
(15)
CLEARWATER
Bagley
Bemidji
(31)
ITASCA
Vermilion Lake
(69)
ST. LOUIS
LAKE
(38)
SEE INSERT "A"
Red River
NORMAN
Ada
(54)
Mahnomen
MAHNOMEN
(44)
(29)
HUBBARD
Park Rapids
Leech L.
Walker
CASS
(11)
Grand Rapids
Two Harbors
Duluth
L. SUPERIOR
CLAY
Moorhead
(14)
(3)
BECKER
Detroit Lakes
(18)
CROW WING
Brainerd
AITKIN
Aitkin
(1)
Carlton
CARLTON
(9)
County Seat
(84)
WILKIN
(56)
OTTERTAIL
Fergus Falls
Breckenridge
(80)
WADENA
Wadena
(77)
TODD
Long Prairie
Mille Lacs
PINE
(58)
Elbow Lake
(21)
DOUGLAS
Alexandria
(78)
GRANT
(26)
Wheaton
TRAVERSE
(78)
Morris
STEVENS
(75)
Glenwood
POPE
(61)
(73)
STEARNS
St. Cloud
MORRISON
Little Falls
(49)
MILLE LACS
KANABEC
(33)
Mora
Pine City
St. Croix R.
BENTON
Foley
(5)
Milaca
(48)
(30)
Cambridge
CHISAGO
(13)
Center City
(6)
BIG STONE
Ortonville
Benson
(76)
SWIFT
(34)
KANDIYOHI
Willmar
MEEKER
Litchfield
(47)
WRIGHT
Buffalo
(86)
(71)
SHERBURNE
Elk River
(2)
ANOKA
Anoka
(82)
Stillwater
WASHINGTON
(37)
Madison
LA QUI PARLE
CHIPPEWA
Montevideo
(12)
(27)
HENNEPIN
Minneapolis
(62)
RAMSEY
St. Paul
(10)
CARVER
Chaska
McLEOD
Glencoe
(43)
Shakopee
Hastings
DAKOTA
(19)
Granite Falls
YELLOW MEDICINE
(65)
Olivia
RENVILLE
(87)
Minnesota
SIBLEY
Gaylord
(72)
SCOTT
(70)
Red Wing
GOODHUE
(25)
Mississippi River
Ivanhoe
LINCOLN
(41)
Marshall
LYON
(42)
Redwood Falls
REDWOOD
(64)
NICOLLET
St. Peter
(52)
Le Sueur Center
LE SUEUR
(40)
(66)
RICE
Faribault
Wabasha
WABASHA
(79)
New Ulm
BROWN
(8)
Mankato
BLUE EARTH
(7)
Waseca
WASECA
(81)
Owatonna
STEELE
(74)
Mantorville
DODGE
(20)
Rochester
OLMSTEAD
(55)
Winona
WINONA
(85)
(59)
PIPESTONE
Pipestone
(51)
MURRAY
Slayton
(17)
COTTONWOOD
Windom
St. James
WATONWAN
(83)
ROCK
Luverne
(67)
(53)
NOBLES
Worthington
(32)
JACKSON
Jackson
MARTIN
Fairmont
(46)
FARIBAULT
Blue Earth
(22)
FREEBORN
Albert Lea
(24)
MOWER
Austin
(50)
Preston
FILLMORE
(23)
(28)
HOUSTON
Caledonia