This document is made available electronically by the Minnesota Legislative Reference Library as part of an ongoing digital archiving project. http://www.leg.state.mn.us/lrl/lrl.asp

STATE OF MINNESOTA DEPARTMENT OF PUBLIC SAFETY

Uniform Crime Report 2011



Bureau of Criminal Apprehension

Minnesota Criminal Justice Information Services

MINNESOTA DEPARTMENT OF PUBLIC SAFETY

Office of the Commissioner

445 Minnesota Street • Suite 1000 • Saint Paul, Minnesota 55101
Phone: 651.201.7160 • Fax: 651.297.5728 • TTY: 651.282.6555
www.dps.state.mn.us

Alcohol and Gambling Enforcement

Bureau of Criminal Apprehension

Driver and Vehicle Services

Emergency Communication Networks

Homeland Security and Emergency Management

Minnesota State Patrol

Office of Communications

Office of Justice Programs

Office of Traffic Safety

State Fire Marshal

July 1, 2012

The Honorable Mark Dayton
Governor of the State of Minnesota
And Members of the Legislature
State Capitol Building
Saint Paul, Minnesota 55155

Dear Governor Dayton:

The Department of Public Safety, Bureau of Criminal Apprehension (BCA) is pleased to submit the *Minnesota Crime Information-2011* report for your review. This report is in accordance with Minnesota State Statute 299C.18.

In 2011 Minnesota recorded a 0.7% decrease in Part 1 crimes. The violent crimes (murder, rape, robbery and aggravated assault) decreased 6.2% and property crimes (burglary, larceny, motor vehicle theft and arson) decreased 0.2%.

This report provides statistics to law enforcement, members of state government and the general public for their use in analyzing crime in Minnesota. In addition, the data has been submitted to the Federal Bureau of Investigation's Uniform Crime Reporting Program.

These statistics have been compiled from data submitted by the Minnesota police chiefs and sheriffs. Their continued contributions allow the BCA to provide what is currently the most comprehensive picture of crime in Minnesota.

Sincerely,

Ramona L. Dohman

Ramona L. Dohman, Commissioner

State of Minnesota
Minnesota Crime Information - 2011

Ramona L. Dohman
Commissioner
Minnesota Department of Public Safety

Wade Setter
Superintendent
Bureau of Criminal Apprehension

Dana Gotz
Executive Director
Minnesota Justice Information Services

Kathryn A. Surridge
Editor
Minnesota Justice Information Services

Kim Lacek
Cover Design

Prepared by:
Minnesota Department of Public Safety
Bureau of Criminal Apprehension
Minnesota Justice Information Services
1430 Maryland Avenue East
St. Paul, Minnesota 55106

Visit our website at https://dps.mn.gov
Crime Book location: https://dps.mn.gov/divisions/bca/bca-divisions/mnjis/Pages/uniform-crime-reports.aspx

PREFACE

In 1935, the Bureau of Criminal Apprehension was given the responsibility to collect activity information from the law enforcement agencies throughout the State of Minnesota. Biennially, reports were completed and forwarded to the concerned parties as required by State Statute. In 1972, the publications began to be printed annually.

This report measures the amount of criminal activity within the State as collected and prepared from data submitted by individual law enforcement agencies. The criminal activity consists of measurements involving offenses, clearances, and arrests.

Along with the collection of crime statistics, other statutory requirements are included in this publication. Among those requirements are sections that provide information on the number of law enforcement officers killed or assaulted; firearms discharges by police officers; missing children reports; police pursuits, and bias offenses. Limited information is also available on law enforcement personnel.

Comparisons with previous years' statistics will be presented for trend changes that might be of use to the evaluator. Individual comparisons on specific measurements will be left to the evaluator for use as required by the individual's need.

The *Minnesota Crime Information – 2011* publication is compiled from crime statistics that were provided by Minnesota's police and sheriffs. Notations are provided on Table 38, *Offenses, Clearances, Percent Cleared and Crime Rate by Agency-2011*, to agencies not submitting 12 months worth of data. Any comparisons with previous years should be viewed with caution.

The Minnesota Department of Public Safety, Bureau of Criminal Apprehension wishes to express its thanks to the cooperating law enforcement agencies whose assistance provide the success of this publication.

NOTICE

The data presented in this report are those submitted by law enforcement agencies in Minnesota. Each agency is responsible for the accuracy, completeness and timeliness of the data the agency chooses to submit. Agency policy on what to submit for certain types of incidents may vary and those variances are reflected in the data and statistics presented. The submitted data are used to create the statistics presented in this report.

TABLE OF CONTENTS

	Page
LAW ENFORCEMENT AGENCIES CONTRIBUTING	1
CRIME INFORMATION	2
Background (MN State Statutes 299C.05, 299C.06, 299C.12)	2
Goals and Objectives	2
Reporting Procedures	3
Crime Factors	4
Flow Chart of the CJRS/UCR in Minnesota	6
A Description of Uniform Crime Reporting Offenses and Their Classifications	7
MINNESOTA OFFENSE INFORMATION	10
Minnesota Crime Index Information	10
2011 Statewide Overview	10
Crimes of Violence	13
Criminal Homicide - Murder	14
Forcible Rapes - Including Attempts	24
Robbery	25
Aggravated Assault	27
Crimes Against Property	28
Burglary	29
Larceny	32
Motor Vehicle Theft	35
Arson	37
2011 Crime Index for Population Groups - Sheriff's Departments	38
2011 Crime Index for Population Groups - Municipal Police Departments	39
Minnesota Property Crime Value Information-2011	40
Additional Statewide Offense Information	43
MINNESOTA ARREST INFORMATION	57
General Arrest Information	57
2011 Arrests by Agency	63
Narcotic Arrest Information	74
URBAN-RURAL AND REGIONAL INFORMATION	83
Comparison of Urban-Rural Offenses/Arrests for 2011	83
Crime Offenses and Arrests for State Judicial Districts	91
MINNESOTA LAW ENFORCEMENT EMPLOYEE INFORMATION	95
LAW ENFORCEMENT OFFICERS KILLED OR ASSAULTED	106
LAW ENFORCEMENT OFFICERS FIREARMS DISCHARGES (MN State Statute 626.553)	112
POLICE PURSUITS (MN State Statute 626.5532)	117
BIAS MOTIVATED CRIMES (MN State Statute 626.5531)	126
MINNESOTA MISSING CHILDREN REPORT (MN State Statute 299C.52)	134
COUNTY AND MUNICIPAL LAW ENFORCEMENT AGENCY OFFENSE INFORMATION	136
APPENDIX A: GLOSSARY	175

Also available on-line at *https://dps.mn.gov*

Crime Book *https://dps.mn.gov/divisions/bca/bca-divisions/mnjis/Pages/uniform-crime-reports.aspx*

LIST OF ILLUSTRATIONS

Figure **Page**

1 Number of Violent Crimes Reported, 2007-2011 12

2 Number of Property Crimes Reported, 2007-2011 12

3 Number of Homicides by Relationship for 2011 15

4 Count of Weapons used in Committing Homicides-2011 17

5 Homicide Incidents 18

6 Homicide Victims and Offenders 2008-2011 18

7 Homicide Circumstances-2011 19

8 Homicide Type of Felony Involved-2011 19

9 Comparison of Rapes Unfounded, Attempted, and Cleared for Period 2007-2011 24

10 Types of Weapons Used for Robberies in 2011 25

11Average Stolen Property Loss per Robbery Type for 2011 26

12 Stolen Property Value for Types of Robberies-2011 26

13 Types of Weapons Used for Aggravated Assaults in 2011 27

14 Types of Burglaries in Minnesota for 2011 29

15 Residence/Non-Residence Burglaries by Time of Day, 2007-2011 30

16 Total Burglaries by Place of Occurrence, Stolen Property Values, 2007-2011 31

17 Comparison of Larceny Thefts by Value Reported in Minnesota for 2011 32

18 Total Larceny Thefts by Type Reported in Minnesota for 2011 33

19 Average Stolen Property Loss per Type of Larceny for 2011 33

20 Total Dollar Loss by Type of Larceny for 2011 34

21 Stolen Vehicles by Type, 2007-2011 35

22 Comparison of Motor Vehicles Recovered, 2007-2011 36

23 Average Dollar Loss per Property Offense in Minnesota, 2010-2011 42

24 Percentage of Dollars Lost to Serious Crime in Minnesota for 2011 42

25 Number of Arrests by Age in Minnesota for 2011 60

26 Percentage of Persons Arrested By Age Groups, 2007-2011 61

27 Number of Narcotics Arrests in Minnesota for 2003-2011 74

28 Narcotics Arrests by Type for 2011 74

29 State of Minnesota Judicial Districts 92

30 Law Enforcement Officers Killed or Assaulted By type of Weapon-2011 110

31 Law Enforcement Officers Killed or Assaulted By type of Activity-2011 110

32 Law Enforcement Officers Killed or Assaulted By Type of Assignment-2011 111

33 Law Enforcement Officers Killed or Assaulted By Time of Incident-2011 111

34 Firearms Discharge Line of Duty Incident Injuries Results of Shots Fired – 2011 113

35 Firearms Discharge Shots Fired By Agency Activity and Weapon Type–2011 114

36 Firearms Discharge Shots Fired by Level of Incident-2011 114

37 Initiating Agency-Reason for Pursuit Initiation-2011 119

38 Assisting Agency-Reason for Pursuit Initiation–2011 119

39 Reason for Pursuit Termination – 2011 120

40 Number of Pursuits by Time of Day - 2011 121

41 Number of Pursuits by Duration – 2011 121

LIST OF TABLES

Table	Page
1 Total Number of Contributors 2011	1
2 Criminal Homicide Victims by Age, Sex and Race	20
3 Criminal Homicide Offenders by Age, Sex and Race	21
4 2011 Homicides by Reporting Agency	22
5 2011 Arson Summary	37
6 2011 Crime Index for Population Groups, Sheriff's Departments	38
7 2011 Crime Index for Population Groups, Municipal Police Departments	39
8 Total Value of Property Stolen/Recovered in Minnesota for 2011	40
9 Minnesota Property Information by Property Type for Stolen/Recovered Values in 2011	41
10 2011 Statewide Offense and Clearance Information	44
11 2011 Statewide Property Information	45
12 Minnesota Summary Information Rate per 100,000 Inhabitants (and Percent Cleared) 2011	46
13 Crime Index Summary, 1936 - 2011	55
14 Total Arrests by Age and Sex in Minnesota for 2011	58
15 Offense and Race of Persons Arrested for 2011	62
16 2011 Arrests by Agency	63
17 Age, Sex and Race of Those Individuals Arrested for Specific Narcotic Violations for 2011	75
18 Arrests for Sale/Possession of Narcotics 2010 - 2011	75
19 Narcotics Arrests by Agency - 2011	76
20 2011 Urban Offense and Clearance Information	84
21 2011 Urban Property Information	85
22 2011 Rural Offense and Clearance Information	86
23 2011 Rural Property Information	87
24 Urban-Rural Comparison of Offenses by Sex and Percent of Total Arrests in 2011	88
25 Urban-Rural Crime Comparison by Offense - 2011	90
26 2011 Crimes and Arrests for State Judicial Districts	93
27 Police Employees as of October 31, 2011 - Urban	96
28 Sheriffs Employees as of October 31, 2011 - Rural	101
29 Municipal Police, Sheriff and State Patrol Employee Data - 2011	104

30 Rate of Police Employees (Sworn and Civilian) Per 1,000 Inhabitants - 2011 104

31 State Patrol Employees - 2011 105

32 Law Enforcement Officers Killed or Assaulted - 2011 107

33 Law Enforcement Officers Killed or Assaulted – 2011 by Agency 108

34 Minnesota Firearms Discharge Summary Report by Agency Activity and Shots Fired-2011 113

35 Minnesota Firearms Discharge Summary Report by Time of Occurrence and Agency-2011 115

36 Firearms Discharges by Agency 116

37 Pursuit Report Summary - 2011 118

38 Pursuit Report Summary by Agency – 2011 122

39 Bias Offense Summary - 2009 -2011 Discrimination Motivation type per victim 127

40 Bias Offense Summary – 2009-2011 UCR Offense Committed in Bias Incidents 128

41 Bias Offense Summary – 2009-2011 Bias Situation occurring in Bias Incidents 128

42 Bias Offense Summary-2009-2011 Places of Occurrence by Incident 129

43.1 Victim Information 130

43.2 Offender Information 131

44 Bias Incidents by Agency and Motivation Type-2011 132

45 Missing Children Report 2011 135

46 Offenses, Clearances, Percent Cleared and Crime Rate per 100,000 by Agency, 2011 136

LAW ENFORCEMENT AGENCIES CONTRIBUTING

To assure an accurate interpretation of the data presented in this report, the exact number of law enforcement agencies submitting information must be indicated. Specifically, reports are collected for urban places (cities and towns) and rural areas according to the definitions of Uniform Crime Reporting. The police departments report information for cities while the sheriff's departments collect information for the rural areas.

The Department of Public Safety requests that information from all reporting agencies be submitted regularly. Since 1936, the average percent of sheriff's and police departments forwarding information has been at least 94 percent. The 97 percent contribution figure for 2011 is further evidence of the high degree of cooperation reflected by those agencies submitting information.

TABLE 1
TOTAL NUMBER OF CONTRIBUTORS: 2011

Population Groups	Total Number of Agencies Cities and Counties	PDs/SO's Filing		Total Population Represented*		
		Number	Percent	Population Total	Population Reported	Percent Reported
Total	**304**	**285**	**94%**	**5,303,925**	**5,148,149**	**97%**
Urban Total (Police)	**217**	**201**	**93%**	**3,645,298**	**3,510,717**	**96%**
Cities 250,000 or over	2	2	100%	666,870	666,870	100%
Cities 100,000-250,000	1	1	100%	105,027	105,027	100%
Cities 50,000 to 100,000	14	14	100%	901,797	901,797	100%
Cities 25,000 to 50,000	18	18	100%	587,748	587,748	100%
Cities 10,00 to 25,000	48	48	100%	790,722	790,722	100%
Cities 2,500 to 10,000	79	74	99%	483,150	463,696	96%
Cities under 2,500	50	40	80%	109,984	94,857	86%
Non-City entities§	5	4	80%	N/A	N/A	**N/A**
Rural Total (Sheriffs)	**87**	**84**	**98%**	**1,658,627**	**1,637,432**	**99%**
Counties 100,00 – 250,000	1	1	100%	107,460	107,460	100%
Counties 50,000 to 100,000	6	5	100%	400,725	400,725	100%
Counties 25,000 to 50,000	10	10	100%	350,623	350,623	100%
Counties 10,000 to 25,000	33	32	97%	560,811	545,983	97%
Counties under 10,000	37	36	97%	239,008	232,641	97%

§ Non-City entities, Three Rivers Park District, University of Minn – Duluth, University of Minn – Minneapolis, University of Minn – Morris and Metropolitan Airport Police are not assigned population numbers.

* After 2007 F.B.I. Population Estimates were derived differently than previous years. Rather than applying the state population rate of growth uniformly to all agencies, the UCR staff computed individual rates of growth from one year to the next for every city/town and county for a seven year period (2000-2006). Each agency's rates of growth were averaged and that average was applied and added to its Census population figure to derive the current year population estimates.

CRIME INFORMATION

BACKGROUND

The State of Minnesota, since 1936, has participated in the FBI's Uniform Crime Reporting Program. The statistics that have been generated each year are not only of vital concern to national figures, but are equally important to the State as a whole. In 1972, Minnesota began collecting crime related data as part of a computerized statewide Criminal Justice Reporting System program. The benefits derived from such an automated program are indicated in a modernistic approach to the collection of Uniform Crime Reports.

The responsibility and authority for collecting and disseminating the UCR information was mandated to the Bureau of Criminal Apprehension through applicable State Statutes. The State Statutes are as follows:

MINNESOTA STATE STATUTES,CHAPTER 299C

299C.05 DIVISION OF CRIMINAL STATISTICS. There is hereby established within the bureau a division of criminal statistics, and the superintendent, within the limits of membership herein prescribed, shall appoint a qualified statistician and one assistant to be in charge thereof. It shall be the duty of this division to collect, and preserve as a record of the bureau, information concerning the number and nature of offenses known to have been committed in the state, of the legal steps taken in connection therewith from the inception of the complaint to the final discharge of the defendant and such other information as may be useful in the study of crime and administration of justice. The information so collected and preserved shall include such data as may be requested by the United States Department of Justice, at Washington, under its national system of crime reporting. To the extent possible, the superintendent must utilize a nationally recognized system or standard approved by the Federal Bureau of Investigation to collect and preserve crime data.

299C.06 DIVISION POWERS AND DUTIES; LOCAL OFFICERS TO COOPERATE. It shall be the duty of all sheriff's, chiefs of police, city marshals, constables, prison wardens, superintendents of insane hospitals, reformatories and correctional schools, probation and parole officers, school attendance officers, coroners, county attorneys, court clerks, the liquor control commissioner, the commissioner of highways, and the state fire marshal to furnish to the division statistics and information regarding the number of crimes reported and discovered, arrests made, complaints, information and indictments filed and the disposition made of same, pleas, convictions, acquittals, probation granted or denied, conditional release information, receipts, transfers, and discharges to and from prisons, reformatories, correctional schools and other institutions, paroles granted and revoked, commutation of sentences and pardons granted and rescinded, and all other data useful in determining the cause and amount of crime in this state and to form a basis for the study of crime, police methods, court procedure, and penal problems. Such statistics and information shall be furnished upon the request of the division and upon such forms as may be prescribed and furnished by it. Unless otherwise required or permitted by the superintendent of the Bureau of Criminal Apprehension, an agency or person furnishing information under this section must utlize a nationally recognized system or standard approved by the Federal Bureau of Investigation for reporting statistics and information. The division shall have the power to inspect and prescribe the form and substance of the records kept by those officials from which the information is so furnished.

299C.12 RECORDS KEPT BY PEACE OFFICERS; REPORTS. Every peace officer shall keep or cause to be kept a permanent written record, in such form as the superintendent may prescribe, of all felonies reported to or discovered by him within his jurisdiction and of all warrants of arrest for felonies and search warrants issued to him in relation to the commission of felonies, and shall make or cause to be made to the sheriff of the county and the bureau, reports of all such crimes, upon such forms as the superintendent may prescribe, including a statement of the facts and a description of the offender, so far as known, the offender's method of operation, the action taken by the officer, and such other information as the superintendent may require.

GOALS AND OBJECTIVES

The primary goal of the UCR program in Minnesota is to provide statistical information on the volume and affect of crime. To better assist concerned individuals and agencies to solve the state crime problem, a more encompassing approach involving all aspects of criminal activity was needed. With this in mind, and examining the recommendations of the President's Commission on Law Enforcement and the Administration of Justice, the UCR program became one aspect of the computerized State Criminal Justice Reporting System.

The major objectives of Minnesota's UCR Program include:

1. Statistics on crime in Minnesota to be used by the Governor, Legislature, Crime Control Planning Board, and other concerned individuals within the State.

2. Statistics on crime for administrative and operational use by law enforcement administrators.

3. Statistics on specific criminal offenses to be used in the FBI's national crime reports.

4. Statistics involving the age, sex and race of offenders to determine the proper focus for crime prevention and enforcement.

5. Statistics on crime for researchers to assist in the formation of the causes of crime within a biological, sociological and/or psychological framework.

6. Statistics on crime to measure the workload and effectiveness of the 'current' state criminal justice system.

7. Statistics on crime for personnel employed by the criminal justice system to help assist them in improving the efficiency and performance of criminal justice agencies.

REPORTING PROCEDURES

Through Minnesota's crime reporting statutes, participating Minnesota Law Enforcement Agencies are required to submit information as determined by the Department of Public Safety. The required information is tallied from the individual agency's internal record of complaints, investigations, miscellaneous reports and arrests. To help achieve a uniformity of reporting throughout the State, a copy of the FBI's *Uniform Crime Reporting Handbook* is offered to each agency. In conjunction with the manuals, numerous training sessions in record and report writing and filing are offered to each agency by field representatives of the Department of Public Safety. Individual contact with agencies experiencing difficulty in any phase of the Criminal Justice Reporting System is also offered by the field representatives. Verification for authenticity of reports that are submitted are handled by staff at the Department of Public Safety or by a special "edit" program written into the computerized Criminal Justice Reporting System. Inconsistencies of report information and minor errors are corrected by telephone or terminal contact. Major errors in UCR reporting methods are handled exclusively by field representatives.

The Department of Public Safety, along with the FBI, has established their specific program to measure criminal data activity for both state and federal purposes. The result is a tabulation of the number and type of offenses committed, cases cleared or solved, and the persons arrested. A criminal act may involve several crimes, several persons, and several victims; but all that is necessary for such an act to be reported and recorded by the state and federal programs is one violation. If a given criminal act involves more than one offense, only the more serious offense is counted. "Clearance by arrest" indicates that at least one person was arrested. It does not preclude the fact others may have also been involved in the offense. Any additional arrests are purely supplemental and are used for each department's record purposes only and not reported under the program.

Another part of criminal data collection involves juvenile offenses and arrests. When reviewing such data it should be remembered that many times juvenile offenses are handled informally within the different agencies and therefore go unreported. In cases where an offense involves both adults and juveniles, and subsequent arrests are made of both, the crime reporting program will indicate this offense to be cleared by the arrest of the adult. Juvenile arrests are used for clearance purposes only in those instances where juveniles alone are involved.

Clearing an offense by the arrest of a person(s) is but one means of indicating such activity. Another involves the clearing of a reported offense by use of the term "exceptionally cleared". An exceptional clearance exists when some element beyond law enforcement action prevents formal charges against the offender. Such a situation might arise if:

1. The offender commits suicide.

2. A double murder occurs (two persons kill each other).

3. The offender dies after making a confession (dying declaration).

4. The offender is killed by a law enforcement officer.

5. The offender confesses to committing the crime while already in custody for another crime or serving a sentence.

6. The offender is prosecuted in another city for a different crime by federal, state, or local authorities, or for the same offense, and the other jurisdiction refuses to release the offender.

7. Another jurisdiction refuses to extradite the offender.

8. The victim of a crime refuses to cooperate in the prosecution.

9. The offender is prosecuted for a less serious charge than the one for which he was arrested.

10. The offender is a juvenile who is handled by a verbal or written notice to the parents in instances involving minor offenses.

The count of offenses is taken from the record of complaints received by law enforcement agencies from victims, witnesses, other sources or discovered by them during their own operation. Complaints determined by subsequent investigation to be unfounded are eliminated from the court. The resulting number of "offenses actually known to law enforcement agencies" for each crime offense category is reported without regard to whether anyone is arrested, stolen property is recovered, local prosecutive policy, or any other consideration. Reported offenses are recorded by the municipality and county in which they occur, rather than to the agency which may investigate, arrest, or otherwise in some manner dispose of the case. Municipal law enforcement agencies report those crimes which occur in the counties outside the city. Law enforcement agencies also report on a periodic basis, supplemental offense information such as the value of property stolen and recovered as well as circumstances surrounding homicides. Additional reports of persons arrested are submitted. These reports provide information concerning the age, sex and race of persons arrested by each individual law enforcement agency. Reports of persons arrested are separated as to adults and juveniles.

Crime data and information submitted by municipal and county law enforcement agencies is collected on a daily and semi-daily basis under the Minnesota Criminal Justice Reporting System program. Once received, it is processed and disseminated for use in state and national reports as well as by the participating agencies themselves (see CJRS-UCR flow chart).

"Crime rate" is a term often used in evaluating criminal statistics. The crime rate represents or equates the number of index crimes per 100,000 in population. Basically, it refers to the comparison of the number of offenses with the number of potential offenses and the number of persons exposed to the risk of the offense. It does not include other variables which might affect the amount of crime within a given area.

CRIME FACTORS

When the current method of crime reporting is considered, several limitations in its accuracy may be immediately recognizable. Law enforcement agencies are not totally to blame because of their capability to only report that which is known to them. In may instances, the very citizens who are themselves "victims" of a crime fail to inform the law enforcement agency of their occurrence. There is a general tendency among the public to not report minor crimes that are, in their eyes, of little consequence. The public may also feel that the law enforcement agency is of little help to them. They may also feel the threat of blackmail or retaliation for participating in a sex, gambling, or narcotic offense. The public may also feel the threat of embarrassment for being involved in a crime regarded against the norms of society. Given these factors, much crime is never included in the total state evaluation of the crime problem.

Another element of concern is the actual number of law enforcement agencies reporting crime information. Lack of crime information by delinquent agencies can potentially reduce the accuracy of the crime picture as developed from reported information.

The term "selective reporting" also has a bearing on the crime reported by participating agencies. Selective reporting reflects only the crimes for which an agency considers important or necessary to be reported through the system. The information that is utilized from such reporting is slanted and misleading. It does not give an accurate account of the crime problem and it further discredits the time spent in reporting the "selected" activity. Such reporting is immediately recognizable from the output reports and its improper use affects all the information submitted by the contributing law enforcement agencies.

Extraneous conditions beyond the realm of law enforcement also affect the measurement and analysis of crime. These conditions, or CRIME FACTORS, include but are not necessarily limited to:

A. Legislative changes as to what constitutes a criminal offense.

B. Density and size of the community population and the metropolitan area of which it is part.

C. Composition of the population with reference particularly to age, sex, and race.

D. Economic status and mores of the population.

E. Relative stability of population including commuters, seasonal and other transient types.

F. Climate, including seasonal weather conditions.

G. Educational, recreational, and religious characteristics.

H. Effective strength of the police force.

I. Standards governing appointments to the police force.

J. Policies of each of the law enforcement agencies.

K. Policies of the prosecuting officials and the courts.

L. Attitude of the public toward law enforcement problems.

M. The administrative and investigative efficiency of the local law enforcement agency, including the degree of adherence to crime reporting standards.

Information provided in the *Minnesota Crime Information 2011,* is as accurate as currently available in the State. Crime and arrest statistics should be interpreted with caution when comparing different law enforcement jurisdictions. **Reported crimes relate to events,** while **arrests relate to persons.** For any one criminal act there may be multiple crimes, multiple offenders, and multiple victims.

Given the above considerations the total crime picture is indeed influenced by many variables. Opponents of the Uniform Crime Reporting System are often vocal in pointing out the inadequacy of this system. Proponents respond by indicating that at the present time there is no other suitable method of collecting criminal statistics. If a better system is developed, tested, and offered as a replacement, law enforcement will not hesitate to implement it.

Flow Chart of the CJRS/UCR in Minnesota

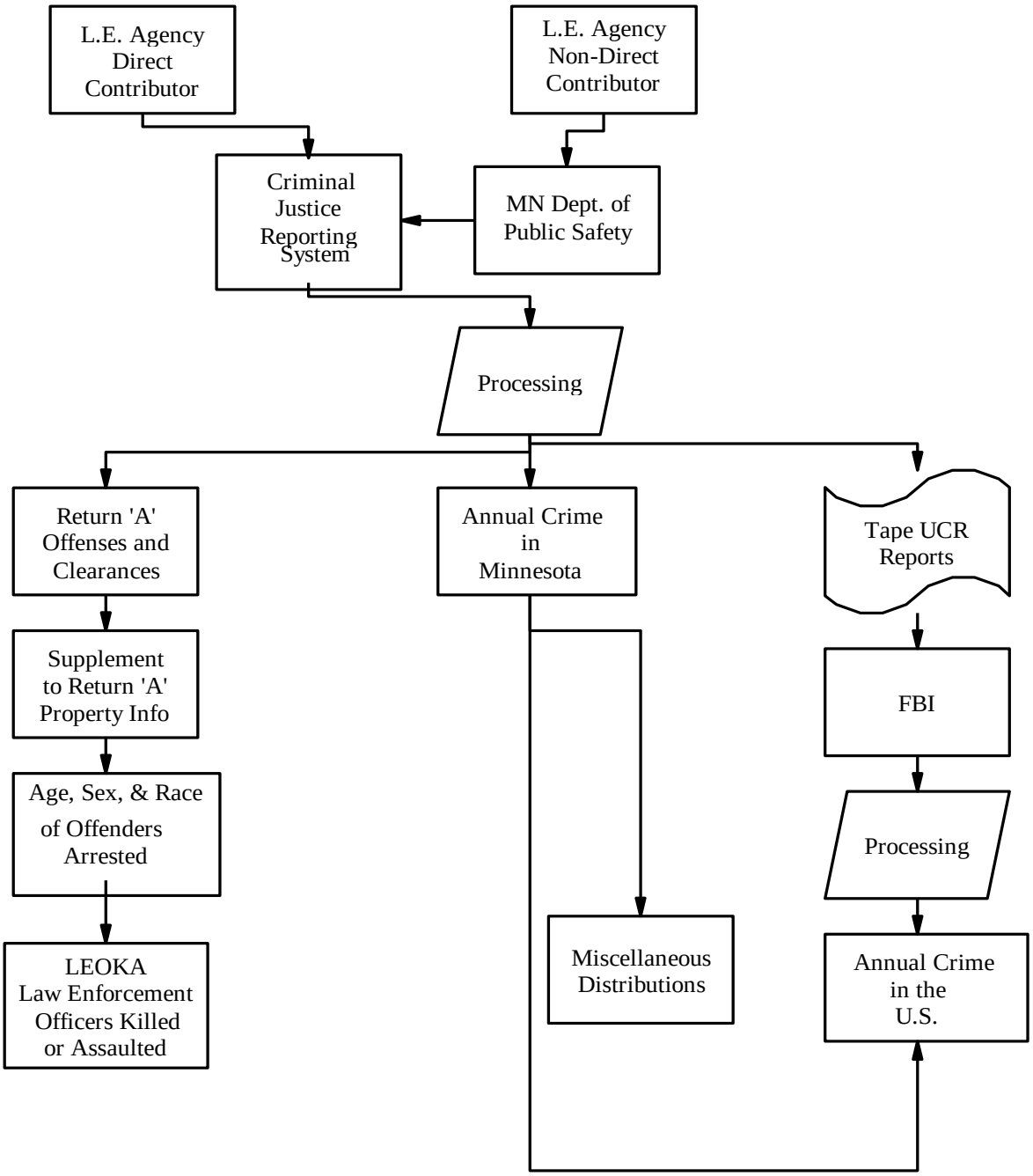

A DESCRIPTION OF UNIFORM CRIME REPORTING OFFENSES AND THEIR CLASSIFICATION

The Department of Public Safety/Bureau of Criminal Apprehension, using the reporting techniques recommended by the FBI, records criminal data submitted by the many law enforcement agencies in the State. The criminal data collected contains information regarding Part I Offenses called to the attention of Minnesota Law Enforcement agencies.

Part I Offenses reflect information on eight "serious" crime classifications, and it is generally referred to as the "Crime Index" measurement. Part II Offenses are represented by twenty "less serious" crime classifications.

The eight crimes represented in the Part I Offenses include murder, rape, aggravated assault, robbery, burglary, larceny, motor vehicle theft, and arson. These crimes were chosen because of their uniformity of definition, total volumes, and likelihood of being reported. The crimes of murder, rape, aggravated assault, and robbery are also known as "violent crimes." The crimes of burglary, larceny, motor vehicle theft and arson are labeled as "property crimes." The law enforcement agency may become aware of these crimes in several ways; reports of its own officers, citizens complaints, notification from the prosecuting attorney and from information supplied by court officials.

PART I OFFENSES (Serious Crime)

Criminal Homicide - The killing of another person.

a) Murder - Any unlawful killing of a human being in which the element of malice aforethought was present in the murder.

b) Manslaughter - Any unlawful killing of a human being without the element of malice aforethought is counted as manslaughter.

c) Death by Negligence - Any death that occurs because of the negligence of some person other than the victim and that is not in the commission of an unlawful act. These are deaths which police investigation established as primarily caused by gross negligence.

Forcible Rape (does not include Statutory Rape).

a) Rape by Force - The carnal knowledge of a female forcibly and against her will, but excluding statutory rape and other sex offenses.

b) Assault to Rape-Attempts - All assaults and attempts to rape.

Robbery - A robbery is defined as the felonious and forcible taking of property of another against his will by violence or by putting him in fear. This includes all attempts.

a) Armed Robbery-Any Weapon - When any object is so employed as to constitute force or the threat of force, it will be considered a weapon. This would include firearms, knives, clubs, brass knuckles, blackjacks, broken bottles, acid, explosives, etc. Cases involving possible pretended weapons or cases involving weapons not seen by the victim but which the robber claims to have with him should be counted in this category.

b) Strong Arm-No Weapons - This includes muggings and similar offenses where no weapon is used by strong-arm tactics are employed to deprive the victim of his property. This definition is limited to hands, arms, fists, feet, etc. Include all attempts.

Aggravated Assault - An Aggravated Assault is an attempt or offer with unlawful force or violence to do physical injury to another. As a general rule all assaults will be classified and scored in this category. Exclude assaults with intent to rob or rape. Excludes simple assault, assault and battery, fighting, etc. These will be scored in the appropriate category.

a) Gun - Includes all assaults or attempted assaults involving the use of any type of firearm. This includes revolvers, automatic pistols, shotguns, zip guns, pellet guns, etc.

b) Knife or Cutting Instrument - Includes all assaults or attempted assaults involving the use of cutting or stabbing objects such as knives or razors, hatchets, axes, cleavers, scissors, glass, broken bottles, daggers, ice picks, etc.

c) Other Dangerous Weapons - Includes all assaults or attempted assaults when an object other than a gun, knife or cutting instrument

is used. This includes clubs, bricks, jack handles, bottles, explosives, acid, lye, poisons, scalding water, and cases of attempted drowning and burning, etc.

d) Hands, Fists, Feet, etc. Aggravated - Includes all assaults with hands, fists, feet, etc., which could result in an aggravated assault conviction. In order to be classified as aggravated, the victim must suffer great bodily harm.

Burglary - Breaking and Entering - Includes any unlawful entry or attempted forcible entry of any structure to commit a felony or larceny. As a general rule, score as one offense, any unlawful entry or attempted forcible entry of any dwelling, attached structure, public building, shop, factory, storehouse, apartment, house, trailer, warehouse, mill, farm, ship, railroad car, etc. For UCR purposes, breaking and entering with larceny is classified and scored only as breaking and entering. This does not include breaking and entering of motor vehicles. These are scored in the larceny category.

a) **Forcible Entry** - Includes all offenses where force of any kind is used to unlawfully enter a locked structure such as any of those listed above with intent to steal or commit a felony. This includes entry by use of a master key, celluloid, or other device that leaves no outward mark but is used to open a lock. Concealment inside a building followed by breaking out of the structure should also be scored here.

b) **Unlawful Entry-No Force** - Includes any unlawful entry when you fail to discover any evidence of forcible entry.

c) **Attempted Forcible Entry** - Included in this category only when your investigation determines that a forcible entry has been attempted.

Larceny-Theft (does not include Motor Vehicle Theft) - This category includes the unlawful taking of the property of another with intent to deprive him of ownership. This involves all larcenies and thefts resulting from pocket picking, purse snatching, shoplifting, larceny from auto, larceny of auto parts and accessories, bicycle theft, larceny from buildings, and larceny from any coin operated machines. Any theft that is not a robbery or any theft that does not result from a breaking and entering shall be scored here. Excludes embezzlements, unlawful conversions, larceny by bailee, frauds or bad checks. Enter all attempted larcenies. Note: when the true or known value of stolen property is not available, estimates based on accepted police methods of property evaluation should be used for the purposes of Uniform Crime Reporting.

Motor Vehicle Theft - This category includes larceny or attempted larceny of motor vehicles. Includes all thefts and attempted thefts of motor vehicles. This includes all vehicles which can be registered as a motor vehicle in this state. Excludes incidents in which the alleged offender had lawful access to the vehicle as in a family situation or the unauthorized use by others having lawful access to the vehicle such as chauffeur, employee, etc.

Arson - Includes all arrests for violation of state law and municipal ordinances relating to arson and attempted arson. This generally includes any willful or malicious burning of a dwelling, church, college, jail, meeting house, public building, ship or other vessel, motor vehicle, aircraft, contents of building, personal property of another, goods or chattels, crops, trees, fences, gates, grain, vegetable products, lumber, woods, marshes, meadows, etc. A death resulting from arson will be classified as murder and personal injuries resulting would be classified as assaults.

PART II OFFENSES (Less Serious Crime)

Other Assaults - This classification consists of all assaults and attempted assaults which are simple or minor in nature.

Forgery and Counterfeiting - In this case, place all offenses dealing with the making, altering, uttering or possession with intent to defraud, anything false in a semblance of that which is true. Include altering or forging of public or other records, making, altering, forging or counterfeiting coins, plates, banknotes, checks, etc. Possessing or uttering forged or counterfeited instruments, signing the name of another or a fictitious person with intent to defraud and all attempts to commit any of the above acts.

Fraud - This is defined as fraudulent conversion and obtaining money by false pretense. Include bad checks, confidence games, etc., except forgeries and counterfeiting.

Embezzlement - This is the misappropriation or misapplication of money or property entrusted to one's care, custody, or control.

Stolen Property-Buying, Receiving, Possessing - This includes all offenses of buying, receiving, possessing, or concealing stolen property as well as all attempts to commit any of these offenses.

Vandalism-Destruction of Property - This includes all willful or malicious destruction, injury, disfigurement or defacement of any public or private property, real or personal, without the consent of the owner or person having custody or control by cutting, tearing, breaking, marking, painting, drawing, covering with filth or any other such means as may be specified by law.

Weapons - This classification includes violation of weapon laws such as the manufacture, sale, or possession of deadly weapons or silencers, carrying deadly weapons, aliens possessing deadly weapons, and all attempts to commit any of the above offenses.

Prostitution and Commercialized Vice - Include in this class the sex offenses of a commercialized nature such as prostitution, keeping a bawdy house, disorderly house, or house of ill repute, pandering, procuring, transporting or detaining women for immoral purposes, etc., and all attempts to commit any of the above.

Sex Offenses - This includes all sex offenses other than forcible rape, prostitution, and commercialized vice. This encompasses offenses against chastity, common decency, morals, and the like such as adultery and fornication, buggery, incest, indecent exposure, sodomy, carnal abuse (no force), and all attempts to commit any of the above.

Narcotic Drug Laws - This includes all arrests for the violation of state and local ordinances, specifically those relating to the unlawful possession, sale, use, growing, manufacturing, and making of narcotic drugs.

Gambling - Includes all charges relating to promoting, permitting, or engaging in gambling.

Offenses Against Family and Children - Includes all charges of non-support, neglect, or abuse of family and children by such acts as desertion, abandonment, or non-support, neglect or abuse of a child, or nonpayment of alimony.

Driving Under the Influence - This classification is limited to driving or operating any vehicle while under the influence of liquor or narcotic drugs.

Liquor Laws - With the exception of drunkenness and driving under the influence, all state or local liquor law violations are placed in this class. Excludes federal violations, includes manufacturing, selling, transporting and furnishing as in maintaining unlawful drinking places. Bootlegging, operating a still, furnishing liquor to a minor and the using of a vehicle for illegal transportation of liquor are included.

Drunkenness - No longer reported under the UCR program in Minnesota. This offense was repealed in Minnesota on July 1, 1971 (MSS 340.96; C 90, S2).

Disorderly Conduct-Disturbing the Peace -This includes all disorderly persons arrested who cannot be classified under Offenses of Criminal Homicide, Forcible Rape, Drunkenness, or Vagrancy.

Vagrancy - This classification indicates arrests for failure of an individual to give a good account of himself, begging, loitering, etc.

All Other Offenses - Include in this class every other state or local offense not included, except traffic. This encompasses abduction and compelling to marry, abortion (death resulting from criminal abortion, according to statutes, is a criminal homicide), bastardy and concealing death of a bastard, bigamy and polygamy, blackmail and extortion, bribery, contempt of court, discrimination and unfair competition, kidnapping, offenses contributing to juvenile delinquency, perjury, possession, repair, manufacturing, etc., of burglary tools, possession or sale of obscene literature and unlawful use, possession, etc., of explosives, etc.

Suspicion - This category is used for unknown incidents when the actual offense has not been determined.

Curfew and Loitering Law Violation (Juvenile) - This area shows offenses relating to local curfew or loitering ordinances, where such laws exist. It is limited to juveniles taken into protective custody who have run away from the reporting jurisdiction.

Runaways (Juveniles) - This classification is limited to juveniles taken into protective custody under provisions of State Statutes.

MINNESOTA OFFENSE INFORMATION
MINNESOTA CRIME INDEX INFORMATION
Statewide Overview

Crime Index (Serious Crimes)

The eight major criminal offenses are referred to as the ***crime index*** and they are used to evaluate the changes and trends in amounts of crime over designated periods of time. Following is a summary of the crime index for 2011.

The **crime index** in Minnesota totaled

- 146,249 offenses during 2011, which was a decrease of 0.7 percent from the 147,297 offenses occurring in 2010.

- The crime rate* represented 2,757 per 100,000 in population for 2011, while in 2010 the crime rate was registered at 2,797 per 100,000 population, a 1.4 percent decrease.

- Of the total crime index offenses reported in 2011, 26 percent were cleared by arrest or exceptionally cleared. In 2010, 26 percent of the total offenses were cleared by arrest or exceptionally cleared.

- Larceny was the largest category of serious crime reported for Minnesota in 2011 with a total of 100,636 offenses reported. Larceny was also the largest category of serious crime reported for the state in 2010 with 101,616 total offenses reported.

Violent Crimes

Violent crime in Minnesota accounted for 8 percent of all crime index offenses reported in 2011. There were 11,876 murders, forcible rapes, robberies, and aggravated assaults for the year. Compared with the 12,661 total violent crimes reported for 2010, the 2011 figure represents a 6.2 percent decrease in violent crime for the state. This compares to a 4.0 percent decrease in violent crime for the nation in 2011 based on preliminary figures released by the F.B.I. in May, 2012. The number of violent crimes for the state per 100,000 population for 2011 was 224, while in 2010 there were 240 per 100,000 population.

- **Murder** - Offenses involving murder totaled 73 in 2011 in Minnesota compared to 90 in 2010, a decrease of 18.9 percent.

- **Rape** - Minnesota registered 2,080 rapes in 2011 and 2,230 in 2010, a decrease of 6.7 percent.

- **Robbery** - There were 3,359 robberies in Minnesota in 2011 compared to 3,363 offenses in 2010, a decrease of 0.1 percent.

- **Aggravated Assault** - Offenses involving aggravated assault numbered 6,364 in 2011 compared to 6,978 aggravated assaults in 2010, a decrease of 8.8 percent.

Property Crimes

Property crime in Minnesota in 2011 amounted to 92 percent of the crime index offenses for that year. There were a total of 134,373 burglaries, larcenies, motor vehicle thefts, and arsons actually reported in 2011. Compared with the 134,636 offenses reported in 2010, the 2011 figure represents a 0.2 percent decrease in property crime for the state. Property crime for the nation in 2011 declined from the 2010 figure, showing a 0.8 percent decrease based on preliminary figures released by the F.B.I. in May, 2012. The number of property crimes for the state per 100,000 population for 2011 was 2,533 and in 2010 it was 2,557.

- **Burglary** - There were 25,153 burglaries in Minnesota in 2011 compared to 23,947 offenses in 2010, an increase of 5 percent.

- **Theft/Larceny** - Offenses involving larcenies in 2011 totaled 100,636 compared to 101,616 offenses in 2010, a decrease of 1 percent.

- **Motor Vehicle Theft** - In 2011 there were 7,927 offenses of motor vehicle theft in Minnesota, compared to the 8,398 offenses reported in 2010, a decrease of 5.6 percent.

- **Arson** - In 2011 there were 657 offenses of arson in Minnesota, compared to the 675 offenses reported in 2010, a decrease of 2.7 percent.

* Minnesota crime rates per 100,000 are based on a 5,303,925 state population estimate from the F.B.I. for 2010.

TOTAL ARRESTS*

Law Enforcement agencies within Minnesota's 5,303,925 reporting population area accounted for 178,469 total arrests in 2011.

- **ADULT ARRESTS** - Arrests for adults in 2011 totaled 142,277 and in 2010 arrests equaled 147,585.

- **JUVENILE ARRESTS** - The total number of juveniles arrested in 2011 for criminal offenses totaled 36,192 and in 2010 there were 38,793 juveniles arrested.

*Total arrests represent all arrests for adults and juveniles in either a Part I (serious) or Part II (less serious) criminal offense. An arrest in the Uniform Crime Reporting sense refers to a form of detention by depriving an individual of his personal liberties by a form of legal authority.

FIGURE 1
NUMBER OF VIOLENT CRIMES REPORTED
2007 – 2011

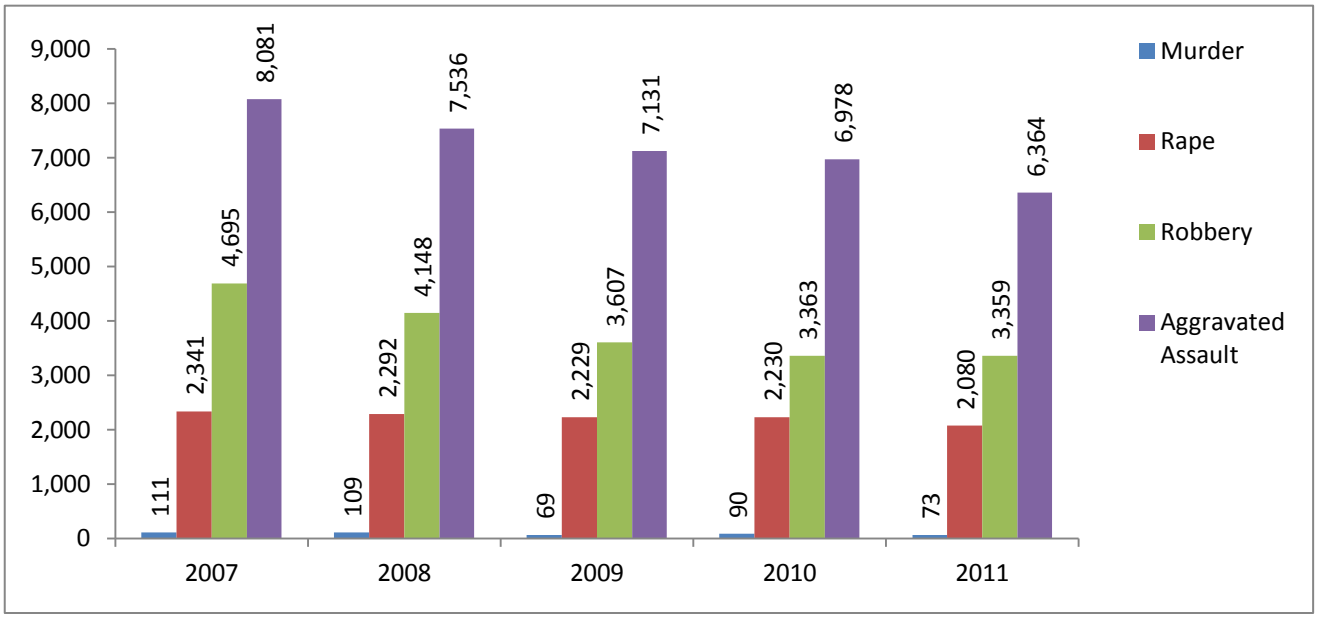

FIGURE 2
NUMBER OF PROPERTY CRIMES REPORTED
2007-2011

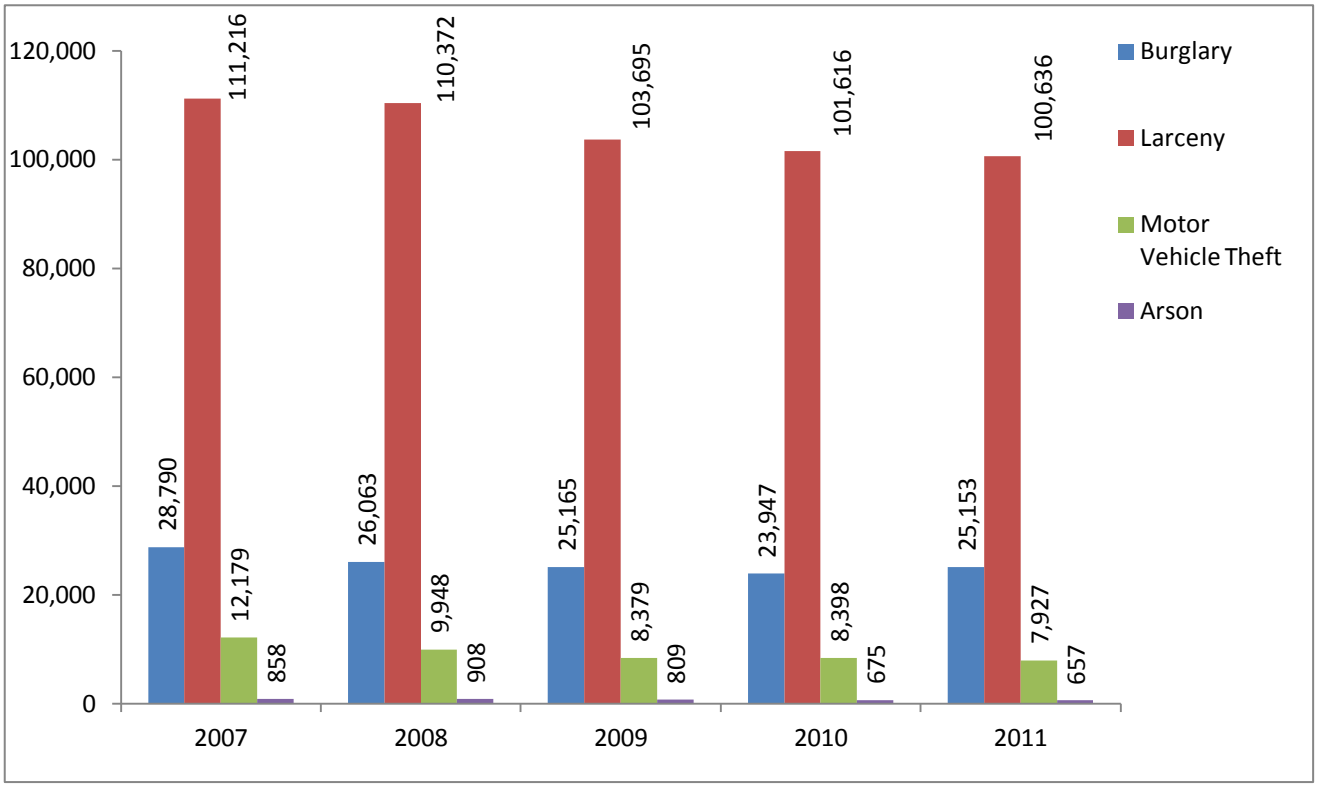

CRIMES OF VIOLENCE

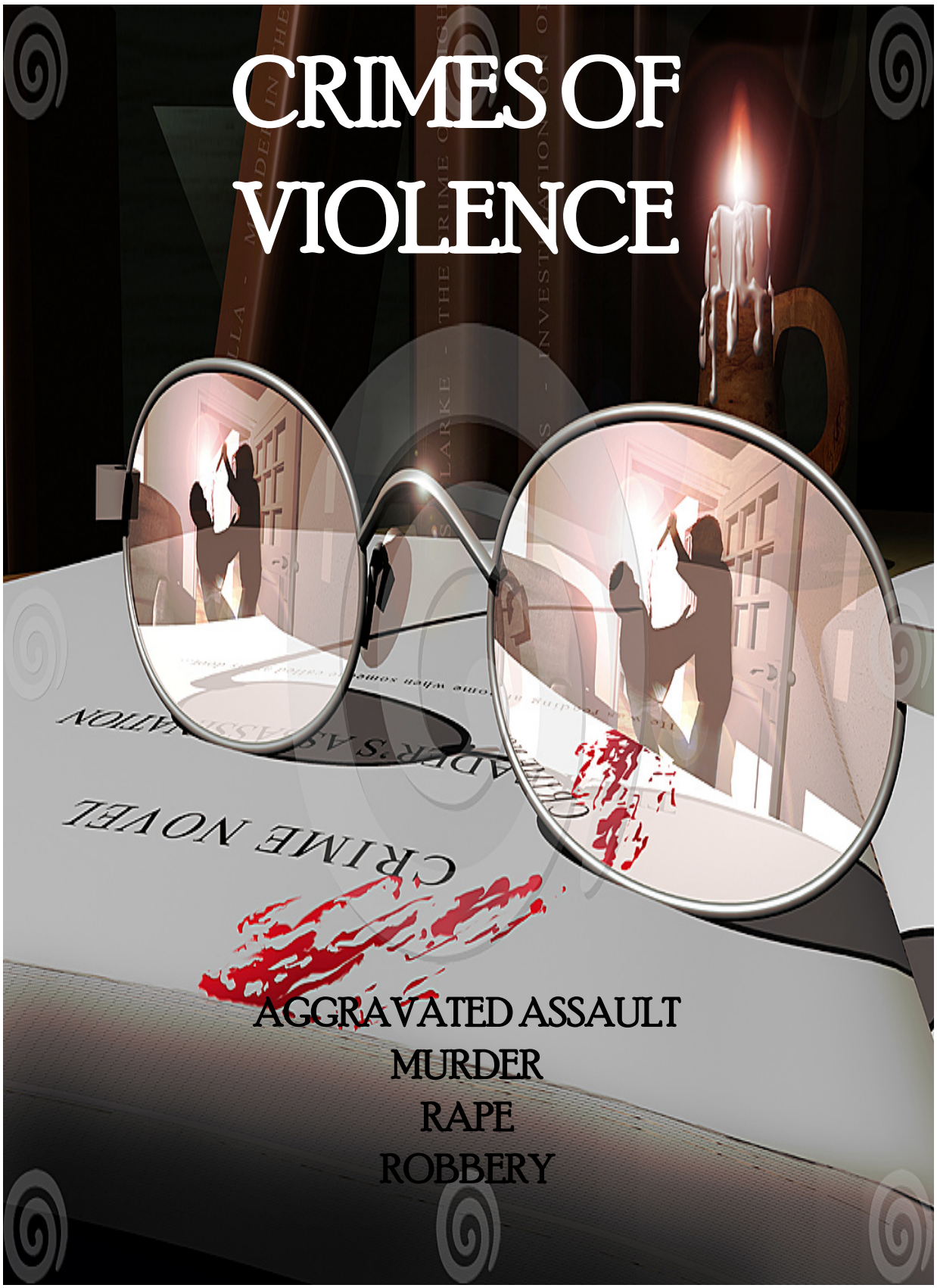

AGGRAVATED ASSAULT
MURDER
RAPE
ROBBERY

CRIMINAL HOMICIDE - MURDER

Criminal homicide involves those offenses of murder and non-negligent homicide that are classified as willful felonious deaths as distinguished from deaths caused by negligence. "Attempts to kill" are scored as aggravated assaults and not as murder. Justifiable or excusable homicides, suicides, accidental deaths, and deaths due to negligence are not tabulated in the state homicide total.

SUMMARY ANALYSIS

- In 2011 there were 96 homicides reported for the state. Of that number, 8 offenses were ruled negligent leaving a murder and non-negligent homicide total of 88 which is reflected in Table 10.

- Of the 88 murder and non-negligent homicides reported in 2011, 15 offenses were listed as unfounded. Of the 15 unfounded homicides, 11 were justifiable.

- There were 73 actual criminal homicides reported for the state, with 54 of these offenses cleared by arrest. This represents a 74 percent clearance rate for that year.

- The crime rate for homicide in 2011 was 1 per 100,000 population.

- Homicide offenses represented 0.6 percent of the total violent crimes, with one averaged approximately every five days.

SUPPLEMENTARY HOMICIDE INFORMATION

Supplementary Homicide Reports are manually submitted to the Bureau of Criminal Apprehension by law enforcement agencies reporting homicides during the year. These reports provided additional information on the homicide offenses. The following information was compiled from reports on 73 criminal homicides during 2011.

Relationship of the Victim to the Offender(s)

- 13 homicide victims were killed by a member of their nuclear family.

- 45 homicide victims were killed by a non-nuclear family members or friends/ acquaintances.

- 6 homicide victims were strangers to their assailants. In 23 homicides incidents the relationships were unknown.

Firearms Used to Commit Homicides

- 61 0f the weapons used in homicide incidents were some type of firearm (73 percent).

    - 13 (18 percent) of the 73 homicide victims were killed by a family member using some type of firearm.

    - 25 (34 percent) homicide victims were killed by person(s) known to them outside of their family using a firearm. 2 (3 percent) were killed by strangers using a firearm and for 17 victims (23 percent) who were killed by some type of firearm, the relationship of victim to offender was unknown.

A breakdown of weapons used appears on page 17, Fig. 4.

FIGURE 3

Number of Criminal Homicides by Relationship to Offender

Figure 3.1 Victim to Offender Relationship Summary - 2011

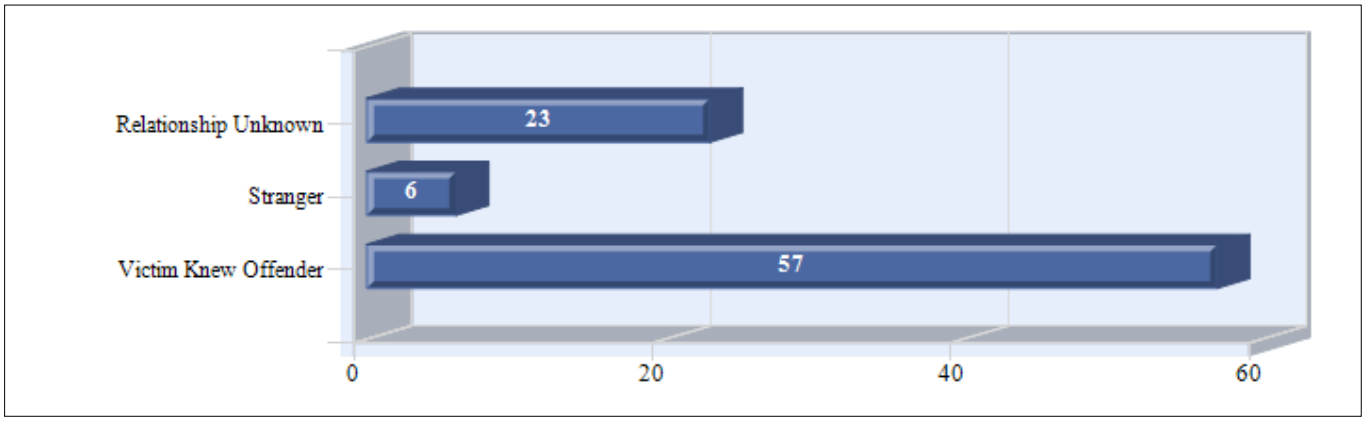

Figure 3.2 Number of Criminal Homicide Victims by Relationship within Family

(Victim was the _____ of the Offender)

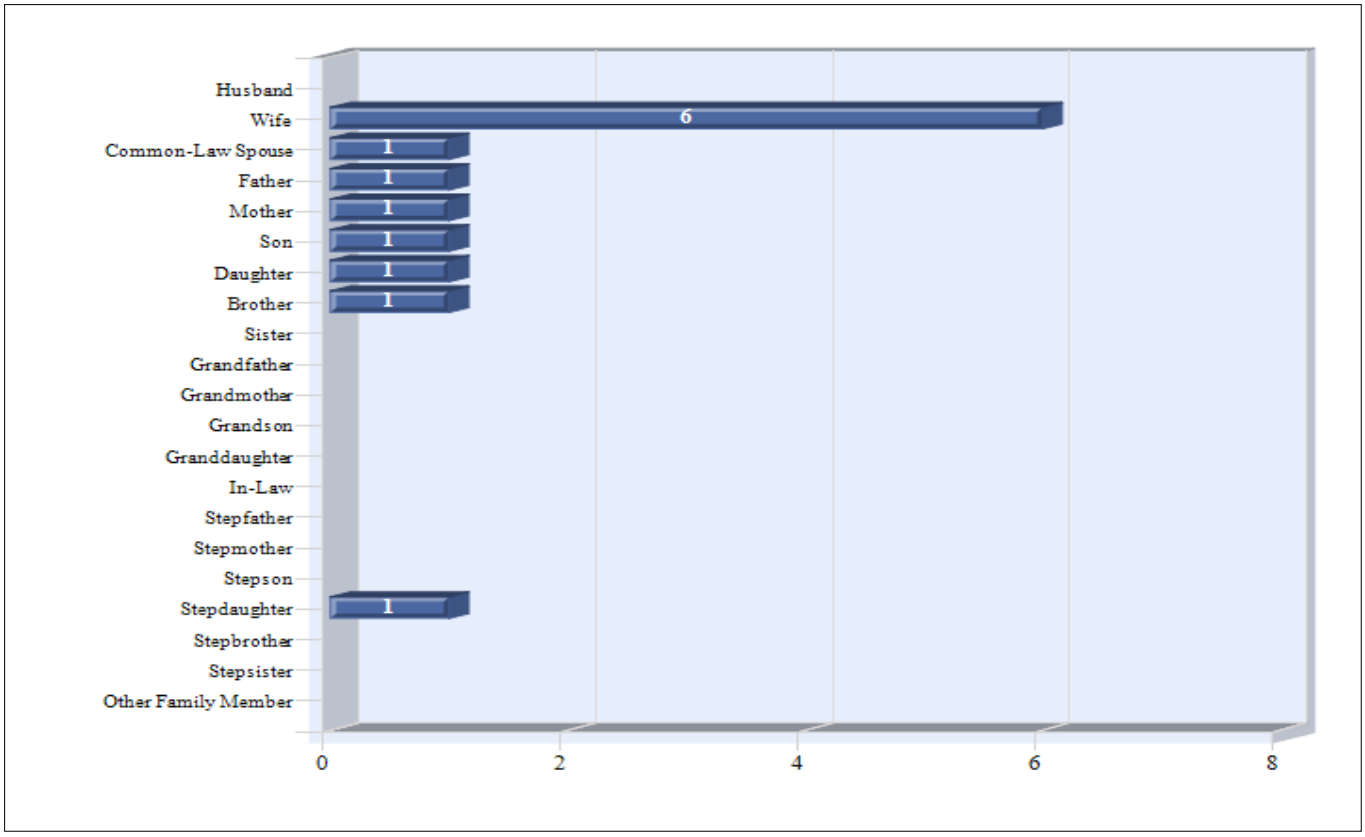

Total Murder/Non-Negligent Manslaughter Criminal Homicide Incidents for 2011 = 69

Total Criminal Homicide Victims for 2011 = 73 Total Criminal Homicide Offenders for 2011 = 83

Relationships between victims and offenders = 86

NOTE: Starting in 2011, relationships are counted between each offender and each victim, so therefore, the number of relationships has increased since 2010. One Victim can now be tied to multiple offenders so therefore the victim count is not a one-to-one match to the total relationships represented.

Figure 3.3 Relationship Outside Family, but Known

(Victim was an/the _____ of the Offender)

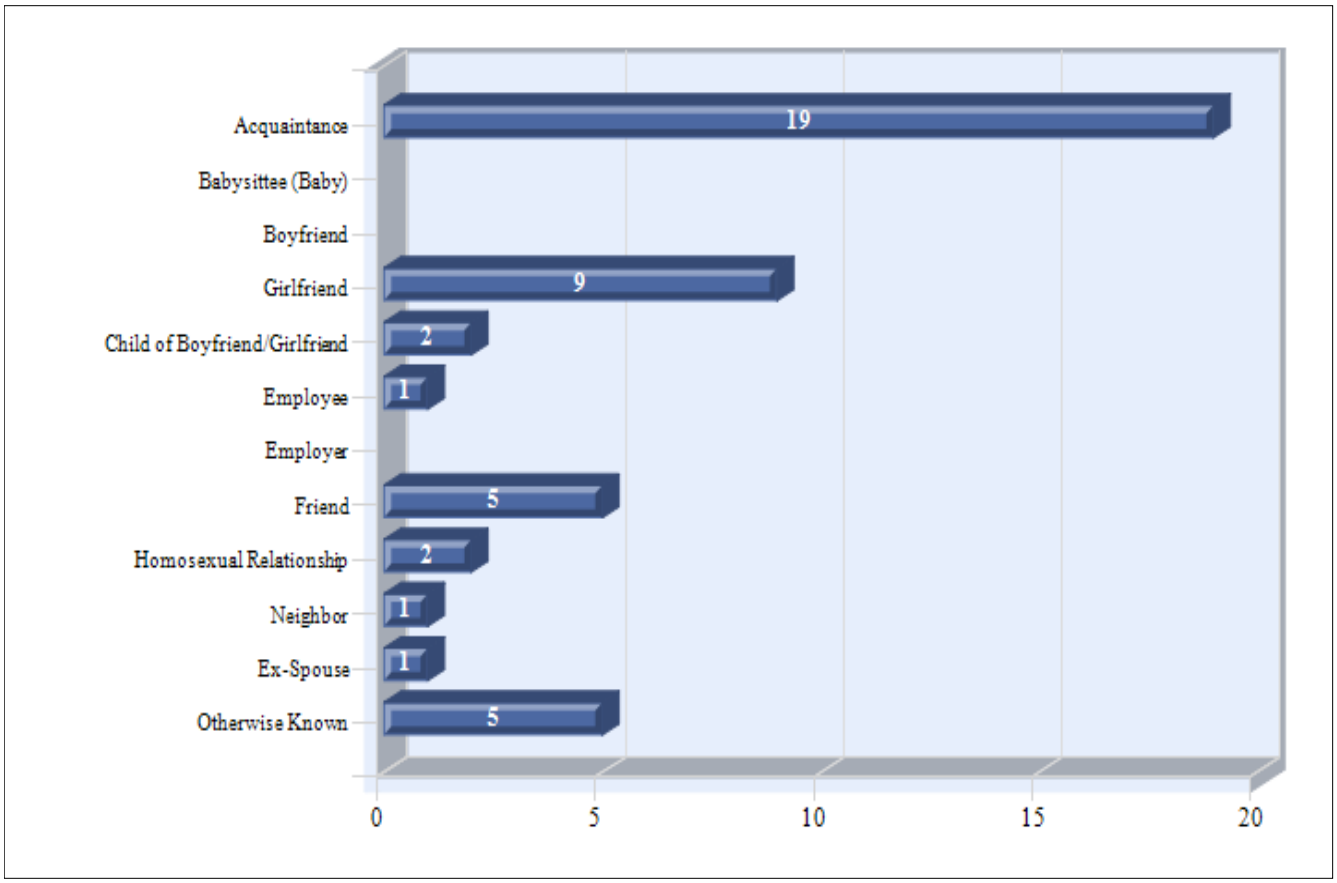

Figure 3.4 Victim was Stranger or Relationship was Unknown

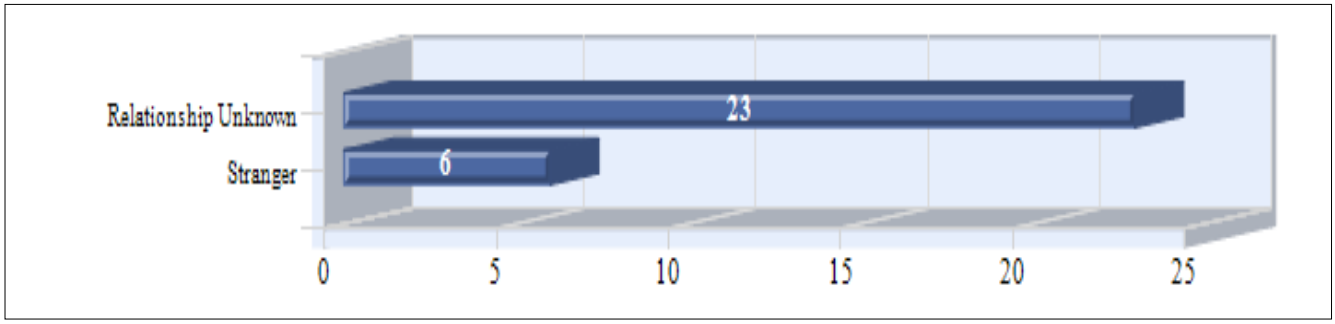

Total Murder/Non-Negligent Manslaughter Criminal Homicide Incidents for 2011 = 69

Total Criminal Homicide Victims for 2011 = 73 Total Criminal Homicide Offenders for 2011 = 83

Relationships between victims and offenders = 86

NOTE: Starting in 2011, relationships are counted between each offender and each victim, so therefore, the number of relationships has increased since 2010. One victim can now be tied to multiple offenders so therefore the victim count is not a one-to-one match to the total relationships represented.

FIGURE 4

Count of Weapons Used in Committing Criminal Homicides - 2011

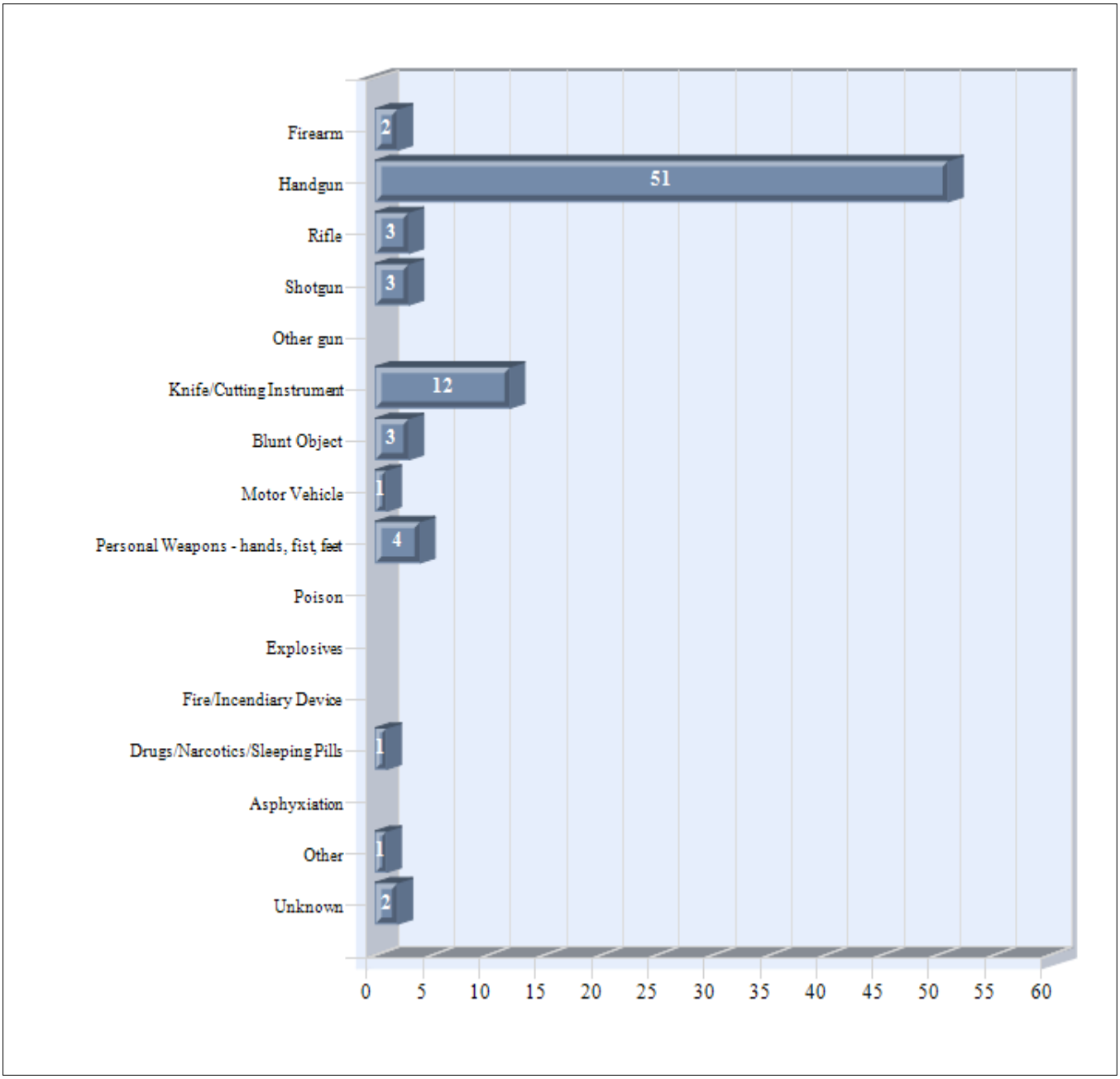

In 2011 there were 83 weapons used in 69 criminal homicide incidents that killed 73 victims.

FIGURE 5

Criminal Homicide Incidents - 2011

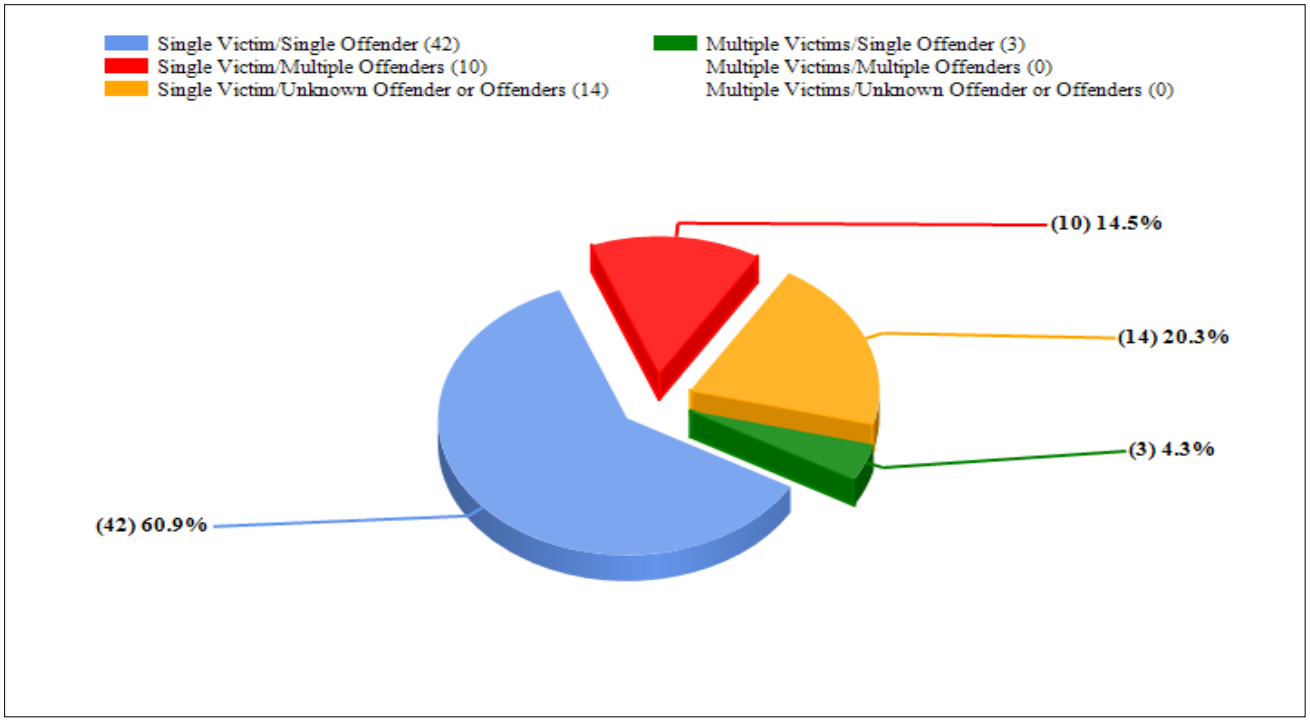

FIGURE 6

Criminal Homicide Victims and Offenders 2008 – 2011

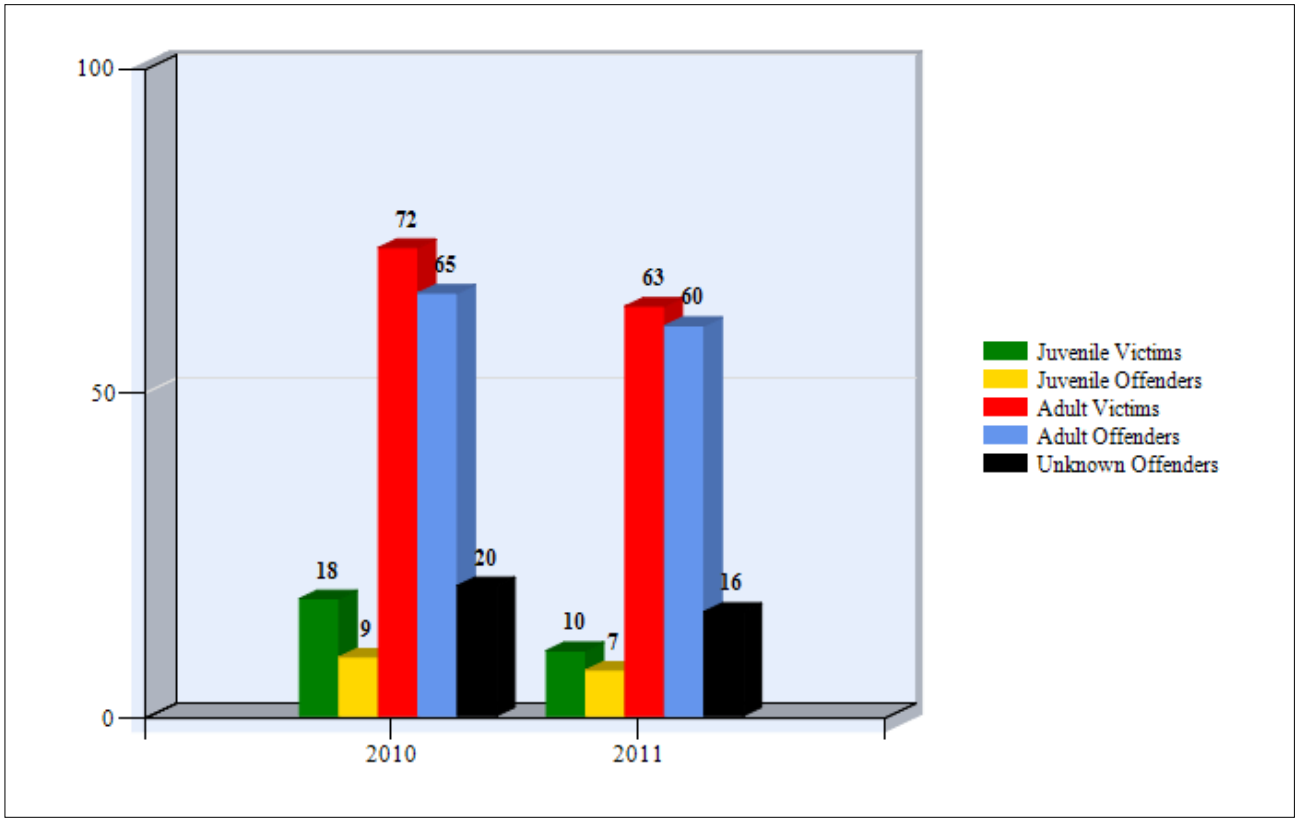

FIGURE 7
Criminal Homicide Circumstances For – 2011

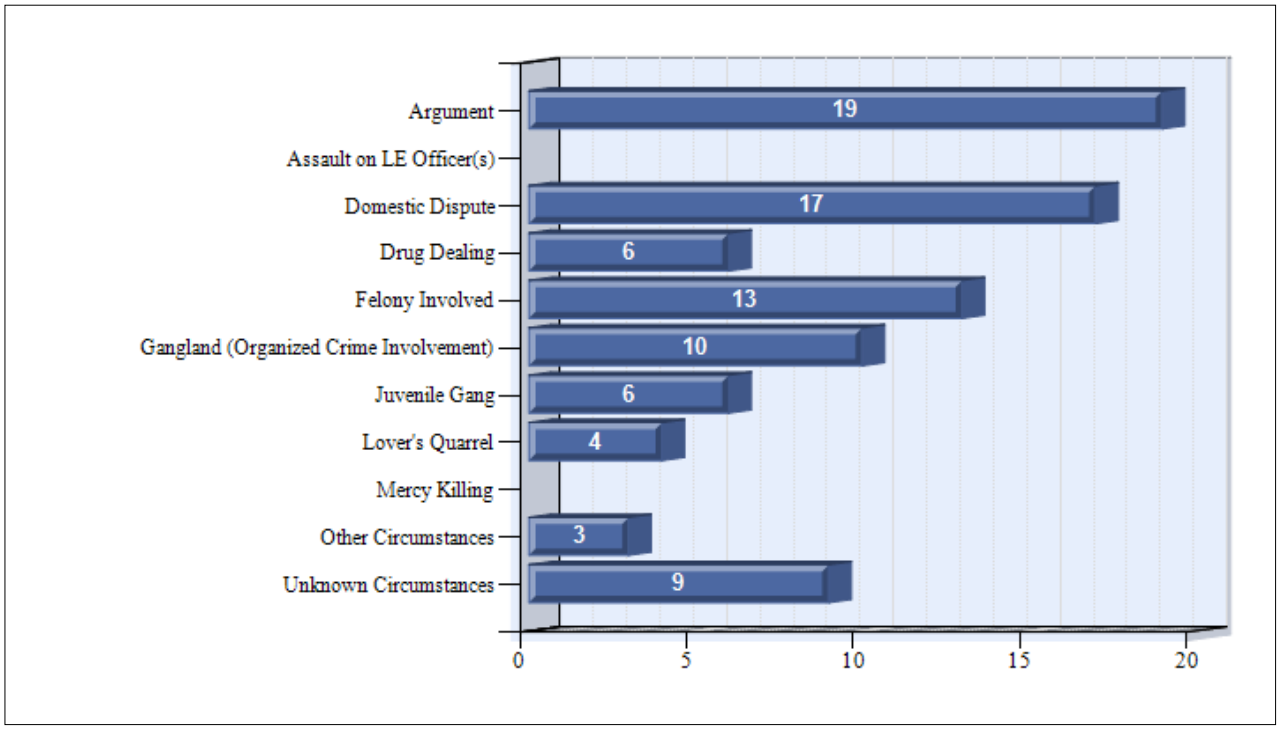

Note: Up to two circumstances may be selected for each incident

Number of Criminal Homicide Incidents: 69

FIGURE 8
Type of Felony Involved – 2011

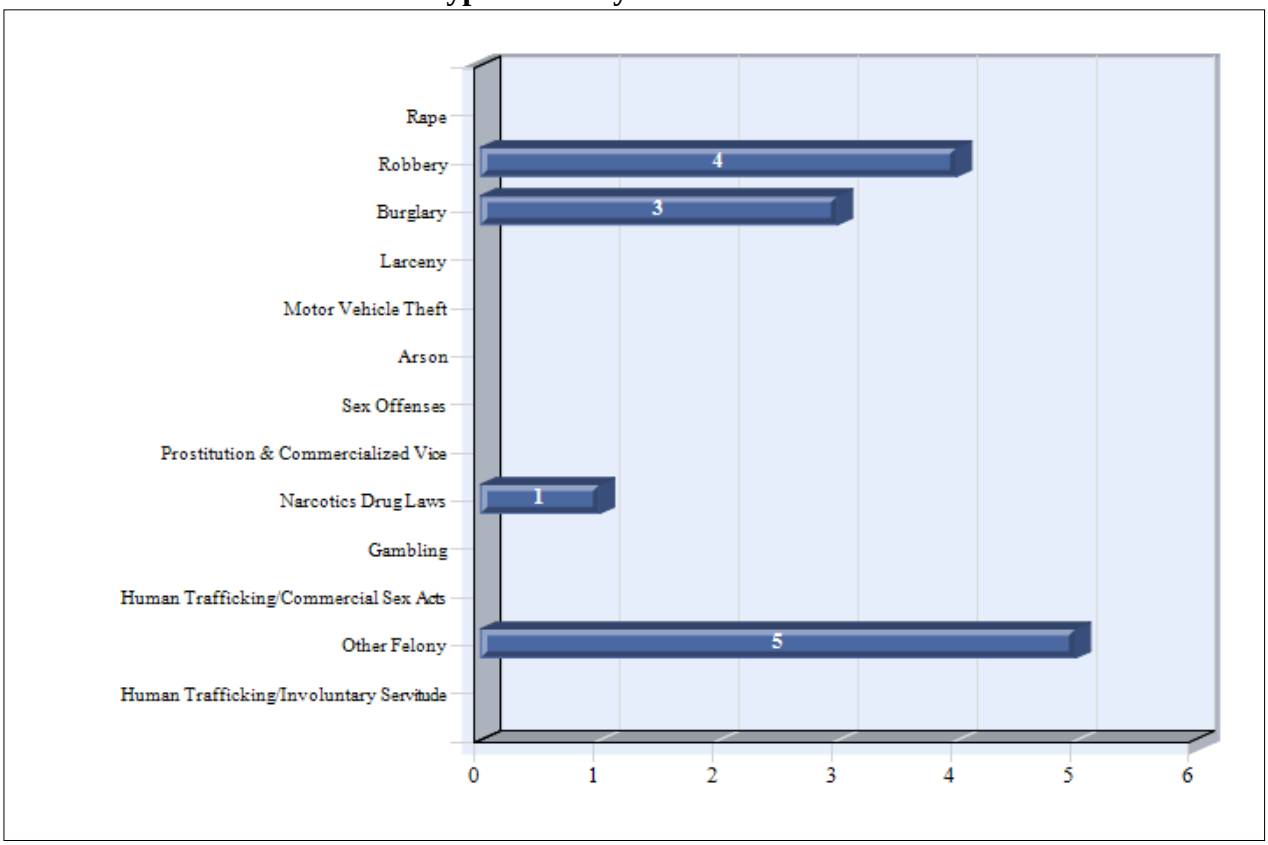

TABLE 2

CRIMINAL HOMICIDE VICTIMS BY AGE, SEX, AND RACE - 2011

Summary:

- The highest number of criminal homicide victims for a single age group was 20-24 with 15 victims (20.5%).
- The second highest number of criminal homicide victims for a single age group was 25-29 with 9 victims (12.3%).
- 45 criminal homicide victims were male (63%) compared to 68 (51%) in 2010.
- 37 criminal homicide victims were White (51%) followed by 30 Black or African American (41%).

CRIMINAL HOMICIDES			GENDER			RACE					
Age	Victim Count	% of Total Victims	Male	Female	Unknown	White	Black or African American	American Indian or Alaska Native	Asian**	Native Hawaiian or Other Pacific Islander**	Unknown
Unborn*	1	1.4%	0	0	1	0	0	0	0	0	1
0-9	4	5.5%	3	1	0	3	1	0	0	0	0
10-14	2	2.7%	2	0	0	0	2	0	0	0	0
15-19	8	11.0%	4	4	0	4	3	1	0	0	0
20-24	15	20.5%	10	5	0	3	11	1	0	0	0
25-29	9	12.3%	6	3	0	3	5	1	0	0	0
30-34	7	9.6%	6	1	0	3	3	0	1	0	0
35-39	5	6.8%	4	1	0	2	3	0	0	0	0
40-44	7	9.6%	3	4	0	6	1	0	0	0	0
45-49	3	4.1%	2	1	0	2	0	1	0	0	0
50-54	8	11.0%	2	6	0	8	0	0	0	0	0
55-59	2	2.7%	2	0	0	1	1	0	0	0	0
60-64	1	1.4%	1	0	0	1	0	0	0	0	0
Over 64	1	1.4%	0	1	0	1	0	0	0	0	0
TOTAL	73	100.0%	45	27	1	37	30	4	1	0	1

* The 'Unborn' age category is considered a homicide by the State of Minnesota, but not by the FBI. Minnesota began collecting this category on new forms in 2011. This is a new reporting category in 2011.

** In 2010 the FBI approved the separation of a single category "Asian or Pacific Islander" into two categories, "Asian" and "Native Hawaiian or Other Pacific Islander". The State of Minnesota began collecting these new categories in 2011. Not all agencies have separated these two new reporting categories; so therefore, the actual count of individuals within the "Native Hawaiian or Other Pacific Islander" category may still be being reported under the "Asian" category.

TABLE 3

CRIMINAL HOMICIDE OFFENDERS BY AGE, SEX, AND RACE - 2011

Summary:

- 16 (19.3%) of the criminal homicide offenders were Unknown
- The next highest age group was 15-19 with 11 offenders (13.3%).
- 65 criminal homicide offenders were male (96%) compared to 37 (39%) in 2010.
- 33 criminal homicide offenders were Black or African American (40%) followed by 29 White (35%).

CRIMINAL HOMICIDES			GENDER			RACE					
Age	Number of Offenders	% of Total	Male	Female	Unknown	White	Black or African American	American Indian or Alaska Native	Asian**	Native Hawaiian or Other Pacific Islander**	Unknown
Under 10	0	0.0%	0	0	0	0	0	0	0	0	0
10-14	0	0.0%	0	0	0	0	0	0	0	0	0
15-19	11	13.3%	10	1	0	2	9	0	0	0	0
20-24	11	13.3%	11	0	0	5	4	2	0	0	0
25-29	10	12.0%	10	0	0	5	3	2	0	0	0
30-34	10	12.0%	9	1	0	1	9	0	0	0	0
35-39	5	6.0%	5	0	0	2	3	0	0	0	0
40-44	3	3.6%	2	1	0	1	1	1	0	0	0
45-49	5	6.0%	5	0	0	4	0	0	1	0	0
50-54	9	10.8%	9	0	0	6	3	0	0	0	0
55-59	1	1.2%	1	0	0	1	0	0	0	0	0
60-64	0	0.0%	0	0	0	0	0	0	0	0	0
Over 64	2	2.4%	2	0	0	2	0	0	0	0	0
Unknown	16	19.3%	1	0	15	0	1	0	0	0	15
TOTAL	83	99.9%	65	3	15	29	33	5	1	0	15

** In 2010 the FBI approved the separation of a single category "Asian or Pacific Islander" into two categories, "Asian" and "Native Hawaiian or Other Pacific Islander". The State of Minnesota began collecting these new categories in 2011. Not all agencies have separated these two reporting categories: so therefore, the actual count of individuals within the "Native Hawaiian or Other Pacific Islander" may still be being reported under the "Asian" category.

TABLE 4

2011 HOMICIDES - CRIMINAL, NEGLIGENT AND JUSTIFIABLE INCIDENTS/VICTIMS BY REPORTING AGENCY

Agency Reporting	Agency ORI	Homicides	Negligent Manslaughter	Murder and Non-negligent Manslaughter		
		Reported Total Victims	Total Negligent Victims	Total Justifiable Victims	Criminal Homicide Incidents	Criminal Homicide Victims
Anoka County Sheriff	MN0020000	1	0	0	1	1
Anoka Police Dept	MN0020100	1	0	0	1	1
Blaine Police Dept	MN0020200	1	1	0	0	0
Brooklyn Center Police Dept	MN0270200	1	1	0	0	0
Brooklyn Park Police Dept	MN0270300	5	0	0	4	5
Burnsville Police Dept	MN0190100	2	1	0	1	1
Carlton County Sheriff	MN0090000	2	0	0	1	2
Cass County Sheriff	MN0110000	2	0	0	2	2
Centennial Lakes Police Dept	MN0020300	1	0	0	1	1
Chaska Police Dept	MN0100200	1	0	0	1	1
Chisago County Sheriff	MN0130000	1	1	0	0	0
Coon Rapids Police Dept	MN0020500	2	0	0	2	2
Crow Wing County Sheriff	MN0180000	1	0	0	1	1
Duluth Police Dept	MN0690600	1	0	1	0	0
Eden Prairie Police Dept	MN0272600	1	1	0	0	0
Golden Valley Police Dept	MN0270800	1	0	1	0	0
Kandiyohi County Sheriff	MN0340000	1	0	0	1	1
Little Falls Police Dept	MN0490100	1	0	0	1	1
Mankato Dept of Public Safety	MN0070100	2	0	1	1	1
Martin County Sheriff	MN0460000	1	0	0	1	1
Minneapolis Police Dept	MN0271100	37	0	6	31	31
New Hope Police Dept	MN0271400	1	0	0	1	1
Northfield Police Dept	MN0660200	1	0	0	1	1
Oakdale Police Dept	MN0820800	3	0	0	1	3
Otter Tail County Sheriff	MN0560000	2	0	0	2	2
Park Rapids Police Dept	MN0290100	1	0	0	1	1
Proctor Police Dept	MN0691300	1	1	0	0	0
Rochester Police Dept	MN0550100	1	0	0	1	1
Roseville Police Dept	MN0620800	1	0	1	0	0
St Cloud Police Dept	MN0730400	1	1	0	0	0
St Louis Park Police Dept	MN0272100	1	0	0	1	1
St Paul Police Dept	MN0620900	8	0	0	8	8
Todd County Sheriff	MN0770000	1	0	0	1	1
Vadnais Heights Police Dept	MN0621300	1	0	0	1	1
Virginia Police Dept	MN0691400	1	0	0	1	1
Zumbrota Police Dept	MN0250800	1	0	1	0	0
STATE TOTAL		**91**	**7**	**11**	**69**	**73**

In 2011, 91 homicide victims were reported. 7 victims died as a result of negligent manslaughter, leaving 84 murder and non-negligent homicide victims.

Of the 84 murder and non-negligent manslaughter homicide victims, 11 were justifiable, leaving a total of 73 criminal homicide victims.

Agency Reporting	Homicides	Negligent Manslaughter	Murder and Non-negligent Manslaughter		
	Reported Total Victims	Total Negligent Victims	Total Justifiable Victims	Criminal Homicide Incidents	Criminal Homicide Victims
Urban Total	79	6	11	59	62
Rural Total	12	1	0	10	11
Zero Population Agencies*	0	0	0	0	0
STATE TOTAL	**91**	**7**	**11**	**69**	**73**

*Zero Population agencies are considered Non-City entities and have no population reported. (ex. Metropolitan Airport PD)

FORCIBLE RAPES - INCLUDING ATTEMPTS

Forcible rape is the carnal knowledge of a female using force and committed against her will. Uniform Crime Reporting needs require rape to be divided into two categories: (1) Rape by force, and (2) Attempted rape. Statutory rape and other sex offenses are excluded from this category. Though UCR only collects information about female victims, Minnesota includes male victims as well. All figures presented will include both male and female victims.

SUMMARY ANALYSIS

- For the 2,252 rapes reported in 2011, 172 were listed as unfounded.
- Of the 2,080 reported actual rapes that occurred in Minnesota in 2011; 1,955 were by force while 125 were recorded as attempted rapes.
- Of the total rapes occurring in 2011, 935 or 45 percent were cleared by arrest. Of this total, 94 were cleared with the arrest of a juvenile.*
- The crime rate for rape in 2011 represented 39 per 100,000 population.
- The total number of rapes in 2011 represented 16 percent of the total violent crimes with 6 averaged per day.

Figure 9
Comparison of Percentage of Rapes Unfounded, Attempted and Cleared for Period 2007-2011

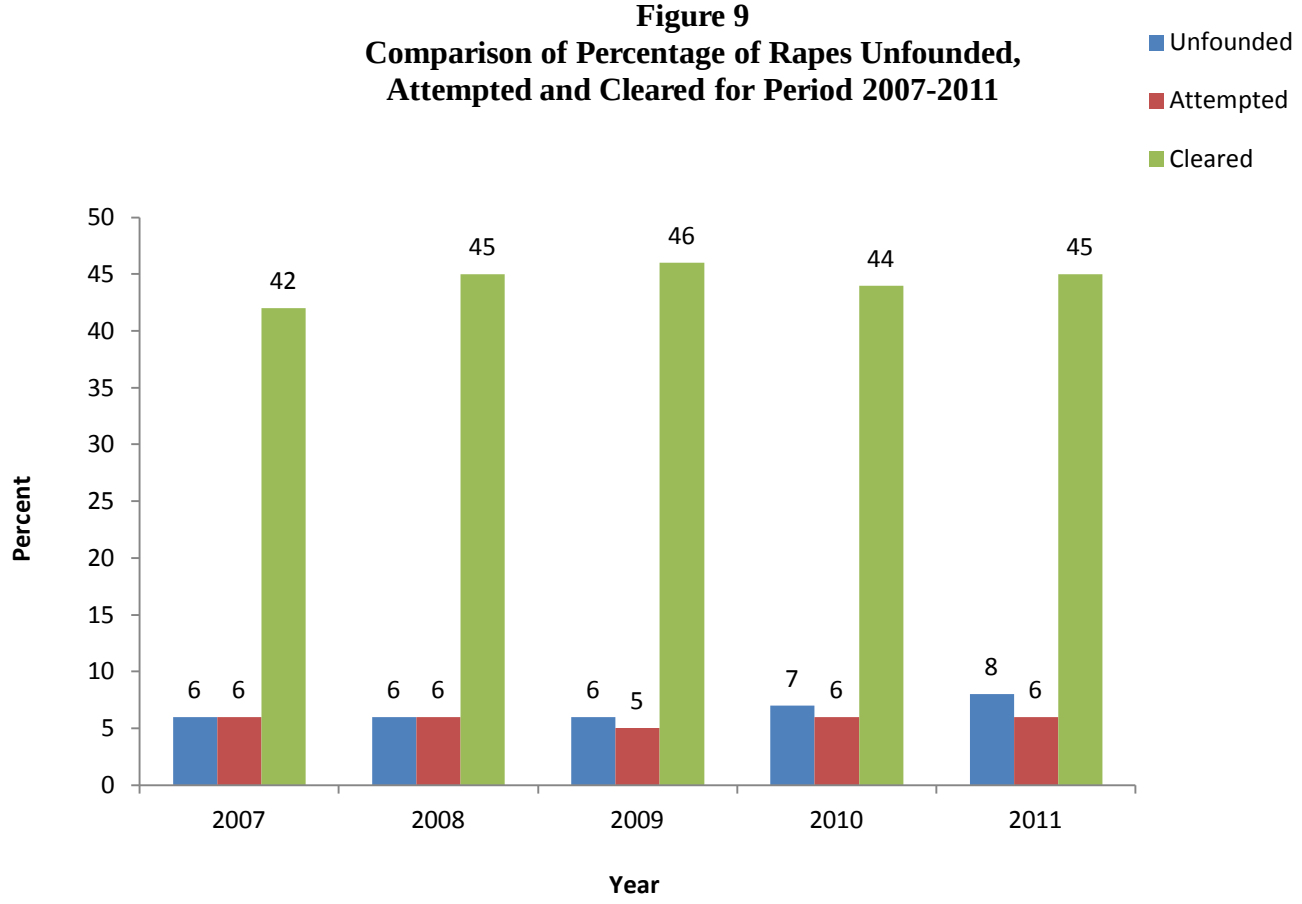

*Cases where an adult and a juvenile are arrested for a case are not counted as cleared by the arrest of a juvenile.

ROBBERY

Robbery involves the felonious and forcible taking of the property of another against his will, by violence or by placing the person in state of fear. The crime of robbery necessitates that a victim be present in order for it to be so classified. As a general rule, robbery differs from larceny in that it is aggravated by the threat and element of force. An attempt to commit a robbery, either armed or strong arm is counted as if the actual offense did occur.

SUMMARY ANALYSIS

- Of the 3,397 total robberies reported in 2011, 38 offenses were unfounded.
- Of the 3,359 actual robbery offenses that occurred in Minnesota in 2011, 988 or 29 percent were cleared by arrest. Of the 988 offenses that were cleared, 142 were cleared by the arrest of a juvenile.*
- The crime rate for robberies in 2011 amounted to 63 per 100,000 population.
- In 2011, robbery offenses represented 28 percent of the total violent crimes with 9 offenses averaged each day.

Figure 10
Types of Weapons Used for Robberies

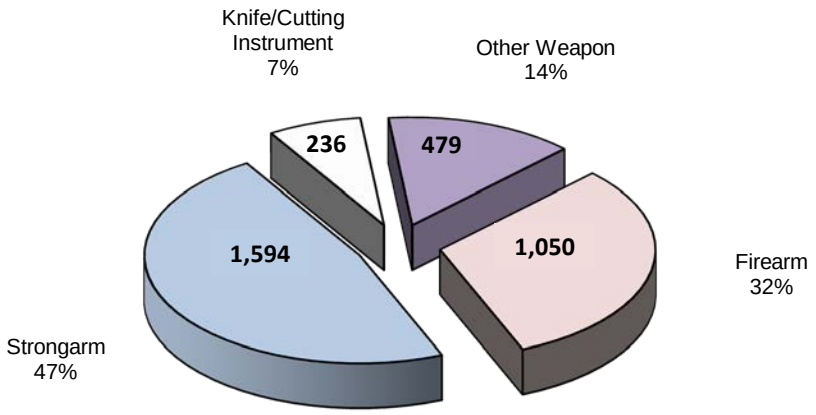

Total Robberies = 3,359

*Cases where an adult and a juvenile are arrested for a case are not counted as cleared by the arrest of a juvenile.

FIGURE 11
Average Stolen Property Loss Per Robbery Type For 2011

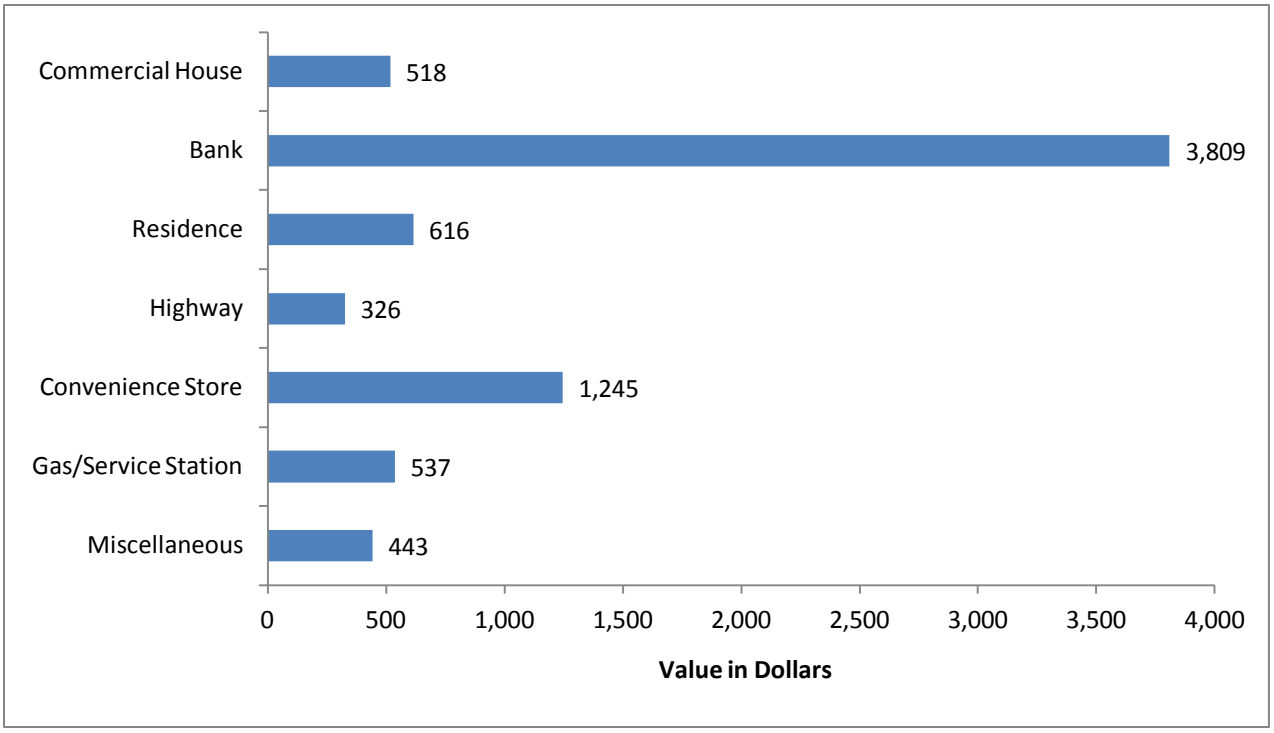

FIGURE 12
Stolen Property Value for Types of Robberies – 2011
Total Value = $1,540,972

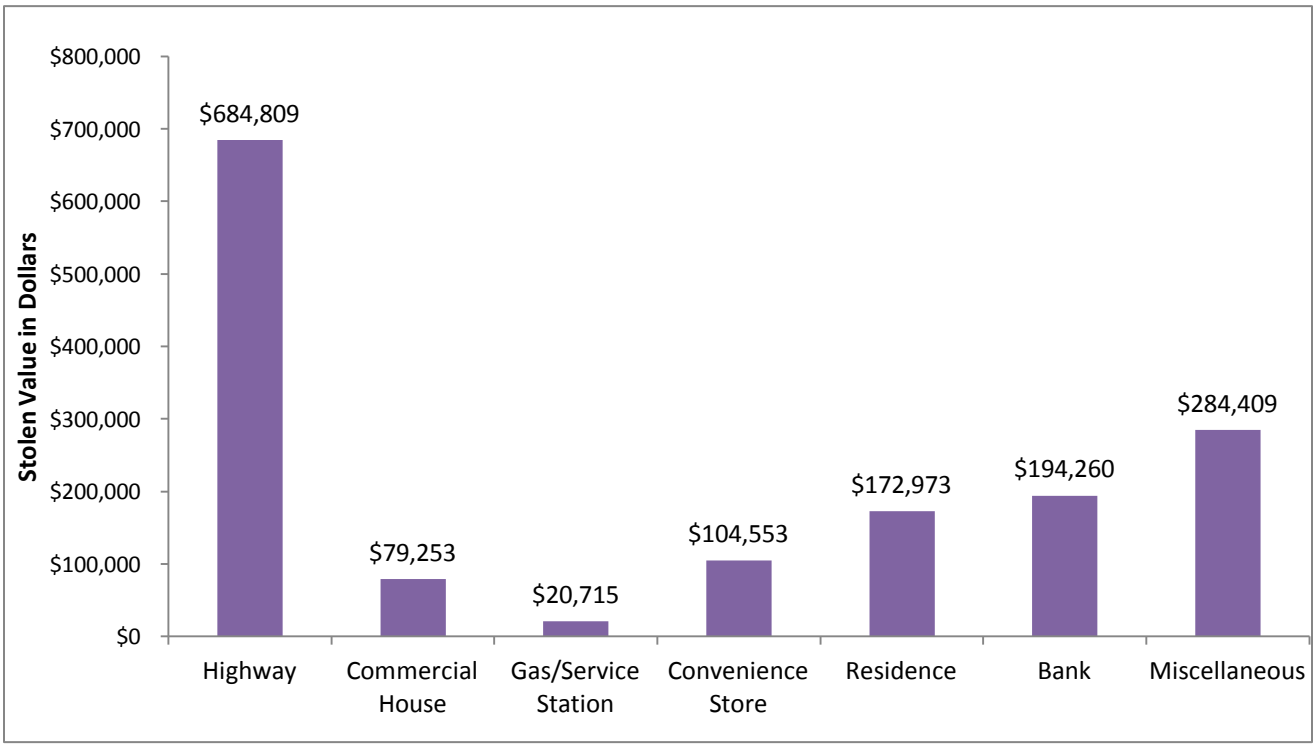

AGGRAVATED ASSAULT

The definition of assault involves an attempt or offer with unlawful force or violence to do physical injury to another. An aggravated assault may be committed with a gun, knife or cutting instrument, other dangerous weapons such as clubs, or through the use hands, fists or feet. Assault with intent to commit murder is also listed as aggravated assault.

All assaults, where no weapon is used, which result in minor injuries are classified as non-aggravated assaults or simple assaults and are not counted in the crime index total.

SUMMARY ANALYSIS

- Of the 6,445 total aggravated assault offenses reported in 2011, 81 were reported as unfounded.
- For the total 6,364 actual aggravated assaults occurring in Minnesota in 2011, 4,165 or 65 percent were cleared by arrest. Of the 4,165 assaults cleared by arrest, 487 were cleared with the arrest of a juvenile.*
- The crime rate for assaults in 2011 was 120 per 100,000 population.
- In 2011, aggravated assault offenses accounted for 54 percent of the total violent crimes with 17 averaged per day.

Figure 13
Types of Weapons Used for Aggravated Assaults in 2011

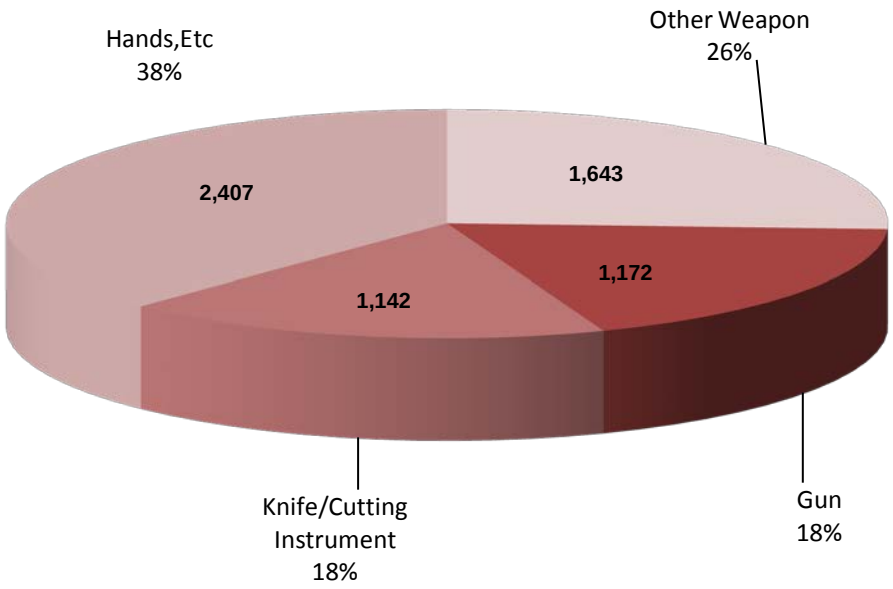

Total Aggravated Assaults = 6,364

*Cases where an adult and a juvenile are arrested for a case are not counted as cleared by the arrest of a juvenile.


CRIMES AGAINST
PROPERTY
BURGLARY
LARCENY
MOTERVEHICLE THEFT

BURGLARY

Burglary consists of the unlawful entry or attempted forcible entry of a structure to commit a theft or felony, even though no force may have been used to gain entry. Burglary is divided into three separate classes:

A. Forcible Entry
B. Unlawful Entry - No Force
C. Attempted Forcible Entry

Supplementary information is collected that denotes the time and place of occurrence.

SUMMARY ANALYSIS

- Of the total 25,588 burglary offenses reported for the state in 2011, 435 offenses were unfounded.
- There were a total of 25,153 actual burglaries that occurred in Minnesota in 2011. Of that total 3,303 offenses were cleared by arrest which amounted to a 13 percent clearance rate. For the total 3,303 offenses cleared by arrest, 327 were cleared with the arrest of a juvenile.*
- The crime rate for burglary in 2011 was 474 per 100,000 populations.
- In 2011, burglaries represented 19 percent of the total property crimes with 69 averaged per day.

Figure 14
Types of Burglaries in Minnesota for 2011

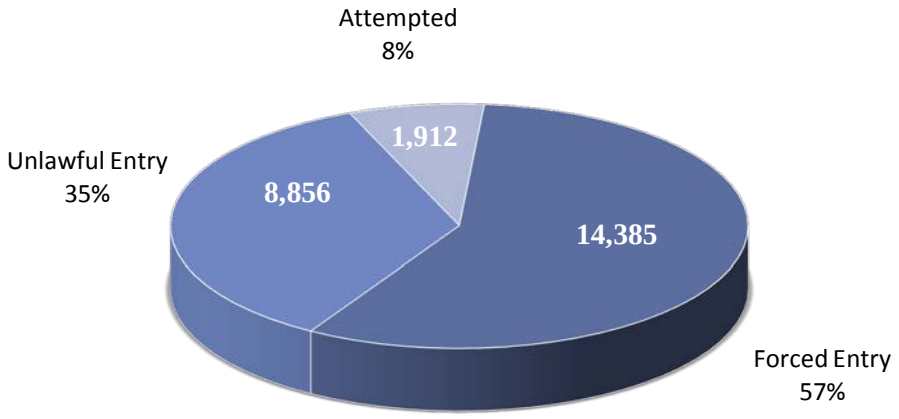

*Cases where an adult and a juvenile are arrested for a case are not counted as cleared by the arrest of a juvenile.

FIGURE 15
Residence/Non-Residence Burglaries
By Time of Day, 2007-2011

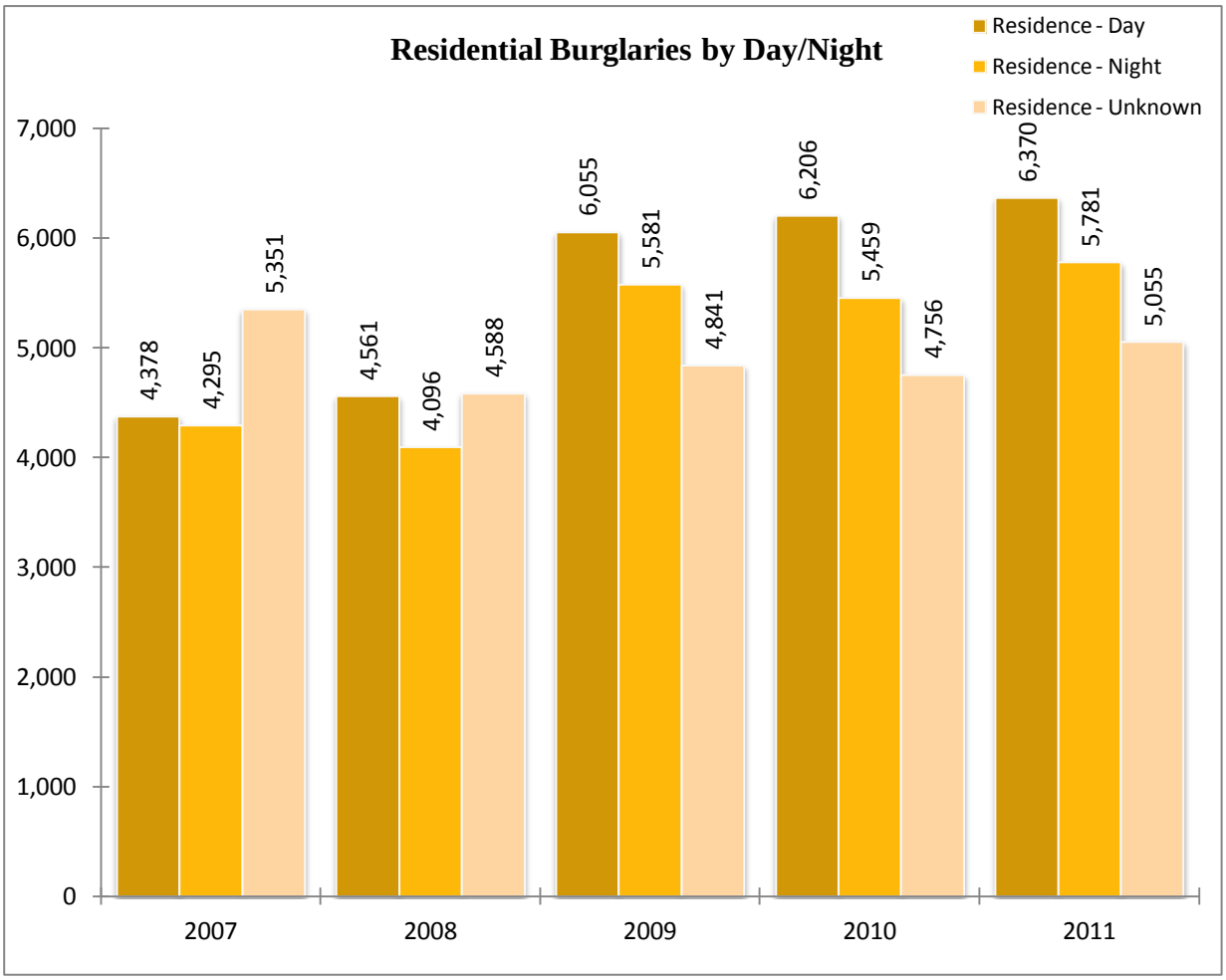

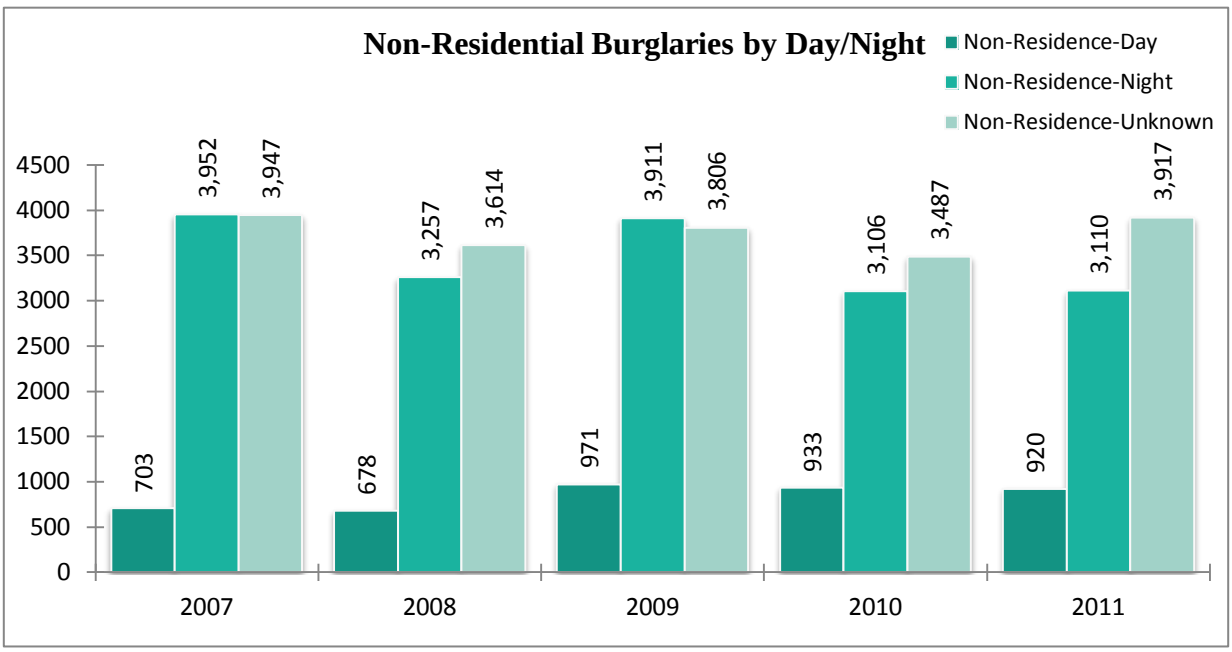

FIGURE 16
Total Burglaries by Place of Occurrence
And Stolen Property Values
2007-2011

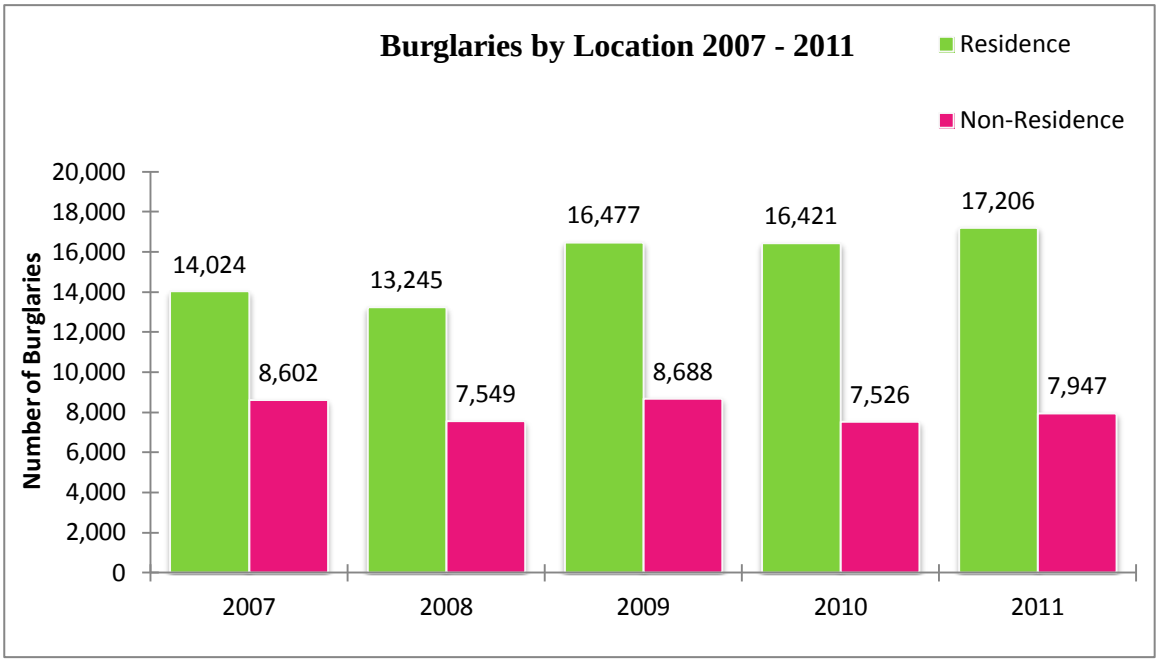

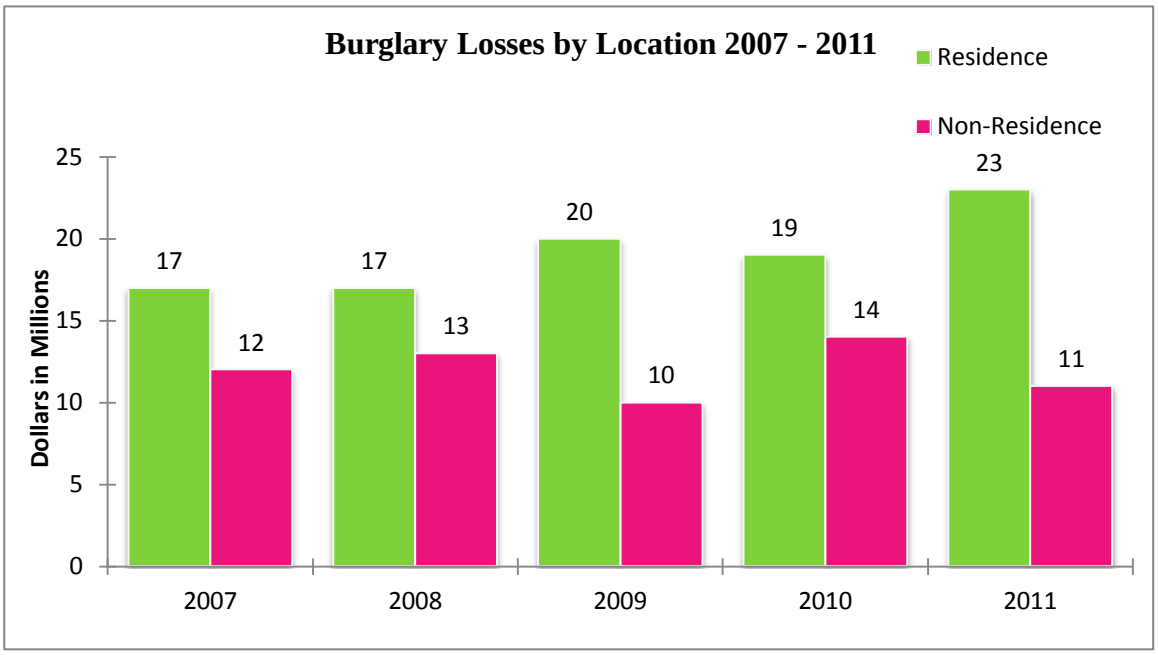

LARCENY

Larceny (theft) is the taking of the personal property of another with intent to permanently deprive him of ownership. Larceny figures will include all those offenses in which a theft (also attempted situations) occurred regardless of monetary loss assigned the stolen property.

SUMMARY ANALYSIS

- Of the total 102,931 larceny offenses reported for 2011, 2,295 were listed as unfounded.
- Of the 100,636 actual larceny offenses that occurred in Minnesota in 2011, 27,335 were cleared by arrest, representing a 27 percent clearance rate. Of the 27,335 larceny offenses that were cleared, 4,925 were cleared by the arrest of a juvenile*.
- Larceny in 2011 represented a crime rate of 1,897 per 100,000 population.
- The total number of larcenies for 2011 amounted to 75 percent of the total property crime figures with 276 averaged each day.

FIGURE 17
Comparison of Larceny Theft Offenses by Value Reported in Minnesota for 2011

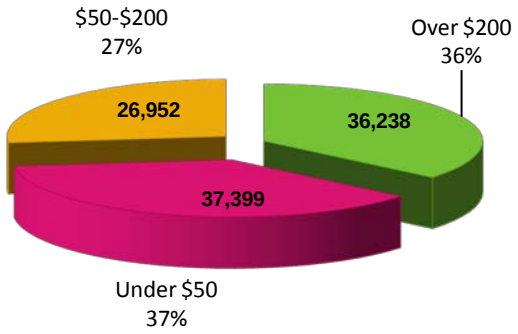

* Cases where an adult and a juvenile are arrested for a case are not counted as cleared by the arrest of a juvenile.

FIGURE 18
Total Larceny Thefts by Type Reported in Minnesota for 2011

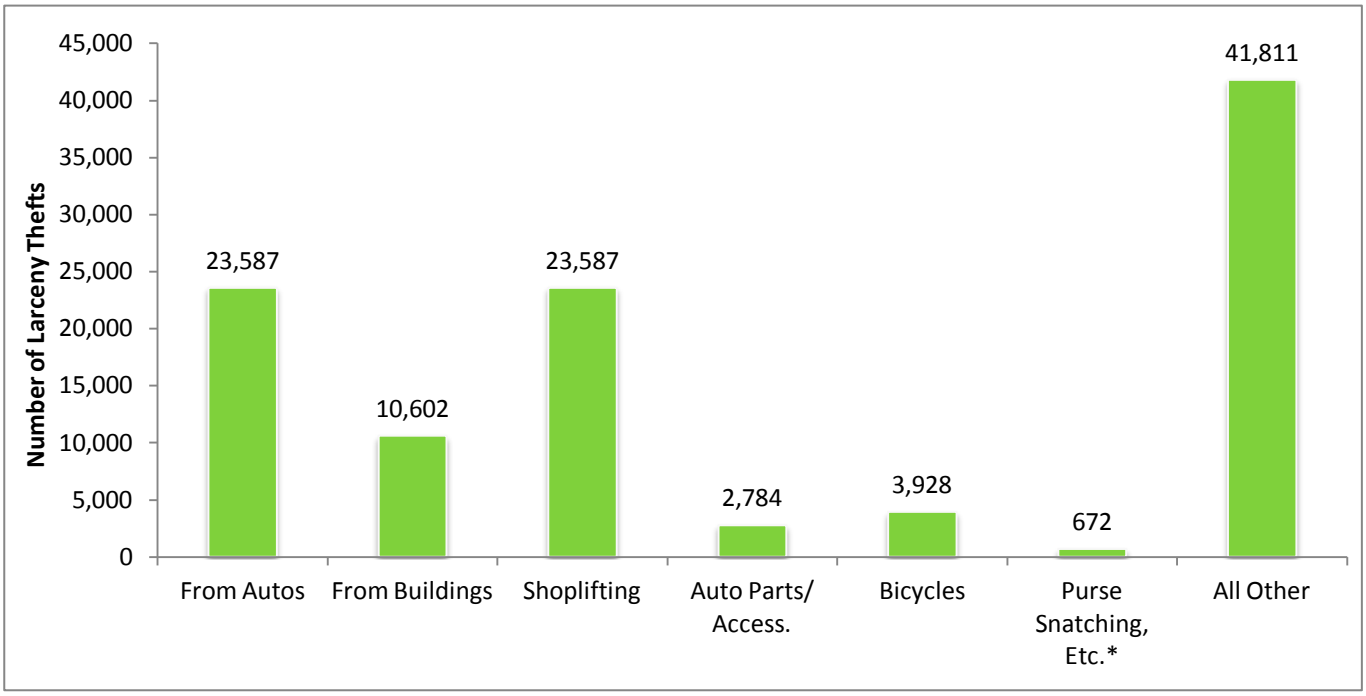

**Includes Purse Snatching, Pocket Picking, Cargo Thefts, Coin Operated Machines & Livestock.*

FIGURE 19
Average Stolen Property Loss per Type Reported in Minnesota for 2011

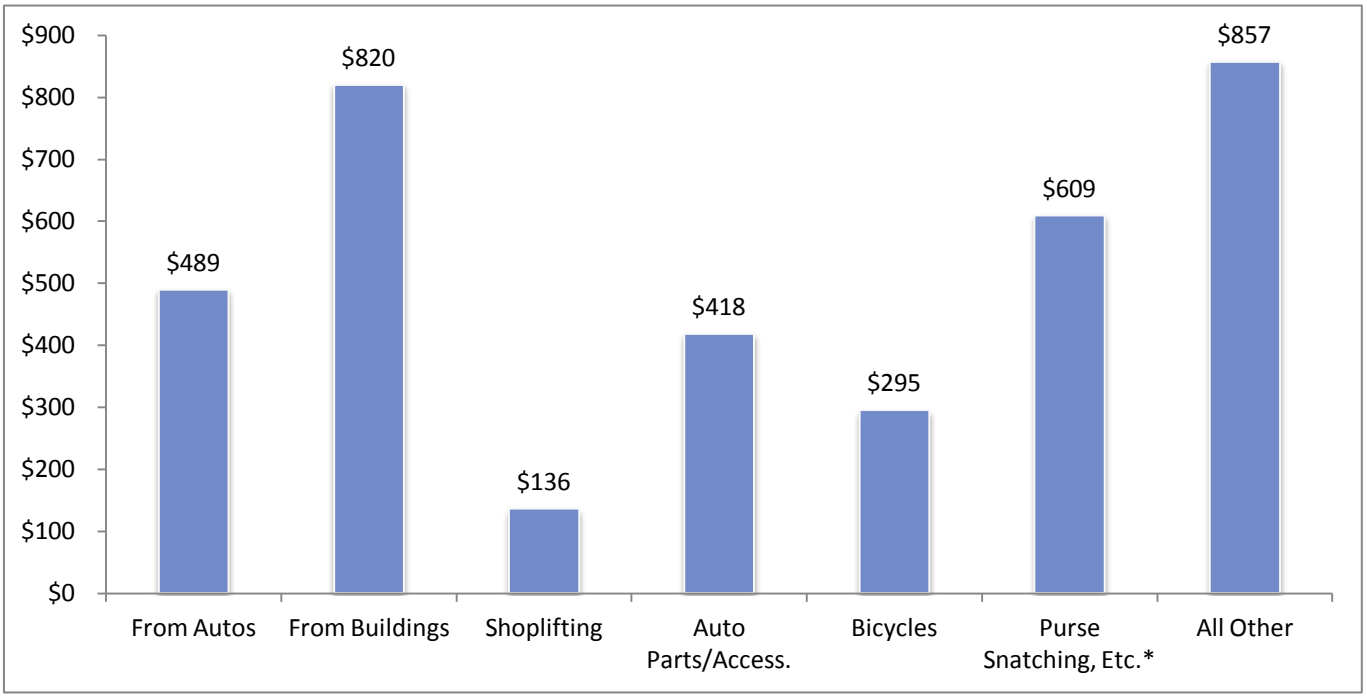

**Includes Purse Snatching, Pocket Picking, Cargo Thefts, Coin Operated Machines & Livestock.*

FIGURE 20
Total Dollar Loss by Type of Larceny Reported in Minnesota for 2011

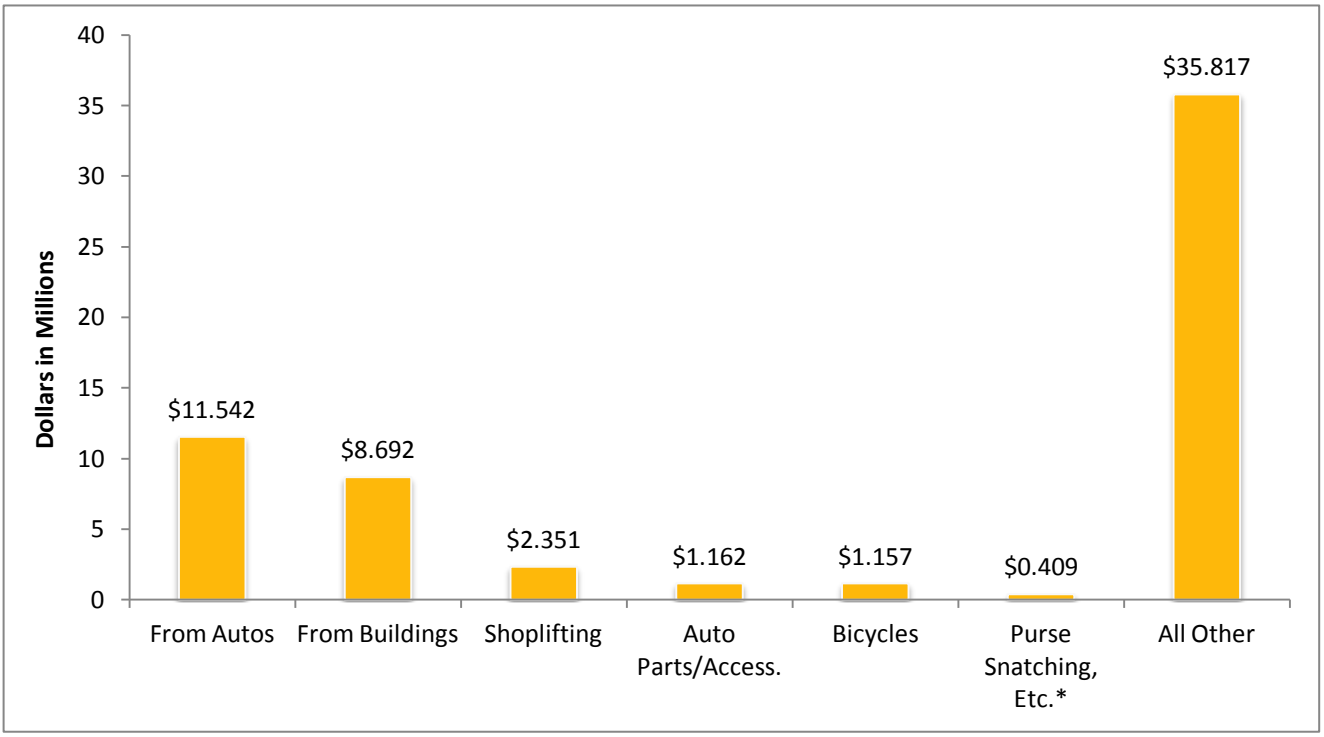

**Includes Purse Snatching, Pocket Picking, Coin Operated Machines, Livestock and Cargo Thefts.*

TOTAL = $61,133,518

.

MOTOR VEHICLE THEFT

Motor Vehicle Theft is the larceny or attempted larceny of a motor vehicle. This includes all vehicles that can be registered as such. "Joyriding" thefts are included under this category.

SUMMARY ANALYSIS

- Of the 8,427 motor vehicle thefts reported in 2011, 500 offenses were unfounded.
- In Minnesota during 2011, there were 7,927 actual thefts reported to have occurred. Of that total, 1,219 were cleared by arrest, indicating a clearance rate of 15 percent. Out of the total offenses cleared by arrest, 145 were cleared with the arrest of a juvenile*.

Motor vehicle thefts in 2011 represented a crime rate of 149 per 100,000 population

- In 2011, motor vehicle thefts represented 6 percent of the total property crimes and averaged 22 per day.
- There were 3,627 locally stolen vehicles recovered. In addition, 398 vehicles that were stolen in other jurisdictions were recovered locally.
- Of the 8,398 vehicles reported stolen, 6,239 were automobiles, 653 were trucks/buses and 1,035 were vehicles such as snowmobiles, motorcycles, motorscooters, etc.

FIGURE 21
Stolen Vehicles by Type 2007 - 2011

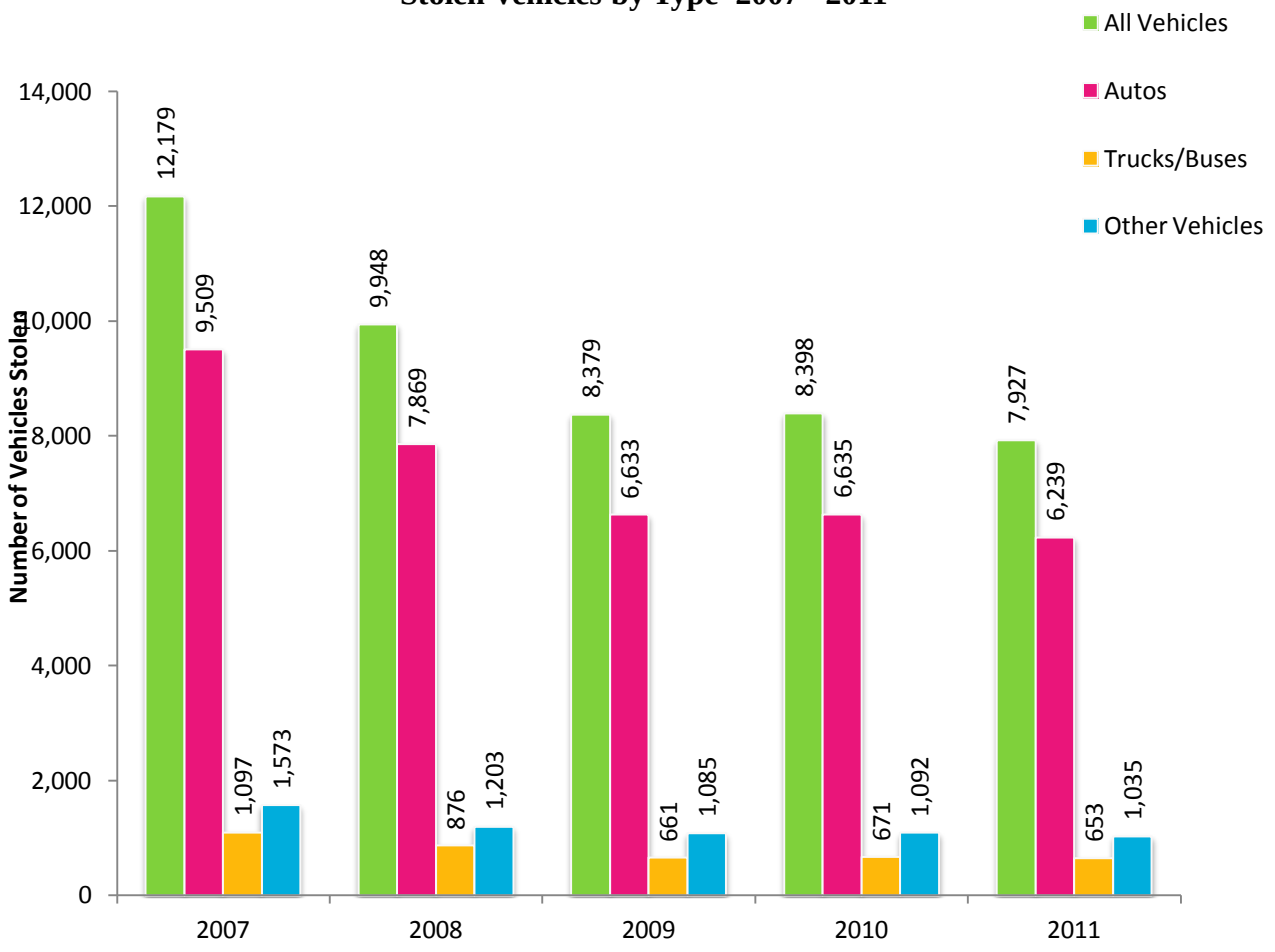

.

FIGURE 22
Comparison of Motor Vehicles
Recovered 2007-2011

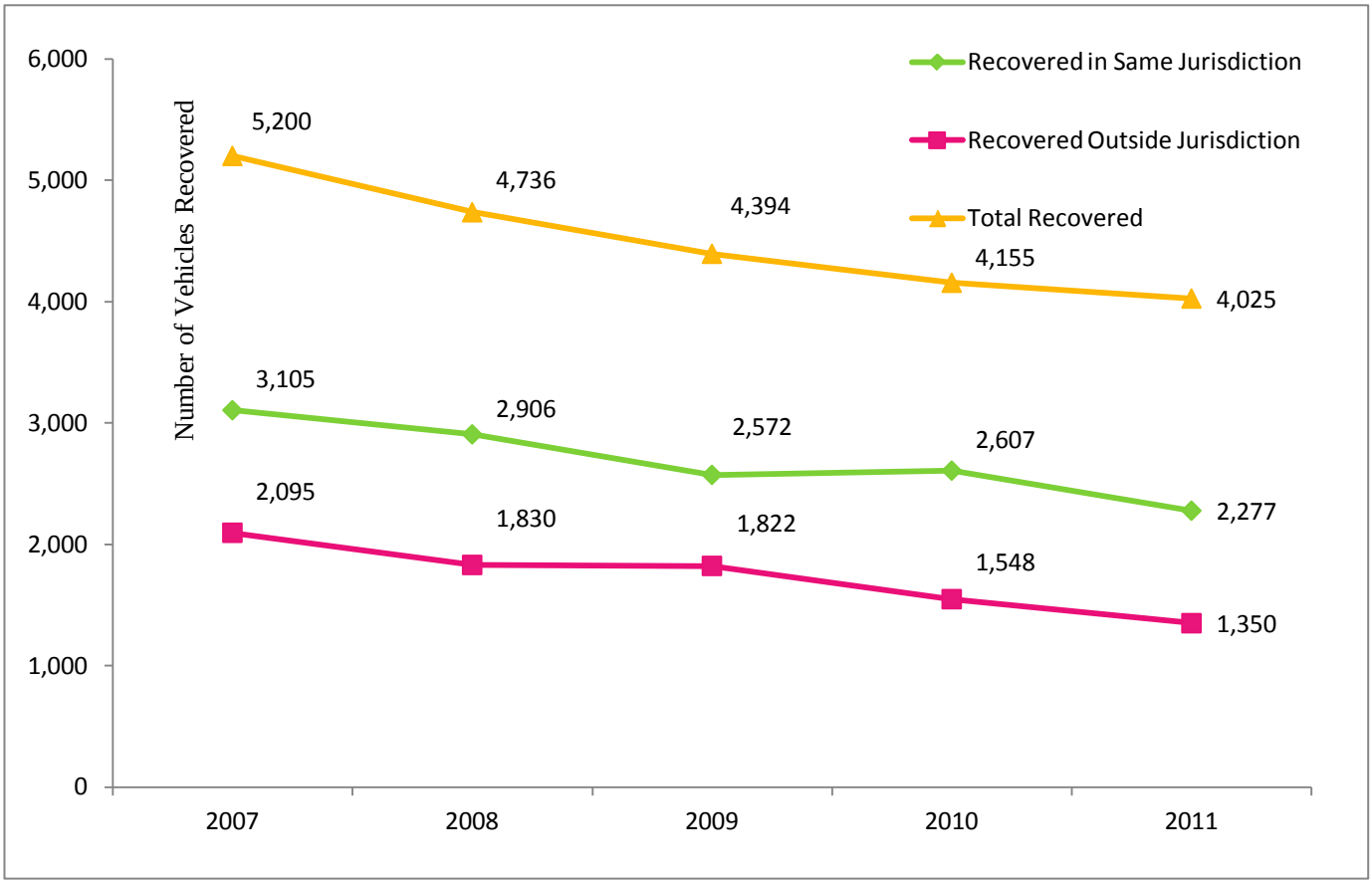

ARSON

Arson is defined as any willful or malicious burning or attempt to burn, with or without intent to defraud, a dwelling house, public building, motor vehicle or aircraft, personal property of another, etc. Fires of suspicious or unknown origins are excluded.

This crime category is distinctive from other offenses in that all crimes of arson are to be reported, even if they occur in conjunction with another crime. During 2008, 908 offenses were recorded on the Uniform Crime Reports.

SUMMARY ANALYSIS

- Of the total 734 arson offenses reported, 7 were listed as unfounded.
- Of the 727 arson offenses known as having occurred in Minnesota in 2011, 172 or 24 percent were cleared by arrest. Of the 172 arsons cleared by arrest, 45 were cleared by the arrest of a juvenile.*
- The crime rate for arson in 2011 was 14 per 100,000 population, with 2 offenses averaged per day.
- Of the arson offenses, 421 (58 percent) were structural fires, 139 (19 percent) were arsons of mobile property (motor vehicles, airplanes, boats, etc.) and 167 offenses were for arson of other property such as crops, timber, fences, signs, etc. (23 percent).
- Of the 421 structures burned, 97 (23 percent) of the structures were uninhabited.
- The estimated dollar value lost to arson in 2011 totaled $2,213,736 with structural fires accounting for 80 percent of the loss ($1,774,078).

TABLE 5
2011 ARSON SUMMARY

Property Classification	Offenses Known	Unfounded	Actual Offenses	Total Clearances	Clearances Under 18	Uninhabited Structures	Estimated Property Value
Structural:							
Single Occupancy	120	2	118	36	4	21	$855,667
Other Residential	76	0	76	27	5	5	$121,535
Storage	64	0	64	13	3	13	$275,163
Industrial/Manufacturing	2	0	2	0	0	0	$1,400
Other Commercial	20	0	20	4	0	6	$59,421
Community/Public	42	0	42	17	7	8	$337592
All Other Structures	99	0	99	22	9	44	$125,300
Total Structural	**423**	**2**	**421**	**119**	**28**	**97**	**$1,774,078**
Mobile:							
Motor Vehicles	131	4	127	11	1	1	$396,212
Other Mobile Property	12	0	12	1	1	0	$4,760
Total Mobile	**143**	**4**	**139**	**12**	**2**	**1**	**$400,972**
All Other/Unknown Property	**168**	**1**	**167**	**41**	**15**	**3**	**$38,686**
GRAND TOTAL	**734**	**7**	**727**	**172**	**45**	**101**	**$2,213,736**

*Cases where an adult and a juvenile are arrested for a case are not counted as cleared by the arrest of a juvenile.

TABLE 6
2011 CRIME INDEX FOR POPULATION GROUPS
SHERIFF'S DEPARTMENTS

Population Group	Part 1 (Index) Crimes	% Index Crimes Cleared	Murder	Rape	Robbery	Aggravated Assault	Burglary	Larceny	Motor Vehicle Theft	Arson
Group I (250,00 & over)			None	That	Apply					
Group II 1 Agency (100,000-250,000) Population: 107,460 Rate per 100,000	1,794 1,669	26%	0 0.0	11 10.2	9 8.4	48 44.7	167 155.4	1490 1386.6	59 54.9	10 9.3
Group III 6 Agencies (50,000-100,000) Population: 400,725 Rate per 100,000	4,999 1,247	17%	1 0.2	88 22.0	12 3.0	167 41.7	1058 264.0	3439 858.2	221 55.2	13 3.2
Group IV 10 Agencies (25,000-50,000) Population: 350,623 Rate per 100,000	5,027 1,434	26%	5 1.4	126 35.9	12 3.4	181 51.6	1,325 377.9	3,065 874.2	295 84.1	18 5.1
Group V 33 Agencies (10,000-25,000) Population: 560,811 Rate per 100,000	6,268 1,118	34%	5 0.9	127 22.6	10 1.8	293 52.2	1,627 290.1	3,739 666.7	440 78.5	27 4.8
Group VI 37 Agencies (Under 10,000) Population: 239,008 Rate per 100,000	2,567 1,074	31%	0 0.0	56 23.4	10 4.2	206 86.2	628 262.8	1,545 646.4	101 42.3	21 8.8
Total **87 Agencies** **Population: 1,658,627** **Rate per 100,000**	**20,655** **1,245**	**29%**	**11** **0.7**	**408** **24.6**	**53** **3.2**	**895** **54.0**	**4,805** **289.7**	**13,278** **800.5**	**1,116** **67.3**	**89** **5.4**

TABLE 7
2010 CRIME INDEX FOR POPULATION GROUPS
POLICE DEPARTMENTS

Population Group	Part 1 (Index) Crimes	% Index Crimes Cleared	Murder	Rape	Robbery	Aggravated Assault	Burglary	Larceny	Motor Vehicle Theft	Arson
Group I	36,947	23%	39	555	2,191	2,814	8,301	19,181	3,620	246
2 Agencies										
(Over 250,000)										
Population: 666,870										
Rate per 100,000	5,540		5.8	83.2	328.5	422.0	1,244.8	2,876.3	542.8	36.9
Group II	2,552	28%	1	49	65	102	425	1,804	89	17
1 Agency										
(100,000-250,000)										
Population: 105,027										
Rate per 100,000	2,430		1.0	46.7	61.9	97.1	404.7	1,717.7	84.7	16.2
Group III	29,836	30%	8	313	400	773	3,938	23,422	881	101
15 Agencies										
(50,000-100,000)										
Population: 969,739										
Rate per 100,000	3,077		0.8	32.3	41.2	79.7	406.1	2,415.3	90.8	10.4
Group IV	19,303	28%	6	246	315	514	2,689	14,628	834	71
19 Agencies										
(25,000-50,000)										
Population: 613,167										
Rate per 100,000	3,148		1.0	40.1	51.4	83.8	438.5	2,385.6	136.0	11.6
Group V	23,247	27%	5	276	263	825	3,330	17,562	891	95
52 Agencies										
(10,000-25,000)										
Population: 850,149										
Rate per 100,000	2,734		0.6	32.5	30.9	97.0	391.7	2,065.8	104.8	11.2
Groups VI & VII	12,580	35%	3	228	60	417	1,562	9,802	471	37
132 Agencies										
(Under 10,000)										
Population: 524,898										
Rate per 100,000	2,397		0.6	43.4	11.4	79.4	297.6	1,867.4	89.7	7.0
Total*	**124,465**	**27%**	**62**	**1,667**	**3,294**	**5,445**	**20,245**	**86,399**	**6,786**	**567**
221 Agencies										
Population: 3,645,298										
Rate per 100,000	**3,337**		**1.7**	**44.7**	**88.3**	**146.0**	**542.8**	**2,316.4**	**181.9**	**15.2**

* Does not include non-city police departments

MINNESOTA PROPERTY CRIME VALUE INFORMATION - 2011

Information on property stolen and recovered in Minnesota for the offenses of criminal homicide, rape, robbery, burglary, larceny and motor vehicle theft is reflected in the following tables and figures.

Table 8 indicates that the property type category of Locally Stolen Autos had the highest stolen value of property taken in the state in 2011. The livestock items category showed the lowest amount of stolen value for property taken during that year. The highest recovered value reported was in the Locally Stolen Autos category while the lowest recovered value reported was livestock. Table 9 indicates a more specific itemization of property stolen/recovered and the associated monetary values. Figure 22 shows the average dollar loss to property offenses in Minnesota for the past year. Figure 23 reflects what proportion of an average dollar was lost to the robbery, burglary, larceny and motor vehicle theft offenses during 2011.

TABLE 8

TOTAL VALUE OF PROPERTY STOLEN/RECOVERED IN MINNESOTA - 2011

Property Type	Stolen Value	Recovered Value
Currency/Notes	$13,482,923	$300,326
Jewelry/Metals	$13,001,214	$643,697
Clothing/Furs	$1,721,808	$567,096
Locally Stolen Autos	$25,877,495	$12,658,741
Office Equipment	$5,178,868	$281,167
TV/Radio/Stereo	$8,467,794	$1,060,305
Firearms	$1,097,119	$105,387
Household Items	$1,289,961	$74,001
Consumer Items	$1,987,026	$306,818
Livestock	$201,782	$2,504
Miscellaneous	$45,919,557	$2,894,875
TOTAL	**$118,225,547**	**$18,894,917**

Stolen Values are based on the "fair market value" at the time of the theft. Recovered Values are determined by "fair market value" at the time of the recovery less any damage or depreciation.

TABLE 9

MINNESOTA PROPERTY INFORMATION BY PROPERTY TYPE FOR STOLEN/RECOVERED VALUES IN 2011

Property Type	Stolen Value	********Recovered Value********		Total Recovered
		Within Jurisdiction	Outside Jurisdiction	
Passenger Vehicles/Trucks	18,397,430	5,369,714	5,819,341	11,216,055
Bicycles	1,332,634	141,726	37,085	178,811
Camera Equipment	833,592	36,798	28,998	65,796
Clothing	1,173,460	484,408	3,598	488,006
Consumer Items	1,958,015	291,952	13,592	305,544
Furs	11,971	0	2,000	2,000
Guns	701,744	54,153	31,814	85,967
Household Appliances	967,332	67,810	2,265	70,075
Snowmobiles/ATVs	1,055,319	200,358	82,828	283,186
Jewelry/Precious Metals	9,848,823	448,369	153,744	602,113
Cattle	38,682	0	0	0
Swine	51,566	1	0	1
Musical Instruments	427,187	12,401	44,847	57,248
Sheep	352	0	0	0
Office Equipment	3,816,963	204,580	53,225	257,805
Personal Accessories	2,381,823	154,817	16,478	171,295
Motorcycles/Mini Bikes	911,869	104,189	52,900	157,089
Radio/TV/Sound Equipment	5,678,929	941,484	54,792	996,276
Sports Equipment	1,994,749	159,233	47,617	206,850
Currency/Negotiable Bonds	10,977,344	251,017	9,074	260,091
Other Motor Vehicles	3,001,829	239,058	645,718	884,776
Viewing Equipment	104,619	6,871	1,200	8,071
Auto Parts/Equipment	2,234,233	74,088	9,367	83,455
Equipment/Tools/Measuring	8,855,448	345,600	134,638	480,238
All Other	14,797,201	932,179	314,743	1,246,922
Livestock-Other	94,631	2,503	0	2,503
Minneapolis PD*	17,963,751			562,804
St. Paul PD*	8,614051			221,940
TOTAL	**$118,225,547**	**$10,550,309**	**$7,559,864**	**$18,894,917**

* Minneapolis and St. Paul breakdown is not available for 2011due to system error.

Stolen Values are based on the "fair market value" at the time of the theft. Recovered Values are determined by "fair market value" at the time of the recovery less any damage or depreciation.

FIGURE 23
Average Dollar Loss per Property Offense
In Minnesota for 2010 – 2011

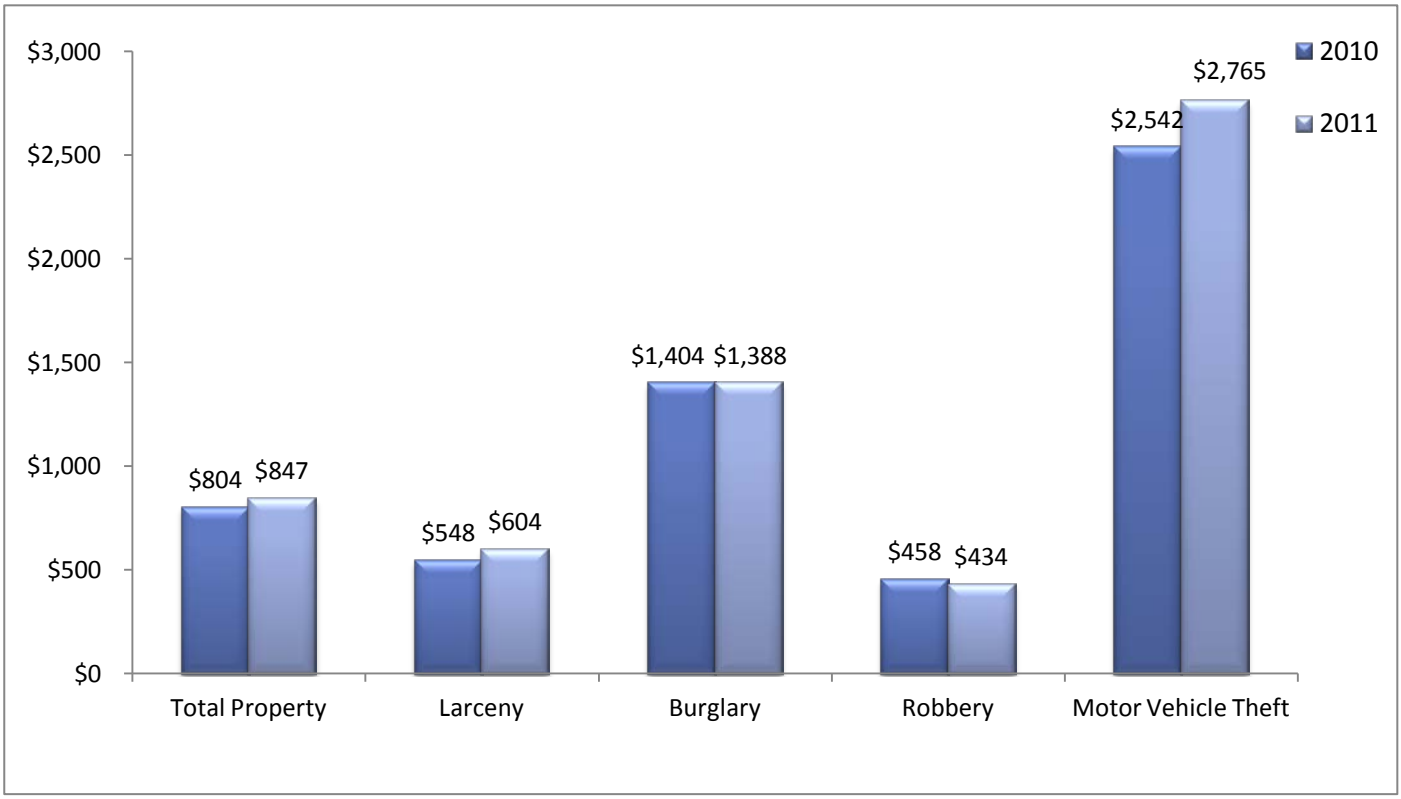

FIGURE 24
Percentage of Dollars Lost to Serious Crime
In Minnesota for 2011

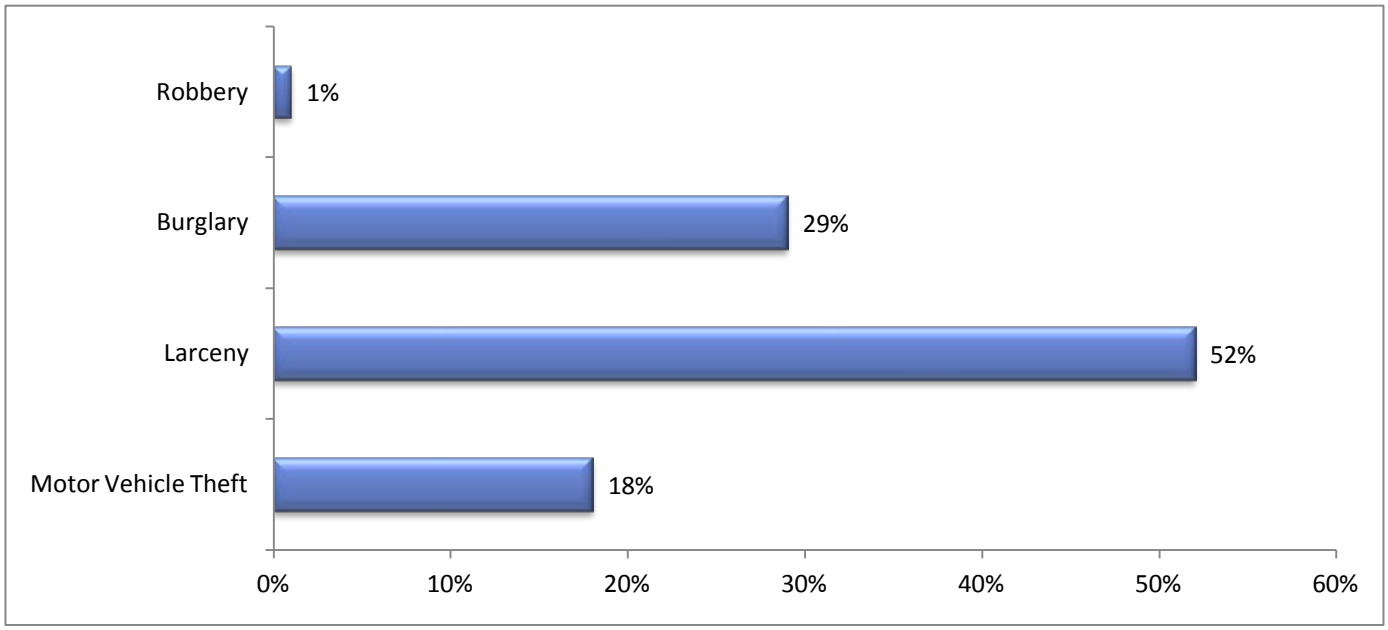

ADDITIONAL STATEWIDE OFFENSE INFORMATION

In addition to the aforementioned crime index information and property crime values, there are additional sources of offense information included as a part of Minnesota Offense Information.

Table 10 contains statewide summary information for total Part I and Part II offenses for 2011. The first column lists offenses according to crime category, as described in the Crime Information section of this publication. The remaining columns give the number of offenses, unfounded offenses, the crime rate, offenses cleared by arrest, and offenses cleared by arrest of a juvenile.

Table 11 encompasses 2011 statewide data relating to property loss. The first portion of the table refers to the various property types and the corresponding stolen and/or recovered value. The rest of the table lists the Part I offenses broken down into sub-categories and the value of the property stolen or recovered for each offense.

Table 12 provides summary information including the crime rate, population, crime index and percent cleared for urban-rural, the various State Judicial Districts, and the reporting agencies in Minnesota for 2011.

Table 13 depicts summary Minnesota Crime Index Information for the years 1936-2011 and also includes state population and crime rate.

TABLE 10
2011 STATEWIDE OFFENSE AND CLEARANCE INFORMATION

Offense	Offenses Known or Reported	Unfounded Number	Total Actual Offenses	Crime Rate	Cleared By Arrest	Cleared By Arrest Under 18	Percent Cleared
Part 1 Crimes							
Murder/Non-Negligent Man.	**88**	**15**	**73**	**1**	**54**	**1**	**74%**
Rape Total	**2,252**	**172**	**2,080**	**39**	**935**	**94**	**45%**
Forcible	2,125	170	1,955	37	890	89	46%
Attempted	127	2	125	2	45	5	36%
Robbery Total	**3,397**	**38**	**3,359**	**63**	**988**	**142**	**29%**
Firearm	1,060	10	1,050	20	249	26	24%
Knife/Cutting	241	5	236	4	76	5	32%
Other Weapon	491	12	479	9	302	18	63%
Strong Arm	1,605	11	1,594	30	361	93	23%
Aggravated Assault Total	**6,445**	**81**	**6,364**	**120**	**4,165**	**487**	**65%**
Gun	1,178	6	1,172	22	618	85	53%
Knife	1,164	22	1,142	22	784	110	69%
Other Weapon	1,669	26	1,643	31	1,132	154	69%
Hands, Feet, Etc.	2,434	27	2,407	45	1,631	138	68%
Burglary Total	**25,588**	**435**	**25,153**	474	**3,303**	**327**	**13%**
Forced Entry	14,545	160	14,385	271	1,990	206	14%
Unlawful Entry - No Force	9,087	231	8,856	167	1,114	105	13%
Attempted Forcible Entry	1,956	44	1,912	36	199	16	10%
Larceny Total	**102,931**	**2,295**	**100,636**	1,897	**27,335**	**4,925**	**27%**
Auto Theft Total	**8,427**	**500**	**7,927**	**149**	**1,219**	**145**	**15%**
Autos	6,677	438	6,239	118	1,049	134	17%
Trucks/Buses	685	32	653	12	27	2	4%
Other Vehicles	1,065	30	1,035	20	143	9	14%
Arson	**664**	**7**	**657**	**12**	**143**	**42**	**22%**
Part 1 Total w/o Arson	**149,128**	**3,536**	**145,592**	**2,745**	**37,999**	**6,121**	**26%**
Part 1 Total with Arson	**149,792**	**3,543**	**146,249**	**2,757**	**38,142**	**6,163**	**26%**
Part 2 Crimes							
Other Assaults*	32,319	1,071	31,248	589	26,203	2,792	84%
Forgery/Counterfeiting	3,774	107	3,667	69	1,267	30	35%
Fraud	18,096	619	17,477	330	4,982	63	29%
Embezzlement	75	3	72	1	35	1	49%
Stolen Property	1,281	15	1,266	24	1,003	173	79%
Vandalism	37,068	411	36,657	691	6,578	725	18%
Weapons	2,459	111	2,348	44	1,589	292	68%
Prostitution	539	3	536	10	438	1	82%
Other Sex Offenses	4,069	286	3,783	71	1,849	195	49%
Narcotics	16,953	55	16,898	319	14,370	2,175	85%
Gambling	23	1	22	0	11	-	50%
Family/Children	7,208	634	6,574	124	2,141	14	33%
D.U.I.	24,874	42	24,832	468	24,372	209	98%
Liquor Laws	10,829	39	10,790	203	10,320	1,631	96%
Disorderly Conduct	27,726	811	26,915	507	19,409	2,129	72%
Vagrancy	423	-	423	8	407	1	96%
Other (Except Traffic)	41,449	1,059	40,390	762	33,332	4,468	83%
Part 2 Total*	**229,165**	**5,267**	**223,898**	**4,221**	**148,306**	**14,899**	**66%**
Grand Total	**378,957**	**8,810**	**370,147**	**6,979**	**186,448**	**21,062**	**50%**

**St. Paul PD only reports Part 2 Crime totals for the "Other Assaults" category.*

TABLE 11
2011 STATEWIDE PROPERTY INFORMATION

Property Type	Number of Offenses	Stolen Value	Recovered Value
Currency/Notes		$ 10,943,195	$ 260,091
Jewelry/Metals		$ 9,846,823	$ 602,113
Clothing/Furs		$ 1,185,211	$ 490,006
Locally Stolen Autos		$ 23,449,847	$ 12,541,106
Office Equipment		$ 3,815,561	$ 257,805
TV/Radio/Stereo		$ 5,676,455	$ 996,276
Firearms		$ 699,844	$ 85,967
Household Items		$ 967,332	$ 70,075
Consumer Items		$ 1,955,912	$ 305,544
Livestock		$ 185,231	$ 2,504
Miscellaneous		$ 32,922,334	$ 2,498,686
Total		**$ 91,647,745**	**$ 18,110,173**

Murder	**Total**	**37**	**$ 3,769**
Forcible Rape	**Total**	**1,423**	**$ 2,301**
Robbery			
Highway		362	$ 141,042
Commercial House		129	$ 92,395
Gas/Service Station		61	$ 35,715
Convenience Store		32	$ 14,285
Residence		120	$ 131,208
Bank		31	$ 80,179
Miscellaneous		431	$ 229,224
	Total	**1,166**	**$ 724,048**
Burglary			
Residence/Night		2,851	$ 2,660,639
Residence/Day		3,103	$ 5,647,820
Residence/Unknown		4,188	$ 6,190,466
Non-Residence/Night		2,284	$ 2,740,812
Non-Residence/Day		649	$ 549,001
Non-Residence/Unknown		3,777	$ 5,032,516
	Total	**16,852**	**$ 22,821,254**
Larceny by Value			
Larceny Over $200		26,317	$ 45,258,075
Larceny $50-$200		23,217	$ 2,566,649
Larceny Under $50		31,854	$ 445,603
	Total	**81,388**	**$ 48,270,327**
Auto Theft	**Total**	**4,307**	**$ 19,826,046**
GRAND TOTAL		**105,173**	**$ 91,647,745**
Larceny by Category			
Pocket Picking		23	$ 4,743
Purse Snatching		30	$ 2,816
Cargo Thefts		25	$ 127,533
Shoplifting		14,975	$ 2,145,980
From Autos		17,533	$ 7,772,049
Auto Parts/Accessories		2,099	$ 919,970
Bicycles		3,191	$ 772,696
From Buildings		10,471	$ 8,374,716
Coin Machines		74	$ 46,378
Livestock		89	$ 60,180
All Other		32,924	$ 28,043,266
Total Larceny		**81,434**	**$ 48,270,327**

Autos-Stolen Locally-Recovered Locally	1,317	0
Autos-Stolen Locally-Recovered Not Locally	1,065	0
Total Stolen/Recovered	**2,382**	**0**
Autos-Stolen Not Locally-Recovered Locally		0

TABLE 12
MINNESOTA SUMMARY INFORMATION
CRIME RATE PER 100,000 INHABITANTS (AND PERCENT CLEARED) - 2011

Agency	Population	Part 1 Crime Rate	Part 2 Crime Rate	Combined Crime Rate	Percent Cleared
Statewide Total	**5,303,925**	**2,757**	**4,221**	**6,979**	**50%**
Urban(Police)	**3,733,731**	**3,356**	**4,440**	**9,110**	**45%**
Rural(Sheriffs)	**1,570,194**	**1,315**	**3,381**	**4,697**	**58%**
Judicial District 1	**756,410**	1,961	3,446	5,411	**50%**
Judicial District 2	**502,926**	4,210	2,005	6,215	**32%**
Judicial District 3	**467,715**	1,818	3,929	5,747	**55%**
Judicial District 4	**1,163,613**	3,810	5,160	8,970	**44%**
Judicial District 5	**278,030**	1,957	4,482	6,439	**55%**
Judicial District 6	**249,127**	3,283	4,963	8,246	**41%**
Judicial District 7	**478,590**	2,083	4,214	6,298	**58%**
Judicial District 8	**158,550**	1,566	3,178	4,744	**56%**
Judicial District 9	**330,670**	2,369	5,182	7,550	**59%**
Judicial District 10	**918,294**	2,553	4,041	6,593	**49%**
Aitkin County Total	**15,679**	**2,768**	**3,769**	**6,537**	**52**
Anoka County Total	**335,089**	**3,324**	**4,424**	**7,748**	**47**
Anoka Co. Sheriff	81,550	2,158	2,905	5,063	47
Anoka PD	17,323	5,322	5,773	11,095	33
Blaine	57,561	3,508	3,970	7,477	43
Centennial Lakes	11,423	1,716	3,931	5,647	50
Columbia Heights	18,427	3,712	5,959	9,671	51
Coon Rapids	62,419	4,481	5,232	9,713	51
Fridley	25,857	5,298	7,596	12,894	46
Lino Lakes	20,953	1,117	2,911	4,028	67
Spring Lake Park	6,577	5,352	7,830	13,182	28
Ramsey	24,681	2,301	3,091	5,393	43
Hilltop	674	12,166	25,964	38,131	62
St Francis	7,644	2,041	4,317	6,358	57
Becker County Total	**32,288**	**1,716**	**3,224**	**4,940**	**60**
Becker Co. Sheriff	23,959	559	2,079	2,638	56
Detroit Lakes	8,329	5,043	6,519	11,562	63
Beltrami County Total	**44,838**	**3,740**	**8,294**	**12,034**	**55**
Beltrami Co. Sheriff	30,137	1,596	5,200	6,796	58
Bemidji	13,911	8,310	14,758	23,068	54
Blackduck	790	5,063	12,532	17,595	41
Benton County Total	**29,354**	**1,383**	**3,029**	**4,412**	**45**
Benton Co. Sheriff	17,224	1,695	2,723	4,418	41
Sauk Rapids	12,130	940	3,462	4,402	51
Big Stone County Total	**5,202**	**1,269**	**2,115**	**3,383**	**62**
Big Stone Co. Sheriff	3,291	1,519	2,492	4,011	61
Ortonville	1,911	837	1,465	2,302	66
Blue Earth County Total	**61,547**	**3,644**	**7,196**	**10,840**	**48**
Blue Earth Co. Sheriff	17,903	1,050	5,854	6,904	72
Mankato	36,921	5,317	8,453	13,770	43
Mapleton	1,672	1,495	4,605	6,100	43
Eagle Lake	2,416	1,242	2,690	3,932	45

TABLE 12
MINNESOTA SUMMARY INFORMATION
CRIME RATE PER 100,000 INHABITANTS (AND PERCENT CLEARED) - 2011

Agency	Population	Part 1 Crime Rate	Part 2 Crime Rate	Combined Crime Rate	Percent Cleared
Lake Crystal	2,635	1,404	4,478	5,882	41
Brown County Total	**25,482**	**1,134**	**2,468**	**3,603**	**57**
Brown Co. Sheriff	7,173	28	265	293	5
New Ulm	12,843	2,235	4,750	6,984	58
Sleepy Eye**	3,363	0	0	0	0
Springfield**	2,103	0	0	0	0
Carlton County Total	**34,603**	**2,728**	**4,896**	**7,624**	**33**
Carlton Co. Sheriff	20,541	1,631	3,057	4,688	27
Cloquet	11,486	4,606	8,149	12,755	37
Moose Lake	2,576	3,106	5,047	8,152	29
Carver County Total	**94,570**	**1,166**	**2,237**	**3,404**	**61**
Carver Co. Sheriff	69,146	1,118	2,282	3,400	61
Chaska	25,424	1,298	2,116	3,414	63
Cass County Total	**28,666**	**3,161**	**6,649**	**9,810**	**58**
Chippewa County Total	**11,242**	**1,912**	**2,304**	**4,216**	**26**
Chippewa Co. Sheriff	6,094	820	1,313	2,133	11
Montevideo	5,148	3,205	3,477	6,682	32
Chisago County Total	**51,646**	**2,157**	**3,034**	**5,191**	**42**
Chisago Co. Sheriff	24,112	1,899	2,928	4,827	38
North Branch	10,732	2,739	3,010	5,749	54
Wyoming	8,148	2,037	2,086	4,124	26
Lakes Area PD	8,654	2,265	4,252	6,517	47
Clay County Total	**57,349**	**1,874**	**4,762**	**6,637**	**44**
Clay Co. Sheriff	16,288	491	1,854	2,345	46
Dilworth	3,787	3,248	4,700	7,948	33
Moorhead	37,274	2,339	6,039	8,378	45
Clearwater County Total	**8,230**	**2,612**	**8,092**	**10,705**	**67**
Cook County Total	**5,502**	**3,108**	**5,234**	**8,342**	**27**
Cottonwood County Total	**11,020**	**1,570**	**5,318**	**6,887**	**65**
Cottonwood Co. Sheriff	5,041	853	2,579	3,432	54
Mountain Lake**	1,878	0	0	0	0
Windom	4,101	3,170	11,119	14,289	68
Crow Wing County Total	**63,525**	**2,574**	**4,287**	**6,860**	**59**
Crow Wing Co. Sheriff	38,753	1,215	1,680	2,895	57
Brainerd	13,779	5,312	11,859	17,171	59
Crosby	2,245	1,693	5,122	6,815	58
Baxter	8,748	4,504	3,692	8,196	60
Dakota County Total	**399,710**	**2,280**	**3,036**	**5,316**	**40**
Dakota Co. Sheriff	18,282	1,028	4,595	5,623	45
Burnsville	59,028	3,073	2,509	5,582	26
Farmington	20,229	1,078	2,323	3,401	36
Hastings	22,688	2,614	3,165	5,778	34
Mendota Heights	11,697	2,283	2,189	4,471	26
Rosemount	22,870	1,469	3,144	4,613	54
South St Paul	19,434	3,427	4,441	7,868	33
West St Paul	18,737	3,805	3,843	7,648	28
Eagan	64,239	2,430	2,774	5,204	48
Inver Grove Hgts	34,457	2,087	2,745	4,832	31

TABLE 12
MINNESOTA SUMMARY INFORMATION
CRIME RATE PER 100,000 INHABITANTS (AND PERCENT CLEARED) - 2011

Agency	Population	Part 1 Crime Rate	Part 2 Crime Rate	Combined Crime Rate	Percent Cleared
Apple Valley	50,579	2,442	4,128	6,570	51
Lakeville	57,470	1,397	2,182	3,579	55
Dodge County Total	**19,977**	**1,667**	**6,638**	**8,305**	**73**
Dodge Co. Sheriff	14,274	1,997	8,729	10,726	75
Kasson	5,703	842	1,403	2,244	48
Douglas County Total	**36,932**	**1,771**	**3,655**	**5,426**	**57**
Douglas Co. Sheriff	23,363	1,027	2,953	3,981	50
Alexandria	12,003	3,183	5,124	8,306	63
Osakis	1,566	2,043	2,874	4,917	51
Faribault County Total	**15,445**	**809**	**2,480**	**3,289**	**58**
Faribault Co. Sheriff	6,922	823	2,326	3,149	53
Blue Earth	3,183	880	3,424	4,304	53
Elmore	642	2,025	6,231	8,255	77
Wells	2,299	696	783	1,479	44
Winnebago	1,308	841	4,205	5,046	76
Se Faribault PD**	1,091	0	0	0	0
Fillmore County Total	**20,808**	**197**	**428**	**625**	**42**
Freeborn County Total	**30,855**	**1,993**	**3,568**	**5,561**	**58**
Freeborn Co. Sheriff	13,551	959	1,956	2,915	64
Albert Lea	17,304	2,803	4,831	7,634	57
Goodhue County Total	**45,216**	**2,313**	**4,534**	**6,847**	**53**
Goodhue Co. Sheriff	22,416	946	2,744	3,689	54
Cannon Falls	4,050	2,840	6,272	9,111	62
Red Wing	15,641	4,328	6,867	11,195	49
Zumbrota	3,109	1,351	3,442	4,793	63
Grant County Total	**5,794**	**1,640**	**4,211**	**5,851**	**48**
Hennepin County Total	**1,163,613**	**3,798**	**3,057**	**6,855**	**41**
Hennepin Co. Sheriff	7,386	2,193	13,390	15,584	76
Bloomington	82,715	3,993	5,267	9,261	61
Brooklyn Center	27,378	6,166	7,740	13,905	58
Brooklyn Park	72,682	4,276	6,081	10,357	49
Crystal	21,753	3,149	4,110	7,259	58
Deephaven-Woodland	4,339	691	2,512	3,204	58
Edina	46,503	1,692	1,839	3,531	49
So Lake Mtka	12,329	1,192	378	4,980	75
Golden Valley	20,527	2,217	3,259	5,476	33
Hopkins	17,020	2,867	3,660	6,528	40
Minneapolis	385,704	5,940	1,305	7,246	21
Minnetonka	50,753	1,870	2,508	4,378	46
Mound	9,654	1,937	4,806	6,743	64
New Hope	20,644	2,543	3,870	6,413	47
Orono	12,294	992	2,383	3,376	41
Osseo**	2,597	0	0	0	0
Plymouth	73,579	1,731	2,412	4,144	39
Richfield	33,188	2,884	4,107	6,990	54
Robbinsdale	13,822	3,769	7,249	11,019	59
St Anthony	8,484	3,713	2,428	6,141	54
St Louis Park	45,690	3,220	3,568	6,787	45

TABLE 12
MINNESOTA SUMMARY INFORMATION
CRIME RATE PER 100,000 INHABITANTS (AND PERCENT CLEARED) - 2011

Agency	Population	Part 1 Crime Rate	Part 2 Crime Rate	Combined Crime Rate	Percent Cleared
Wayzata	3,953	2,960	5,692	8,652	56
Univ of Minn PD - Mpls. (A)**	0	0	0	0	49
Metro Airport PD**	0	0	0	0	0
Eden Prairie	63,159	1,580	2,036	3,616	40
Maple Grove	64,861	1,913	2,880	4,793	53
Minnetrista	8,796	1,398	4,161	5,559	66
Champlin	24,139	2,055	2,834	4,888	37
Medina	5,297	2,870	3,738	6,608	76
Corcoran	5,749	852	1,565	2,418	43
Dayton	4,650	1,226	1,742	2,968	41
Rogers PD	8,288	893	2,679	3,571	90
West Hennepin	5,680	810	2,835	3,644	78
Three Rivers Park (A)**	0	0	0	0	52
Houston County Total	**19,198**	**1,208**	**5,751**	**6,959**	**64**
Houston Co. Sheriff	8,777	775	6,403	7,178	72
Caledonia	2,795	2,218	8,479	10,698	48
Houston PD	943	1,803	4,984	6,787	50
La Crescent	4,897	1,144	4,390	5,534	71
Spring Grove**	1,233	0	0	0	0
Hokah	553	5,244	7,776	13,020	49
Hubbard County Total	**18,669**	**2,587**	**6,519**	**9,106**	**62**
Hubbard Co. Sheriff	15,015	1,712	5,115	6,827	56
Park Rapids	3,654	6,185	12,288	18,473	73
Isanti County Total	**40,345**	**1,884**	**3,002**	**4,885**	**45**
Isanti Co. Sheriff	32,359	1,326	2,370	3,696	43
Cambridge	7,986	4,145	5,560	9,704	49
Itasca County Total	**44,805**	**2,214**	**4,444**	**658**	**63**
Itasca Co. Sheriff	35,348	1,443	3,146	4,589	53
Grand Rapids	9,457	5,097	9,295	14,391	75
Jackson County Total	**10,743**	**1,350**	**2,699**	**4,049**	**50**
Jackson Co. Sheriff	5,827	995	1,493	2,488	42
Jackson PD	3,302	1,787	4,906	6,693	62
Lakefield	1,614	1,735	2,540	4,275	29
Kanabec County Total	**19,445**	**2,479**	**8,074**	**10,553**	**97**
Kanabec Co. Sheriff	15,990	3,014	9,819	12,833	97
Mora**	3,455	0	0	0	0
Kandiyohi County Total	**41,125**	**1,865**	**3,266**	**5,131**	**57**
Kandiyohi Co. Sheriff	23,271	975	2,149	3,124	54
Willmar	17,854	3,025	4,722	7,746	58
Kittson County Total	**4,295**	**885**	**3,050**	**3,935**	**38**
Kittson Co. Sheriff	3,314	1,147	3,953	5,100	38
Hallock**	981	0	0	0	0
KoochichingCounty Total	**13,018**	**1,867**	**4,517**	**6,383**	**22**
Koochiching Co. Sheriff	7,255	1,130	2,881	4,011	23
International Falls	5,763	2,794	6,576	9,370	21
Lac Qui Parle County Total	**7,024**	**1,153**	**868**	**2,022**	**32**
Lac Qui Parle Co. Sheriff	4,174	1,054	551	1,605	28
Dawson	1,323	1,285	1,663	2,948	54

TABLE 12
MINNESOTA SUMMARY INFORMATION
CRIME RATE PER 100,000 INHABITANTS (AND PERCENT CLEARED) - 2011

Agency	Population	Part 1 Crime Rate	Part 2 Crime Rate	Combined Crime Rate	Percent Cleared
Madison	1,527	1,310	1,018	2,358	14
Lake County Total	**10,567**	**871**	**1,524**	**2,394**	**44**
Lake Co. Sheriff	5,518	580	1,649	2,229	46
Silver Bay	1,804	942	2,328	3,271	42
Two Harbors	3,245	1,325	863	2,188	44
Lake of the Woods County Total	**3,823**	**209**	**2,354**	**2,563**	**85**
Le Sueur County Total	**26,114**	**632**	**708**	**1,340**	**54**
Le Sueur Co. Sheriff	18,538	647	556	1,203	58
Le Sueur PD**	4,271	0	0	0	0
Montgomery	3,305	1,362	2,481	3,843	46
Lincoln County Total	**5,660**	**353**	**2,367**	**2,721**	**23**
Lyon County Total	**25,041**	**1,873**	**3,390**	**5,263**	**61**
Lyon Co. Sheriff	10,224	254	1,291	1,545	65
Marshall	12,754	3,473	5,622	9,095	60
Tracy**	2,063	0	0	0	0
McLeod County Total	**37,158**	**1,736**	**4,987**	**6,723**	**62**
McLeod Co. Sheriff	11,975	843	8,159	9,002	63
Glencoe	5,517	1,794	3,462	5,256	56
Hutchinson	13,901	2,619	3,748	6,366	62
Brownton	777	257	1,416	1,673	77
Lester Prairie	1,769	1,696	2,544	4,240	56
Silver Lake	794	756	3,149	3,904	71
Winsted	2,425	1,773	3,423	5,196	62
Mahnomen County Total	**5,012**	**2,873**	**9,437**	**12,310**	**60**
Marshall County Total	**9,096**	**1,286**	**2,935**	**4,222**	**73**
Martin County Total	**20,101**	**1,741**	**6,074**	**7,816**	**53**
Martin Co. Sheriff	10,072	278	1,857	2,135	58
Fairmont	10,029	3,211	10,310	13,521	52
Meeker County Total	**23,203**	**1,590**	**3,465**	**5,055**	**51**
Meeker Co. Sheriff	16,649	1,574	3,285	4,859	48
Litchfield	6,554	1,633	3,921	5,554	59
Mille Lacs County Total	**26,957**	**2,530**	**9,875**	**12,405**	**90**
Mille Lacs Co. Sheriff	19,103	2,549	12,014	14,563	94
Milaca	3,015	597	2,322	2,919	81
Princeton	4,839	3,658	6,138	9,795	68
Morrison County Total	**32,997**	**1,197**	**3,212**	**4,409**	**73**
Morrison Co. Sheriff	24,948	822	2,357	3,179	73
Little Falls	8,049	2,361	5,864	8,225	73
Mower County Total	**38,174**	**2,635**	**9,355**	**11,990**	**68**
Mower Co. Sheriff	15,245	1,200	5,477	6,678	67
Austin	22,929	3,589	11,932	15,522	68
Murray County Total	**8,348**	**779**	**1,893**	**2,671**	**92**
Murray Co. Sheriff	6,539	719	1,223	1,942	92
Slayton	1,809	995	4,312	5,307	92
Nicollet County Total	**32,469**	**2,276**	**5,956**	**8,232**	**59**
Nicollet Co. Sheriff	8,658	1,363	9,898	11,261	69
North Mankato	12,748	2,565	3,820	6,385	48
St Peter	11,063	2,658	5,333	7,991	58

TABLE 12
MINNESOTA SUMMARY INFORMATION
CRIME RATE PER 100,000 INHABITANTS (AND PERCENT CLEARED) - 2011

Agency	Population	Part 1 Crime Rate	Part 2 Crime Rate	Combined Crime Rate	Percent Cleared
Nobles County Total	**20,539**	**1,646**	**2,152**	**3,798**	**57**
Nobles Co. Sheriff	9,425	573	711	1,284	52
Worthington	11,114	2,555	3,374	5,929	58
Norman County Total	**6,367**	**0**	**0**	**0**	**0**
Olmsted County Total	**146,036**	**2,076**	**2,998**	**5,073**	**45**
Olmsted Co. Sheriff	41,009	1,156	1,783	2,938	49
Rochester	105,027	2,435	3,472	5,907	44
Ottertail County Total	**56,488**	**1,507**	**3,941**	**5,447**	**66**
Ottertail Co. Sheriff	42,957	1,006	2,577	3,583	58
Fergus Falls	13,531	3,097	8,270	11,366	75
Pennington County Total	**13,874**	**2,436**	**3,993**	**6,429**	**64**
Pennington Co. Sheriff	5,299	1,132	2,434	3,567	72
Thief River Falls	8,575	3,242	4,956	8,198	62
Pine County Total	**28,548**	**2,305**	**3,454**	**5,759**	**64**
Pipestone County Total	**9,306**	**774**	**2,579**	**3,353**	**41**
Polk County Total	**30,720**	**1,618**	**5,319**	**6,937**	**73**
Polk Co. Sheriff	15,013	1,226	3,670	4,896	71
Crookston	7,829	1,175	3,883	5,058	78
East Grand Forks	7,878	2,805	9,888	12,694	72
Pope County Total	**10,833**	**600**	**1,339**	**1,939**	**62**
Pope Co. Sheriff	8,366	729	1,554	2,283	59
Glenwood	2,467	162	608	770	95
Ramsey County Total	**503,358**	**4,186**	**2,003**	**6,189**	**32**
Ramsey Co. Sheriff (combined §'s)	*82,199*	*1,585*	*1,993*	*3,578*	43
Arden Hills §	*9,860*	*1,613*	*1,765*	*3,377*	39
Falcon Heights §	*5,661*	*1,872*	*1,343*	*3,215*	49
Lauderdale §	*2,241*	*1,963*	*2,588*	*4,552*	50
Maplewood	36,907	6,259	3,953	10,212	39
Mounds View	12,000	3,467	5,617	9,083	47
New Brighton	21,689	2,444	2,416	4,860	37
North St Paul	11,433	2,650	1,968	4,618	39
Roseville	33,176	4,753	3,665	8,419	49
St Paul (B)	281,166	4,914	992	5,906	21
White Bear Lake	24,365	3,337	6,399	9,735	49
White Bear Lake Township §	*11,758*	*51*	*77*	*128*	60
Little Canada §	*9,644*	*2,603*	*3,080*	*5,682*	41
Shoreview §	*25,419*	*1,204*	*1,420*	*2,624*	34
Vadnais Heights §	*12,733*	*1,869*	*1,806*	*3,675*	36
North Oaks §	*4,883*	*696*	*1,556*	*2,253*	51
Red Lake County Total	**4,179**	**622**	**2,776**	**3,398**	**63**
Redwood County Total	**15,343**	**1,584**	**4,321**	**5,905**	**59**
Redwood Co. Sheriff	10,293	661	1,904	2,565	56
Redwood Falls	5,050	3,465	9,248	12,713	60
Renville County Total	**15,585**	**1,270**	**3,606**	**4,876**	**58**
Renville Co. Sheriff	13,265	528	1,809	2,337	46
Olivia	2,320	5,517	13,879	19,397	66
RiceCounty Total	**64,320**	**1,925**	**3,195**	**5,120**	**44**
Rice Co. Sheriff	22,130	737	1,559	2,296	48

TABLE 12
MINNESOTA SUMMARY INFORMATION
CRIME RATE PER 100,000 INHABITANTS (AND PERCENT CLEARED) - 2011

Agency	Population	Part 1 Crime Rate	Part 2 Crime Rate	Combined Crime Rate	Percent Cleared
Faribault PD	22,272	3,341	4,741	8,082	36
Northfield	19,918	1,661	3,283	4,945	55
Rock County Total	**9,462**	**1,173**	**2,949**	**4,122**	**78**
Roseau County Total	**15,874**	**498**	**2,948**	**3,446**	**75**
Roseau Co. Sheriff	11,473	279	1,918	2,196	69
Roseau PD	2,752	908	3,779	4,688	81
Warroad	1,649	1,334	8,733	10,067	81
St Louis County Total	**198,455**	**3,513**	**5,150**	**8,663**	**42**
St Louis Co. Sheriff	54,074	1,420	3,382	4,803	40
Aurora**	1,735	0	0	0	0
Babbitt**	1,579	0	0	0	0
Biwabik**	959	0	0	0	0
Chisholm	4,559	2,084	1,382	3,466	42
Duluth	84,249	5,512	6,918	12,430	38
Ely	3,459	1,792	3,758	5,551	43
Eveleth	3,559	3,625	7,474	11,099	58
Gilbert	1,748	57	0	57	0
Hibbing	16,157	1,287	1,931	3,218	79
Hoyt Lakes**	1,953	0	0	0	0
Mountain Iron**	2,911	0	0	0	0
Proctor	2,840	3,627	5,282	8,908	36
Virginia	8,419	6,473	11,379	17,852	58
Floodwood	499	7,415	8,617	16,032	16
Hermantown	9,755	3,434	2,922	6,356	41
Univ. of Minn - Duluth (A)**	0	0	0	0	79
Scott County Total	**139,235**	**2,005**	**5,542**	**7,546**	**63**
Scott Co. Sheriff	27,513	473	10,860	11,333	89
Belle Plaine	7,244	1,850	4,335	6,184	67
Jordan	5,731	1,937	5,845	7,782	65
New Prague	7,065	2,364	6,143	8,507	55
Shakopee	36,290	3,048	4,051	7,098	49
Savage	29,151	2,274	4,209	6,483	52
Prior Lake	26,241	1,829	3,613	5,442	46
Sherburne County Total	**83,985**	**1,592**	**3,374**	**4,966**	**47**
Sherburne Co. Sheriff	45,333	1,182	2,435	3,618	38
Big Lake	10,240	1,182	2,051	3,232	37
Elk River	24,025	2,651	5,648	8,300	61
Becker PD	4,387	980	3,716	4,696	1
Sibley County Total	**14,828**	**34**	**54**	**88**	**100**
Stearns County Total	**169,723**	**2,753**	**3,979**	**6,732**	**49**
Stearns Co. Sheriff	52,566	923	1,912	2,835	42
Cold Spring	5,108	920	3,367	4,287	70
Melrose	3,261	920	981	1,901	47
Paynesville	2,290	3,668	7,162	10,830	36
St Cloud	67,942	4,145	6,392	10,537	49
Sauk Centre	4,073	2,185	4,370	6,555	63
Waite Park	6,873	11,873	5,762	17,634	61
Richmond	1,275	0	78	78	100

TABLE 12
MINNESOTA SUMMARY INFORMATION
CRIME RATE PER 100,000 INHABITANTS (AND PERCENT CLEARED) - 2011

Agency	Population	Part 1 Crime Rate	Part 2 Crime Rate	Combined Crime Rate	Percent Cleared
Belgrade**	720	0	0	0	0
Kimball	718	418	2,368	2,786	95
St Joseph**	6,298	0	0	0	0
Sartell	15,018	1,738	2,244	3,982	32
Albany	2,239	804	2,367	3,171	66
Avon	1,342	1,714	4,098	5,812	73
Steele County Total	**37,090**	**1,774**	**2,766**	**4,540**	**50**
Steele Co. Sheriff	9,897	1,293	2,273	3,567	47
Owatonna	25,210	2,102	3,177	5,280	51
Blooming Prairie**	1,983	0	0	0	0
Stevens County Total	**9,592**	**1,845**	**5,317**	**7,162**	**72**
Stevens Co. Sheriff	4,518	553	2,191	2,745	65
Morris	5,074	2,601	7,410	10,012	77
Univ. of Minn - Morris PD (A)**	0	0	0	0	42
Swift County Total	**10,728**	**1,538**	**2,955**	**4,493**	**55**
Swift Co. Sheriff	4,827	767	2,217	2,983	51
Appleton	2,971	1,414	2,895	4,308	53
Benson	2,930	2,935	4,232	7,167	59
Todd County Total	**24,314**	**1,875**	**4,162**	**6,038**	**62**
Todd Co. Sheriff	18,573	1,524	3,602	5,126	56
Long Prairie	2,757	3,192	5,658	8,850	63
Staples	2,984	2,849	6,267	9,115	81
Traverse County Total	**3,523**	**2,100**	**3,094**	**5,194**	**55**
TraverseCo. Sheriff	1,582	2,023	3,919	5,942	60
Browns Valley**	579	0	0	0	0
Wheaton	1,362	3,084	3,451	6,535	49
Wabasha County Total	**22,706**	**1,127**	**3,030**	**4,157**	**53**
Wabasha Co. Sheriff	11,635	232	1,513	1,745	59
Lake City	5,313	2,447	3,444	5,891	50
Plainview**	3,245	0	0	0	0
Wabasha PD	2,513	3,940	13,092	17,031	54
Wadena County Total	**12,609**	**1,792**	**3,537**	**5,330**	**71**
Wadena Co. Sheriff	8,689	1,254	2,359	3,614	68
Wadena PD	3,920	2,985	6,148	9,133	73
Waseca County Total	**18,701**	**1,765**	**4,946**	**6,711**	**63**
Waseca Co. Sheriff	6,626	1,449	7,003	8,452	66
Janesville	2,259	1,594	2,656	4,250	72
New Richland	1,148	174	1,307	1,481	35
Waseca PD	8,668	2,261	4,453	6,714	60
Washington County Total	**234,496**	**2,393**	**4,551**	**6,944**	**46**
Washington Co. Sheriff	61,190	1,610	4,491	6,101	45
Bayport	3,335	840	4,948	5,787	62
Forest Lake	18,030	2,723	5,031	7,754	46
Newport	3,495	3,748	9,557	13,305	57
St Paul Park	5,262	3,193	8,571	11,764	60
Stillwater	18,208	2,680	5,091	7,771	49
Cottage Grove	34,276	1,724	3,939	5,663	50
Oakdale	27,358	4,269	4,993	9,262	30

TABLE 12
MINNESOTA SUMMARY INFORMATION
CRIME RATE PER 100,000 INHABITANTS (AND PERCENT CLEARED) - 2011

Agency	Population	Part 1 Crime Rate	Part 2 Crime Rate	Combined Crime Rate	Percent Cleared
Woodbury	58,503	2,270	3,472	5,742	53
Oak Park Heights	4,839	4,815	8,122	12,937	46
Watonwan County Total	**10,826**	**1,099**	**3,556**	**4,655**	**66**
Watonwan Co. Sheriff	6,555	641	1,831	2,471	62
St James	4,271	1,803	6,205	8,007	68
Wilkin County Total	**6,186**	**1,681**	**5,593**	**7,274**	**69**
Wilkin	3,035	1,549	4,316	5,865	71
Breckenridge	3,151	1,809	6,823	8,632	68
Winona County Total	**49,382**	**1,543**	**4,283**	**5,826**	**62**
Winona Co. Sheriff	14,171	776	3,479	4,255	66
St Charles	3,566	841	1,655	2,496	43
Winona PD	26,447	1,921	5,048	6,969	60
Goodview	3,737	2,997	5,352	8,349	63
Lewiston	1,461	137	1,916	2,053	93
Wright County Total	**125,553**	**1,861**	**2,744**	**4,604**	**54**
Wright Co. Sheriff	107,460	1,669	2,521	4,190	55
Buffalo	14,881	2,957	4,207	7,163	45
Annandale	3,212	3,176	3,425	6,600	62
Yellow Medicine County Total	**10,765**	**1,198**	**2,517**	**3,715**	**57**
Yellow Medicine Co. Sheriff	6,235	582	1,960	2,542	57
Canby	1,673	1,315	2,510	3,825	28
Granite Falls	2,857	2,135	2,590	4,725	60

*Estimated 2010 population, F.B.I. Crime statistics include all Larceny offenses regardless of value.
** No data submitted
(A) Population not calculated.
(B) Agency not contributing Part 2 Offenses; Part 2 "Other Assaults" category only is recorded.

TABLE 13
MINNESOTA CRIME INDEX SUMMARY
1936-2011

Year	Population	Crime Index Total	Murder	Rape	Robbery	Aggravated Assault	Burglary	Larceny	Motor Vehicle Theft	Arson	Crime Rate per 100,000
1936	2,563,953	16,753	38	101	788	274	4,778	7,203	3,571		654.6
1937	2,723,798	17,065	35	73	661	180	4,000	8,843	3,273		666.0
1938	2,746,633	19,312	33	127	648	175	4,203	10,984	3,142		702.2
1939	2,769,468	20,139	54	156	649	207	4,665	11,582	2,826		728.2
1940	2,792,300	19,514	35	208	416	210	4,967	11,473	2,205		701.0
1941	2,792,300	18,939	46	237	313	191	4,497	11,445	2,210		680.2
1942	2,792,300	16,444	36	163	271	187	3,665	10,387	1,735		591.2
1943	2,615,554	13,886	38	174	194	126	3,112	8,595	1,647		521.8
1944	2,564,052	13,096	33	138	174	142	3,052	7,986	1,571		498.8
1945	2,556,050	14,903	30	124	284	150	3,333	8,703	2,279		567.8
1946	2,574,628	17,074	36	152	337	195	3,866	10,228	2,260		649.7
1947	2,663,891	17,088	25	158	420	191	3,861	10,189	2,244		631.1
1948	2,716,567	19,216	39	177	469	172	4,514	12,030	1,815		700.4
1949	2,693,651	19,166	23	148	495	158	4,399	11,946	1,997		700.8
1950	2,665,321	19,416	30	199	448	130	4,491	12,245	1,873		719.2
1951	2,869,686	20,931	30	148	418	103	4,708	13,291	2,233		714.8
1952	2,822,386	23,290	23	171	496	152	5,514	14,582	2,352		800.6
1953	2,872,211	26,074	34	222	618	206	6,472	15,698	2,824		895.7
1954	3,138,872	28,582	23	182	764	235	7,532	17,277	2,569		993.5
1955	3,190,641	27,517	28	185	580	197	7,164	16,622	2,741		938.6
1956	3,248,196	34,539	31	181	648	162	8,098	21,972	3,447		1181.6
1957	3,307,232	34,271	43	210	635	171	8,224	21,667	3,321		1168.6
1958	3,369,066	39,012	30	127	703	229	9,504	24,827	3,592		1184.8
1959	3,419,316	39,135	38	78	644	257	9,185	25,021	3,912		1163.8
1960	3,413,964	47,200	40	76	945	329	11,732	29,515	4,563		1400.4
1961	3,458,000	49,348	36	96	932	381	12,489	30,721	4,693		1443.8
1962	3,493,000	52,640	34	124	1,030	475	12,479	33,523	4,975		1574.5
1963	3,407,000	58,196	46	86	1,176	596	13,238	37,916	5,138		1697.3
1964	3,529,000	69,773	51	144	1,295	1,165	18,634	42,171	6,313		2077.0
1965	3,565,000	70,665	56	169	1,433	1,400	18,730	41,756	7,121		2073.6
1966	3,585,000	79,612	77	252	1,758	1,577	20,815	46,367	8,766		2301.5
1967	3,625,000	92,589	65	298	2,410	1,986	25,251	52,154	10,425		2654.0
1968	3,647,000	107,840	80	389	2,965	1,697	29,225	60,746	12,738		3001.0
1969	3,647,000	114,182	76	419	3,024	1,765	29,060	65,605	14,233		3178.4
1970	3,739,327	124,005	75	365	3,422	1,963	30,766	74,243	13,171		3319.6
1971	3,780,797	135,920	89	466	2,987	2,435	33,827	82,881	13,235		3596.4
1972	3,799,660	130,527	94	570	3,290	2,851	36,063	74,529	13,130		3440.0
1973	3,892,140	137,617	97	577	3,454	2,785	39,581	78,026	13,097		3576.4
1974	3,865,004	152,193	113	687	4,071	3,221	43,322	86,248	14,531		3921.7
1975	3,892,819	168,537	124	724	4,068	3,186	46,218	99,295	14,922		4328.0
1976	3,907,310	170,319	94	724	3,178	3,470	44,137	105,018	13,698		4358.5
1977	3,952,492	166,612	102	770	3,404	3,402	44,748	100,604	13,582		4213.2
1978	3,959,729	164,593	81	795	3,407	3,298	43,477	100,624	12,911		4157.4
1979	4,003,327	177,929	98	870	3,752	4,245	45,053	110,571	13,340		4444.9

TABLE 13
MINNESOTA CRIME INDEX SUMMARY
1936-2011

Year	Population	Crime Index Total	Murder	Rape	Robbery	Aggravated Assault	Burglary	Larceny	Motor Vehicle Theft	Arson	Crime Rate per 100,000
1980	4,057,669	195,992	104	942	4,022	4,169	50,507	122,728	12,008	1,512	4803.2
1981	4,077,148	194,933	83	1,055	4,268	3,938	52,231	121,652	10,305	1,401	4781.1
1982	4,086,180	185,319	95	938	4,190	3,844	48,899	116,425	9,819	1,109	4535.2
1983	4,130,589	168,265	66	932	3,299	3,625	44,585	106,106	8,674	978	4073.6
1984	4,142,071	160,864	74	1,049	2,962	4,719	41,221	101,166	8,594	1,079	3883.6
1985	4,161,580	174,909	85	1,243	3,603	5,832	42,727	109,299	11,008	1,112	4202.9
1986	4,193,000	185,719	100	1,348	4,303	6,270	42,484	117,769	12,168	1,277	4429.2
1987	4,214,000	198,084	110	1,445	4,351	6,244	45,563	126,255	12,850	1,266	4701.0
1988	4,246,000	187,000	123	1,333	4,079	6,952	39,154	119,520	14,603	1,236	4404.0
1989	4,306,000	191,989	108	1,357	4,129	6,946	39,021	122,640	16,536	1,252	4458.6
1990	4,353,000	199,345	123	1,640	4,091	6,863	39,272	130,618	15,489	1,249	4579.4
1991	4,375,099	203,107	122	1,791	4,356	7,840	38,419	132,777	16,302	1,500	4642.3
1992	4,432,000	207,047	141	2,900	4,897	7,790	39,754	134,233	15,863	1,469	4671.0
1993	4,480,000	199,691	145	2,713	5,085	7,923	37,951	128,964	15,408	1,502	4457.3
1994	4,567,000	199,362	148	2,762	5,370	8,124	36,111	130,839	14,321	1,687	4365.4
1995	4,567,000	206,710	183	2,571	5,689	7,876	36,305	136,881	15,625	1,580	4526.2
1996	4,610,000	210,246	168	2,353	5,387	7,931	35,667	139,131	17,983	1,626	4560.5
1997	4,658,000	207,970	128	2,441	5,373	7,875	35,228	137,685	17,843	1,397	4464.7
1998	4,686,000	192,924	120	2,365*	4,370	8,000*	32,505	128,757	15,373	1,434	4117.0
1999	4,725,000	171,376	129	2,238	3,902	6,983	27,455	116,356	13,142	1,171	3627.0
2000	4,776,000	173,498	138	2,241	3,737	7,819	26,178	118,661	13,529	1,195	3632.7
2001	4,919,479	176,317	111	2,201	3,740	6,968	25,028	122,254	14,838	1,177	3584.1
2002	4,972,294	177,543	115	2,258	3,929	7,076	27,898	121,342	13,771	1,154	3570.6
2003	5,019,720	172,666	121	2,387	3,921	7,198	27,647	116,430	13,654	1,308	3439.8
2004	5,059,375	169,575	110	2,373	4,049	7,396	27,754	113,433	13,410	1,050	3351.7
2005	5,100,958	173,960	125	2,442	4,714	8,255	29,564	113,307	14,249	1,304	3410.3
2006	5,132,799	172,793	120	2,562	5,390	8,655	29,496	112,516	12,961	1,093	3366.4
2007	5,167,101	168,271	111	2,341	4,695	8,081	28,790	111,216	12,179	858	3256.6
2008	5,197,621	164,956	109	2,292	4,148	7,536	26,063	110,372	9,948	908	3104.8
2009	5,220,393	151,084	69	2,229	3,607	7,131	25,165	103,695	8,379	809	2894.0
2010	5,226,214	150,847	90	2,230	3,363	6,978	23,947	101,616	8,398	675	2797.0
2011	5,303,925	146,249	73	2,080	3,359	6,364	25,153	100,636	7,927	657	2757.4

MINNESOTA ARREST INFORMATION

GENERAL ARREST INFORMATION

Arrest information for Minnesota in 2011 is presented with a state total concerning age, sex, and race factors. Data has also been tabulated for the specific kinds of narcotic arrests and the individuals involved.

The total number of arrests involving criminal offenses in the state in 2011 was 178,469 with 129,357 males and 49,112 females arrested. There are also significant factors to consider when arrest data is evaluated:

- There can be multiple persons arrested for the same offense.
- An arrest of one or more persons can be reported for an offense that occurred during a previous reporting period.

As a result of the above factors, arrests in most cases will outnumber offenses.

In reporting the arrests of a juvenile, the FBI's instructions state that:

> "The UCR Program considers a juvenile to be an individual under 18 years of age regardless of the state definition. An agency must score a juvenile arrest when the cirrcumstances are such that if the individual were an adult, an arrest would have been counted." *

Juveniles (persons under 18 years) constitute 20% (36,192) of all arrests during 2011 and account for 26% (8,957) of the Part I arrests:
10 percent of Murder, 18 percent of Rape, 28 percent of Robbery, 13 percent of Aggravated Assault, 23 percent of the Burglary, 29 percent of the Larceny, 21 percent of the Vehicle Theft, and 55 percent of the Arson arrests.

* Uniform Crime Reporting Handbook, U.S. Dept. of Justice, F.B.I., Washington, DC, 2004, pg. 101.

TABLE 14
TOTAL ARRESTS BY AGE AND SEX IN MINNESOTA FOR 2011

Offense		Under 10	10-12	13-14	15	16	17	Total Under 18	18	19	20	21	22	23	24	25-29	30-34	35-39	40-44	45-49	50-54	55-59	60-64	65 & Over	GRAND TOTAL
Murder/Non-Negligent Manslaughter	M	0	0	0	1	1	3	5	2	3	1	2	3	3	1	10	5	4	5	4	6	0	1	1	56
	F	0	0	0	0	1	0	1	0	0	1	0	0	0	0	2	2	0	0	0	0	0	0	1	7
	T	0	0	0	1	2	3	6	2	3	2	2	3	3	1	12	7	4	5	4	6	0	1	2	63
Negligent Manslaughter	M	0	0	0	0	0	0	0	0	0	0	0	0	0	1	0	0	0	0	0	0	1	0	0	2
	F	0	0	0	0	0	0	0	0	0	0	0	0	0	0	0	0	0	0	0	0	0	0	0	0
	T	0	0	0	0	0	0	0	0	0	0	0	0	0	1	0	0	0	0	0	0	1	0	0	2
Rape	M	2	20	16	17	22	34	111	45	40	37	27	18	22	16	86	56	43	50	32	28	6	9	7	633
	F	0	1	1	1	0	1	4	1	1	2	1	0	2	0	5	1	2	1	1	1	0	0	0	22
	T	2	21	17	18	22	35	115	46	41	39	28	18	24	16	91	57	45	51	33	29	6	9	7	655
Robbery	M	0	4	55	72	75	80	286	89	90	78	69	59	52	26	115	66	37	36	19	16	3	1	0	1042
	F	0	2	10	15	11	11	49	13	7	12	11	5	8	3	17	12	6	5	1	1	1	0	0	151
	T	0	6	65	87	86	91	335	102	97	90	80	64	60	29	132	78	43	41	20	17	4	1	0	1193
Aggravated Assault	M	0	40	85	72	88	90	375	120	121	125	114	133	119	116	513	345	231	237	208	128	63	26	16	2990
	F	0	5	28	21	24	33	111	30	26	23	32	37	34	14	119	76	74	48	47	33	10	3	1	718
	T	0	45	113	93	112	123	486	150	147	148	146	170	153	130	632	421	305	285	255	161	73	29	17	3708
Burglary	M	2	37	145	115	152	168	619	247	244	164	129	116	108	80	272	219	151	123	111	57	21	5	3	2669
	F	0	3	11	11	28	5	58	16	23	15	12	23	11	4	44	37	28	20	19	6	2	1	0	319
	T	2	40	156	126	180	173	677	263	267	179	141	139	119	84	316	256	179	143	130	63	23	6	3	2988
Larceny	M	23	316	973	757	983	964	4016	930	792	590	492	453	389	358	1270	931	670	761	713	494	270	124	127	13380
	F	9	165	726	636	772	716	3024	611	581	463	413	392	375	309	1209	911	705	619	540	340	185	134	79	10890
	T	32	481	1699	1393	1755	1680	7040	1541	1373	1053	905	845	764	667	2479	1842	1375	1380	1253	834	455	258	206	24270
Motor Vehicle Theft	M	0	3	27	42	47	53	172	45	44	43	51	30	31	22	115	66	51	63	44	13	5	1	1	797
	F	0	1	13	9	7	5	35	9	14	7	9	9	8	5	32	16	15	3	10	1	2	0	0	175
	T	0	4	40	51	54	58	207	54	58	50	60	39	39	27	147	82	66	66	54	14	7	1	1	972
Arson	M	16	13	23	11	4	11	78	4	8	4	1	4	1	1	13	6	4	4	2	3	2	1	1	137
	F	1	0	5	1	3	3	13	1	1	1	0	0	1	0	0	5	2	0	1	1	1	0	0	27
	T	17	13	28	12	7	14	91	5	9	5	1	4	2	1	13	11	6	4	3	4	3	1	1	164
Part 1 Total	**M**	43	433	1324	1087	1372	1403	5662	1482	1342	1042	885	816	725	621	2394	1694	1191	1279	1133	745	371	168	156	21706
	F	10	177	794	694	846	774	3295	681	653	524	478	466	439	335	1428	1060	832	696	619	383	201	138	81	12309
	T	53	610	2118	1781	2218	2177	8957	2163	1995	1566	1363	1282	1164	956	3822	2754	2023	1975	1752	1128	572	306	237	34015
Other Assault	M	15	290	544	365	413	393	2020	327	363	427	504	449	450	473	2000	1531	1144	1034	819	564	239	125	70	12539
	F	4	80	335	213	203	198	1033	139	122	124	174	156	121	105	511	382	301	238	177	126	40	25	11	3785
	T	19	370	879	578	616	591	3053	466	485	551	678	605	571	578	2511	1913	1445	1272	996	690	279	150	81	16324
Fogery/ Counterfeiting	M	0	2	4	6	5	15	32	23	35	29	33	37	34	31	108	100	48	49	33	45	8	3	0	648
	F	0	0	1	0	4	16	21	17	24	18	20	12	17	20	78	79	41	35	23	16	8	1	1	431
	T	0	2	5	6	9	31	53	40	59	47	53	49	51	51	186	179	89	84	56	61	16	4	1	1079
Fraud	M	0	3	13	21	20	41	98	36	69	65	54	59	63	40	197	185	136	163	98	89	41	14	12	1419
	F	0	0	9	7	23	11	50	21	35	43	32	45	35	32	157	164	115	103	56	38	15	11	5	957
	T	0	3	22	28	43	52	148	57	104	108	86	104	98	72	354	349	251	266	154	127	56	25	17	2376
Embezzlement	M	0	0	0	0	0	1	1	0	1	0	2	0	1	1	1	0	2	2	0	0	1	0	0	12
	F	0	0	0	0	0	1	1	0	0	0	0	0	0	3	5	1	2	2	2	0	1	1	0	18
	T	0	0	0	0	0	2	2	0	1	0	2	0	1	4	6	1	4	4	2	0	2	1	0	30
Stolen Property	M	0	14	89	77	82	84	346	121	92	54	47	45	48	39	169	131	71	84	58	27	11	0	2	1345
	F	0	4	15	15	8	25	67	24	17	15	13	13	10	14	56	27	27	23	12	4	5	1	0	328
	T	0	18	104	92	90	109	413	145	109	69	60	58	58	53	225	158	98	107	70	31	15	1	2	1672
Vandalism	M	19	153	286	207	238	238	1141	227	194	184	204	125	104	79	370	186	114	111	87	62	25	20	10	3243
	F	3	14	64	43	33	33	190	44	32	29	36	28	13	20	95	50	28	24	31	9	3	6	2	640
	T	22	167	350	250	271	271	1331	271	226	213	240	153	117	99	465	236	142	135	118	71	28	26	12	3883
Weapons	M	5	58	122	83	91	108	467	120	109	78	77	58	51	70	202	105	66	48	41	35	24	6	8	1565
	F	1	7	8	8	9	5	38	7	3	2	4	9	4	2	14	12	11	5	8	3	1	0	0	123
	T	6	65	130	91	100	113	505	127	112	80	81	67	55	72	216	117	77	53	49	38	25	6	8	1688

TABLE 14
TOTAL ARRESTS BY AGE AND SEX IN MINNESOTA FOR 2011

Offense		Under 10	10-12	13-14	15	16	17	Total Under 18	18	19	20	21	22	23	24	25-29	30-34	35-39	40-44	45-49	50-54	55-59	60-64	65 & Over	GRAND TOTAL
Prostitution	M	2	0	1	3	4	6	16	8	9	14	15	12	9	20	74	53	38	45	40	41	19	12	4	429
	F	0	0	1	0	2	4	7	9	23	26	19	18	9	21	72	65	67	53	43	19	5	1	1	458
	T	2	0	2	3	6	10	23	17	32	40	34	30	18	41	146	118	105	98	83	60	24	13	5	887
Other Sex Offenses	M	1	56	68	31	34	45	235	40	47	47	46	35	30	32	159	139	131	104	76	63	34	24	34	1276
	F	0	4	4	1	2	4	15	2	1	1	1	1	2	1	9	5	6	5	2	1	1	0	0	53
	T	1	60	72	32	36	49	250	42	48	48	47	36	32	33	168	144	137	109	78	64	35	24	34	1329
Narcotics	M	3	49	290	404	747	1039	2532	1367	1206	1084	806	693	572	524	1951	1240	734	578	450	334	141	54	34	14300
	F	0	17	102	106	166	223	614	227	238	210	181	171	164	121	510	330	240	154	133	97	28	7	4	3429
	T	3	66	392	510	913	1262	3146	1594	1444	1294	987	864	736	645	2461	1570	974	732	583	431	169	61	38	17729
Gambling	M	0	0	0	0	0	0	0	1	2	0	1	1	1	0	6	5	0	0	0	0	0	1	0	18
	F	0	0	0	0	0	0	0	0	0	0	0	0	1	1	0	0	1	1	0	0	0	0	0	4
	T	0	0	0	0	0	0	0	1	2	0	1	1	2	1	6	5	1	1	0	0	0	1	0	22
Family/Children	M	0	2	2	1	1	10	16	16	12	14	17	16	20	20	74	60	46	42	26	17	17	5	0	418
	F	0	0	0	1	4	2	7	3	8	3	8	8	7	7	57	33	42	19	13	4	0	0	2	221
	T	0	2	2	2	5	12	23	19	20	17	25	24	27	27	131	93	88	61	39	21	17	5	2	639
DUI	M	0	0	1	5	44	146	196	309	513	589	791	880	917	819	3529	2378	1608	1516	1355	1144	676	428	290	17938
	F	0	0	0	0	22	65	87	132	187	221	359	345	321	318	1257	819	635	597	576	410	203	89	54	6610
	T	0	0	1	5	66	211	283	441	700	810	1150	1225	1238	1137	4786	3197	2243	2113	1931	1554	879	517	344	24548
Liquor Laws	M	9	11	176	330	654	1259	2439	2589	3036	2550	165	138	97	106	419	310	240	408	506	420	241	121	65	13850
	F	3	16	203	317	558	862	1959	1413	1462	1094	53	45	35	33	132	124	103	105	104	78	40	27	3	6810
	T	12	27	379	647	1212	2121	4398	4002	4497	3644	218	183	132	139	551	434	343	513	610	498	281	148	68	20660
Disorderly	M	12	244	749	579	641	668	2893	318	313	281	458	383	336	300	1271	792	554	544	501	405	214	121	66	9750
	F	3	109	433	319	315	235	1414	123	94	92	152	132	120	87	362	245	135	171	140	98	38	16	14	3433
	T	15	353	1182	898	956	903	4307	441	407	373	610	515	456	387	1633	1037	689	715	641	503	252	137	80	13183
Vagrancy	M	4	0	3	13	5	14	39	6	6	5	5	12	5	4	29	40	32	77	88	84	40	14	9	495
	F	0	0	1	0	2	2	5	0	1	3	2	1	0	1	5	11	14	8	10	12	3	0	0	76
	T	4	0	4	13	7	16	44	6	7	8	7	13	5	5	34	51	46	85	98	96	43	14	9	571
Other (except Traffic)	M	23	106	665	758	970	1035	3557	905	1070	1190	1186	1047	943	885	3887	2799	2047	2026	1912	1214	650	279	204	25801
	F	5	33	267	263	285	299	1152	212	312	343	351	275	312	226	1096	826	676	654	504	280	128	67	71	7485
	T	28	139	932	1021	1255	1334	4709	1117	1382	1533	1537	1322	1255	1111	4983	3625	2723	2680	2416	1494	778	346	275	33286
Part 2 Total	**M**	93	988	3013	2883	3949	5102	16028	6413	7077	6611	4411	3990	3681	3443	14446	10054	7011	6831	6090	4544	2381	1227	808	105046
	F	19	284	1443	1293	1636	1985	6660	2373	2559	2224	1405	1259	1171	1012	4416	3173	2444	2197	1834	1195	519	252	168	34861
	T	112	1272	4456	4176	5585	7087	22688	8786	9636	8835	5816	5249	4852	4455	18862	13227	9455	9028	7924	5739	2900	1479	976	139907
Curfew/ Loitering (Juv.)	M	7	116	500	357	399	374	1753	0	0	0	0	0	0	0	0	0	0	0	0	0	0	0	0	1753
	F	6	42	262	203	155	176	844	0	0	0	0	0	0	0	0	0	0	0	0	0	0	0	0	844
	T	13	158	762	560	554	550	2597	0	0	0	0	0	0	0	0	0	0	0	0	0	0	0	0	2597
Runaways (Juv.)	M	1	48	237	210	206	150	852	0	0	0	0	0	0	0	0	0	0	0	0	0	0	0	0	852
	F	2	32	344	291	260	169	1098	0	0	0	0	0	0	0	0	0	0	0	0	0	0	0	0	1098
	T	3	80	581	501	466	319	1950	0	0	0	0	0	0	0	0	0	0	0	0	0	0	0	0	1950
Grand Total	**M**	**144**	**1585**	**5074**	**4537**	**5926**	**7029**	**24295**	**7895**	**8419**	**7653**	**5296**	**4806**	**4406**	**4064**	**16840**	**11748**	**8202**	**8110**	**7223**	**5289**	**2752**	**1395**	**964**	**129357**
	F	**37**	**535**	**2843**	**2481**	**2897**	**3104**	**11897**	**3054**	**3212**	**2748**	**1883**	**1725**	**1610**	**1347**	**5844**	**4233**	**3276**	**2893**	**2453**	**1578**	**720**	**390**	**249**	**49112**
	T	**181**	**2120**	**7917**	**7018**	**8823**	**10133**	**36192**	**10949**	**11631**	**10401**	**7179**	**6531**	**6016**	**5411**	**22684**	**15981**	**11478**	**11003**	**9676**	**6867**	**3472**	**1785**	**1213**	**178469**

FIGURE 25
NUMBER OF ARRESTS BY AGE FOR 2011

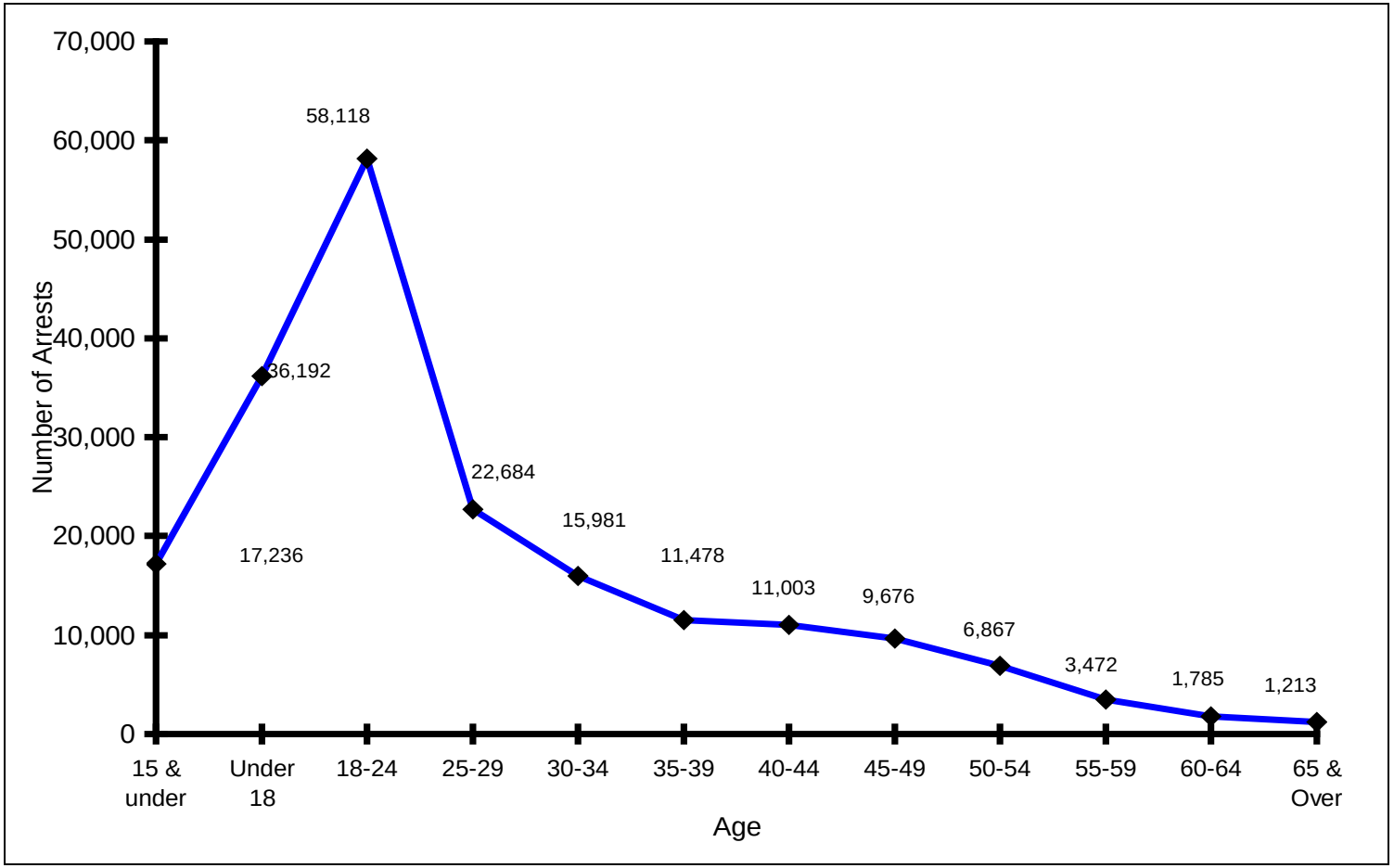

FIGURE 26
PERCENTAGE OF PERSONS ARRESTED
BY AGE GROUP 2007 - 2011

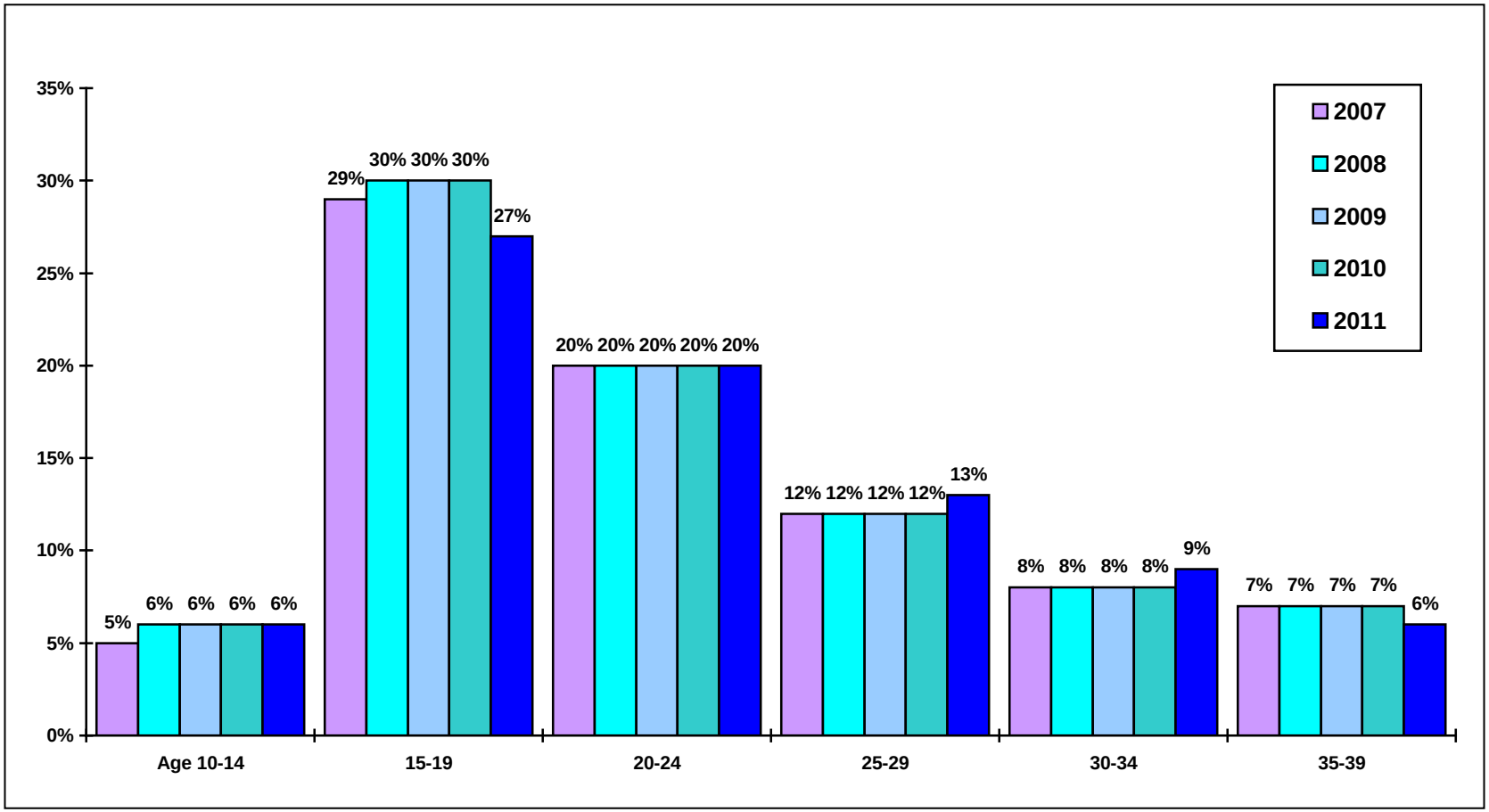

TABLE 15
OFFENSE AND RACE OF PERSONS ARRESTED FOR 2011

	JUVENILE				ADULT				Juv & Adult	ETHNICITY	
Offenses	**White**	**African American**	**Indian/ Alaskan**	**Asian**	**White**	**African American**	**Indian/ Alaskan**	**Asian**	**Grand Total**	**Hispanic**	**Not Hispanic**
Murder/Non-Negligent	1	5	-	-	24	24	7	2	63	2	61
Negligent Manslaughter	-	-	-	-	2	-	-	-	2	-	2
Rape	76	34	1	4	369	141	17	13	655	72	583
Robbery	56	258	16	5	238	566	44	10	1,193	129	1,064
Aggravated Assault	242	197	22	25	1,632	1,257	209	124	3,708	374	3,334
Burglary	413	215	20	29	1,543	585	128	55	2,988	236	2,752
Larceny	3,651	2,907	191	291	10,564	4,954	1,162	550	24,270	2,422	21,848
Motor Vehicle Theft	107	75	9	16	399	236	61	69	972	65	907
Arson	51	33	1	6	57	13	1	2	164	12	152
Part 1 Total	**4,597**	**3,724**	**260**	**376**	**14,828**	**7,776**	**1,629**	**825**	**34,015**	**3,312**	**30,703**
									-		
Other Assault	1,647	1,208	144	54	8,620	3,610	745	296	16,324	1,436	14,888
Forgery/Counterfeiting	33	15	3	2	626	344	33	23	1,079	123	956
Fraud	76	61	3	8	1,441	639	73	75	2,376	199	2,177
Embezzlement	-	1	-	1	22	5	-	1	30	4	26
Stolen Property	191	187	18	17	784	394	41	40	1,672	164	1,508
Vandalism	921	312	61	37	1,711	635	162	44	3,883	317	3,566
Weapons	212	242	21	30	565	534	43	41	1,688	141	1,547
Prostitution	2	20	1	-	310	449	83	22	887	46	841
Other Sex Offenses	171	70	4	5	717	274	59	29	1,329	135	1,194
Narcotics	2,494	511	76	65	10,487	3,375	370	351	17,729	1,185	16,544
Gambling	-	-	-	-	15	6	-	1	22	2	20
Family/Children	14	8	-	1	337	216	33	30	639	55	584
D.U.I.	258	13	5	7	21,308	1,854	453	650	24,548	1,457	23,091
Liquor Laws	3,669	403	214	112	12,930	2,092	974	266	20,660	1,111	19,549
Disorderly	1,843	2,266	115	83	5,710	2,457	570	139	13,183	1,025	12,158
Vagrancy	6	38	-	-	151	314	51	11	571	23	548
Other (ExceptTraffic)	2,626	1,663	281	139	16,903	8,678	2,237	759	33,286	2,754	30,532
Part 2 Total	**14,163**	**7,018**	**946**	**561**	**82,637**	**25,876**	**5,927**	**2,778**	**139,906**	**10,177**	**129,729**
									-		
Curfew/Loitering	654	1,553	286	105					2,598	325	2,273
Runaways	849	950	94	57					1,950	239	1,711
									-		
Grand Total	**20,263**	**13,245**	**1,586**	**1,099**	**97,465**	**33,652**	**7,556**	**3,603**	**178,469**	**14,053**	**164,416**

TABLE 16
ARRESTS BY AGENCY - 2011

	GRAND TOTAL	TOTAL PART 1	TOTAL PART 2	TOTAL OTHER*	Juvenile Part 1	Juvenile Part 2	Juvenile Other*	Juvenile Total	Adult Part 1	Adult Part 2	Adult Total
Statewide Total	**178,469**	**34,015**	**139,906**	**4,548**	**8,957**	**22,688**	**4,548**	**36,173**	**25,058**	**117,218**	**142,276**
Aitkin County Total	**339**	**53**	**286**	**-**	**3**	**8**	**0**	11	**50**	**278**	**328**
Anoka County Total	**9,953**	**2,456**	**7,491**	**6**	**632**	**1424**	**6**	2062	**1824**	**6067**	**7891**
Anoka Co. Sheriff	**1,396**	189	1,207	-	55	162	0	217	134	1045	1179
Anoka PD	**717**	108	609	-	20	66	0	86	88	543	631
Blaine	**1,761**	685	1,075	1	190	222	1	413	495	853	1348
Centennial Lakes	**392**	35	355	2	17	47	2	66	18	308	326
Columbia Heights	**1,100**	184	913	3	61	137	3	201	123	776	899
Coon Rapids	**1,829**	582	1,247	-	148	321	0	469	434	926	1360
Fridley	**1,064**	393	671	-	60	105	0	165	333	566	899
Lino Lakes	**618**	75	543	-	25	108	0	133	50	435	485
Spring Lake Park	**235**	30	205	-	4	33	0	37	26	172	198
Ramsey	**406**	100	306	-	20	69	0	89	80	237	317
Hilltop	**209**	28	181	-	4	74	0	78	24	107	131
St Francis	**226**	47	179	-	28	80	0	108	19	99	118
Becker County Total	**797**	**159**	**638**	**-**	**21**	**100**	**0**	121	**138**	**538**	**676**
Becker Co. Sheriff	**221**	17	204	-	0	7	0	7	17	197	214
Detroit Lakes	**576**	142	434	-	21	93	0	114	121	341	462
Beltrami County Total	**2,808**	**484**	**2,310**	**14**	**88**	**296**	**14**	398	**396**	**2014**	**2420**
Beltrami Co. Sheriff	**1,118**	84	1,031	3	20	112	3	135	64	919	983
Bemidji	**1,653**	397	1,246	10	66	173	10	249	331	1073	1414
Blackduck	**37**	3	33	1	2	11	1	14	1	22	23
Benton County Total	**461**	**75**	**385**	**1**	**13**	**58**	**1**	72	**62**	**327**	**389**
Benton Co. Sheriff	**289**	50	238	1	11	29	1	41	39	209	248
Sauk Rapids	**172**	25	147	-	2	29	0	31	23	118	141
Big Stone County Total	**76**	**20**	**56**	**-**	**4**	**3**	**0**	7	**16**	**53**	**69**
Big Stone Co. Sheriff	**74**	18	56	-	3	3	0	6	15	53	68
Ortonville	**2**	2	-	-	1	0	0	1	1	0	1
Blue Earth County Total	**3,936**	**673**	**3,263**	**-**	**206**	**303**	**0**	509	**467**	**2960**	**3427**
Blue Earth Co. Sheriff	**969**	49	920	-	4	33	0	37	45	887	932
Mankato	**2,799**	609	2,190	-	198	239	0	437	411	1951	2362
Mapleton	**52**	7	45	-	0	17	0	17	7	28	35
Eagle Lake	**41**	3	38	-	0	0	0	0	3	38	41
Lake Crystal	**75**	5	70	-	4	14	0	18	1	56	57
Brown County Total	**361**	**48**	**313**	**-**	**13**	**78**	**0**	91	**35**	**235**	**270**

** "Other" arrests include juvenile status offenses of Runaways and Curfew/Loitering.*
*** No data reported.*

TABLE 16
ARRESTS BY AGENCY - 2011

	GRAND TOTAL	TOTAL PART 1	TOTAL PART 2	TOTAL OTHER*	Juvenile Part 1	Juvenile Part 2	Juvenile Other*	Juvenile Total	Adult Part 1	Adult Part 2	Adult Total
Brown Co. Sheriff	**1**	-	1	-	0	0	0	0	0	1	1
New Ulm	**360**	48	312	-	13	78	0	91	35	234	269
Sleepy Eye**	**-**	-	-	-	0	0	0	0	0	0	0
Springfield**	**-**	-	-	-	0	0	0	0	0	0	0
Carlton County Total	**799**	**252**	**540**	**7**	**44**	**90**	**7**	141	**208**	**450**	**668**
Carlton Co. Sheriff	**314**	66	242	6	3	17	6	26	63	225	288
Cloquet	**469**	186	282	1	41	73	1	115	145	209	354
Moose Lake	**26**	-	26	-	0	0	0	0	0	26	26
Carver County Total	**1,799**	**296**	**1,494**	**9**	**118**	**364**	**9**	491	**178**	**1130**	**1308**
Carver Co. Sheriff	**1,110**	143	959	8	57	193	8	258	86	766	862
Chaska	**675**	153	521	1	61	171	1	233	92	350	442
Cass County Total	**414**	**30**	**380**	**4**	**4**	**48**	**4**	56	**26**	**332**	**358**
Chippewa County Total	**42**	**3**	**39**	**-**	**0**	**1**	**0**	1	**3**	**38**	**41**
Chippewa Co. Sheriff	**13**	1	12	-	0	0	0	0	1	12	13
Montevideo	**29**	2	27	-	0	1	0	1	2	26	28
Chisago County Total	**918**	**114**	**804**	**-**	**37**	**221**	**0**	258	**77**	**583**	**660**
Chisago Co. Sheriff	**323**	28	295	-	11	71	0	82	17	224	241
North Branch	**290**	66	224	-	19	66	0	85	47	158	205
Wyoming	**63**	1	62	-	0	1	0	1	1	61	62
Lakes Area PD	**242**	19	223	-	7	83	0	90	12	140	152
Clay County Total	**2,289**	**234**	**2,035**	**20**	**39**	**250**	**20**	309	**195**	**1785**	**1990**
Clay Co. Sheriff	**199**	20	179	-	2	28	0	30	18	151	169
Dilworth	**79**	24	55	-	5	1	0	6	19	54	73
Moorhead	**2,011**	190	1,801	20	32	221	20	273	158	1580	1748
Clearwater County Total	**227**	**43**	**183**	**1**	**16**	**33**	**1**	50	**27**	**150**	**177**
Cook County Total	**122**	**20**	**102**	**-**	**4**	**2**	**0**	6	**16**	**100**	**116**
Cottonwood County Total	**296**	**37**	**254**	**5**	**8**	**50**	**5**	63	**29**	**204**	**233**
Cottonwood Co. Sheriff	**62**	5	57	-	0	8	0	8	5	49	54
Mountain Lake**	**-**	-	-	-	0	0	0	0	0	0	0
Windom	**234**	32	197	5	8	42	5	55	24	155	179
Crow Wing County Total	**2,020**	**414**	**1,606**	**-**	**101**	**354**	**0**	455	**313**	**1252**	**1565**
Crow Wing Co. Sheriff	**377**	43	334	-	3	48	0	51	40	286	326
Brainerd	**1,042**	99	943	-	25	234	0	259	74	709	783
Crosby	**98**	7	91	-	0	21	0	21	7	70	77
Baxter	**503**	265	238	-	73	51	0	124	192	187	379
Dakota County Total	**9,237**	**2,081**	**7,128**	**28**	**601**	**1719**	**28**	2348	**1480**	**5409**	**6909**

** "Other" arrests include juvenile status offenses of Runaways and Curfew/Loitering.*
*** No data reported.*

TABLE 16
ARRESTS BY AGENCY - 2011

	GRAND TOTAL	TOTAL PART 1	TOTAL PART 2	TOTAL OTHER*	Juvenile Part 1	Juvenile Part 2	Juvenile Other*	Juvenile Total	Adult Part 1	Adult Part 2	Adult Total
Dakota Co. Sheriff	**572**	39	525	8	14	155	8	177	25	370	395
Burnsville	**1,062**	433	629	-	153	131	0	284	280	498	788
Farmington	**323**	43	280	-	18	91	0	109	25	189	214
Hastings	**510**	97	413	-	15	103	0	118	82	310	392
Mendota Heights	**189**	34	155	-	9	37	0	46	25	118	143
Rosemount	**578**	69	507	2	31	113	2	146	38	394	432
South St Paul	**629**	120	494	15	30	94	15	139	90	400	490
West St Paul	**467**	226	241	-	31	37	0	68	195	204	399
Eagan	**1,581**	296	1,285	-	76	278	0	354	220	1007	1237
Inver Grove Heights	**639**	141	495	3	29	115	3	147	112	380	492
Apple Valley	**1,437**	365	1,072	-	116	320	0	436	249	752	1001
Lakeville	**1,250**	218	1,032	-	79	245	0	324	139	787	926
Dodge County Total	**462**	**20**	**442**	**-**	**8**	**41**	**0**	49	**12**	**401**	**413**
Dodge Co. Sheriff	**403**	10	393	-	1	20	0	21	9	373	382
Kasson	**59**	10	49	-	7	21	0	28	3	28	31
Douglas County Total	**938**	**176**	**747**	**15**	**45**	**97**	**15**	157	**131**	**650**	**791**
Douglas Co. Sheriff	**354**	25	326	3	1	35	3	39	24	291	315
Alexandria	**557**	149	396	12	44	53	12	109	105	343	458
Osakis	**27**	2	25	-	0	9	0	9	2	16	18
Faribault County Total	**270**	**32**	**232**	**6**	**8**	**48**	**6**	62	**24**	**184**	**208**
Faribault Co. Sheriff	**109**	14	93	2	4	7	2	13	10	86	96
Blue Earth	**72**	9	63	-	1	12	0	13	8	51	59
Elmore	**43**	5	37	1	2	25	1	28	3	12	15
Wells	**8**	1	6	1	0	1	1	2	1	5	6
Winnebago	**38**	3	33	2	1	3	2	6	2	30	32
SE Faribault PD**	**-**	-	-	-	0	0	0	0	0	0	0
Fillmore County Total	**31**	**3**	**28**	**-**	**0**	**1**	**0**	1	**3**	**27**	**30**
Freeborn County Total	**1,296**	**187**	**1,073**	**36**	**56**	**155**	**36**	247	**131**	**918**	**1049**
Freeborn Co. Sheriff	**315**	33	271	11	5	34	11	50	28	237	265
Albert Lea	**981**	154	802	25	51	121	25	197	103	681	784
Goodhue County Total	**1,652**	**252**	**1,400**	**-**	**44**	**239**	**0**	283	**208**	**1161**	**1379**
Goodhue Co. Sheriff	**559**	44	515	-	10	84	0	94	34	431	465
Cannon Falls	**215**	21	194	-	6	44	0	50	15	150	165
Red Wing	**800**	178	622	-	28	97	0	125	150	525	685
Zumbrota	**78**	9	69	-	0	14	0	14	9	55	64
Grant County Total	**136**	**20**	**116**	**-**	**3**	**17**	**0**	20	**17**	**99**	**116**

** "Other" arrests include juvenile status offenses of Runaways and Curfew/Loitering.*
*** No data reported.*

TABLE 16
ARRESTS BY AGENCY - 2011

	GRAND TOTAL	TOTAL PART 1	TOTAL PART 2	TOTAL OTHER*	Juvenile Part 1	Juvenile Part 2	Juvenile Other*	Juvenile Total	Adult Part 1	Adult Part 2	Adult Total
Hennepin County Total	**51,118**	**10,373**	**37,411**	**3,334**	**2949**	**6138**	**3334**	12428	**7424**	**31273**	**38717**
Hennepin Co. Sheriff	**851**	47	804	-	4	65	0	69	43	739	782
Bloomington	**5,904**	2,094	3,691	119	818	802	119	1740	1276	2889	4165
Brooklyn Center	**2,977**	714	2,159	104	218	1021	104	1348	496	1138	1634
Brooklyn Park	**3,433**	1,022	2,098	313	294	378	313	985	728	1720	2448
Crystal	**919**	231	666	22	88	121	22	231	143	545	688
Deephaven-Woodland	**92**	1	91	-	0	12	0	12	1	79	80
Edina	**976**	250	719	7	60	105	7	172	190	614	814
South Lake Minnetonka	**378**	10	359	9	1	42	9	52	9	317	326
Golden Valley	**381**	61	319	1	25	40	1	66	36	279	315
Hopkins	**548**	63	463	22	7	66	22	95	56	397	453
Minneapolis	**22,370**	3,676	16,271	2,423	798	1631	2423	4852	2878	14640	17518
Minnetonka	**1,292**	341	938	13	128	258	13	399	213	680	903
Mound	**379**	42	325	12	1	58	12	71	41	267	308
New Hope	**705**	106	572	27	46	105	27	178	60	467	527
Orono	**156**	16	140	-	5	8	0	13	11	132	143
Osseo**	**-**	-	-	-	0	0	0	0	0	0	0
Plymouth	**1,059**	157	902	-	36	225	0	261	121	677	798
Richfield	**1,143**	231	850	62	60	200	62	322	171	650	821
Robbinsdale	**941**	105	835	1	37	73	1	111	68	762	830
St Anthony	**286**	132	154	-	27	13	0	40	105	141	246
St Louis Park	**1,330**	326	942	62	87	160	62	309	239	782	1021
Wayzata	**65**	3	62	-	0	0	0	0	3	62	65
Univ of Minn PD - Mpls.	**778**	52	726	-	3	29	0	32	49	697	746
Metro Airport PD**	**-**	-	-	-	0	0	0	0	0	0	0
Eden Prairie	**1,115**	196	861	58	35	138	58	231	161	723	884
Maple Grove	**1,374**	302	1,022	50	114	297	50	461	188	725	913
Minnetrista	**255**	14	241	-	4	63	0	67	10	178	188
Champlin	**427**	82	324	21	21	89	21	131	61	235	296
Medina	**216**	9	207	-	0	18	0	18	9	189	198
Corcoran	**61**	7	54	-	0	2	0	2	7	52	59
Dayton	**58**	1	56	1	0	5	1	6	1	51	52
Rogers	**272**	58	207	7	21	64	7	92	37	143	180
West Hennepin	**129**	9	120	-	2	9	0	11	7	111	118
Three Rivers Park	**249**	16	233	-	10	41	0	51	6	192	198
Houston County Total	**609**	**58**	**551**	**-**	**13**	**58**	**0**	**71**	**45**	**493**	**538**

** "Other" arrests include juvenile status offenses of Runaways and Curfew/Loitering.*
*** No data reported.*

TABLE 16
ARRESTS BY AGENCY - 2011

	GRAND TOTAL	TOTAL PART 1	TOTAL PART 2	TOTAL OTHER*	Juvenile Part 1	Juvenile Part 2	Juvenile Other*	Juvenile Total	Adult Part 1	Adult Part 2	Adult Total
Houston Co. Sheriff	**351**	13	338	-	2	15	0	17	11	323	334
Caledonia	**74**	15	59	-	5	13	0	18	10	46	56
Houston PD	**21**	1	20	-	0	3	0	3	1	17	18
La Crescent	**142**	18	124	-	5	24	0	29	13	100	113
Spring Grove **	**-**	-	-	-	0	0	0	0	0	0	0
Hokah	**21**	11	10	-	1	3	0	4	10	7	17
Hubbard County Total	**641**	**108**	**533**	**-**	**23**	**112**	**0**	**135**	**85**	**421**	**506**
Hubbard Co. Sheriff	**286**	29	257	-	4	47	0	51	25	210	235
Park Rapids	**355**	79	276	-	19	65	0	84	60	211	271
Isanti County Total	**388**	**49**	**339**	**-**	**27**	**81**	**0**	**108**	**22**	**258**	**280**
Isanti Co. Sheriff	**184**	12	172	-	3	5	0	8	9	167	176
Cambridge	**204**	37	167	-	24	76	0	100	13	91	104
Itasca County Total	**249**	**14**	**235**	**-**	**0**	**1**	**0**	**1**	**14**	**234**	**248**
Itasca Co. Sheriff	**218**	9	209	-	0	1	0	1	9	208	217
Grand Rapids	**31**	5	26	-	0	0	0	0	5	26	31
Jackson County Total	**205**	**16**	**188**	**1**	**2**	**15**	**1**	**18**	**14**	**173**	**187**
Jackson Co. Sheriff	**77**	5	72	-	0	6	0	6	5	66	71
Jackson PD	**110**	10	99	1	2	5	1	8	8	94	102
Lakefield	**18**	1	17	-	0	4	0	4	1	13	14
Kanabec County Total	**549**	**102**	**440**	**7**	**25**	**76**	**7**	**108**	**77**	**364**	**441**
Kanabec Co. Sheriff	**549**	102	440	7	25	76	7	108	77	364	441
Mora**	**-**	-	-	-	0	0	0	0	0	0	0
Kandiyohi County Total	**1,325**	**259**	**1,066**	**-**	**75**	**170**	**0**	**245**	**184**	**896**	**1082**
Kandiyohi Co. Sheriff	**429**	33	396	-	7	49	0	56	26	347	373
Willmar	**896**	226	670	-	68	121	0	189	158	549	709
Kittson County Total	**64**	**17**	**47**	**-**	**0**	**1**	**0**	**1**	**17**	**46**	**63**
Kittson Co. Sheriff	**64**	17	47	-	0	1	0	1	17	46	63
Hallock**	**-**	-	-	-	0	0	0	0	0	0	0
Koochiching County Total	**182**	**17**	**165**	**-**	**0**	**26**	**0**	**26**	**17**	**139**	**156**
Koochiching Co. Sheriff	**66**	5	61	-	0	8	0	8	5	53	58
International Falls	**116**	12	104	-	0	18	0	18	12	86	98
Lac Qui Parle County Total	**36**	**7**	**29**	**-**	**0**	**0**	**0**	**0**	**7**	**29**	**36**
Lac Qui Parle Co. Sheriff	**17**	4	13	-	0	0	0	0	4	13	17
Dawson	**14**	3	11	-	0	0	0	0	3	11	14
Madison	**5**	-	5	-	0	0	0	0	0	5	5
Lake County Total	**86**	**11**	**75**	**-**	**1**	**9**	**0**	**10**	**10**	**66**	**76**

** "Other" arrests include juvenile status offenses of Runaways and Curfew/Loitering.*
*** No data reported.*

TABLE 16
ARRESTS BY AGENCY - 2011

	GRAND TOTAL	TOTAL PART 1	TOTAL PART 2	TOTAL OTHER*	Juvenile Part 1	Juvenile Part 2	Juvenile Other*	Juvenile Total	Adult Part 1	Adult Part 2	Adult Total
Lake Co. Sheriff	**53**	5	48	-	0	8	0	8	5	40	45
Silver Bay	**10**	1	9	-	0	0	0	0	1	9	10
Two Harbors	**23**	5	18	-	1	1	0	2	4	17	21
Lake of Woods County Total	**83**	**2**	**81**	**-**	**0**	**0**	**0**	**0**	**2**	**81**	**83**
Le Sueur County Total	**196**	**38**	**158**	**-**	**9**	**28**	**0**	**37**	**29**	**130**	**159**
Le Sueur Co. Sheriff	**160**	33	127	-	8	21	0	29	25	106	131
Le Sueur PD**	**-**	-	-	-	0	0	0	0	0	0	0
Montgomery	**36**	5	31	-	1	7	0	8	4	24	28
Lincoln County Total**	**-**	**-**	**-**	**-**	**0**	**0**	**0**	**0**	**0**	**0**	**0**
Lyon County Total	**1,026**	**225**	**795**	**6**	**73**	**138**	**6**	**217**	**152**	**657**	**809**
Lyon Co. Sheriff	**117**	7	110	-	0	12	0	12	7	98	105
Marshall	**909**	218	685	6	73	126	6	205	145	559	704
Tracy **	**-**	-	-	-	0	0	0	0	0	0	0
McLeod County Total	**997**	**174**	**819**	**4**	**35**	**136**	**4**	**175**	**139**	**683**	**822**
McLeod Co. Sheriff	**309**	18	289	2	4	52	2	58	14	237	251
Glencoe	**121**	24	97	-	5	29	0	34	19	68	87
Hutchinson	**404**	109	294	1	24	37	1	62	85	257	342
Brownton	**9**	-	9	-	0	2	0	2	0	7	7
Lester Prairie	**43**	5	37	1	2	8	1	11	3	29	32
Silver Lake	**25**	3	22	-	0	2	0	2	3	20	23
Winsted	**86**	15	71	-	0	6	0	6	15	65	80
Mahnomen County Total	**308**	**26**	**282**	**-**	**1**	**25**	**0**	**26**	**25**	**257**	**282**
Marshall County Total	**129**	**16**	**113**	**-**	**2**	**17**	**0**	**19**	**14**	**96**	**110**
Martin County Total	**609**	**91**	**507**	**11**	**32**	**96**	**11**	**139**	**59**	**411**	**470**
Martin Co. Sheriff	**121**	8	113	-	3	12	0	15	5	101	106
Fairmont	**488**	83	394	11	29	84	11	124	54	310	364
Meeker County Total	**329**	**60**	**269**	**-**	**12**	**46**	**0**	**58**	**48**	**223**	**271**
Meeker Co. Sheriff	**216**	41	175	-	8	31	0	39	33	144	177
Litchfield	**113**	19	94	-	4	15	0	19	15	79	94
Mille Lacs County Total	**2,074**	**187**	**1,887**	**-**	**43**	**268**	**0**	**311**	**144**	**1619**	**1763**
Mille Lacs Co. Sheriff	**1,693**	91	1,602	-	16	157	0	173	75	1445	1520
Milaca	**6**	-	6	-	0	0	0	0	0	6	6
Princeton	**375**	96	279	-	27	111	0	138	69	168	237
Morrison County Total	**443**	**40**	**403**	**-**	**3**	**14**	**0**	**17**	**37**	**389**	**426**
Morrison Co. Sheriff	**217**	16	201	-	1	11	0	12	15	190	205

** "Other" arrests include juvenile status offenses of Runaways and Curfew/Loitering.*
*** No data reported.*

TABLE 16
ARRESTS BY AGENCY - 2011

	GRAND TOTAL	TOTAL PART 1	TOTAL PART 2	TOTAL OTHER*	Juvenile Part 1	Juvenile Part 2	Juvenile Other*	Juvenile Total	Adult Part 1	Adult Part 2	Adult Total
Little Falls	**226**	24	202	-	2	3	0	5	22	199	221
Mower County Total	**2,500**	**253**	**2,195**	**52**	**85**	**439**	**52**	**576**	**168**	**1756**	**1924**
Mower Co. Sheriff	**573**	24	544	5	1	38	5	44	23	506	529
Austin	**1,927**	229	1,651	47	84	401	47	532	145	1250	1395
Murray County Total**	**-**	**-**	**-**	**-**	**0**	**0**	**0**	**0**	**0**	**0**	**0**
Murray Co. Sheriff**	**-**	-	-	-	0	0	0	0	0	0	0
Slayton**	**-**	-	-	-	0	0	0	0	0	0	0
Nicollet County Total	**1,015**	**65**	**950**	**-**	**16**	**121**	**0**	**137**	**49**	**829**	**891**
Nicollet Co. Sheriff	**492**	21	471	-	1	25	0	26	20	446	479
North Mankato	**132**	7	125	-	3	25	0	28	4	100	104
St Peter	**391**	37	354	-	12	71	0	83	25	283	308
Nobles County Total	**488**	**112**	**376**	**-**	**31**	**46**	**0**	**77**	**81**	**330**	**411**
Nobles Co. Sheriff	**68**	6	62	-	3	1	0	4	3	61	64
Worthington	**420**	106	314	-	28	45	0	73	78	269	347
Norman County Total**	**-**	**-**	**-**	**-**	**0**	**0**	**0**	**0**	**0**	**0**	**0**
Olmsted County Total	**3,469**	**890**	**2,579**	**-**	**254**	**402**	**0**	**656**	**636**	**2177**	**2813**
Olmsted Co. Sheriff	**588**	74	514	-	16	73	0	89	58	441	499
Rochester	**2,881**	816	2,065	-	238	329	0	567	578	1736	2314
Ottertail County Total	**1,115**	**188**	**926**	**1**	**43**	**145**	**1**	**189**	**145**	**781**	**926**
Ottertail Co. Sheriff	**508**	63	445	-	10	42	0	52	53	403	456
Fergus Falls	**607**	125	481	1	33	103	1	137	92	378	470
Pennington County Total	**532**	**131**	**395**	**6**	**31**	**94**	**6**	**131**	**100**	**301**	**401**
Pennington Co. Sheriff	**123**	31	91	1	3	3	1	7	28	88	116
Thief River Falls	**409**	100	304	5	28	91	5	124	72	213	285
Pine County Total	**908**	**100**	**807**	**1**	**19**	**122**	**1**	**142**	**81**	**685**	**766**
Pipestone County Total	**186**	**15**	**171**	**-**	**0**	**24**	**0**	**24**	**15**	**147**	**162**
Polk County Total	**1,193**	**217**	**958**	**18**	**70**	**123**	**18**	**211**	**147**	**835**	**982**
Polk Co. Sheriff	**360**	125	227	8	35	32	8	75	90	195	285
Crookston	**336**	40	291	5	11	38	5	54	29	253	282
East Grand Forks	**497**	52	440	5	24	53	5	82	28	387	415
Pope County Total	**138**	**15**	**118**	**5**	**1**	**5**	**5**	11	**14**	**113**	**127**
Pope Co. Sheriff	**119**	12	103	4	1	5	4	10	11	98	109
Glenwood	**19**	3	15	1	0	0	1	1	3	15	18
Ramsey County Total	**19,352**	**5,082**	**13,561**	**709**	**1402**	**2730**	**709**	**4843**	**3680**	**10831**	**14513**
Ramsey Co. Sheriff	**318**	30	286	2	4	46	2	52	26	240	266
Arden Hills	**136**	42	94	-	6	16	0	22	36	78	114

** "Other" arrests include juvenile status offenses of Runaways and Curfew/Loitering.*
*** No data reported.*

TABLE 16
ARRESTS BY AGENCY - 2011

	GRAND TOTAL	TOTAL PART 1	TOTAL PART 2	TOTAL OTHER*	Juvenile Part 1	Juvenile Part 2	Juvenile Other*	Juvenile Total	Adult Part 1	Adult Part 2	Adult Total
Falcon Heights	**81**	18	63	-	1	4	0	5	17	59	76
Lauderdale	**53**	1	52	-	0	3	0	3	1	49	50
Maplewood	**1,820**	826	991	3	384	155	3	543	442	836	1278
Mounds View	**401**	37	364	-	4	58	0	62	33	306	339
New Brighton	**406**	43	363	-	6	67	0	73	37	296	333
North St Paul	**212**	37	175	-	2	44	0	46	35	131	166
Roseville	**1,501**	629	872	-	220	137	0	357	409	735	1146
St Paul	**12,769**	3,118	8,953	698	707	1864	698	3269	2411	7089	9500
White Bear Lake	**942**	144	798	-	47	188	0	235	97	610	707
Little Canada	**204**	22	182	-	3	58	0	61	19	124	143
Shoreview	**247**	59	182	6	6	38	6	50	53	144	197
Vadnais Heights	**187**	60	127	-	9	14	0	23	51	113	164
North Oaks	**65**	10	55	-	3	38	0	41	7	17	24
White Bear Township	**11**	7	4	-	1	0	0	1	6	4	10
Red Lake County Total	**61**	**8**	**53**	**-**	**1**	**4**	**0**	**5**	**7**	**49**	**56**
Redwood County Total	**430**	**73**	**357**	**-**	**13**	**48**	**0**	**61**	**60**	**309**	**369**
Redwood Co. Sheriff	**143**	24	119	-	5	3	0	8	19	116	135
Redwood Falls	**287**	49	238	-	8	45	0	53	41	193	234
Renville County Total	**246**	**29**	**217**	**-**	10	18	0	28	19	199	218
Renville Co. Sheriff	**176**	7	169	-	2	15	0	17	5	154	159
Olivia	**70**	22	48	-	8	3	0	11	14	45	59
Rice County Total	**1,479**	**208**	**1,271**	**-**	**49**	**297**	**0**	**346**	**159**	**974**	**1135**
Rice Co. Sheriff	**283**	13	270	-	0	28	0	28	13	242	255
Faribault PD	**722**	147	575	-	41	186	0	227	106	389	497
Northfield	**474**	48	426	-	8	83	0	91	40	343	383
Rock County Total	**75**	**10**	**65**	**-**	**0**	**6**	**0**	6	**10**	**59**	**69**
Roseau County Total	**387**	**31**	**356**	**-**	**15**	**61**	**0**	76	**16**	**295**	**311**
Roseau Co. Sheriff	**153**	2	151	-	0	15	0	15	2	136	138
Roseau PD	**106**	23	83	-	13	23	0	36	10	60	70
Warroad	**128**	6	122	-	2	23	0	25	4	99	103
St Louis County Total	**7,807**	**1,730**	**6,077**	**-**	**264**	**777**	**0**	**1041**	**1466**	**5300**	**6768**
St Louis Co. Sheriff	**959**	108	851	-	20	83	0	103	88	768	856
Babbitt**	**-**	-	-	-	0	0	0	0	0	0	0
Chisholm	**66**	8	58	-	0	3	0	3	8	55	63
Duluth	**4,368**	1,109	3,259	-	172	504	0	676	937	2755	3694
Ely	**113**	15	98	-	5	9	0	14	10	89	99

** "Other" arrests include juvenile status offenses of Runaways and Curfew/Loitering.*
*** No data reported.*

TABLE 16
ARRESTS BY AGENCY - 2011

	GRAND TOTAL	TOTAL PART 1	TOTAL PART 2	TOTAL OTHER*	Juvenile Part 1	Juvenile Part 2	Juvenile Other*	Juvenile Total	Adult Part 1	Adult Part 2	Adult Total
Eveleth	**178**	38	140	-	9	10	0	19	29	130	159
Gilbert**	**-**	-	-	-	0	0	0	0	0	0	0
Hibbing	**450**	107	343	-	0	0	0	0	107	343	450
Hoyt Lakes**	**-**	-	-	-	0	0	0	0	0	0	0
Mountain Iron**	**-**	-	-	-	0	0	0	0	0	0	0
Proctor	**74**	12	62	-	0	12	0	12	12	50	62
Virginia	**898**	194	704	-	34	138	0	172	160	566	726
Floodwood	**14**	3	11	-	0	0	0	0	3	11	14
Hermantown	**253**	123	130	-	24	12	0	36	99	118	217
Univ. of Minn. - Duluth	**434**	13	421	-	0	6	0	6	13	415	428
Scott County Total	**6,330**	**539**	**5,791**	**-**	**149**	**745**	**0**	**894**	**390**	**5046**	**5436**
Scott Co. Sheriff	**2,868**	13	2,855	-	2	128	0	130	11	2727	2738
Belle Plaine	**327**	45	282	-	12	57	0	69	33	225	258
Jordan	**206**	25	181	-	15	61	0	76	10	120	130
New Prague	**204**	14	190	-	3	39	0	42	11	151	162
Shakopee	**1,501**	308	1,193	-	95	326	0	421	213	867	1080
Savage	**605**	68	537	-	16	83	0	99	52	454	506
Prior Lake	**619**	66	553	-	6	51	0	57	60	502	562
Sherburne County Total	**1,786**	**237**	**1,524**	**25**	**66**	**397**	**25**	**488**	**171**	**1127**	**1298**
Sherburne Co. Sheriff	**856**	69	766	21	19	176	21	216	50	590	640
Big Lake	**143**	17	122	4	3	25	4	32	14	97	111
Elk River	**784**	151	633	-	44	196	0	240	107	437	544
Becker PD	**3**	-	3	-	0	0	0	0	0	3	3
Sibley County Total**	**-**	**-**	**-**	**-**	**0**	**0**	**0**	0	**0**	**0**	**0**
Stearns County Total	**6,915**	**1,594**	**5,237**	**84**	**426**	**590**	**84**	**1100**	**1168**	**4647**	**5817**
Stearns Co. Sheriff	**935**	101	834	-	20	123	0	143	81	711	792
Cold Spring	**153**	16	137	-	5	19	0	24	11	118	129
Melrose	**29**	4	25	-	2	3	0	5	2	22	24
Paynesville	**53**	10	43	-	1	9	0	10	9	34	43
St Cloud	**4,387**	810	3,495	82	160	328	82	570	650	3167	3817
Sauk Centre	**197**	22	175	-	4	24	0	28	18	151	169
Waite Park	**791**	510	279	2	206	43	2	251	304	236	542
Belgrade**	**-**	-	-	-	0	0	0	0	0	0	0
Kimball	**17**	1	16	-	0	1	0	1	1	15	16
St Joseph**	**-**	-	-	-	0	0	0	0	0	0	0
Sartell	**237**	94	143	-	25	33	0	58	69	110	179

** "Other" arrests include juvenile status offenses of Runaways and Curfew/Loitering.*
*** No data reported.*

TABLE 16
ARRESTS BY AGENCY - 2011

	GRAND TOTAL	TOTAL PART 1	TOTAL PART 2	TOTAL OTHER*	Juvenile Part 1	Juvenile Part 2	Juvenile Other*	Juvenile Total	Adult Part 1	Adult Part 2	Adult Total
Albany	**47**	5	42	-	0	5	0	5	5	37	42
Avon	**69**	21	48	-	3	2	0	5	18	46	64
Steele County Total	**865**	**179**	**686**	**-**	**38**	**115**	**0**	**153**	**141**	**571**	**712**
Steele Co. Sheriff	**140**	18	122	-	3	14	0	17	15	108	123
Owatonna	**725**	161	564	-	35	101	0	136	126	463	589
Blooming Prairie**	**-**	-	-	-	0	0	0	0	0	0	0
Stevens County Total	**210**	**28**	**182**	**-**	**5**	**11**	**0**	**16**	**23**	**171**	**194**
Stevens Co. Sheriff	**59**	5	54	-	0	5	0	5	5	49	54
Morris	**144**	23	121	-	5	6	0	11	18	115	133
Univ. of Minn. - Morris	**7**	-	7	-	0	0	0	0	0	7	7
Swift County Total	**285**	**38**	**247**	**-**	**5**	**37**	**0**	**42**	**33**	**210**	**243**
Swift Co. Sheriff	**89**	8	81	-	0	16	0	16	8	65	73
Appleton	**62**	13	49	-	1	2	0	3	12	47	59
Benson	**134**	17	117	-	4	19	0	23	13	98	111
Todd County Total	**335**	**33**	**302**	**-**	**6**	**42**	**0**	**48**	**27**	**260**	**287**
Todd Co. Sheriff	**232**	20	212	-	5	16	0	21	15	196	211
Long Prairie	**2**	-	2	-	0	0	0	0	0	2	2
Staples	**101**	13	88	-	1	26	0	27	12	62	74
Traverse County Total	**77**	**16**	**61**	**-**	**0**	**1**	**0**	**1**	**16**	**60**	**76**
Traverse Co. Sheriff	**47**	10	37	-	0	1	0	1	10	36	46
Wheaton	**30**	6	24	-	0	0	0	0	6	24	30
Wabasha County Total	**277**	**26**	**251**	**-**	**2**	**27**	**0**	**29**	**24**	**224**	**248**
Wabasha Co. Sheriff	**80**	1	79	-	0	1	0	1	1	78	79
Lake City	**116**	12	104	-	1	19	0	20	11	85	96
Plainview**	**-**	-	-	-	0	0	0	0	0	0	0
Wabasha PD	**81**	13	68	-	1	7	0	8	12	61	73
Wadena County Total	**343**	**57**	**284**	**2**	**10**	**27**	**2**	**39**	**47**	**257**	**304**
Wadena Co. Sheriff	**175**	24	150	1	2	11	1	14	22	139	161
Wadena PD	**168**	33	134	1	8	16	1	25	25	118	143
Waseca County Total	**434**	**71**	**363**	**-**	**17**	**50**	**0**	**67**	**54**	**313**	**367**
Waseca	**114**	10	104	-	1	10	0	11	9	94	103
Janesville	**29**	5	24	-	3	1	0	4	2	23	25
New Richland	**2**	-	2	-	0	1	0	1	0	1	1
Waseca PD	**289**	56	233	-	13	38	0	51	43	195	238
Washington County Total	**5,476**	**1,021**	**4,446**	**9**	**264**	**912**	**9**	**1185**	**757**	**3534**	**4293**
Washington Co. Sheriff	**1,188**	73	1,115	-	15	214	0	229	58	901	959

** "Other" arrests include juvenile status offenses of Runaways and Curfew/Loitering.*
*** No data reported.*

TABLE 16
ARRESTS BY AGENCY - 2011

	GRAND TOTAL	TOTAL PART 1	TOTAL PART 2	TOTAL OTHER*	Juvenile Part 1	Juvenile Part 2	Juvenile Other*	Juvenile Total	Adult Part 1	Adult Part 2	Adult Total
Bayport	**82**	2	80	-	0	8	0	8	2	72	74
Forest Lake	**472**	58	414	-	16	48	0	64	42	366	408
Newport	**128**	11	117	-	0	14	0	14	11	103	114
St Paul Park	**180**	18	162	-	0	16	0	16	18	146	164
Stillwater	**552**	109	443	-	32	61	0	93	77	382	459
Cottage Grove	**843**	129	714	-	50	175	0	225	79	539	618
Oakdale	**844**	294	541	9	88	171	9	268	206	370	576
Woodbury	**920**	257	663	-	50	136	0	186	207	527	736
Oak Park Heights	**267**	70	197	-	13	69	0	82	57	128	185
Watonwan County Total	**325**	**32**	**290**	**3**	**10**	**53**	**3**	**66**	**22**	**237**	**259**
Watonwan Co. Sheriff	**113**	13	97	3	2	17	3	22	11	80	91
St James	**212**	19	193	-	8	36	0	44	11	157	168
Wilkin County Total	**267**	**14**	**253**	**-**	**2**	**27**	**0**	**29**	**12**	**226**	**238**
Wilkin Co. Sheriff	**114**	6	108	-	1	14	0	15	5	94	99
Breckenridge	**153**	8	145	-	1	13	0	14	7	132	139
Winona County Total	**1,817**	**225**	**1,566**	**26**	**40**	**152**	**26**	**218**	**185**	**1414**	**1599**
Winona Co. Sheriff	**333**	18	314	1	2	10	1	13	16	304	320
St Charles	**25**	3	22	-	0	3	0	3	3	19	22
Winona PD	**1,296**	174	1,098	24	32	126	24	182	142	972	1114
Goodview	**131**	28	102	1	5	7	1	13	23	95	118
Lewiston	**32**	2	30	-	1	6	0	7	1	24	25
Wright County Total	**3,278**	**637**	**2,549**	**92**	**166**	**558**	**92**	**816**	**471**	**1991**	**2464**
Wright Co. Sheriff	**2,655**	466	2,097	92	121	379	92	592	345	1718	2065
Buffalo	**580**	162	418	-	43	172	0	215	119	246	365
Annandale	**43**	9	34	-	2	7	0	9	7	27	34
Yellow Medicine County Total	**211**	**35**	**176**	**-**	**4**	**5**	**0**	**9**	**31**	**171**	**202**
Yellow Medicine Co. Sheriff	**111**	10	101	-	0	1	0	1	10	100	110
Canby	**19**	4	15	-	0	0	0	0	4	15	19
Granite Falls	**81**	21	60	-	4	4	0	8	17	56	73
Minnesota State Patrol - Total	**4,538**	**-**	**4,538**	**-**	**0**	**22**	**0**	**22**	**0**	**4516**	**4516**
Capitol Security**	-	-	-	-	0	0	0	0	0	0	0

** "Other" arrests include juvenile status offenses of Runaways and Curfew/Loitering.*
*** No data reported.*

NARCOTIC ARREST INFORMATION

NARCOTIC ARRESTS IN MINNESOTA

Narcotic arrest information for the state in 2011 involved 17,729 arrest situations, with 14,300 males and 3,429 females arrested. Persons aged 18 comprise the greatest portion of the arrests (1,594) representing 9 percent of all narcotics arrests. Persons aged 19 were the next highest with 1,444 arrests. Race information reveals that 73 percent of the narcotics arrests were for persons of the white race.

FIGURE 27
NUMBER OF NARCOTICS ARRESTS FOR 2003-2011+

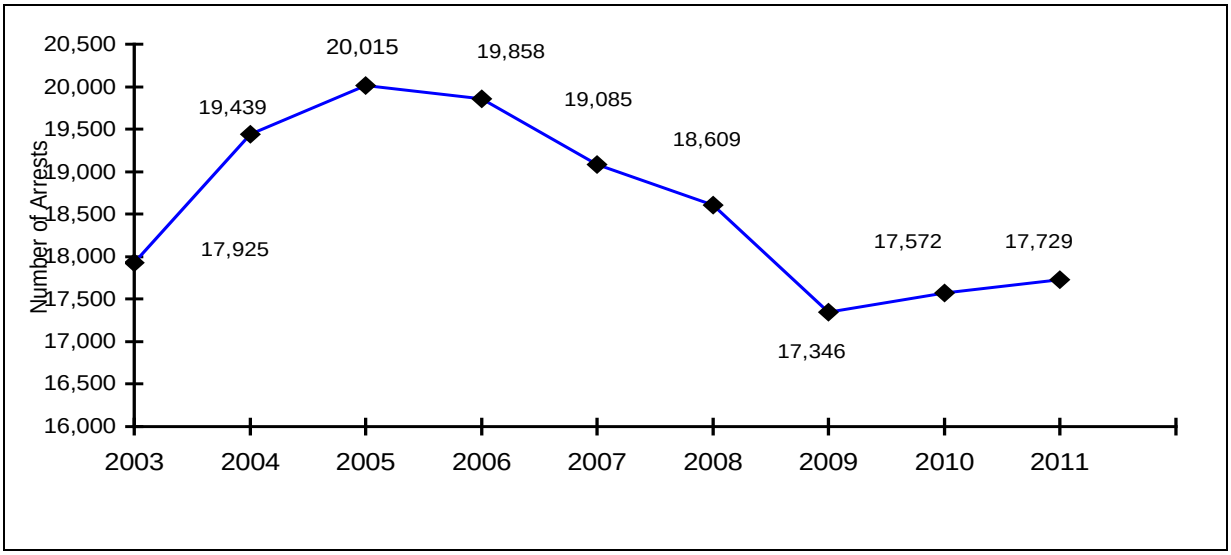

+2003 narcotic arrests exclude St. Paul Police Department

FIGURE 28
NARCOTIC ARRESTS BY TYPE FOR 2011

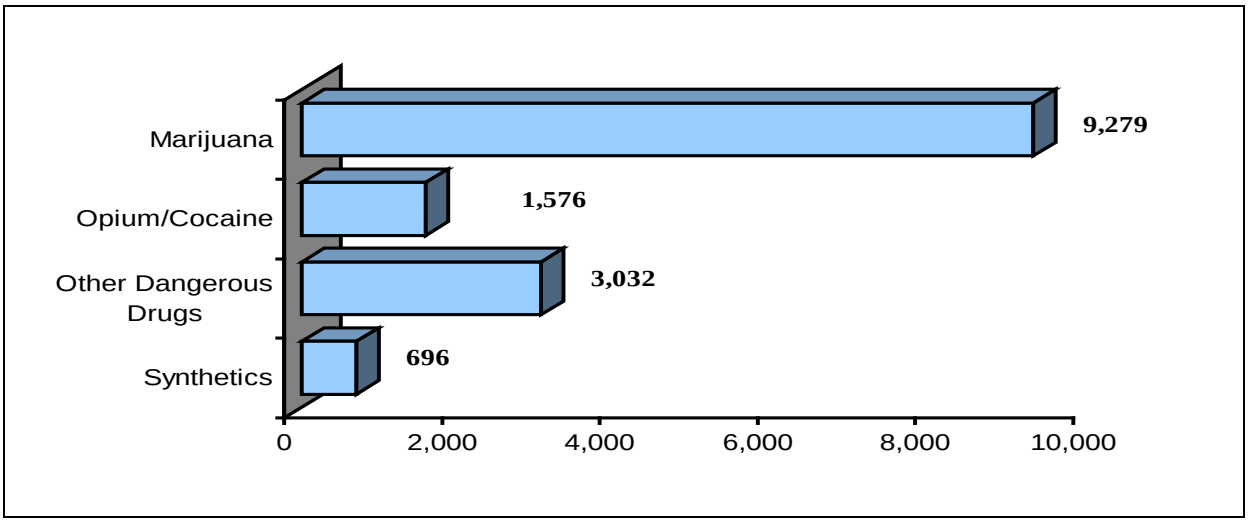

TABLE 17
AGE, SEX AND RACE OF THOSE INDIVIDUALS ARRESTED FOR SPECIFIC NARCOTIC VIOLATIONS IN MINNESOTA FOR 2011

AGE	TOTAL	Opium, Cocaine, Etc.	Marijuana	Synthetic	Other (Includes Meth)
TOTAL					
Under 10	**3**	0	2	0	1
10 to 12	**66**	0	56	3	7
13-14	**392**	5	331	12	44
15	**510**	4	449	14	43
16	**913**	12	811	21	69
17	**1,262**	27	1,115	26	94
Total Under 18	**3,146**	**48**	**2,764**	**76**	**258**
18	**1,594**	60	1,391	37	106
19	**1,444**	54	1223	36	131
20	**1,294**	99	1,038	30	127
21	**987**	80	759	33	115
22	**864**	73	625	28	138
23	**736**	55	505	34	142
24	**645**	64	413	33	135
25-29	**2461**	290	1,434	131	606
30-34	**1570**	216	744	109	501
35-39	**974**	193	383	77	321
40-44	**732**	142	265	66	259
45-49	**583**	122	192	40	229
50-54	**431**	70	182	23	156
55-59	**169**	38	7376	12	43
60-64	**61**	11	29	6	15
65 and Over	**38**	9	20	1	8
Total 18 and Over	**17,729**	**1,576**	**9,279**	**696**	**3,032**

SEX	
Total	**17,729**
Female	3,429
Male	14,300

RACE	Total	Percent	Juvenile	Adult
Total	**17,729**	**100%**	**3,146**	**14,583**
White	12,981	73%	2,494	10,487
African American	3,886	22%	511	3,375
American Indian/Alaskan Native	446	3%	76	370
Asian/Pacific Islander	416	2%	65	351

TABLE 18
ARRESTS FOR SALE/POSSESSION OF NARCOTICS, 2010– 2011

ARRESTED FOR:	SALE		POSSESSION	
YEAR	2010	2011	2010	2011
TOTAL	**6,382**	**6,838**	**11,190**	**10,891**
Opium/Cocaine	277	221	1,529	1,403
Marijuana	4,419	4,786	7,453	7,257
Synthetic	112	78	677	694
Other	1,574	1,753	1,531	1,537

TABLE 19
2011 NARCOTICS ARRESTS BY AGENCY

REPORTING AGENCIES	Grand Total	Opium, Cocaine, etc.	Marijuana	Synthetic	Other (Includes Meth)	Male	Female
Statewide Total	**17729**	**1625**	**12041**	**771**	**3292**	**14,300**	**3,429**
Aitkin County Total	**15**	0	4	0	11	12	3
Anoka County Total	**1275**	57	893	33	292	1007	268
Anoka Co. Sheriff	**166**	7	125	3	31	135	31
Anoka PD	**53**	5	36	0	12	49	4
Blaine	**243**	11	153	18	61	182	61
Centennial Lakes	**54**	0	41	0	13	45	9
Columbia Heights	**131**	8	78	0	45	102	29
Coon Rapids	**267**	14	187	0	66	219	48
Fridley	**63**	3	41	3	16	44	19
Lino Lakes	**179**	2	152	7	18	137	42
Spring Lake Park	**15**	0	11	2	2	11	4
Ramsey	**38**	0	30	0	8	33	5
Hilltop	**33**	7	15	0	11	23	10
St. Francis	**32**	0	23	0	9	26	6
Becker County Total	**58**	2	31	2	23	48	10
Becker Co. Sheriff	**20**	1	3	0	16	14	6
Detroit Lakes	**38**	1	28	2	7	34	4
Beltrami County Total	**158**	4	106	7	41	121	37
Beltrami Co. Sheriff	**81**	3	56	3	19	62	19
Bemidji	**75**	1	48	4	22	57	18
Blackduck	**2**	0	2	0	0	2	0
Benton County Total	**49**	0	38	0	11	38	11
Benton Co. Sheriff	**39**	0	28	0	11	30	9
Sauk Rapids	**10**	0	10	0	0	8	2
Big Stone County Total	**5**	0	3	0	2	4	1
Big Stone Co. Sheriff	**5**	0	3	0	2	4	1
Ortonville	**0**	0	0	0	0	0	0
Blue Earth County Total	**319**	30	223	8	58	253	66
Blue Earth Co. Sheriff	**37**	2	24	1	10	27	10
Mankato	**263**	28	185	7	43	210	53
Mapleton	**7**	0	4	0	3	5	2
Eagle Lake	**2**	0	2	0	0	2	0
Lake Crystal	**10**	0	8	0	2	9	1
Brown County Total	**39**	0	32	2	5	32	7
Brown Co. Sheriff	**0**	0	0	0	0	0	0
New Ulm	**39**	0	32	2	5	32	7
Sleepy Eye	**0**	0	0	0	0	0	0
Springfield	**0**	0	0	0	0	0	0
Carlton County Total	**101**	5	58	17	21	76	25
Carlton Co. Sheriff	**43**	4	22	4	13	35	8
Cloquet	**58**	1	36	13	8	41	17
Moose Lake	**0**	0	0	0	0	0	0
Carver County Total	**216**	11	178	7	20	182	34
Carver Co. Sheriff	**154**	9	126	6	13	128	26
Chaska	**62**	2	52	1	7	54	8
Cass County Total	**18**	7	4	0	7	16	2
Chippewa County Total	**1**	0	1	0	0	1	0
Chippewa Co. Sheriff	**0**	0	0	0	0	0	0
Montevideo	**1**	0	1	0	0	1	0
Chisago County Total	**101**	2	71	2	26	84	17
Chisago Co. Sheriff	**24**	0	19	0	5	19	5
North Branch	**26**	1	21	0	4	20	6

TABLE 19
2011 NARCOTICS ARRESTS BY AGENCY

REPORTING AGENCIES	Grand Total	Opium, Cocaine, etc.	Marijuana	Synthetic	Other (Includes Meth)	Male	Female
Wyoming	**8**	1	1	0	6	7	1
Lakes Area	**43**	0	30	2	11	38	5
Clay County Total	**193**	2	156	6	29	154	39
Clay Co. Sheriff	**7**	0	4	0	3	6	1
Dilworth	**4**	0	2	0	2	4	0
Moorhead	**182**	2	150	6	24	144	38
Clearwater County Total	**5**	0	4	1	0	5	0
Cook County Total	**32**	0	30	2	0	25	7
Cottonwood County Total	**18**	1	10	0	7	14	4
Cottonwood Co. Sheriff	**5**	1	2	0	2	4	1
Mountian Lake	**0**	0	0	0	0	0	0
Windom	**13**	0	8	0	5	10	3
Crow Wing County Total	**218**	4	149	6	59	159	59
Crow Wing Co. Sheriff	**55**	4	24	3	24	43	12
Brainerd	**80**	0	57	3	20	55	25
Crosby	**19**	0	13	0	6	14	5
Baxter	**64**	0	55	0	9	47	17
Dakota County Total	**1218**	25	996	12	185	973	245
Dakota Co. Sheriff	**81**	0	70	0	11	68	13
Burnsville	**136**	3	91	2	40	105	31
Farmington	**48**	0	42	1	5	38	10
Hastings	**69**	1	55	2	11	62	7
Mendota Heights	**14**	0	13	0	1	14	0
Rosemount	**103**	0	94	0	9	84	19
South St. Paul	**66**	1	32	3	30	51	15
West St. Paul	**34**	0	23	0	11	24	10
Eagan	**230**	11	198	2	19	173	57
Inver Grove Heights	**71**	2	35	0	34	53	18
Apple Valley	**140**	4	126	2	8	115	25
Lakeville	**225**	3	216	0	6	186	39
Dodge County Total	**9**	0	5	0	4	8	1
Dodge Co. Sheriff	**4**	0	2	0	2	4	0
Kasson	**5**	0	3	0	2	4	1
Douglas County Total	**98**	7	64	0	27	79	19
Douglas Co. Sheriff	**49**	6	31	0	12	41	8
Alexandria	**45**	1	29	0	15	34	11
Osakis	**4**	0	4	0	0	4	0
Faribault County Total	**5**	1	2	1	1	4	1
Faribault Co. Sheriff	**4**	1	2	1	0	4	0
Blue Earth	**1**	0	0	0	1	0	1
Elmore	**0**	0	0	0	0	0	0
Wells	**0**	0	0	0	0	0	0
Winnebago	**0**	0	0	0	0	0	0
Fillmore County Total	**5**	1	0	0	4	3	2
Freeborn County Total	**111**	11	70	0	30	83	28
Freeborn Co. Sheriff	**34**	8	16	0	10	27	7
Albert Lea	**77**	3	54	0	20	56	21
Goodhue County Total	**237**	9	146	2	80	185	52
Goodhue Co. Sheriff	**103**	7	62	2	32	83	20
Cannon Falls	**44**	1	32	0	11	33	11
Red Wing	**76**	1	42	0	33	57	19
Zumbrota	**14**	0	10	0	4	12	2

TABLE 19
2011 NARCOTICS ARRESTS BY AGENCY

REPORTING AGENCIES	Grand Total	Opium, Cocaine, etc.	Marijuana	Synthetic	Other (Includes Meth)	Male	Female
Grant County Total	**14**	3	7	0	4	14	0
Hennepin County Total	**5296**	881	3582	103	730	4437	859
Hennepin Co. Sheriff	**181**	60	86	8	27	163	18
Bloomington	**487**	27	330	1	129	392	95
Brooklyn Center	**230**	15	195	4	16	196	34
Brooklyn Park	**355**	53	249	5	48	293	62
Crystal	**75**	7	56	3	9	56	19
Deephaven-Woodland	**29**	0	28	0	1	23	6
Edina	**142**	85	44	0	13	121	21
South Lake Minnetonka	**83**	6	65	3	9	67	16
Golden Valley	**68**	3	51	2	12	54	14
Hopkins	**102**	9	84	3	6	79	23
Minneapolis	**1797**	539	901	50	307	1586	211
Minnetonka	**241**	3	224	3	11	187	54
Mound	**42**	2	37	1	2	36	6
New Hope	**113**	11	95	3	4	87	26
Orono	**8**	2	4	1	1	7	1
Osseo	**0**	0	0	0	0	0	0
Plymouth	**202**	5	181	5	11	167	35
Richfield	**209**	14	178	2	15	176	33
Robbinsdale	**134**	9	113	4	8	103	31
St. Anthony	**28**	9	11	1	7	19	9
St. Louis Park	**109**	4	88	1	16	85	24
Wayzata	**4**	0	0	1	3	3	1
Univ. of Minn. Minneapolis PD	**55**	2	50	0	3	44	11
Eden Prairie	**108**	1	104	0	3	85	23
Maple Grove	**173**	6	145	2	20	142	31
Minnetrista	**37**	2	35	0	0	28	9
Champlin	**61**	4	49	0	8	51	10
Medina	**43**	0	40	0	3	33	10
Corcoran	**11**	0	11	0	0	11	0
Dayton	**4**	0	2	0	2	2	2
Rogers	**54**	0	23	0	31	44	10
West Hennepin	**19**	0	18	0	1	14	5
Three Rivers Park District	**90**	2	85	0	3	82	8
Houston County Total	**51**	4	22	10	15	38	13
Houston Co. Sheriff	**29**	4	6	8	11	19	10
Caledonia	**5**	0	2	1	2	4	1
Houston PD	**1**	0	0	0	1	0	1
La Crescent	**15**	0	14	1	0	14	1
Hokah	**1**	0	0	0	1	1	0
Hubbard County Total	**71**	1	24	15	31	53	18
Hubbard Co. Sheriff	**37**	1	9	3	24	29	8
Park Rapids	**34**	0	15	12	7	24	10
Isanti County Total	**87**	3	32	2	50	59	28
Isanti Co. Sheriff	**55**	3	9	0	43	33	22
Cambridge	**32**	0	23	2	7	26	6
Itasca County Total	**17**	0	3	0	14	14	3
Itasca Co. Sheriff	**15**	0	3	0	12	13	2
Grand Rapids	**2**	0	0	0	2	1	1
Jackson County Total	**10**	2	5	0	3	8	2
Jackson Co. Sheriff	**4**	0	3	0	1	4	0
Jackson PD	**6**	2	2	0	2	4	2

TABLE 19
2011 NARCOTICS ARRESTS BY AGENCY

REPORTING AGENCIES	Grand Total	Opium, Cocaine, etc.	Marijuana	Synthetic	Other (Includes Meth)	Male	Female
Lakefield	0	0	0	0	0	0	0
Kanabec County Total	46	3	38	3	2	38	8
Kanabec Co. Sheriff	46	3	38	3	2	38	8
Mora	0	0	0	0	0	0	0
Kandiyohi County Total	143	4	84	7	48	111	32
Kandiyohi Co. Sheriff	61	0	40	4	17	48	13
Willmar	82	4	44	3	31	63	19
Kittson County Total	2	0	2	0	0	1	1
Koochiching County Total	21	0	14	1	6	16	5
Koochiching Co. Sheriff	5	0	2	0	3	4	1
International Falls	16	0	12	1	3	12	4
Lac qui Parle County Total	0	0	0	0	0	0	0
Lake County Total	10	0	7	0	3	9	1
Lake Co. Sheriff	4	0	4	0	0	4	0
Silver Bay	2	0	0	0	2	1	1
Two Harbors	4	0	3	0	1	4	0
Lake of the Woods County Total	3	1	1	1	0	3	0
Le Sueur County Total	16	0	12	1	3	15	1
Le Sueur Co. Sheriff	13	0	9	1	3	12	1
Le Sueur PD	0	0	0	0	0	0	0
Montgomery	3	0	3	0	0	3	0
Lyon County Total	39	0	29	0	10	27	12
Lyon Co. Sheriff	10	0	9	0	1	6	4
Marshall	29	0	20	0	9	21	8
McLeod County Total	75	1	48	3	23	56	19
McLeod Co. Sheriff	19	0	12	2	5	16	3
Glencoe	18	1	14	0	3	9	9
Hutchinson	27	0	13	0	14	21	6
Brownton	1	0	0	1	0	1	0
Lester Prairie	4	0	3	0	1	3	1
Silver Lake	2	0	2	0	0	2	0
Winsted	4	0	4	0	0	4	0
Mahnomen County Total	36	0	30	0	6	30	6
Marshall County Total	14	0	14	0	0	13	1
Martin County Total	94	3	51	7	33	69	25
Martin Co. Sheriff	26	0	18	3	5	18	8
Fairmont	68	3	33	4	28	51	17
Meeker County Total	25	0	12	1	12	21	4
Meeker Co. Sheriff	13	0	7	1	5	11	2
Litchfield	12	0	5	0	7	10	2
Mille Lacs County Total	140	12	79	7	42	100	40
Mille Lacs Co. Sheriff	75	9	28	5	33	46	29
Milaca	3	0	0	0	3	1	2
Princeton	62	3	51	2	6	53	9
Morrison County Total	63	3	20	2	38	45	18
Morrison Co. Sheriff	39	2	20	1	16	27	12
Little Falls	24	1	0	1	22	18	6
Mower County Total	173	11	100	4	58	129	44
Mower Co. Sheriff	38	2	23	1	12	27	11
Austin	135	9	77	3	46	102	33
Nicollet County Total	72	3	46	6	17	59	13
Nicollet Co. Sheriff	22	1	7	6	8	17	5
North Mankato	17	0	17	0	0	15	2

TABLE 19
2011 NARCOTICS ARRESTS BY AGENCY

REPORTING AGENCIES	Grand Total	Opium, Cocaine, etc.	Marijuana	Synthetic	Other (Includes Meth)	Male	Female
St. Peter	**33**	2	22	0	9	27	6
Nobles County Total	**40**	2	16	0	22	30	10
Nobles Co. Sheriff	**9**	1	4	0	4	7	2
Worthington	**31**	1	12	0	18	23	8
Olmsted County Total	**322**	46	228	5	43	260	62
Olmsted Co. Sheriff	**59**	4	38	1	16	44	15
Rochester	**262**	42	189	4	27	215	47
Ottertail County Total	**124**	5	85	1	33	99	25
Ottertail Co. Sheriff	**53**	0	35	1	17	40	13
Fergus Falls	**71**	5	50	0	16	59	12
Pennington County Total	**26**	0	20	0	6	22	4
Pennington Co. Sheriff	**3**	0	2	0	1	2	1
Thief River Falls	**23**	0	18	0	5	20	3
Pine County Total	**70**	4	47	1	18	56	14
Pipestone County Total	**28**	0	9	0	19	18	10
Polk County Total	**135**	5	80	21	29	105	30
Polk Co. Sheriff	**47**	2	27	14	4	38	9
Crookston	**28**	2	11	4	11	23	5
East Grand Forks	**60**	1	42	3	14	44	16
Pope County Total	**8**	0	3	0	5	7	1
Pope Co. Sheriff	**8**	0	3	0	5	7	1
Glenwood	**0**	0	0	0	0	0	0
Ramsey County Total	**1669**	241	949	259	220	1378	291
Ramsey Co. Sheriff	**49**	3	10	0	36	37	12
Arden Hills	**9**	0	7	0	2	8	1
Falcon Heights	**12**	0	10	1	1	11	1
Lauderdale	**3**	0	3	0	0	3	0
Maplewood	**101**	6	75	5	15	71	30
Mounds View	**42**	1	35	0	6	35	7
New Brighton	**66**	3	54	3	6	55	11
North St Paul	**34**	1	32	0	1	32	2
Roseville	**126**	7	93	5	21	101	25
St. Paul	**1063**	214	516	235	98	905	158
White Bear Lake	**120**	3	94	10	13	86	34
Little Canada	**14**	0	6	0	8	11	3
Shoreview	**21**	3	10	0	8	17	4
Vadnais Heights	**5**	0	0	0	5	4	1
North Oaks	**4**	0	4	0	0	2	2
Red Lake County Total	**1**	0	0	0	1	0	1
Redwood County Total	**48**	5	18	0	25	35	13
Redwood Co. Sheriff	**24**	4	6	0	14	15	9
Redwood Falls	**24**	1	12	0	11	20	4
Renville County Total	**28**	0	15	0	13	18	10
Renville Co. Sheriff	**23**	0	13	0	10	14	9
Olivia	**5**	0	2	0	3	4	1
Rice County Total	**253**	5	202	12	34	203	50
Rice Co. Sheriff	**66**	2	43	1	20	52	14
Faribault PD	**60**	1	44	5	10	47	13
Northfield	**127**	2	115	6	4	104	23
Rock County Total	**2**	0	2	0	0	2	0
Luverne	**0**	0	0	0	0	0	0
Roseau County Total	**33**	1	25	1	6	24	9
Roseau Co. Sheriff	**17**	1	15	1	0	12	5

TABLE 19
2011 NARCOTICS ARRESTS BY AGENCY

REPORTING AGENCIES	Grand Total	Opium, Cocaine, etc.	Marijuana	Synthetic	Other (Includes Meth)	Male	Female
Roseau PD	**12**	0	6	0	6	8	4
Warroad	**4**	0	4	0	0	4	0
St. Louis County Total	**562**	21	333	67	141	433	129
St. Louis Co. Sheriff	**131**	8	61	14	48	100	31
Chisholm	**3**	0	3	0	0	3	0
Duluth	**228**	11	146	35	36	187	41
Ely	**12**	0	10	0	2	11	1
Eveleth	**16**	1	8	0	7	12	4
Gilbert	**0**	0	0	0	0	0	0
Hibbing	**38**	0	12	10	16	26	12
Proctor	**9**	1	5	0	3	5	4
Virginia	**46**	0	19	3	24	26	20
Floodwood	**0**	0	0	0	0	0	0
Hermantown	**11**	0	5	4	2	7	4
Univ.of Minn. Duluth PD	**67**	0	64	0	3	55	12
Scott County Total	**635**	48	440	29	118	501	134
Scott Co. Sheriff	**94**	20	53	7	14	73	21
Belle Plaine	**52**	1	37	2	12	36	16
Jordan	**25**	0	14	2	9	21	4
New Prague	**39**	0	33	2	4	35	4
Shakopee	**187**	12	149	3	23	151	36
Savage	**108**	6	81	4	17	85	23
Prior Lake	**130**	9	73	9	39	100	30
Sherburne County Total	**297**	10	232	17	38	237	60
Sherburne Co. Sheriff	**165**	8	115	12	30	140	25
Big Lake	**4**	0	3	0	1	3	1
Elk River	**128**	2	114	5	7	94	34
Becker PD	**0**	0	0	0	0	0	0
Sibley County Total	**0**	0	0	0	0	0	0
Stearns County Total	**822**	62	652	22	86	673	149
Stearns Co. Sheriff	**90**	0	73	0	17	73	17
Cold Spring	**59**	2	54	0	3	51	8
Melrose	**3**	0	1	0	2	3	0
Paynesville	**6**	0	6	0	0	6	0
St. Cloud	**551**	60	421	20	50	449	102
Sauk Centre	**43**	0	36	0	7	36	7
Waite Park	**31**	0	24	1	6	22	9
Kimball	**2**	0	2	0	0	0	2
St. Joseph	**0**	0	0	0	0	0	0
Sartell	**22**	0	21	1	0	19	3
Albany	**9**	0	9	0	0	9	0
Avon	**5**	0	5	0	0	5	0
Steele County Total	**114**	6	94	3	11	85	29
Steele Co. Sheriff	**23**	0	18	0	5	17	6
Owatonna	**91**	6	76	3	6	68	23
Blooming Prairie	**0**	0	0	0	0	0	0
Stevens County Total	**26**	1	19	3	3	20	6
Stevens Co. Sheriff	**10**	0	6	1	3	8	2
Morris	**11**	1	8	2	0	9	2
Univ. of Minn. Morris PD	**5**	0	5	0	0	3	2
Swift County Total	**31**	0	25	0	6	29	2
Swift Co. Sheriff	**5**	0	2	0	3	5	0
Appleton	**3**	0	2	0	1	3	0

TABLE 19
2011 NARCOTICS ARRESTS BY AGENCY

REPORTING AGENCIES	Grand Total	Opium, Cocaine, etc.	Marijuana	Synthetic	Other (Includes Meth)	Male	Female
Benson	**23**	0	21	0	2	21	2
Todd County Total	**48**	2	38	1	7	42	6
Todd Co. Sheriff	**39**	2	29	1	7	33	6
Staples	**9**	0	9	0	0	9	0
Traverse County Total	**0**	0	0	0	0	0	0
Wheaton PD	**0**	0	0	0	0	0	0
Wabasha County Total	**39**	1	28	2	8	27	12
Wabasha Co. Sheriff	**5**	0	3	0	2	4	1
Lake City	**16**	1	11	2	2	12	4
Wabasha PD	**18**	0	14	0	4	11	7
Wadena County Total	**10**	0	3	3	4	6	4
Wadena Co. Sheriff	**2**	0	2	0	0	2	0
Wadena PD	**8**	0	1	3	4	4	4
Waseca County Total	**38**	4	26	1	7	33	5
Waseca Co. Sheriff	**3**	0	2	0	1	1	2
Janesville	**6**	2	3	1	0	6	0
New Richland	**0**	0	0	0	0	0	0
Waseca PD	**29**	2	21	0	6	26	3
Washington County Total	**697**	9	507	7	174	551	146
Washington Co. Sheriff	**220**	1	160	3	56	176	44
Bayport	**16**	0	10	0	6	9	7
Forest Lake	**37**	2	20	2	13	31	6
Newport	**17**	0	15	0	2	9	8
St. Paul Park	**15**	0	11	0	4	13	2
Stillwater	**32**	0	23	0	9	22	10
Cottage Grove	**128**	3	96	0	29	98	30
Oakdale	**65**	3	50	2	10	58	7
Woodbury	**135**	0	95	0	40	109	26
Oak Park Heights	**32**	0	27	0	5	26	6
Watonwan County Total	**10**	1	8	0	1	9	1
Watonwan Co. Sheriff	**2**	0	2	0	0	1	1
St. James	**8**	1	6	0	1	8	0
Wilkin County Total	**13**	0	10	0	3	8	5
Wilkin Co. Sheriff	**4**	0	3	0	1	2	2
Breckenridge	**9**	0	7	0	2	6	3
Winona County Total	**135**	18	77	7	33	106	29
Winona Co. Sheriff	**39**	7	15	2	15	32	7
St. Charles PD	**1**	0	1	0	0	1	0
Winona PD	**88**	11	55	5	17	67	21
Goodview	**7**	0	6	0	1	6	1
Lewiston	**0**	0	0	0	0	0	0
Wright County Total	**406**	13	297	29	67	322	84
Wright Co. Sheriff	**343**	11	252	29	51	268	75
Buffalo	**57**	2	40	0	15	48	9
Annandale	**5**	0	4	0	1	5	0
Yellow Medicine County Total	**15**	0	3	0	12	8	7
Yellow Medicine Sheriff	**13**	0	3	0	10	7	6
Canby	**2**	0	0	0	2	1	1
Granite Falls	**0**	0	0	0	0	0	0
MN State Patrol - Total	**30**	2	18	0	10	27	3

URBAN-RURAL AND REGIONAL INFORMATION

COMPARISON OF URBAN-RURAL CRIME OFFENSES/ARRESTS FOR 2011

Urban-rural crime comparison by offense offers information to agencies in evaluating the difference in crime occurring by geographical locations. The information that is available must be interpreted with caution as it gives a general indication of urban-rural crime only and does not represent data that can be applied to any one specific agency. Variations in crime are caused by a multitude of crime factors, which have been listed previously in this report. The information that is presented in this section lists the numbers of specific criminal offenses that have been reported to the appropriate urban or rural law enforcement authority. Because of jurisdictional reasons, Capitol Security and State Patrol figures are excluded from this section of the report.

Of additional value is the ratio of urban to rural crime offenses for 2011. The ratio is nothing more than the amount of one particular criminal offense for the urban area as compared with the amount of one particular offense for the rural area. A ratio of 7:1 aggravated assaults indicates that for every seven offenses of aggravated assault in an urban area, the rural area experienced one aggravated assault.

TABLE 20
2011 URBAN OFFENSE AND CLEARANCE INFORMATION

Offense	Offenses Known or Reported	Unfounded Number	Total Actual Offenses	Crime Rate	Cleared By Arrest	Cleared By Arrest Under 18	Percent Cleared
Murder/Non-Negligent Man.	**76**	**14**	**62**	2	**45**	**-**	**73%**
Rape	**1,820**	**150**	**1,670**	45	**693**	**65**	**41%**
Forcible	1,718	150	1,568	42	652	61	42%
Attempted	102	-	102	3	41	4	40%
Robbery Total	**3,337**	**37**	**3,300**	88	**825**	**141**	**25%**
Firearm	1,042	9	1,033	28	242	26	23%
Knife/Cutting	234	5	229	6	73	5	32%
Other Weapon	473	12	461	12	160	17	35%
Strong Arm	1,588	11	1,577	42	350	93	22%
Aggravated Assault Total	**5,516**	**68**	**5,448**	146	**3,410**	**412**	**63%**
Gun	1,027	5	1,022	27	497	66	49%
Knife	1,030	19	1,011	27	671	94	66%
Other Weapon	1,396	22	1,374	37	910	132	66%
Hands, Feet, Etc.	2,063	22	2,041	55	1,332	120	65%
Burglary Total	**20,596**	**294**	**20,302**	544	**2,345**	**254**	**12%**
Forced Entry	11,321	109	11,212	300	1,400	156	12%
Unlawful Entry	7,686	164	7,522	201	822	86	11%
Attempted	1,589	21	1,568	42	123	12	8%
Larceny Total	**88,743**	**1,602**	**87,141**	2,334	**23,867**	**4,649**	**27%**
Auto Theft Total	**7,202**	**405**	**6,797**	**182**	**914**	**121**	**13%**
Autos	5,899	361	5,538	148	783	113	14%
Trucks/Buses	581	29	552	15	52	2	9%
Other Vehicles	722	15	707	19	79	6	11%
Arson	**572**	**5**	**567**	**15**	**109**	**34**	**19%**
Part 1 Total w/o Arson	**127,290**	**2,570**	**124,720**	**3,340**	**32,099**	**5,642**	**26%**
Part 1 Total w/Arson	**127,862**	**2,575**	**125,287**	**3,356**	**32,208**	**5,676**	**26%**
Other Assaults	26,159	859	25,300	678	15,633	2,366	62%
Forgery/Counterfeiting	3,307	93	3,214	86	1,088	29	34%
Fraud	13,746	482	13,264	355	3,306	48	25%
Embezzlement	67	3	64	2	32	1	50%
Stolen Property	1,058	12	1,046	28	836	162	80%
Vandalism	29,410	287	29,123	780	4,526	596	16%
Weapons	1,847	83	1,764	47	1,214	262	69%
Prostitution	517	3	514	14	351	-	68%
Other Sex Offenses	3,086	221	2,865	77	1,403	148	49%
Narcotics	13,446	42	13,404	359	11,337	1,852	85%
Gambling	18	1	17	0	10	-	59%
Family/Children	5,976	546	5,430	145	1,386	8	26%
D.U.I.	14,300	38	14,262	382	13,982	136	98%
Liquor Laws	8,822	17	8,805	236	8,430	1,279	96%
Disorderly Conduct	21,310	673	20,637	553	14,795	1,821	72%
Vagrancy	423	-	423	11	407	1	96%
Other (Except Traffic)	26,329	673	25,656	687	21,299	3,915	83%
Part 2 Total*	**169,821**	**4,033**	**165,788**	**4,440**	**100,035**	**12,624**	**60%**
Grand Total	**297,683**	**6,608**	**291,075**	**9,110**	**132,243**	**18,300**	**45%**

**Part Two Section and Total Does not include Part 2 offenses for St. Paul PD (Only Their "Other Assaults").*

TABLE 21
2011 URBAN PROPERTY INFORMATION

Property Type		Number of Offenses	Stolen Value	Recovered Value
Currency/Notes			$ 9,561,446	$ 263,288
Jewelry/Metals			$ 10,955,585	$ 530,597
Clothing/Furs			$ 1,611,877	$ 555,342
Locally Stolen Autos			$ 20,447,452	$ 10,261,520
Office Equipment			$ 4,751,265	$ 239,771
TV/Radio/Stereo			$ 7,644,606	$ 1,006,275
Firearms			$ 772,046	$ 83,612
Household Items			$ 950,239	$ 31,928
Consumer Items			$ 1,263,609	$ 287,029
Livestock			$ 31,723	$ 2,104
Miscellaneous			$ 36,088,444	$ 2,264,592
Total		**0**	**$ 94,078,292**	**$ 15,526,058**
Murder	**Totals**	**62**	**$ 437**	
Forcible Rape	**Totals**	**1,601**	**$ 11,014**	
Robbery				
Highway		2,107	$ 680,845	
Commercial House		178	$ 111,458	
Gas/Service Station		63	$ 33,681	
Convenience Store		65	$ 20,251	
Residence		260	$ 217,121	
Bank		50	$ 81,009	
Miscellaneous		577	$ 265,624	
	Totals	**3,300**	**$ 1,409,989**	
Burglary				
Residence/Night		5,385	$ 4,941,026	
Residence/Day		5,595	$ 8,241,907	
Residence/Unknown		3,366	$ 5,515,237	
Non-Residence/Night		2,677	$ 3,708,200	
Non-Residence/Day		693	$ 818,759	
Non-Residence/Unknown		2,586	$ 3,596,507	
	Totals	**20,302**	**$ 26,821,636**	
Larceny by Value				
Larceny Over $200		31,703	$ 45,133,321	
Larceny $50-$200		23,994	$ 2,595,731	
Larceny Under $50		31,416	$ 432,825	
	Totals	**87,113**	**$ 48,161,877**	
Auto Theft	**Totals**	**6,797**	**$ 17,673,339**	
GRAND TOTAL		**119,175**	**$ 94,078,292**	
Larceny by Category				
Pocket Picking		388	$ 160,441	
Purse Snatching		63	$ 9,477	
Cargo Thefts		21	$ 120,133	
Shoplifting		16,597	$ 2,282,194	
From Autos		21,020	$ 10,321,029	
Auto Parts/Accessories		2,478	$ 1,034,497	
Bicycles		3,755	$ 1,114,969	
From Buildings		8,851	$ 6,832,912	
Coin Machines		96	$ 49,044	
Livestock		66	$ 7,331	
All Other		33,778	$ 26,229,850	
	Totals	**87,113**	**$ 48,161,877**	
Autos-Stolen Locally-Recovered Locally		1,919		
Autos-Stolen Locally-Recovered Not Locally		1,176		
Total Stolen/Recovered		**3,095**		
Autos-Stolen Not Locally-Recovered Locally		398		

TABLE 22
2011 RURAL OFFENSE AND CLEARANCE INFORMATION

Offense	Offenses Known or Reported	Unfounded Number	Total Actual Offenses	Crime Rate	Cleared By Arrest	Cleared By Arrest Under 18	Percent Cleared
Murder/Non-Negligent Man.	**12**	**1**	**11**	**1**	**9**	**1**	**82%**
Rape	**430**	**22**	**408**	**26**	**246**	**29**	**60%**
Forcible	405	20	385	25	236	28	61%
Attempted	25	2	23	1	10	1	43%
Robbery Total	**54**	**1**	**53**	**3**	**27**	**-**	**51%**
Firearm	17	1	16	1	7	-	44%
Knife/Cutting	6	-	6	0	3	-	50%
Other Weapon	17	-	17	1	8	-	47%
Strong Arm	14	-	14	1	9	-	64%
Aggravated Assault Total	**908**	**13**	**895**	**57**	**736**	**73**	**82%**
Gun	147	1	146	9	118	18	81%
Knife	129	3	126	8	108	15	86%
Other Weapon	267	4	263	17	217	22	83%
Hands, Feet, Etc.	365	5	360	23	293	18	81%
Burglary Total	**4,946**	**141**	**4,805**	**306**	**947**	**72**	**20%**
Forced Entry	3,202	51	3,151	201	585	50	19%
Unlawful Entry	1,378	67	1,311	83	286	18	22%
Attempted	366	23	343	22	76	4	22%
Larceny Total	**13,971**	**693**	**13,278**	**846**	**3,358**	**254**	**25%**
Auto Theft Total	**1,210**	**94**	**1,116**	**71**	**354**	**23**	**32%**
Autos	766	76	690	44	264	20	38%
Trucks/Buses	102	3	99	6	26	-	26%
Other Vehicles	342	15	327	21	64	3	20%
Arson	**91**	**2**	**89**	**6**	**34**	**8**	**38%**
Part 1 Total w/o Arson	**21,531**	**965**	**20,566**	**1,310**	**5,677**	**452**	**28%**
Part 1 Total w/Arson	**21,622**	**967**	**20,655**	**1,315**	**5,711**	**460**	**28%**
Other Assaults	6,098	212	5,886	375	4,514	420	77%
Forgery/Counterfeiting	453	14	439	28	172	1	39%
Fraud	4,321	137	4,184	266	1,663	15	40%
Embezzlement	8	-	8	1	3	-	38%
Stolen Property	220	3	217	14	164	11	76%
Vandalism	7,544	124	7,420	473	2,030	124	27%
Weapons	611	28	583	37	374	29	64%
Prostitution	22	-	22	1	12	-	55%
Other Sex Offenses	980	65	915	58	519	61	57%
Narcotics	3,459	13	3,446	219	2,985	321	87%
Gambling	5	-	5	0	1	-	20%
Family/Children	1,231	88	1,143	73	754	6	66%
D.U.I.	5,996	4	5,992	382	5,857	63	98%
Liquor Laws	2,001	22	1,979	126	1,884	351	95%
Disorderly Conduct	6,384	138	6,246	398	4,582	304	73%
Vagrancy	-	-	-	-	-	-	0%
Other (Except Traffic)	14,993	385	14,608	930	11,911	551	82%
Part 2 Total	**54,326**	**1,233**	**53,093**	**3,381**	**37,425**	**2,257**	**70%**
Grand Total	**75,948**	**2,200**	**73,748**	**4,697**	**43,136**	**2,717**	**58%**

TABLE 23
2011 RURAL PROPERTY INFORMATION

Property Type		Number of Offenses	Stolen Value	Recovered Value
Currency/Notes			$ 3,829,701	$ 35,712
Jewelry/Metals			$ 2,026,371	$ 112,254
Clothing/Furs			$ 104,829	$ 10,328
Locally Stolen Autos			$ 5,327,543	$ 2,293,090
Office Equipment			$ 422,412	$ 40,731
TV/Radio/Stereo			$ 809,637	$ 52,633
Firearms			$ 325,023	$ 21,775
Household Items			$ 339,722	$ 42,073
Consumer Items			$ 719,016	$ 17,146
Livestock			$ 170,059	$ 400
Miscellaneous			$ 9,782,620	$ 628,449
Total			**$ 23,856,933**	**$ 3,254,591**
Murder	**Totals**	**11**	**$ 3,763**	
Forcible Rape	**Totals**	**375**	**$ 99**	
Robbery				
Highway		11	$ 4,053	
Commercial House		5	$ 3,290	
Gas/Service Station		7	$ 3,236	
Convenience Store		6	$ 2,499	
Residence		5	$ 1,455	
Bank		3	$ 16,800	
Miscellaneous		16	$ 14,912	
	Totals	**53**	**$ 46,245**	
Burglary				
Residence/Night		378	$ 330,788	
Residence/Day		770	$ 1,575,712	
Residence/Unknown		1,677	$ 2,262,884	
Non-Residence/Night		429	$ 551,449	
Non-Residence/Day		226	$ 174,980	
Non-Residence/Unknown		1,325	$ 1,851,178	
	Totals	**4,805**	**$ 6,746,991**	
Larceny by Value				
Larceny Over $200		4,478	$ 12,528,327	
Larceny $50-$200		2,888	$ 320,433	
Larceny Under $50		5,893	$ 56,098	
	Total	**13,259**	**$ 12,904,858**	
Auto Theft	**Total**	**1,116**	**$ 4,154,977**	
GRAND TOTAL		**19,619**	**$ 23,856,933**	
Larceny by Category				
Pocket Picking		1	$ 570	
Purse Snatching		2	$ 321	
Cargo Thefts		4	$ 7,400	
Shoplifting		586	$ 63,701	
From Autos		2,514	$ 1,210,004	
Auto Parts/Accessories		306	$ 127,963	
Bicycles		170	$ 41,989	
From Buildings		1,731	$ 1,845,956	
Coin Machines		8	$ 2,001	
Livestock		23	$ 52,849	
All Other		7,914	$ 9,552,104	
	Totals	**13,259**	**$ 12,904,858**	
Autos-Stolen Locally-Recovered Locally		345	0	
Autos-Stolen Locally-Recovered Not Locally		169	0	
Total Stolen/Recovered		**514**		
Autos-Stolen Not Locally-Recovered Locally		-	0	

TABLE 24
URBAN-RURAL* COMPARISON OF OFFENSES BY SEX AND PERCENT OF TOTAL ARRESTS IN 2011

Offense	Sex	Urban	Percent of Total	Rural	Percent of Total	Total
Murder/Non-Negligent Manslaughter	M	46	82%	10	18%	56
	F	5	71%	2	29%	7
	T	**51**	**81%**	**12**	**19%**	**63**
Negligent Manslaughter	M	2	100%	-	0%	2
	F	-	0%	-	0%	-
	T	**2**	**100%**	**-**	**0%**	**2**
Rape	M	485	77%	148	23%	633
	F	19	86%	3	14%	22
	T	**504**	**77%**	**151**	**23%**	**655**
Robbery	M	1,007	97%	34	3%	1,041
	F	145	96%	6	4%	151
	T	**1,152**	**97%**	**40**	**3%**	**1,192**
Aggravated Assault	M	2,540	85%	443	15%	2,983
	F	626	87%	90	13%	716
	T	**3,166**	**86%**	**533**	**14%**	**3,699**
Burglary	M	2,022	76%	646	24%	2,668
	F	234	74%	83	26%	317
	T	**2,256**	**76%**	**729**	**24%**	**2,985**
Larceny	M	12,336	92%	1,008	8%	13,344
	F	10,386	96%	447	4%	10,833
	T	**22,722**	**94%**	**1,455**	**6%**	**24,177**
Motor Vehicle Theft	M	652	82%	145	18%	797
	F	149	85%	26	15%	175
	T	**801**	**82%**	**171**	**18%**	**972**
Arson	M	111	81%	26	19%	137
	F	18	67%	9	33%	27
	T	**129**	**79%**	**35**	**21%**	**164**
PART 1 - TOTAL*	**M**	**19,201**	**89%**	**2,460**	**11%**	**21,661**
	F	**11,582**	**95%**	**666**	**5%**	**12,248**
	T	**30,783**	**91%**	**3,126**	**9%**	**33,909**
Other Assaults	M	10,220	82%	2,306	18%	12,526
	F	3,094	82%	678	18%	3,772
	T	**13,314**	**82%**	**2,984**	**18%**	**16,298**
Forgery/Counterfeiting	M	580	90%	66	10%	646
	F	390	92%	36	8%	426
	T	**970**	**90%**	**102**	**10%**	**1,072**
Fraud	M	1,141	81%	269	19%	1,410
	F	766	80%	188	20%	954
	T	**1,907**	**81%**	**457**	**19%**	**2,364**
Embezzlement	M	11	92%	1	**8%**	12
	F	17	94%	1	**6%**	18
	T	**28**	93%	**2**	**7%**	**30**
Stolen Property	M	1,133	85%	203	15%	1,336
	F	290	89%	35	11%	325
	T	**1,423**	**86%**	**238**	**14%**	**1,661**
Vandalism	M	2,797	87%	416	13%	3,213
	F	560	88%	79	12%	639
	T	**3,357**	**87%**	**495**	**13%**	**3,852**
Weapons	M	1,339	86%	224	14%	1,563
	F	109	89%	14	11%	123
	T	**1,448**	**86%**	**238**	**14%**	**1,686**

T = Total
M = Male
F = Female
*State Patrol figures are excluded.

TABLE 24
URBAN-RURAL* COMPARISON OF OFFENSES BY SEX AND PERCENT OF TOTAL ARRESTS IN 2011

Offense	Sex	Urban	Percent of Total	Rural	Percent of Total	Total
Prostitution	M	420	98%	9	2%	429
	F	456	100%	2	0%	458
	T	**876**	**99%**	**11**	**1%**	**887**
Other Sex Offenses	M	964	76%	310	24%	1,274
	F	44	83%	9	17%	53
	T	**1,008**	**76%**	**319**	**24%**	**1,327**
Narcotics	M	11,572	81%	2,678	19%	14,250
	F	2,701	79%	717	21%	3,418
	T	**14,273**	**81%**	**3,395**	**19%**	**17,668**
Gambling	M	17	94%	1	6%	18
	F	3	14%	1	5%	4
	T	**20**	**91%**	**2**	**9%**	**22**
Family/Children	M	343	82%	73	18%	416
	F	174	79%	46	21%	220
	T	**517**	**81%**	**119**	**19%**	**636**
Driving Under the Influence	M	10,315	71%	4,300	29%	14,615
	F	4,055	74%	1,396	26%	5,451
	T	**14,370**	**72%**	**5,696**	**28%**	**20,066**
Liquor Laws	M	11,170	81%	2,671	19%	13,841
	F	5,265	77%	1,533	23%	6,798
	T	**16,435**	**80%**	**4,204**	**20%**	**20,639**
Disorderly Conduct	M	8,334	86%	1,368	14%	9,702
	F	2,970	87%	449	13%	3,419
	T	**11,304**	**86%**	**1,817**	**14%**	13,121
Vagrancy	M	495	100%	-	0%	495
	F	76	100%	-	0%	76
	T	**571**	**100%**	**-**	**0%**	**571**
Other (Except Traffic)	M	18,609	72%	7,088	28%	25,697
	F	5,173	69%	2,284	31%	7,457
	T	**23,782**	**72%**	**9,372**	**28%**	**33,154**
PART 2 - TOTAL*	**M**	**79,460**	**78%**	**21,983**	**22%**	**101,443**
	F	**26,143**	**78%**	**7,468**	**22%**	**33,611**
	T	**105,603**	**78%**	**29,451**	**22%**	**135,054**
Curfew/Loitering	M	1,748	100%	5	0%	1,753
	F	841	100%	3	0%	844
	T	**2,589**	**100%**	**8**	**0%**	**2,597**
Runaways	M	760	89%	92	11%	852
	F	1,003	91%	95	9%	1,098
	T	**1,763**	**90%**	**187**	**10%**	**1,950**
GRAND TOTAL*	**M**	**101,169**	**80%**	**24,540**	**20%**	**125,709**
	F	**39,569**	**83%**	**8,232**	**17%**	**47,801**
	T	**140,738**	**81%**	**32,772**	**19%**	**173,510**

T = Total
M = Male
F = Female
*State Patrol figures are excluded.

TABLE 25
URBAN-RURAL CRIME COMPARISON BY OFFENSE - 2011

Offenses	Urban Total	Rural Total	Ratio U:R
Murder/Non-Negligent Manslaughter	62	11	6:1
Rape	1,670	408	4:1
Robbery	3,300	53	62:1
Aggravated Assault	5,448	895	6:1
Burglary	20,302	4,805	4:1
Larceny	87,141	13,278	7:1
Motor Vehicle Theft	6,797	1,116	6:1
Arson	567	89	6:1
Part I Total	**125,287**	**20,655**	**6:1**
Other Assaults	25,300	5,886	4:1
Forgery/Counterfeiting	3,214	439	7:1
Fraud	13,264	4,184	3:1
Embezzlement	64	8	8:1
Stolen Property	1,046	217	5:1
Vandalism	29,123	7,420	4:1
Weapons	1,764	583	3:1
Prostitution	514	22	23:1
Other Sex Offenses	2,865	915	3:1
Narcotics	13,404	3,446	4:1
Gambling	17	5	3:1
Offenses Against Family/Children	5,430	1,143	5:1
Driving Under the Influence	14,262	5,992	2:1
Liquor Laws	8,805	1,979	4:1
Disorderly Conduct	20,637	6,246	3:1
Vagrancy	423	0	423:1
All Other (Except Traffic)	25,656	14,608	2:1
Part 2 Total	**165,788**	**53,093**	**3:1**
Grand Total	**291,075**	**73,748**	**4:1**

**State Patrol and Capitol Security figures are excluded.*

CRIME OFFENSES AND ARRESTS FOR STATE JUDICIAL DISTRICTS

The judicial district breakdown of crimes and arrests within Minnesota provides another measurement of the volume of crime based on specific areas. The judicial districts evaluated are based upon the ten judicial districts in the state.

Judicial District 4, which is the most densely populated geographical section for the entire state, recorded the highest number of reported Part I offenses (44,335) and Part II offenses (60,045) of all districts. Thirty percent of the state's Part I offenses occurred in this district, while 27 percent of the Part II offenses were registered from this area. Approximately 38 percent of the state's violent crimes were recorded from this district and 29 percent of property crime was represented by this region. The largest portion of arrests for Part I and Part II offense were also registered from Judicial District 4.

There were 34,015 arrests for Part I violations compared to 139,907 arrests for Part II offenses.

Judicial District 8 recorded the smallest amount of Part I offenses with 2,483. Judicial District 5 registered the second lowest amount of Part I offenses with 5,442. Judicial District 8, with 5,039 offenses, recorded the lowest number of Part II offenses. Judicial District 8 also reported the least amount of violent crime (181) and property offenses (2,302) in the state.

The districts registering the highest clearance rate for Part I offenses in 2011 were Judicial Districts 7 with 35 percent and Judicial District 9 with 35 percent. The districts with the highest Part II clearance rates were Judicial District 9 with 71 percent and Judicial Districts 7 and 8 showing a 69% clearance rate.

FIGURE 29
STATE OF MINNESOTA
JUDICIAL DISTRICTS

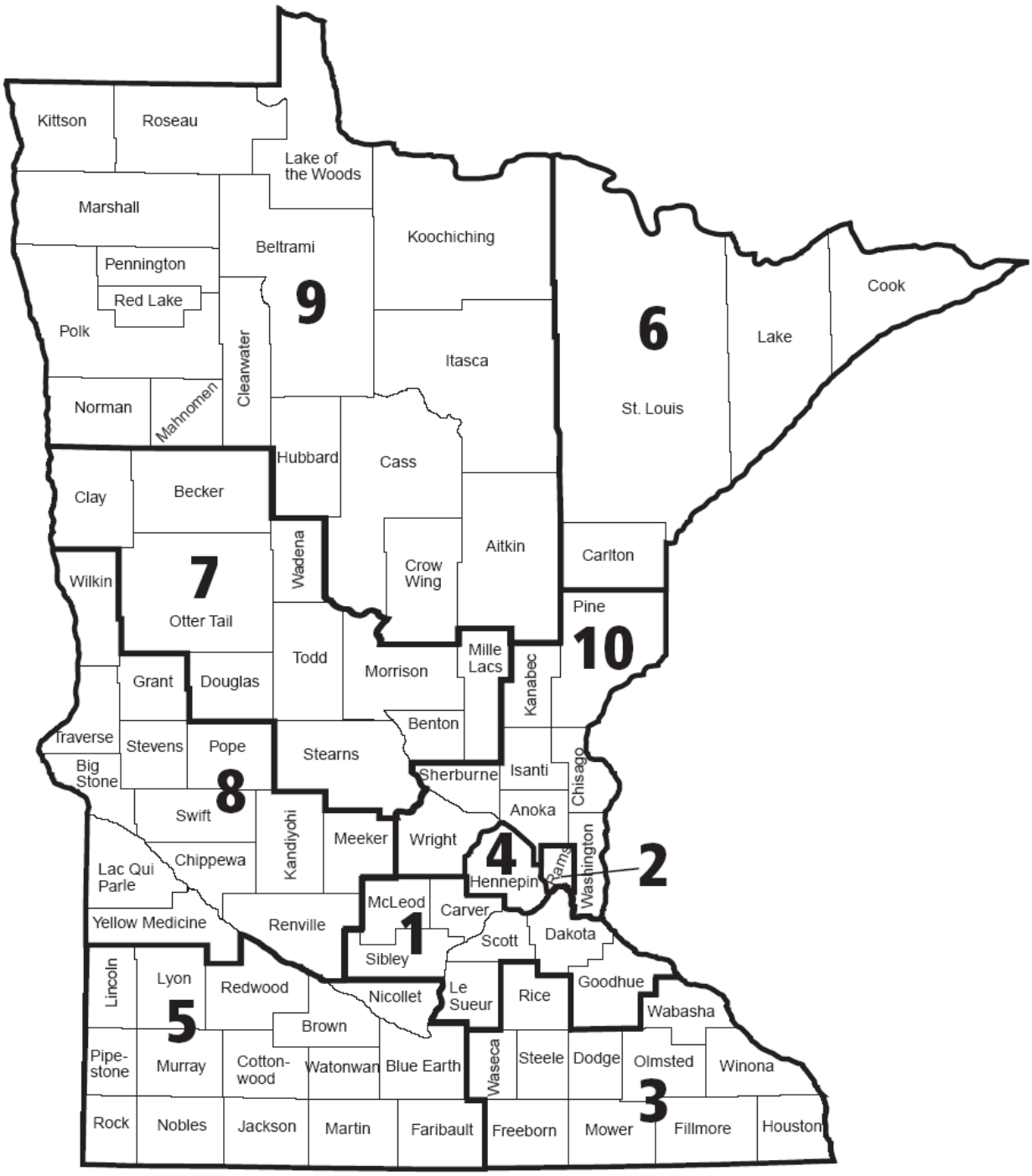

TABLE 26
2011 CRIMES AND ARRESTS FOR STATE JUDICIAL DISTRICTS*

Judicial District	1	2	3	4	5	6	7	8	9	10
Percent of Total State Population	**14%**	**9%**	**9%**	**22%**	**5%**	**5%**	**9%**	**3%**	**6%**	**17%**
Part I Actual Offenses Reported	**14,868**	**21,174**	**8,502**	**44,335**	**5,442**	**8,179**	**9,971**	**2,483**	**7,832**	**23,440**
Number of Part I Offenses Cleared	3,800	4,404	2,412	10,792	1,621	2,165	3,522	699	2,747	5,914
Percent Cleared - Part I Offenses	26%	21%	28%	24%	30%	26%	35%	28%	35%	25%
Number of Violent Crimes	**909**	**2,184**	**652**	**4,846**	**374**	**510**	**641**	**181**	**557**	**1,022**
Violent Crime Rate (per 100,000 Inhabitants)	120	434	139	416	135	205	134	114	168	111
Number of Property Crimes	**13,959**	**18,991**	**7,850**	**39,489**	**5,068**	**7,670**	**9,330**	**2,302**	**7,275**	**22,416**
Property Crime Rate (per 100,000 Inhabitants)	1,845	3,776	1,678	3,394	1,823	3,079	1,949	1,452	2,200	2,441
Part 2 Actual Offenses Reported+	**26,065**	**10,083**	**18,378**	**60,045**	**12,460**	**12,363**	**20,170**	**5,039**	**17,134**	**37,109**
Number of Part 2 Offenses Cleared	16,730	5,559	12,486	34,761	8,161	6,231	13,918	3,480	12,092	23,934
Percent Cleared Part - 2 Offenses	64%	55%	68%	58%	65%	50%	69%	69%	71%	64%
Number of Part 1 Arrests	**3,380**	**5,082**	**2,120**	**10,373**	**1,429**	**2,013**	**2,743**	**544**	**1,611**	**4,716**
Number of Part 2 Arrests	**16,790**	**13,561**	**11,005**	**37,411**	**7,761**	**6,794**	**12,844**	**2,829**	**7,983**	**18,400**

** State Patrol and Capitol Security figures are excluded.*

+ St. Paul does not report all Part 2 offenses, "Other Assaults" only.

STATE OF MINNESOTA
JUDICIAL DISTRICTS

JUDICIAL DISTRICT #1
Carver
Dakota
Goodhue
LeSueur
McLeod
Scott
Sibley

JUDICIAL DISTRICT #2
Ramsey

JUDICIAL DISTRICT #3
Dodge
Fillmore
Freeborn
Houston
Mower
Olmsted
Rice
Steele
Wabasha
Waseca
Winona

JUDICIAL DISTRICT #4
Hennepin

JUDICIAL DISTRICT #5
Blue Earth
Brown
Cottonwood
Faribault
Jackson
Lincoln
Lyon
Martin
Murray
Nicollet
Nobles
Pipestone
Redwood
Rock
Watonwan

JUDICIAL DISTRICT #6
Carlton
Cook
Lake
St. Louis

JUDICIAL DISTRICT #7
Becker
Benton
Clay
Douglas
Mille Lacs
Morrison
Otter Tail
Stearns
Todd
Wadena

JUDICIAL DISTRICT #8
Big Stone
Chippewa
Grant
Kandiyohi
Lac Qui Parle
Meeker
Pope
Renville
Stevens
Swift
Traverse
Wilkin
Yellow Medicine

JUDICIAL DISTRICT #9
Aitkin
Beltrami
Cass
Clearwater
Crow Wing
Hubbard
Itasca
Kittson
Koochiching
Lake of the Woods
Mahnomen
Marshall
Norman
Pennington
Polk
Red Lake
Roseau

JUDICIAL DISTRICT #10
Anoka
Chisago
Isanti
Kanabec
Pine
Sherburne
Washington
Wright

MINNESOTA LAW ENFORCEMENT EMPLOYEE INFORMATION

Minnesota State Law Enforcement agencies reported a total of 13,402 sworn and civilian employees for 2011. Of that amount, 8,739 were sworn personnel and 4,663 were civilian employees.

The average number of full time law enforcement personnel in 2011 (including sworn and civilian) amounted to 2.7 employees per each 1,000 residents of the state. The average number of sworn personnel (excluding civilian) amounted to 1.7 employees per 1,000 population. The contributing law enforcement agencies averaged one full-time civilian employee to 1.9 full-time sworn personnel. These figures represent the averages as derived from the submitted data and are not the recommended ratios for Minnesota law enforcement agencies. The average ratio of law enforcement personnel for any given community may, and does, vary according to a number of community and policing factors.

In 2011, the reporting sheriff's departments indicated 2,617 sworn personnel employed and 3,256 civilian personnel which amounted to a total of 5,873 employees. This was a 0.8 percent decrease in staffing from previous year 2010 with a total of 5,922.

The police departments reported to have 5,388 sworn personnel in 2011, compared with 1,097 civilian employees. The total number of municipal employees equaled 6,485 personnel. Police departments experienced a 4.8 percent decrease in personnel, with a 2010 total count of 6,815.

The State Patrol figures indicate 568 sworn personnel and 245 civilian employees for a total of 813 for 2011. The State Patrol experienced a 1.7 percent decrease in personnel from the previous year count of 827. Other zero population non-city agencies (Airport Police, Universities, etc.) reported 734 sworn personnel and 310 civilian employees for a total of 1,044.

Of the total number of sworn personnel in 2011 (8,739), there were 7,705 males and 1,034 females. Considering the total number of civilian personnel for the same year (4,663), there were 1,948 males compared with 2,715 females. The total number of sworn and civilian employees for 2011 was 13,402.

TABLE 27

POLICE EMPLOYEES AS OF OCTOBER 31, 2011 - URBAN

(Rate per 1,000 Inhabitants)

Agency	Population	GRAND TOTAL	Sworn Male	Sworn Female	TOTAL SWORN	Civil Male	Civil Female	TOTAL CIVIL
GROUP I (250,000 & over)								
Rate per 1,000		**2.7**	1.8	0.4	**2.2**	0.2	0.3	**0.5**
Minneapolis Police Dept	385,704	**983**	715	137	**852**	48	83	**131**
St Paul Police Dept	281,166	**793**	490	106	**596**	70	127	**197**
GROUP I TOTAL (Agency Total Count = 2)	**666,870**	**1,776**	**1,205**	**243**	**1,448**	**118**	**210**	**328**
GROUP II (100,000 - 250,000)								
Rate per 1,000		**1.8**	1.1	0.2	**1.2**	0.2	0.3	**0.5**
Rochester Police Dept	105,027	**186**	114	16	**130**	22	34	**56**
GROUP II TOTAL (Agency Total Count = 1)	**105,027**	**186**	**114**	**16**	**130**	**22**	**34**	**56**
GROUP III (50,000 - 100,000)								
Rate per 1,000		**1.4**	1.0	0.2	**1.2**	0.1	0.2	**0.3**
Apple Valley Police Dept	50,579	**58**	43	5	**48**	0	10	**10**
Blaine Police Dept	57,561	**69**	54	4	**58**	1	10	**11**
Bloomington Police Dept	82,715	**141**	100	12	**112**	8	21	**29**
Brooklyn Park Police Dept	72,682	**133**	92	13	**105**	6	22	**28**
Burnsville Police Dept	59,028	**85**	59	15	**74**	0	11	**11**
Coon Rapids Police Dept	62,419	**67**	53	7	**60**	0	7	**7**
Duluth Police Dept	84,249	**174**	124	19	**143**	7	24	**31**
Eagan Police Dept	64,239	**80**	59	10	**69**	3	8	**11**
Eden Prairie Police Dept	63,159	**90**	55	10	**65**	4	21	**25**
Lakeville Police Dept	57,470	**60**	47	5	**52**	1	7	**8**
Maple Grove Police Dept	64,861	**76**	56	6	**62**	3	11	**14**
Minnetonka Police Dept	50,753	**72**	46	9	**55**	3	14	**17**
St Cloud Police Dept	67,942	**122**	82	19	**101**	7	14	**21**
Plymouth Police Dept	73,579	**77**	58	8	**66**	3	8	**11**
Woodbury Public Safety	58,503	**76**	51	13	**64**	0	12	**12**
GROUP III TOTAL (Agency Total Count = 15)	**969,739**	**1,380**	**979**	**155**	**1,134**	**46**	**200**	**246**
GROUP IV (25,000 - 50,000)								
Rate per 1,000		**1.5**	1.1	0.2	**1.2**	0	0.2	**0.3**
Brooklyn Center Police Dept	27,378	**60**	40	8	**48**	1	11	**12**
Chaska Police Dept	25,424	**27**	20	4	**24**	0	3	**3**
Cottage Grove Police Dept	34,276	**45**	32	7	**39**	0	6	**6**
Edina Police Dept	46,503	**68**	45	5	**50**	3	15	**18**
Fridley Police Dept	25,857	**43**	33	4	**37**	0	6	**6**
Inver Grove Heights Police Dept	34,457	**37**	28	3	**31**	0	6	**6**
Mankato Dept of Public Safety	36,921	**60**	40	9	**49**	1	10	**11**
Maplewood Police Dept	36,907	**56**	46	5	**51**	1	4	**5**
Moorhead Police Dept	37,274	**65**	47	5	**52**	3	10	**13**
Oakdale Police Dept	27,358	**41**	23	8	**31**	3	7	**10**
Owatonna Police Dept	25,210	**36**	32	1	**33**	0	3	**3**
Prior Lake Police Dept	26,241	**26**	21	2	**23**	0	3	**3**
Richfield Police Dept	33,188	**55**	41	3	**44**	0	11	**11**
Roseville Police Dept	33,176	**54**	40	8	**48**	0	6	**6**
Savage Police Dept	29,151	**36**	29	3	**32**	0	4	**4**
Shakopee Police Dept	36,290	**53**	35	10	**45**	2	6	**8**
St Louis Park Police Dept	45,690	**66**	44	7	**51**	2	13	**15**
Winona Police Dept	26,447	**41**	33	4	**37**	1	3	**4**
GROUP IV TOTAL (Agency Total Count = 18)	**587,748**	**869**	**629**	**96**	**725**	**17**	**127**	**144**

TABLE 27

POLICE EMPLOYEES AS OF OCTOBER 31, 2011 - URBAN

(Rate per 1,000 Inhabitants)

Agency	Population	GRAND TOTAL	Sworn Male	Sworn Female	TOTAL SWORN	Civil Male	Civil Female	TOTAL CIVIL
GROUP V (10,000 - 25,000)								
Rate per 1,000		**1.6**	1.2	0.2	**1.4**	0	0.2	**0.3**
Albert Lea Police Dept	17,304	**39**	27	1	**28**	0	11	**11**
Alexandria Police Dept	12,003	**25**	18	2	**20**	1	4	**5**
Anoka Police Dept	17,323	**33**	25	2	**27**	1	5	**6**
Austin Police Dept	22,929	**34**	28	3	**31**	2	1	**3**
Bemidji Police Dept	13,911	**30**	25	2	**27**	0	3	**3**
Big Lake Police Dept	10,240	**14**	11	1	**12**	0	2	**2**
Brainerd Police Dept	13,779	**28**	20	2	**22**	0	6	**6**
Buffalo Police Dept	14,881	**21**	11	6	**17**	0	4	**4**
Centennial Lakes Police Dept	11,423	**17**	14	1	**15**	0	2	**2**
Champlin Police Dept	24,139	**30**	22	3	**25**	1	4	**5**
Cloquet Police Dept	11,486	**21**	19	0	**19**	0	2	**2**
Columbia Heights Police Dept	19,107	**33**	24	3	**27**	2	4	**6**
Crystal Police Dept	21,753	**36**	24	6	**30**	2	4	**6**
Elk River Police Dept	24,025	**38**	28	2	**30**	7	1	**8**
Fairmont Police Dept	10,029	**19**	16	0	**16**	1	2	**3**
Faribault Police Dept	22,272	**35**	26	4	**30**	0	5	**5**
Farmington Police Dept	20,229	**28**	23	2	**25**	0	3	**3**
Fergus Falls Police Dept	13,531	**27**	21	1	**22**	0	5	**5**
Forest Lake Police Dept	18,030	**28**	21	4	**25**	0	3	**3**
Golden Valley Police Dept	20,527	**38**	25	5	**30**	5	3	**8**
Hastings Police Dept	22,688	**32**	25	3	**28**	0	4	**4**
Hibbing Police Dept	16,157	**33**	26	3	**29**	0	4	**4**
Hopkins Police Dept	17,020	**36**	17	7	**24**	2	10	**12**
Hutchinson Police Dept	13,901	**31**	19	3	**22**	1	8	**9**
Lino Lakes Police Dept	20,953	**30**	22	3	**25**	2	3	**5**
Marshall Police Dept	12,754	**22**	16	3	**19**	1	2	**3**
Mendota Heights Police Dept	11,697	**18**	15	2	**17**	0	1	**1**
Mounds View Police Dept	12,000	**21**	18	1	**19**	0	2	**2**
New Brighton Dept of Public Safety	21,689	**33**	26	2	**28**	1	4	**5**
New Hope Police Dept	20,644	**37**	25	5	**30**	1	6	**7**
New Ulm Police Dept	12,843	**24**	19	2	**21**	0	3	**3**
North Branch Police Dept	10,732	**12**	8	2	**10**	0	2	**2**
North Mankato Police Dept	12,748	**13**	10	2	**12**	0	1	**1**
North St Paul Police Dept	11,433	**21**	15	4	**19**	0	2	**2**
Northfield Police Dept	19,918	**26**	19	2	**21**	0	5	**5**
Orono Police Dept	12,294	**19**	15	1	**16**	1	2	**3**
Ramsey Police Dept	24,681	**27**	20	3	**23**	1	3	**4**
Red Wing Police Dept	15,641	**31**	25	1	**26**	1	4	**5**
Robbinsdale Police Dept	13,822	**26**	18	4	**22**	0	4	**4**
Rosemount Police Dept	22,870	**24**	17	5	**22**	0	2	**2**
Sartell Police Dept	15,018	**17**	12	4	**16**	0	1	**1**
Sauk Rapids Police Dept	12,130	**14**	13	0	**13**	0	1	**1**
South Lake Minnetonka Police Dept	12,329	**16**	13	1	**14**	1	1	**2**
South St Paul Police Dept	19,434	**29**	23	4	**27**	0	2	**2**
St Peter Police Dept	11,063	**19**	14	0	**14**	0	5	**5**
Stillwater Police Dept	18,208	**24**	18	3	**21**	2	1	**3**
West St Paul Police Dept	18,737	**30**	23	2	**25**	1	4	**5**
White Bear Lake Police Dept	24,365	**34**	20	7	**27**	2	5	**7**
Willmar Police Dept	17,854	**35**	28	3	**31**	0	4	**4**
Worthington Police Dept	11,114	**32**	21	1	**22**	1	9	**10**
GROUP V TOTAL (Agency Total Count = 50)	**825,658**	**1,340**	**988**	**133**	**1,121**	**40**	**179**	**219**

TABLE 27
POLICE EMPLOYEES AS OF OCTOBER 31, 2011 - URBAN
(Rate per 1,000 Inhabitants)

Agency	Population	GRAND TOTAL	Sworn Male	Sworn Female	TOTAL SWORN	Civil Male	Civil Female	TOTAL CIVIL
GROUP VI (2,500 - 10,000)								
Rate per 1,000		**1.9**	1.5	0.1	**1.7**	0	0.2	**0.2**
Annandale Police Dept	3,212	**4**	3	1	**4**	0	0	**0**
Appleton Police Dept	2,971	**3**	3	0	**3**	0	0	**0**
Baxter Police Dept	8,748	**15**	11	3	**14**	0	1	**1**
Bayport Police Dept	3,335	**5**	4	1	**5**	0	0	**0**
Becker Police Dept	4,387	**6**	5	0	**5**	0	1	**1**
Belle Plaine Police Dept	7,244	**10**	7	1	**8**	0	2	**2**
Benson Police Dept	2,930	**7**	5	1	**6**	0	1	**1**
Blue Earth Police Dept	3,183	**3**	2	1	**3**	0	0	**0**
Breckenridge Police Dept	3,151	**7**	6	1	**7**	0	0	**0**
Caledonia Police Dept	2,795	**4**	4	0	**4**	0	0	**0**
Cambridge Police Dept	7,986	**14**	12	1	**13**	0	1	**1**
Cannon Falls Police Dept	4,050	**8**	6	1	**7**	0	1	**1**
Chisholm Police Dept	4,559	**11**	9	1	**10**	0	1	**1**
Cold Spring / Richmond Police Dept	5,108	**8**	7	0	**7**	0	1	**1**
Corcoran Police Dept	5,749	**8**	7	0	**7**	0	1	**1**
Crookston Police Dept	7,829	**17**	15	0	**15**	0	2	**2**
Dayton Police Dept	4,650	**6**	5	0	**5**	0	1	**1**
Deephaven Police Dept	4,339	**8**	7	0	**7**	0	1	**1**
Detroit Lakes Police Dept	8,329	**16**	13	1	**14**	0	2	**2**
Dilworth Police Dept	3,787	**7**	6	0	**6**	0	1	**1**
East Grand Forks Police Dept	7,878	**23**	18	2	**20**	1	2	**3**
Ely Police Dept	3,459	**8**	7	0	**7**	0	1	**1**
Eveleth Police Dept	3,559	**10**	9	0	**9**	0	1	**1**
Glencoe Police Dept	5,517	**10**	8	1	**9**	0	1	**1**
Goodview Police Dept	3,737	**4**	3	1	**4**	0	0	**0**
Grand Rapids Police Dept	9,457	**21**	17	1	**18**	0	3	**3**
Granite Falls Police Dept	2,857	**4**	4	0	**4**	0	0	**0**
Hermantown Police Dept	9,755	**16**	10	3	**13**	0	3	**3**
International Falls Police Dept	5,763	**12**	11	0	**11**	1	0	**1**
Jordan Police Dept	5,731	**9**	7	0	**7**	0	2	**2**
Kasson Police Dept	5,703	**8**	8	0	**8**	0	0	**0**
La Crescent Police Dept	4,897	**8**	7	0	**7**	0	1	**1**
Lake City Police Dept	5,313	**12**	10	0	**10**	1	1	**2**
Lake Crystal Police Dept	2,635	**11**	4	0	**4**	6	1	**7**
Lakes Area Police Dept	8,654	**14**	9	3	**12**	0	2	**2**
Le Sueur Police Dept	4,271	**8**	7	0	**7**	0	1	**1**
Litchfield Police Dept	6,554	**10**	9	0	**9**	0	1	**1**
Little Falls Police Dept	8,049	**15**	13	0	**13**	0	2	**2**
Long Prairie Police Dept	2,757	**5**	5	0	**5**	0	0	**0**
Medina Police Dept	5,297	**11**	9	1	**10**	0	1	**1**
Melrose Police Dept	3,261	**6**	5	0	**5**	0	1	**1**
Milaca Police Dept	3,015	**5**	4	0	**4**	0	1	**1**
Minnetrista Police Dept	8,796	**14**	11	0	**11**	2	1	**3**
Montevideo Police Dept	5,148	**11**	9	1	**10**	0	1	**1**
Montgomery Police Dept	3,305	**5**	4	0	**4**	0	1	**1**
Moose Lake Police Dept	2,576	**4**	3	1	**4**	0	0	**0**
Morris Police Dept	5,074	**10**	7	1	**8**	0	2	**2**
Mound Police Dept	9,654	**14**	10	2	**12**	1	1	**2**
Mountain Iron Police Dept	2,925	**5**	5	0	**5**	0	0	**0**
New Prague Police Dept	7,065	**11**	9	0	**9**	0	2	**2**

TABLE 27
POLICE EMPLOYEES AS OF OCTOBER 31, 2011 - URBAN
(Rate per 1,000 Inhabitants)

Agency	Population	GRAND TOTAL	Sworn Male	Sworn Female	TOTAL SWORN	Civil Male	Civil Female	TOTAL CIVIL
Newport Police Dept	3,495	**7**	7	0	**7**	0	0	**0**
Oak Park Heights Police Dept	4,839	**10**	9	0	**9**	0	1	**1**
Osseo Police Dept	2,597	**6**	5	0	**5**	0	1	**1**
Park Rapids Police Dept	3,654	**11**	9	1	**10**	0	1	**1**
Plainview Police Dept	3,245	**5**	5	0	**5**	0	0	**0**
Princeton Police Dept	4,839	**13**	9	2	**11**	0	2	**2**
Proctor Police Dept	2,840	**7**	6	0	**6**	0	1	**1**
Redwood Falls Police Dept	5,050	**13**	9	2	**11**	0	2	**2**
Rogers Police Dept	8,288	**15**	11	2	**13**	1	1	**2**
Roseau Police Dept	2,752	**6**	5	0	**5**	0	1	**1**
Sauk Centre Police Dept	4,073	**7**	6	0	**6**	0	1	**1**
Sleepy Eye Police Dept	3,363	**6**	5	1	**6**	0	0	**0**
Spring Lake Park Police Dept	6,577	**13**	10	1	**11**	0	2	**2**
St Anthony Police Dept	8,484	**26**	22	1	**23**	1	2	**3**
St Charles Police Dept	3,566	**4**	3	1	**4**	0	0	**0**
St Francis Police Dept	7,644	**12**	10	0	**10**	0	2	**2**
St James Police Dept	4,271	**8**	6	1	**7**	0	1	**1**
St Joseph Police Dept	6,298	**8**	7	0	**7**	0	1	**1**
St Paul Park Police Dept	5,262	**9**	8	1	**9**	0	0	**0**
Staples Police Dept	2,984	**5**	3	1	**4**	0	1	**1**
Thief River Falls Police Dept	8,575	**17**	13	2	**15**	0	2	**2**
Two Harbors Police Dept	3,245	**9**	7	1	**8**	0	1	**1**
Virginia Police Dept	8,419	**19**	17	1	**18**	0	1	**1**
Wabasha Police Dept	2,513	**6**	5	0	**5**	0	1	**1**
Wadena Police Dept	3,920	**9**	7	1	**8**	0	1	**1**
Waite Park Police Dept	6,873	**16**	12	1	**13**	0	3	**3**
Waseca Police Dept	8,668	**15**	12	2	**14**	0	1	**1**
Wayzata Police Dept	3,953	**13**	11	1	**12**	0	1	**1**
West Hennepin Dept of Public Safety	5,680	**11**	8	1	**9**	0	2	**2**
Windom Police Dept	4,101	**9**	6	2	**8**	0	1	**1**
Wyoming Police Dept	8,148	**10**	8	1	**9**	1	0	**1**
Zumbrota Police Dept	3,109	**4**	4	0	**4**	0	0	**0**
GROUP VI TOTAL (Agency Total Count = 82)	**422,329**	**800**	**644**	**57**	**701**	**15**	**84**	**99**
GROUP VII (Under 2,500)								
Rate per 1,000		**2**	1.8	0.1	**1.9**	0.0	0.1	**0.1**
Albany Police Dept	2,239	**3**	2	0	**2**	0	1	**1**
Aurora Police Dept	1,745	**4**	3	1	**4**	0	0	**0**
Avon Police Dept	1,342	**3**	3	0	**3**	0	0	**0**
Babbitt Police Dept	1,579	**4**	4	0	**4**	0	0	**0**
Belgrade Police Dept	720	**2**	2	0	**2**	0	0	**0**
Blackduck Police Dept	790	**2**	2	0	**2**	0	0	**0**
Blooming Prairie Police Dept	1,983	**3**	3	0	**3**	0	0	**0**
Brownton Police Dept	777	**2**	2	0	**2**	0	0	**0**
Crosby Police Dept	2,245	**8**	6	1	**7**	1	0	**1**
Dawson Police Dept	1,323	**3**	3	0	**3**	0	0	**0**
Eagle Lake Police Dept	2,416	**2**	2	0	**2**	0	0	**0**
Elmore Police Dept	642	**1**	1	0	**1**	0	0	**0**
Floodwood Police Dept	499	**3**	2	0	**2**	0	1	**1**
Gilbert Police Dept	1,748	**6**	6	0	**6**	0	0	**0**
Glenwood Police Dept	2,467	**3**	3	0	**3**	0	0	**0**
Hallock Police Dept	981	**1**	1	0	**1**	0	0	**0**

TABLE 27

POLICE EMPLOYEES AS OF OCTOBER 31, 2011 - URBAN

(Rate per 1,000 Inhabitants)

Agency	Population	GRAND TOTAL	Sworn Male	Sworn Female	TOTAL SWORN	Civil Male	Civil Female	TOTAL CIVIL
Hokah Police Dept	553	**1**	1	0	**1**	0	0	**0**
Houston Police Dept	943	**2**	2	0	**2**	0	0	**0**
Hoyt Lakes Police Dept	1,953	**5**	5	0	**5**	0	0	**0**
Janesville Police Dept	2,259	**2**	2	0	**2**	0	0	**0**
Kimball Police Dept	718	**2**	2	0	**2**	0	0	**0**
Lakefield Police Dept	1,614	**2**	2	0	**2**	0	0	**0**
Lester Prairie Police Dept	1,769	**3**	3	0	**3**	0	0	**0**
Lewiston Police Dept	1,461	**2**	2	0	**2**	0	0	**0**
Madison Police Dept	1,527	**2**	2	0	**2**	0	0	**0**
Mapleton Police Dept	1,672	**3**	3	0	**3**	0	0	**0**
Mountain Lake Police Dept	1,878	**3**	3	0	**3**	0	0	**0**
New Richland Police Dept	1,148	**2**	2	0	**2**	0	0	**0**
Olivia Police Dept	2,320	**5**	3	2	**5**	0	0	**0**
Ortonville Police Dept	1,911	**3**	3	0	**3**	0	0	**0**
Osakis Police Dept	1,566	**4**	3	0	**3**	0	1	**1**
Paynesville Police Dept	2,290	**4**	4	0	**4**	0	0	**0**
Silver Bay Police Dept	1,804	**4**	4	0	**4**	0	0	**0**
Silver Lake Police Dept	794	**2**	2	0	**2**	0	0	**0**
Slayton Police Dept	1,809	**4**	4	0	**4**	0	0	**0**
Spring Grove Police Dept	1,233	**2**	1	1	**2**	0	0	**0**
Springfield Police Dept	2,103	**5**	4	1	**5**	0	0	**0**
Tracy Police Dept	2,063	**3**	3	0	**3**	0	0	**0**
Warroad Police Dept	1,649	**6**	5	0	**5**	0	1	**1**
Wells Police Dept	2,299	**4**	4	0	**4**	0	0	**0**
Wheaton Police Dept	1,362	**3**	2	1	**3**	0	0	**0**
Winnebago Public Safety	1,308	**3**	2	1	**3**	0	0	**0**
Winsted Police Dept	2,425	**3**	3	0	**3**	0	0	**0**
GROUP VII TOTAL (Agency Total Count = 43)	**67,927**	**134**	**121**	**8**	**129**	**1**	**4**	**5**
Rate per 1,000		**1.8**	1.3	0.2	**1.5**	0.1	0.2	**0.3**
URBAN-POLIC E DEPARTMENT GRAND TOTAL	**3,645,298**	**6,485**	**4,680**	**708**	**5,388**	**259**	**838**	**1,097**

TABLE 28
SHERIFFS OFFICE EMPLOYEES AS OF OCTOBER 31, 2011 - RURAL
(Rate per 1,000 Inhabitants)

Agency	Population	GRAND TOTAL	Sworn Male	Sworn Female	TOTAL SWORN	Civil Male	Civil Female	TOTAL CIVIL
GROUP I (250,000 & over)								
Rate per 1,000		**0**	0	0	**0**	0	0	**0**
	0	**0**	0	0	**0**	0	0	**0**
GROUP I TOTAL (Agency Total Count = 0)	**0**	**0**	**0**	**0**	**0**	**0**	**0**	**0**
GROUP II (100,000 - 250,000)								
Rate per 1,000		**2.13**	1.13	0.15	**1.27**	0.35	0.50	**0.86**
Wright County Sheriff	107,460	**229**	121	16	**137**	38	54	**92**
GROUP II TOTAL (Agency Total Count = 1)	**107,460**	**229**	**121**	**16**	**137**	**38**	**54**	**92**
GROUP III (50,000 - 100,000)								
Rate per 1,000		**3.53**	1.47	0.17	**1.64**	0.93	0.96	**1.89**
Anoka County Sheriff	81,550	**238**	112	10	**122**	60	56	**116**
Carver County Sheriff	69,146	**146**	67	3	**70**	31	45	**76**
Ramsey County Sheriff	82,199	**400**	189	30	**219**	113	68	**181**
St Louis County Sheriff	54,074	**231**	91	7	**98**	60	73	**133**
Stearns County Sheriff	52,566	**178**	51	9	**60**	51	67	**118**
Washington County Sheriff	61,190	**223**	79	11	**90**	58	75	**133**
GROUP III TOTAL (Agency Total Count = 6)	**400,725**	**1,416**	**589**	**70**	**659**	**373**	**384**	**757**
GROUP IV (25,000 - 50,000)								
Rate per 1,000		**2.97**	1.09	0.10	**1.19**	0.88	0.90	**1.79**
Beltrami County Sheriff	30,137	**69**	28	2	**30**	19	20	**39**
Cass County Sheriff	28,666	**58**	34	3	**37**	11	10	**21**
Crow Wing County Sheriff	38,753	**116**	34	2	**36**	42	38	**80**
Isanti County Sheriff	32,359	**59**	19	1	**20**	16	23	**39**
Itasca County Sheriff	35,348	**68**	44	8	**52**	7	9	**16**
Olmsted County Sheriff	41,009	**159**	57	4	**61**	62	36	**98**
Otter Tail County Sheriff	42,957	**76**	31	0	**31**	18	27	**45**
Pine County Sheriff	28,548	**73**	25	3	**28**	23	22	**45**
Scott County Sheriff	27,513	**124**	38	2	**40**	40	44	**84**
Sherburne County Sheriff	45,333	**240**	72	9	**81**	72	87	**159**
GROUP IV TOTAL (Agency Total Count = 10)	**350,623**	**1,042**	**382**	**34**	**416**	**310**	**316**	**626**
GROUP V (10,000 - 25,000)								
Rate per 1,000		**3.17**	1.24	0.10	**1.34**	0.81	1.02	**1.83**
Aitkin County Sheriff	15,679	**46**	14	3	**17**	12	17	**29**
Becker County Sheriff	23,959	**56**	20	1	**21**	19	16	**35**
Benton County Sheriff	17,224	**74**	24	3	**27**	18	29	**47**
Blue Earth County Sheriff	17,903	**92**	22	3	**25**	30	37	**67**
Carlton County Sheriff	20,541	**46**	17	2	**19**	11	16	**27**
Chisago County Sheriff	24,112	**78**	35	3	**38**	20	20	**40**
Clay County Sheriff	16,288	**67**	27	3	**30**	17	20	**37**
Dakota County Sheriff	18,282	**157**	65	14	**79**	39	39	**78**
Dodge County Sheriff	14,274	**29**	22	0	**22**	4	3	**7**
Douglas County Sheriff	23,363	**76**	32	1	**33**	18	25	**43**
Fillmore County Sheriff	20,808	**31**	19	0	**19**	9	3	**12**
Freeborn County Sheriff	13,551	**65**	24	0	**24**	24	17	**41**
Goodhue County Sheriff	22,416	**100**	38	2	**40**	26	34	**60**
Hubbard County Sheriff	15,015	**42**	16	0	**16**	11	15	**26**
Kanabec County Sheriff	15,990	**47**	19	0	**19**	12	16	**28**
Kandiyohi County Sheriff	23,271	**102**	30	3	**33**	33	36	**69**

TABLE 28
SHERIFFS OFFICE EMPLOYEES AS OF OCTOBER 31, 2011 - RURAL
(Rate per 1,000 Inhabitants)

Agency	Population	GRAND TOTAL	Sworn Male	Sworn Female	TOTAL SWORN	Civil Male	Civil Female	TOTAL CIVIL
Le Sueur County Sheriff	18,538	**31**	16	0	**16**	7	8	**15**
Lyon County Sheriff	10,224	**47**	13	1	**14**	14	19	**33**
Martin County Sheriff	10,072	**30**	10	2	**12**	7	11	**18**
McLeod County Sheriff	11,975	**57**	20	3	**23**	10	24	**34**
Meeker County Sheriff	16,649	**44**	19	1	**20**	8	16	**24**
Mille Lacs County Sheriff	19,103	**63**	23	1	**24**	18	21	**39**
Morrison County Sheriff	24,948	**52**	18	1	**19**	10	23	**33**
Mower County Sheriff	15,245	**64**	19	2	**21**	17	26	**43**
Polk County Sheriff	15,013	**27**	21	1	**22**	0	5	**5**
Redwood County Sheriff	10,293	**23**	12	0	**12**	5	6	**11**
Renville County Sheriff	13,265	**26**	9	1	**10**	6	10	**16**
Rice County Sheriff	22,130	**48**	24	3	**27**	10	11	**21**
Roseau County Sheriff	11,473	**20**	9	0	**9**	3	8	**11**
Sibley County Sheriff	14,828	**22**	11	0	**11**	5	6	**11**
Todd County Sheriff	18,573	**29**	14	0	**14**	8	7	**15**
Wabasha County Sheriff	11,635	**29**	17	0	**17**	6	6	**12**
Winona County Sheriff	14,171	**58**	19	1	**20**	17	21	**38**
GROUP V TOTAL (Agency Total Count = 33)	**560,811**	**1,778**	**698**	**55**	**753**	**454**	**571**	**1,025**
GROUP VI (2,500 - 10,000)								
Rate per 1,000		**5.89**	2.46	0.26	**2.73**	1.45	1.71	**3.16**
Big Stone County Sheriff	3,291	**8**	5	0	**5**	1	2	**3**
Brown County Sheriff	7,173	**36**	9	1	**10**	11	15	**26**
Chippewa County Sheriff	6,094	**18**	8	0	**8**	2	8	**10**
Clearwater County Sheriff	8,230	**24**	10	0	**10**	6	8	**14**
Cook County Sheriff	5,502	**19**	10	1	**11**	3	5	**8**
Cottonwood County Sheriff	5,041	**19**	9	0	**9**	7	3	**10**
Faribault County Sheriff	6,922	**26**	9	0	**9**	8	9	**17**
Grant County Sheriff	5,794	**11**	6	0	**6**	1	4	**5**
Hennepin County Sheriff	7,386	**745**	280	50	**330**	202	213	**415**
Houston County Sheriff	8,777	**25**	12	0	**12**	9	4	**13**
Jackson County Sheriff	9,129	**25**	13	0	**13**	4	8	**12**
Kittson County Sheriff	3,314	**10**	5	0	**5**	2	3	**5**
Koochiching County Sheriff	7,255	**18**	10	0	**10**	4	4	**8**
Lac Qui Parle County Sheriff	4,174	**8**	4	0	**4**	1	3	**4**
Lake County Sheriff	5,518	**29**	16	1	**17**	5	7	**12**
Lake of the Woods County Sheriff	3,823	**8**	4	0	**4**	1	3	**4**
Lincoln County Sheriff	5,660	**11**	5	0	**5**	1	5	**6**
Mahnomen County Sheriff	5,012	**18**	10	2	**12**	1	5	**6**
Marshall County Sheriff	9,096	**18**	12	0	**12**	2	4	**6**
Murray County Sheriff	6,539	**13**	9	0	**9**	1	3	**4**
Nicollet County Sheriff	8,658	**38**	12	0	**12**	10	16	**26**
Nobles County Sheriff	9,425	**34**	10	2	**12**	12	10	**22**
Norman County Sheriff	6,367	**8**	5	0	**5**	1	2	**3**
Pennington County Sheriff	5,299	**28**	6	1	**7**	13	8	**21**
Pipestone County Sheriff	9,306	**22**	12	0	**12**	5	5	**10**
Pope County Sheriff	8,366	**14**	7	0	**7**	2	5	**7**
Red Lake County Sheriff	4,179	**11**	7	0	**7**	4	0	**4**
Rock County Sheriff	9,462	**15**	9	1	**10**	2	3	**5**
Steele County Sheriff	9,897	**25**	18	2	**20**	0	5	**5**
Stevens County Sheriff	4,518	**13**	6	0	**6**	2	5	**7**

TABLE 28
SHERIFFS OFFICE EMPLOYEES AS OF OCTOBER 31, 2011 - RURAL
(Rate per 1,000 Inhabitants)

Agency	Population	GRAND TOTAL	Sworn Male	Sworn Female	TOTAL SWORN	Civil Male	Civil Female	TOTAL CIVIL
Swift County Sheriff	4,827	**15**	7	0	**7**	0	8	**8**
Traverse County Sheriff	2,161	**12**	5	0	**5**	3	4	**7**
Wadena County Sheriff	8,689	**21**	7	1	**8**	5	8	**13**
Waseca County Sheriff	6,626	**27**	11	0	**11**	10	6	**16**
Watonwan County Sheriff	6,555	**9**	8	0	**8**	0	1	**1**
Wilkin County Sheriff	3,035	**18**	5	1	**6**	6	6	**12**
Yellow Medicine County Sheriff	7,908	**9**	8	0	**8**	0	1	**1**
GROUP VI TOTAL (Agency Total Count = 37)	**239,008**	**1,408**	**589**	**63**	**652**	**347**	**409**	**756**
Rate per 1,000		**3.54**	1.43	0.14	**1.58**	0.92	1.05	**1.96**
RURAL-SHERIFFS DEPARTMENT GRAND TOTAL	**1,658,627**	**5,873**	**2,379**	**238**	**2,617**	**1,522**	**1,734**	**3,256**

TABLE 29

POLICE, SHERIFF AND STATE PATROL EMPLOYEE DATA - 2011

	Population *	Number Civilian	Number Sworn	Sworn Rate per 1,000	Total Employees	Total Rate Per 1,000
POLICE DEPARTMENTS - Urban						
Group I - 250,000 or over	666,870	328	1,448	2.17	1,776	2.66
Group II - 100,000 - 250,000	105,027	56	130	1.24	186	1.77
Group III - 50,000 - 100,000	969,739	246	1,134	1.15	1,380	1.39
Group IV - 25,000 - 50,000	587,748	144	725	1.23	869	1.48
Group V - 10,000 - 25,000	825,658	219	1,121	1.37	1,340	1.64
Group VI - 2,500 - 10,000	422,329	99	701	1.62	800	1.86
Group VII - Under 2,500	67,927	5	129	1.85	134	1.83
POLICE TOTALS	**3,645,298**	**1,097**	**5,388**	**1.48**	**6,485**	**1.78**
SHERIFFS OFFICES - Rural						
Group I - 250,000 or over	0	0	0	0	0	0
Group II - 100,000 - 250,000	107,460	92	137	1.27	229	2.13
Group III - 50,000 - 100,000	400,725	757	659	1.64	1416	3.53
Group IV - 25,000 - 50,000	350,623	626	416	1.19	1042	2.97
Group V - 10,000 - 25,000	560,811	1025	753	1.34	1778	3.17
Group VI - Under 10,000	239,008	756	652	2.73	1408	5.89
SHERIFFS TOTALS	**1,658,627**	**3,256**	**2,617**	**1.58**	**5,873**	**3.54**
NON-CITIES 0 POPULATION TOTALS	**-**	**65**	**166**	**-**	**231**	**-**
STATE PATROL TOTALS	**-**	**245**	**568**	**-**	**813**	**-**
STATE TOTALS	**5,303,925**	**4,663**	**8,739**	**1.65**	**13,402**	**2.53**

TABLE 30

RATE OF LAW ENFORCEMENT EMPLOYEES (SWORN AND CIVILIAN) PER 1,000 INHABITANTS - 2011

POLICE (Urban)	Total	Sworn	Civil
Group I - 250,000 or over	2.66	2.17	0.49
Group II - 100,000 - 250,000	1.77	1.24	0.53
Group III - 50,000 - 100,000	1.39	1.15	0.25
Group IV - 25,000 - 50,000	1.48	1.23	0.25
Group V - 10,000 - 25,000	1.64	1.37	0.27
Group VI - 2,500 - 10,000	1.86	1.62	0.24
Group VII - Under 2,500	1.83	1.68	0.15
TOTAL	**1.78**	**1.48**	**0.30**

SHERIFFS (Rural)	Total	Sworn	Civil
Group I - 250,000 or over	None that apply		
Group II - 100,000 - 250,000	2.13	1.27	0.86
Group III - 50,000 - 100,000	3.53	1.64	1.89
Group IV - 25,000 - 50,000	2.97	1.19	1.79
Group V - 10,000 - 25,000	3.17	1.34	1.83
Group VI - Under 10,000	5.89	2.73	3.16
TOTAL	**3.54**	**1.58**	**1.96**

* Estimated 2011 population, F.B.I.

TABLE 31

STATE PATROL EMPLOYEES AS OF OCTOBER 31, 2011

Agency Name	GRAND TOTAL	Sworn Male	Sworn Female	TOTAL SWORN	Civil Male	Civil Female	TOTAL CIVIL
Brainerd	43	33	3	36	1	6	7
Capitol Security	51	11	0	11	33	7	40
Commercial Vehicle	97	27	0	27	56	14	70
Detroit Lakes	45	37	1	38	3	4	7
Duluth	43	34	1	35	3	5	8
Golden Valley	91	68	17	85	0	6	6
Mankato	36	24	6	30	3	3	6
Marshall	39	27	5	32	2	5	7
Oakdale	77	61	11	72	0	5	5
Rochester	61	47	4	51	4	6	10
St Cloud	67	50	6	56	5	6	11
Thief River Falls	32	25	1	26	2	4	6
Virginia	31	23	1	24	3	4	7
Central Office	100	43	2	45	25	30	55
STATE PATROL GRAND TOTAL	813	510	58	568	140	105	245

LAW ENFORCEMENT OFFICERS KILLED OR ASSAULTED

Vital information other than Uniform Crime Reporting is also collected that evaluates the number of law enforcement personnel who have been assaulted and/or killed. The data from those county (sheriff) and municipal (police) agencies reporting is collected and tabulated annually.

There was a total of 349 assaults recorded in Minnesota for 2011. Of that total, 239 involved hands, fists, or feet; 15 were attributed to a firearm; 88 involved some other dangerous weapon, and 7 were committed with a knife or cutting instrument this year. There were 203 assaults in which there was no personal injury to the law enforcement officer, while 146 registered some form of personal injury with one officer killed in the line of duty.

The type of activities most responsible for the assault situations were “Attmpting Other Arrests” with 93 incidents and “Responding to "Disturbance Calls" with 78 incidents.

The most frequent time of assaults was indicated as between 4:00 p.m. and 4:00 a.m., with 226 confrontations. The type of assignment most frequently registered with assaults during the year 2011 was a two officer vehicle assignment (147 incidents) followed by a one man vehicle assist with 101.

There was one law enforcement personnel fatality in 2011.

TABLE 32

LAW ENFORCEMENT OFFICERS KILLED OR ASSAULTED SUMMARY - 2011

Type of Activity	Total Number of Officers Assaults or Killed	Type of Weapon				Type of Assignment							Officers
		Firearm	Knife/Other Cutting Instrument	Hands, Fists, Feet	Other Dangerous Weapon	Two-Officer Vehicle	One-Officer Vehicle		Detective/Other Plain Clothes		Other Assignment		Officer Assaults Cleared*
							Alone	Assist	Alone	Assist	Alone	Assist	
Responding to disturbance calls (family quarrels, person with firearms, etc...)	78	7	2	51	18	19	15	41	0	0	1	2	71
Burglaries in progress or pursuing burglary suspects	3	0	0	1	2	0	1	1	0	1	0	0	3
Robberies in progress or pursuing robbery suspects	2	0	0	1	1	0	1	1	0	0	0	0	2
Attempting other arrests	93	0	2	73	18	46	15	17	0	0	7	8	88
Civil disorder (riot, mass disobedience, etc...)	3	0	0	3	0	0	0	2	0	0	0	1	3
Handling, transporting, custody of prisoners	45	0	0	24	21	24	6	7	0	0	3	5	42
Investigating suspicious persons or circumstances	38	4	0	24	10	23	6	5	0	1	1	2	35
Ambush, no warning	5	2	0	3	0	2	1	1	0	0	1	0	5
Handling persons with mental disabilities	27	0	2	19	6	8	4	11	0	2	2	0	21
Traffic pursuits and stops	9	0	1	6	2	1	3	5	0	0	0	0	4
All Other	46	2	0	34	10	24	2	10	0	1	6	3	39
Total	**349**	**15**	**7**	**239**	**88**	**147**	**54**	**101**	**0**	**5**	**21**	**21**	**313**

*Clearance indicates that at least one person was arrested. It does not preclude the fact that others may have also been involved in the offense.

Type of Injury	Total Assaults Reported	Type of Weapon Utilized			
		Firearm	Knife/Other Cutting Instrument	Hands, Fists, Feet	Other Dangerous Weapon
Killed in Line of Duty by Felonious Act	1	1	0	0	0
Killed in Line of Duty by Accident or Negligence	0	0	0	0	0
Sustained Personal Injury	145	1	1	120	23
Without Personal Injury	203	13	6	119	65
Total	**349**	**15**	**7**	**239**	**88**

Time of Assault By Incident	12:00 2:00	2:00 4:00	4:00 6:00	6:00 8:00	8:00 10:00	10:00 12:00		12:00 2:00	2:00 4:00	4:00 6:00	6:00 8:00	8:00 10:00	10:00 12:00
AM	53	45	12	5	9	21	PM	15	15	26	34	32	36

Total # Incidents:	303	*Total Officer Incidents Cleared:	273	% Officer Assault Incidents Cleared:	90%

TABLE 33

LAW ENFORCEMENT OFFICERS KILLED OR ASSAULTED - 2011

By Agency

Agency Name	Injury Type					Total Reported Killed	Agency Total Assaulted / Killed
	Assaulted No Injury	Assaulted Sustained Injury	Total Reported Assaults	Killed by Felonious Act	Killed by Accident		
Blaine Police Dept	7	1	**8**				**8**
Fridley Police Dept	4	2	**6**				**6**
Beltrami County Sheriff	1	2	**3**				**3**
Bemidji Police Dept	3	1	**4**				**4**
Moorhead Police Dept		1	**1**				**1**
Cook County Sheriff		1	**1**				**1**
Brainerd Police Dept		1	**1**				**1**
Pequot Lakes Police Dept	1		**1**				**1**
Burnsville Police Dept		3	**3**				**3**
Douglas County Sheriff	6		**6**				**6**
Alexandria Police Dept	2	1	**3**				**3**
Albert Lea Police Dept		2	**2**				**2**
Bloomington Police Dept	4	4	**8**				**8**
Crystal Police Dept		1	**1**				**1**
Edina Police Dept	1		**1**				**1**
South Lake Minnetonka Police Dept		1	**1**				**1**
Minneapolis Police Dept	90	86	**176**				**176**
Mound Police Dept	1	1	**2**				**2**
Richfield Police Dept	2	2	**4**				**4**
University of MN Police Dept – Minneapolis*		2	**2**				**2**
Eden Prairie Police Dept		1	**1**				**1**
Itasca County Sheriff		1	**1**				**1**
Willmar Police Dept	2	3	**5**				**5**
Fairmont Police Dept	1		**1**				**1**
Rochester Police Dept	12		**12**				**12**
Otter Tail County Sheriff		3	**3**				**3**
Fergus Falls Police Dept	4	1	**5**				**5**
New Brighton Dept of Public Safety	2		**2**				**2**
St Paul Police Dept	45	15	**60**				**60**
Redwood County Sheriff		1	**1**				**1**
Redwood Falls Police Dept	6	1	**7**				**7**
Faribault Police Dept	1		**1**				**1**
Eveleth Police Dept		1	**1**				**1**
Virginia Police Dept	4		**4**				**4**

TABLE 33

LAW ENFORCEMENT OFFICERS KILLED OR ASSAULTED - 2011

By Agency

Agency Name	Injury Type					Total Reported Killed	Agency Total Assaulted / Killed
	Assaulted No Injury	Assaulted Sustained Injury	Total Reported Assaults	Killed by Felonious Act	Killed by Accident		
Shakopee Police Dept	2	4	**6**				**6**
Sauk Centre Police Dept	1		**1**				**1**
Lake City Police Dept				1		**1**	**1**
St James Police Dept		1	**1**				**1**
MN State Patrol*		1	**1**				**1**
STATE TOTALS	**203**	**145**	**348**	**1**	**0**	**1**	**349**
URBAN TOTALS (PD)	**196**	**134**	**330**	**1**	**0**	**1**	**331**
RURAL TOTALS (SO)	**7**	**8**	**15**	**0**	**0**	**0**	**15**
NON CITY AGENCY TOTALS* (0 population)	**0**	**3**	**3**	**0**	**0**	**0**	**3**

*Non city agency entities, Three Rivers Park District, University of MN-Duluth, University of MN-Morris, University of MN – Minneapolis, and Metropolitan Airport Police are not assigned population numbers.

FIGURE 30

Law Enforcement Officers Killed or Assaulted - 2011
By Type of Weapon

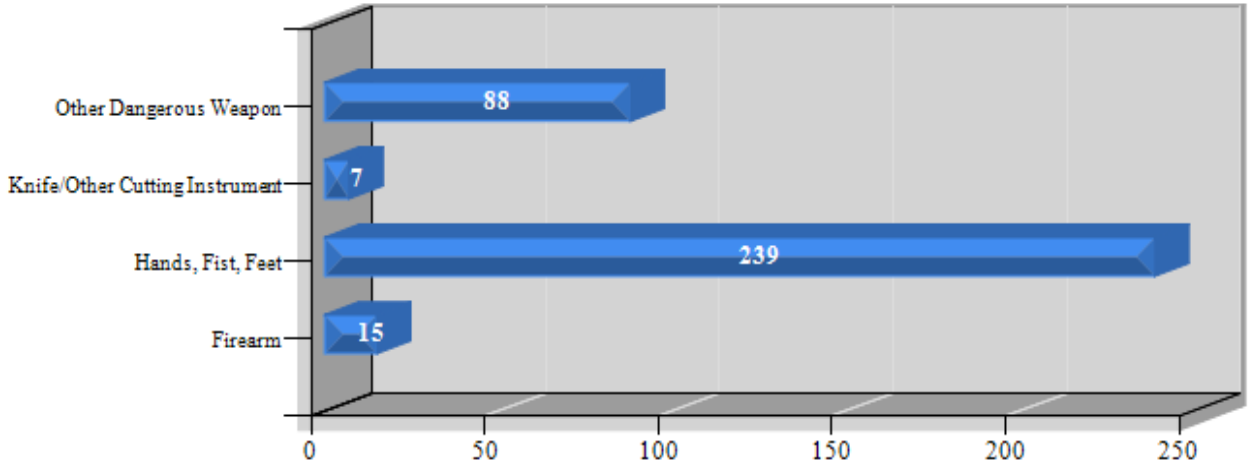

FIGURE 31

Law Enforcement Officers Killed or Assaulted - 2011

By Type of Activity

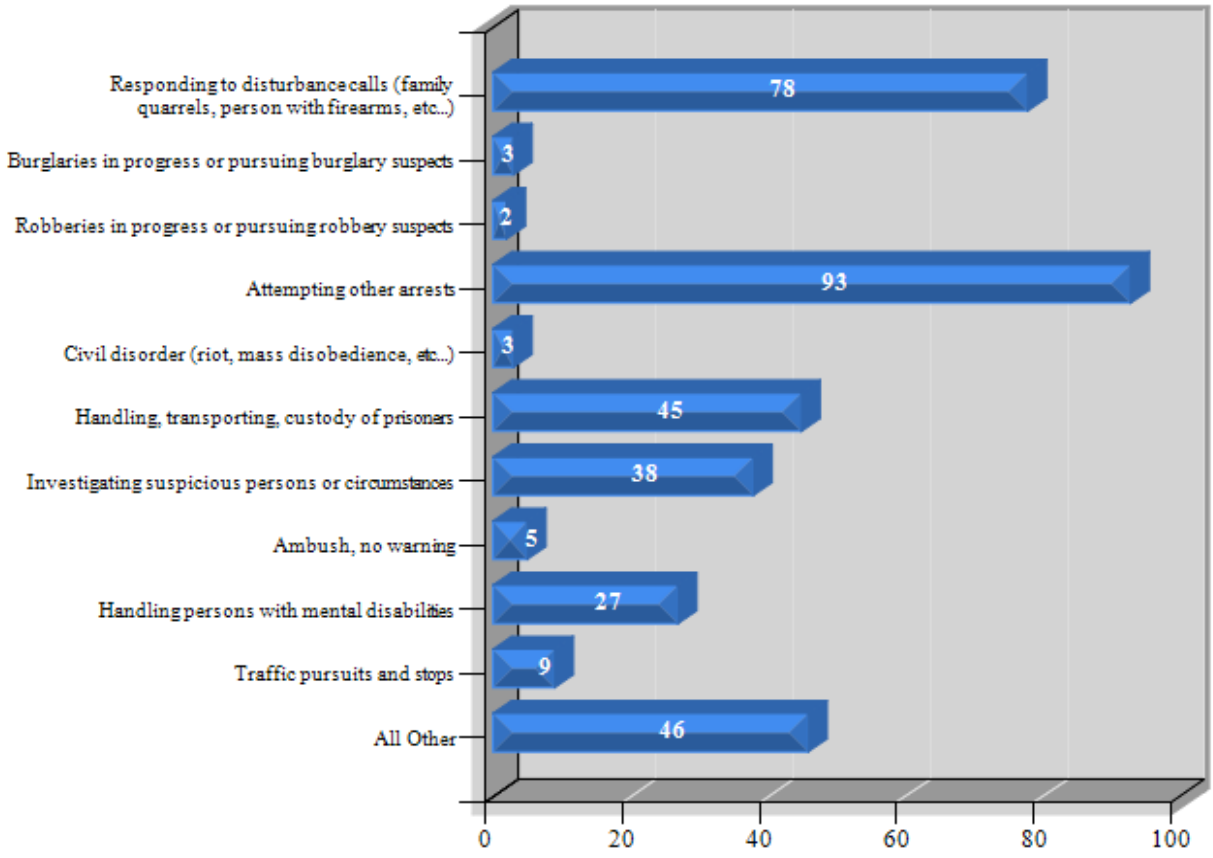

Total LEOKA Incidents = 303 Total Officer Assaults = 348 Total Officers Killed = 1

FIGURE 32

Law Enforcement Officers Killed or Assaulted - 2011
By Type of Assignment

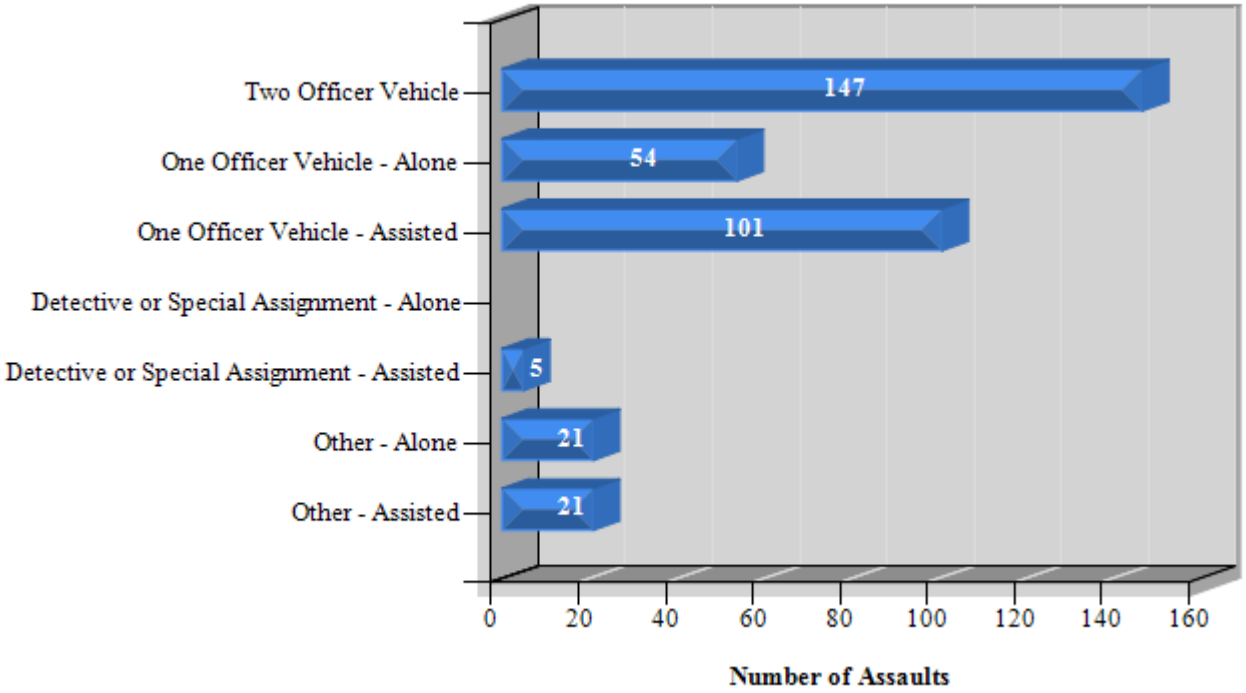

FIGURE 33

Law Enforcement Officers Killed or Assaulted - 2011
By Incident Time

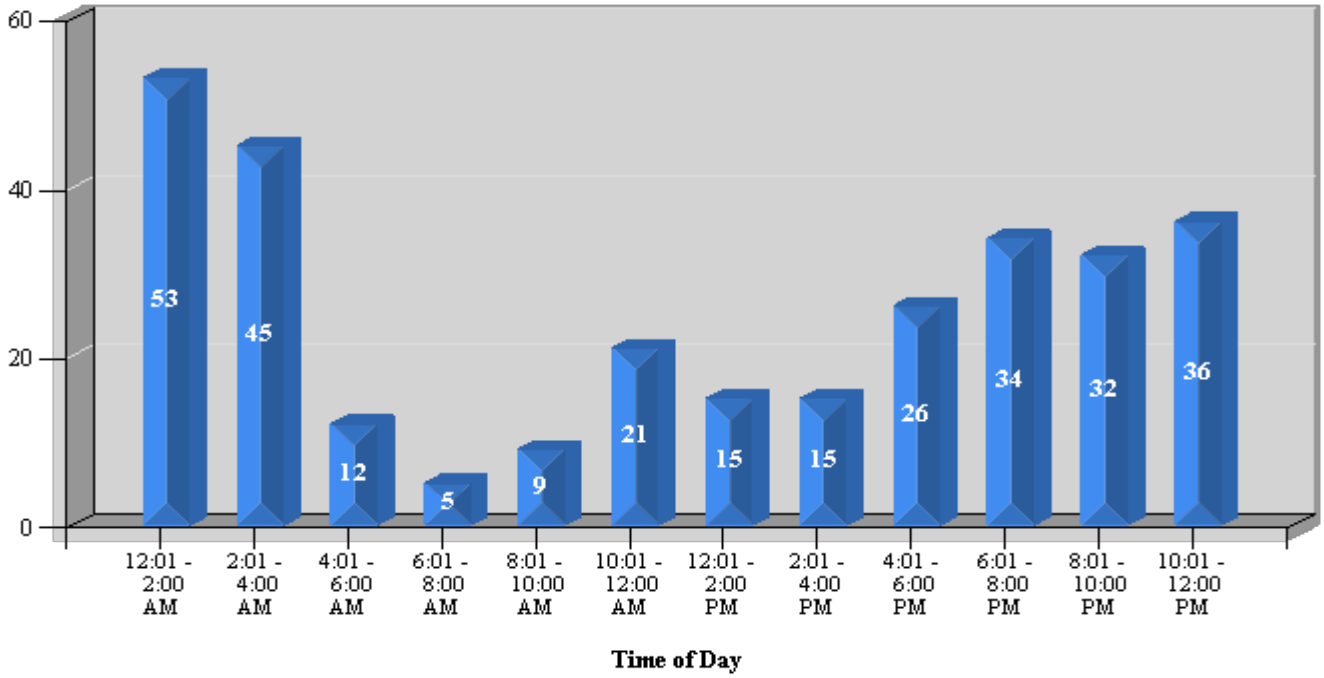

Total LEOKA Incidents = 303 Total Officer Assaults = 348 Total Officers Killed = 1

LAW ENFORCEMENT OFFICERS FIREARMS DISCHARGES

Pursuant to Minnesota State Statute 626.553, Subdivision 2, information is collected concerning firearm discharges by law enforcement officers in Minnesota. 1978 was the first full year that this information was available.

In 2011 the number of individuals shot and killed from police fire was 8. This total was down from the last two years. Of the incidents reported, there were 106 shots fired during 29 incidents. In 2 incidents multiple agencies fired shots. There are six general areas of information collected: the Type of Activity the officer was engaged in at the time of the discharge; Type of Weapon Used; Purpose of the Discharge; Results of the Discharge; Time of Day; and the Level of the Incident which precipitated the discharge.

The highest number of discharges by Type of Activity occurred during "Disturbance" with 34 shots fired.

Eighty shots (75%) of the shots fired were with a handgun, 11 with a rifle and 15 with another firearm. Of the 29 firearms discharge incidents, only 18 individuals were fired at. Of the 18, 8 were killed and 7 were wounded.

Information on the size of the community served by the departments was also tabulated. 50 shots (47%) were fired in communities under 50,000 population, and 51 (48%) in communities over 50,000 population. Five shots were by zero population agencies (Minnesota State Patrol and Metropolitan Airport Police)

Of the 106 shots fired, 87 were in felony situations. Nine shots that were fired in the 'Other" category were accidental discharges and two shots fired were at an object.

TABLE 34

FIREARMS DISCHARGES SUMMARY REPORT - 2011

BY AGENCY ACTIVITY AND SHOTS FIRED

Type of Activity	Total Agency Reports	Total # Shots Fired By Type of Activity
Attempting other arrest	5	32
Burglary (in progress or pursuing suspects)	0	
Civil disorder	0	
Responding to disturbance call	9	34
All other Activities	11	13
Handling, transporting & custody of prisoners	0	
Robbery (in progress or pursuing suspect)	3	14
Investigating suspicious persons or circumstances	1	2
Traffic pursuit or stop	3	11
TOTALS	**32**	**106 Total Shots Fired**

Type of Activity	Total Agency Reports	Total Incidents	Type of Assignment By Agency Report							
			Two - Officer Vehicle	One - Officer Vehicle		Detective/Other Plain Clothes		Other Assignment		Private Security
				Alone	Assist	Alone	Assist	Alone	Assist	
Attempting other arrest	5	5	0	2	1	0	1	1	0	0
Burglary (in progress or pursuing suspects)	0	0	0	0	0	0	0	0	0	0
Civil disorder	0	0	0	0	0	0	0	0	0	0
Responding to disturbance call	9	9	3	4	2	0	0	0	1	0
All Other Activities	11	10	0	3	1	3	0	3	1	0
Handling, transporting & custody of prisoners	0	0	0	0	0	0	0	0	0	0
Robbery (in progress or pursuing suspect)	3	2	1	1	0	0	1	0	0	0
Investigating suspicious persons or circumstances	1	1	1	0	0	0	0	0	0	0
Traffic pursuit or stop	3	2	1	1	1	0	0	0	0	0
TOTALS	**32**	**29**	**6**	**11**	**5**	**3**	**2**	**4**	**2**	**0**

FIGURE 34

Firearms Discharge Line of Duty Incident Injuries

Results of Shots Fired - 2011

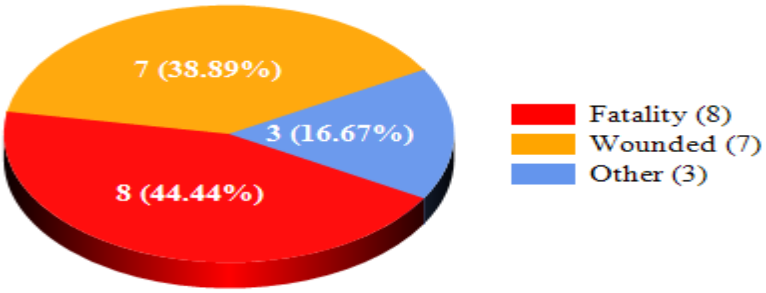

Line of Duty Incidents = 20 Firearms Discharge Injuries = 18 Shots not Fired at Individuals = 2

FIGURE 35

Firearms Discharge Shots Fired - 2011

By Agency Activity and Weapon Types

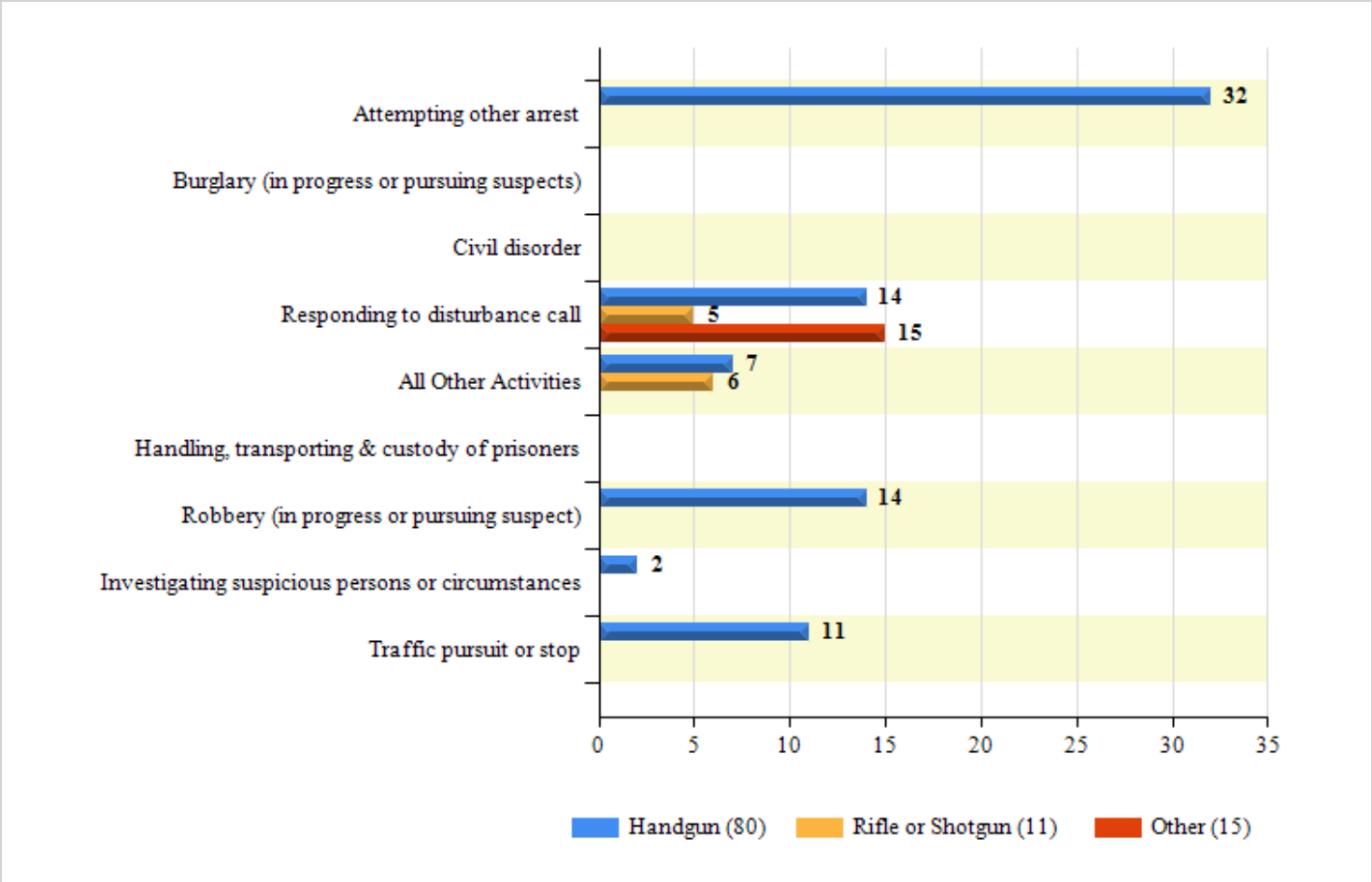

FIGURE 36

Firearms Discharge Shots Fired - 2011

By Level of Incident

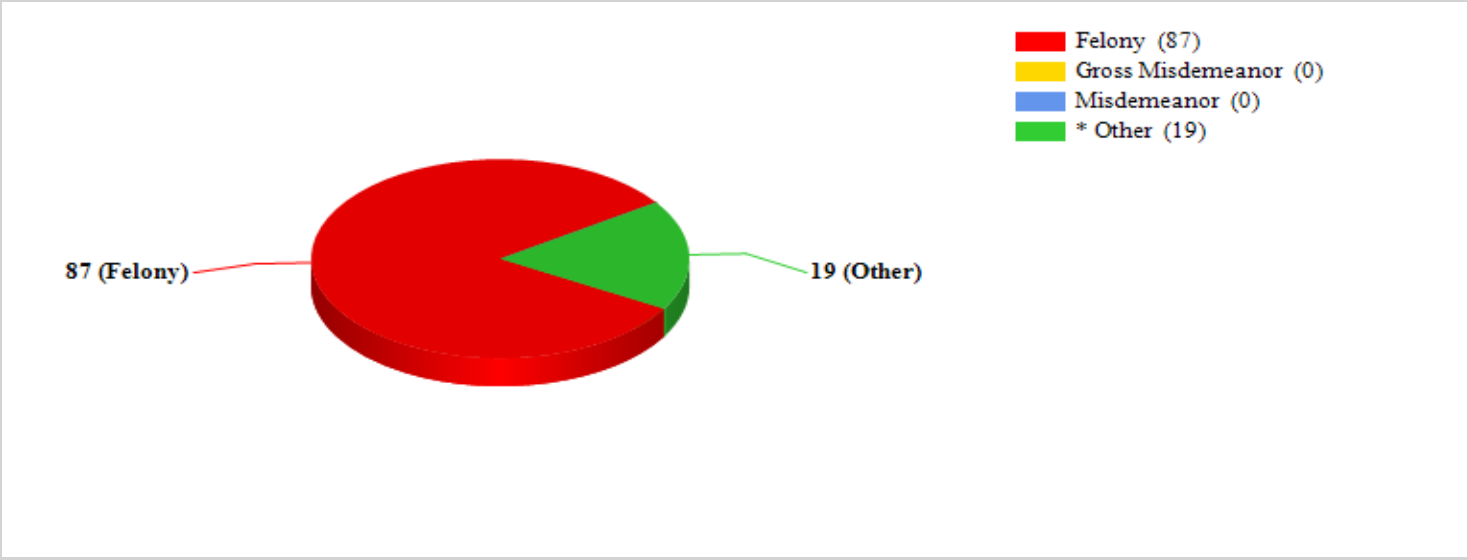

* The "Other" category includes accidental discharges or times when gun was not fired intentionally.

There were a total of 106 shots fired in the Firearms Discharge incidents for 2011

TABLE 35

FIREARMS DISCHARGE SUMMARY REPORT - 2011

TIME OF OCCURENCE BY INCIDENT/SHOTS FIRED AND BY AGENCY POPULATION CLASSIFICATION

Time of Occurrence - Incidents	12:00 2:00	2:00 4:00	4:00 6:00	6:00 8:00	8:00 10:00	10:00 12:00	Totals
AM	1	0	2	1	2	2	8
PM	3	1	4	5	4	4	21
TOTALS	4	1	6	6	6	6	29

Time of Occurrence - # Shots Fired	12:00 2:00	2:00 4:00	4:00 6:00	6:00 8:00	8:00 10:00	10:00 12:00	Totals
AM	3	0	16	1	5	2	27
PM	9	1	7	18	13	31	79
TOTALS	12	1	23	19	18	33	106

Population Classification of Agency Involved	Total # Agency's Reporting	Total # Shots Fired
Less than 2,500	0	0
2,500 - 4,999	2	7
5,000 - 9,999	3	6
10,000 - 24,999	5	28
25,000 - 49,999	4	9
50,000 - 99,999	3	24
100,000 and over	2	27
Zero Population Reporting Agencies	3	5
Private Security Firms	0	0
TOTALS	**22**	**106**

In 2011 there were 22 different agencies involved in 29 Firearm Discharge incidents

2 incidents which involved multiple agencies discharging a firearm.

TABLE 36

FIREARMS DISCHARGES BY AGENCY - 2011

Incident Date	Agency Involved in Firearms Discharge Incident	Line of Duty Incident	Line of Duty # Shots Fired	Number of Individuals Fired At	# Killed	# Wounded	# Other	Level of Incident	Accidental Discharge Incident	# Accidental Shots Fired
01/08/2011	Stearns County Sheriff			0	0	0	0	Other	1	1
01/20/2011	St Paul Police Dept			0	0	0	0	Other	1	1
01/24/2011	Windom Police Dept	1	2	0	0	0	0	Other		
01/31/2011	Zumbrota Police Dept	1	5	1	1	0	0	Felony		
02/06/2011	Douglas County Sheriff	1	17	1	0	1	0	Felony		
02/16/2011	St Paul Police Dept			0	0	0	0	Other	1	1
03/21/2011	Duluth Police Dept	1	1	1	0	1	0	Felony		
04/07/2011	Brooklyn Park Police Dept Minneapolis Police Dept MN State Patrol Waters Edge	1	9 3 3	1	1	0	0	Felony		
04/28/2011	Duluth Police Dept			0	0	0	0	Other	1	1
05/11/2011	Metropolitan Airport Police Dept			0	0	0	0	Other	1	1
06/11/2011	Cook County Sheriff			0	0	0	0	Other	1	1
08/02/2011	Cottage Grove Police Dept	1	1	1	0	1	0	Felony		
08/05/2011	St Paul Police Dept			0	0	0	0	Other	1	1
08/08/2011	Minneapolis Police Dept	1	1	1	0	1	0	Felony		
08/11/2011	St Paul Police Dept			0	0	0	0	Other	1	1
08/25/2011	Mankato Dept of Public Safety	1	1	1	1	0	0	Other		
08/28/2011	Duluth Police Dept	1	12	1	1	0	0	Felony		
08/30/2011	Minneapolis Police Dept	1	13	1	0	1	0	Felony		
09/02/2011	Columbia Heights Police Dept	1	2	0	0	0	0	Felony		
09/03/2011	MN State Patrol District 2400 - Oakdale	1	1	1	1	0	0	Felony		
09/11/2011	West St Paul Police Dept			0	0	0	0	Other	1	1
09/14/2011	Winona County Sheriff	1	1	1	1	0	0	Felony		
09/22/2011	Golden Valley Police Dept	1	7	1	1	0	0	Other		
09/29/2011	Cambridge Police Dept Isanti County Sheriff	1	2 1	1	0	0	1	Felony		
10/12/2011	Pipestone County Sheriff	1	1	1	0	1	0	Felony		
11/17/2011	Roseville Police Dept	1	6	1	1	0	0	Felony		
12/05/2011	Minneapolis Police Dept	1	2	1	0	1	0	Felony		
12/15/2011	Cook County Sheriff	1	2	1	0	0	1	Felony		
12/31/2011	St Paul Police Dept	1	4	1	0	0	1	Felony		
	STATEWIDE TOTALS	**20**	**97**	**18**	**8**	**7**	**3**		**9**	**9**

POLICE PURSUITS

BACKGROUND:

In 1988, the Legislature passed a law requiring all pursuits by peace officers to be reported to the Department of Public Safety. 1989 was first full year this data was collected. The state statute is as follows:

626.5532 PURSUIT OF FLEEING SUSPECTS BY PEACE OFFICERS.

Subdivision 1. Reports. If a peace officer pursues a fleeing suspect, the officer's department head must file a notice of the incident with the commissioner of public safety within 30 days following the pursuit. A pursuit must be reported under this section if it is a pursuit by a peace officer of a motor vehicle being operated in violation of section 609.487. The notice must contain information concerning the reason for and circumstances surrounding the pursuit, including the alleged offense, the length of the pursuit in distance and time, the outcome of the pursuit, any charges filed against the suspect as a result of the pursuit, injuries and property damage resulting from the pursuit, and other information deemed relevant by the commissioner.

SUMMARY

- Of the 692 pursuit incidents reported, 576 or 83% resulted in the apprehension of the vehicle. In 8% (57) of the pursuits the decision to terminate was made by the officer or by supervisory discretion. In 8% (56) pursuits the officer lost sight of the vehicle.

- Traffic pursuits other than DUI were the largest reason for initiating a pursuit, 387 (56%) followed by 70 pursuits (10%) initiated for driving under the influence.

- Thirty four percent of the pursuits resulted in property damage to the violator's vehicle (236). Seventy one squad cars sustained damaged in 10% of the pursuits, while damage to property or other vehicles occurred 17% (116) of the time. Four hundred twenty eight (62%) pursuit incidents reported no property damage.

- 77% (535) of all pursuits occurred between the hours of 4:00 p.m. and 4:00 a.m. The fewest pursuits (12) occurred between 6:00 and 8:00 a.m.

- There were seven fatalities recorded in 2011. Four violators lost their lives, one party in an unrelated vehicle and two unrelated pedestrians.

- Of the 983 individuals reported involved in pursuits in 2011, 128 received injuries or possible injuries. Fifty eight of the violators were injured with another twenty two receiving possible injuries.

- Of the reported 1,250 law enforcement officers involved in the pursuits, 1% (12) received non incapacitating injuries, while 84% (1,091) received no injury. For 12% (144) of the officers the injury status was unknown. This officer count includes both initiating and assisting agency law enforcement officers involved in the pursuit.

- Reports indicate 24 unrelated parties, either pedestrians or individuals in unrelated vehicles, were involved in the pursuits. Nine received injuries.

- In at least 50% (347) of the pursuits the driver was charged. In 289 it is unknown.

Table 37 shows the total pursuits for the calendar year 2011.

.

TABLE 37

PURSUIT REPORT SUMMARY - 2011

Total Pursuit Incidents = 692

Initial Reason for Pursuit	Number	%
Traffic (Other than DUI)	387	55.9%
Warrant	31	4.5%
Stolen Vehicle	50	7.2%
DUI	70	10.1%
Felony Offense (Other than Fleeing)	56	8.1%
Other	98	14.2%
TOTAL	692	100.0%

Property Damage	Number	%
Yes	264	38.2%
No	428	61.8%
TOTAL	692	100.0%

Damage To*	Number
Squad	71
Violator Vehicle	236
Damage to Property or Other Vehicles	116
TOTAL	423

* More than one type can occur per incident

Reason for Termination of Chase	Number	%
Officer Discretion	32	4.6%
Officer Lost Sight of Violator	59	8.5%
Supervisory Direction to Terminate	25	3.6%
PIT Maneuver	47	6.8%
Violator Stopped Voluntarily	240	34.7%
Unintentional Crash Collision	114	16.5%
Roadblock	2	0.3%
Violator Fled on Foot	86	12.4%
Vehicle Became Disabled	20	2.9%
Boxed In	12	1.7%
Tire Deflating Device	16	2.3%
Other	39	5.6%
TOTAL	692	100.0%

Time Chase Started	12:00 2:00	2:00 4:00	4:00 6:00	6:00 8:00	8:00 10:00	10:00 12:00	Totals	% AM PM
AM	170	76	20	12	20	20	318	46.0%
PM	52	33	59	66	70	94	374	54.0%
TOTALS	222	109	79	78	90	114	692	100.0%

Individuals Involved or Affected by Pursuit	Total	Injury Type						Total Violators		
		Fatality	Incapacitating Injury	Non Incapacitating Injury	Possible Injury	No Injury	Unknown	Charged	Not Charged	Unknown
Violator Driver	698**	4	13	41	22	543	75	347	62	289
Violator's Passengers	261	0	3	10	11	211	26			
Party in Unrelated Vehicle	16	1	0	3	2	10	0			
Unrelated Pedestrian	8	2	0	1	0	5	0			
SUB-TOTALS	983	7	16	55	35	769	101			
Officer/Deputy/Trooper	1250	0	0	12	3	1091	144			
TOTALS	2233	7	16	67	38	1860	245			

** 6 pursuit(s) were multiple vehicle pursuits.

Violators by Age and Gender					
Age	Male	Female	Unknown	Total Violators	% Of Total
17 and under	28	2	0	30	4.3%
18-64	503	59	2	564	80.9%
65 and older	3	0	0	3	0.4%
Unknown	54	6	41	100	14.3%
TOTAL	588	67	43	698	100.0%
% of TOTAL	84.4%	9.6%	6.0%		

FIGURE 39

Reason for Pursuit Initiation - 2011

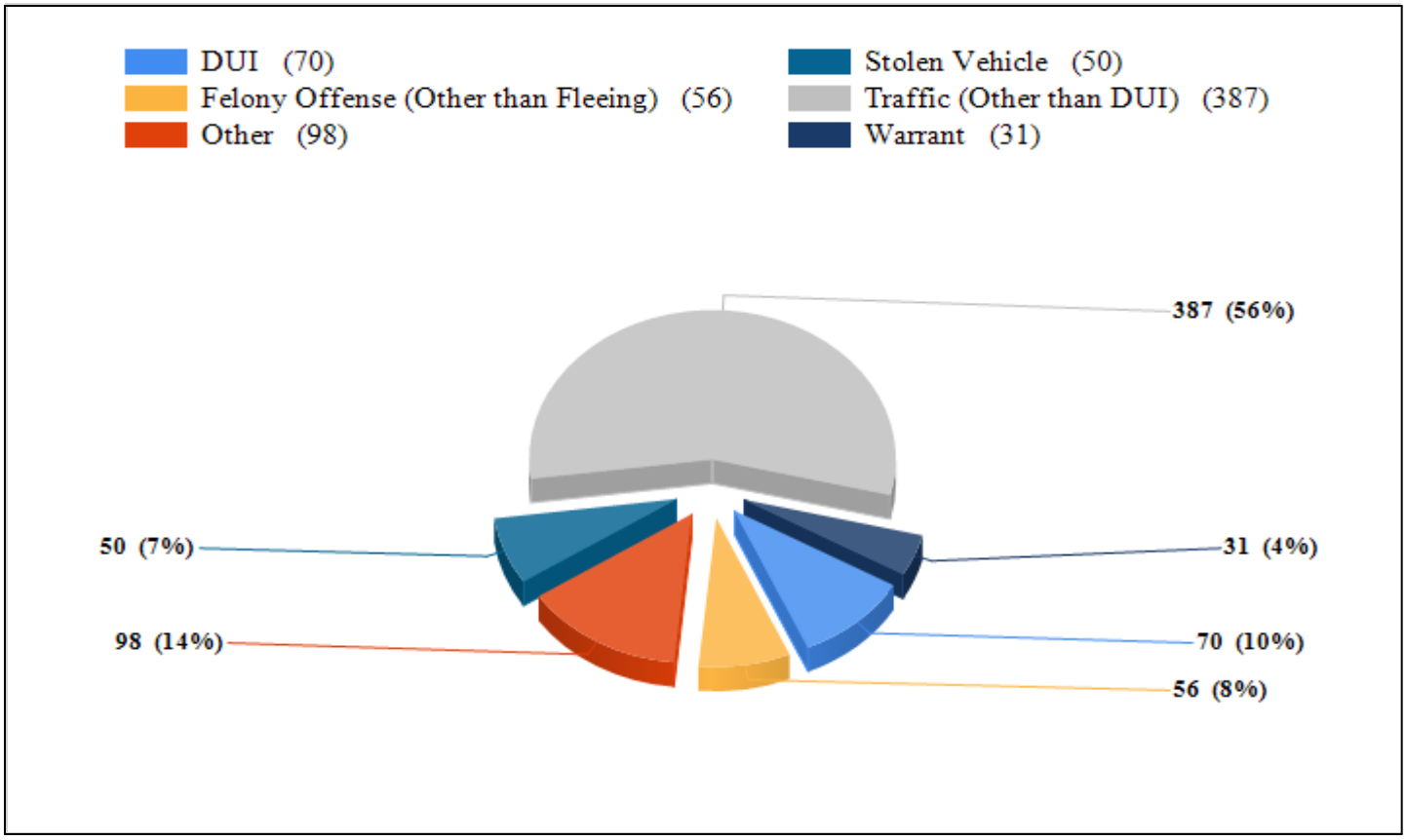

FIGURE 38

Reason for Pursuit Termination - 2011

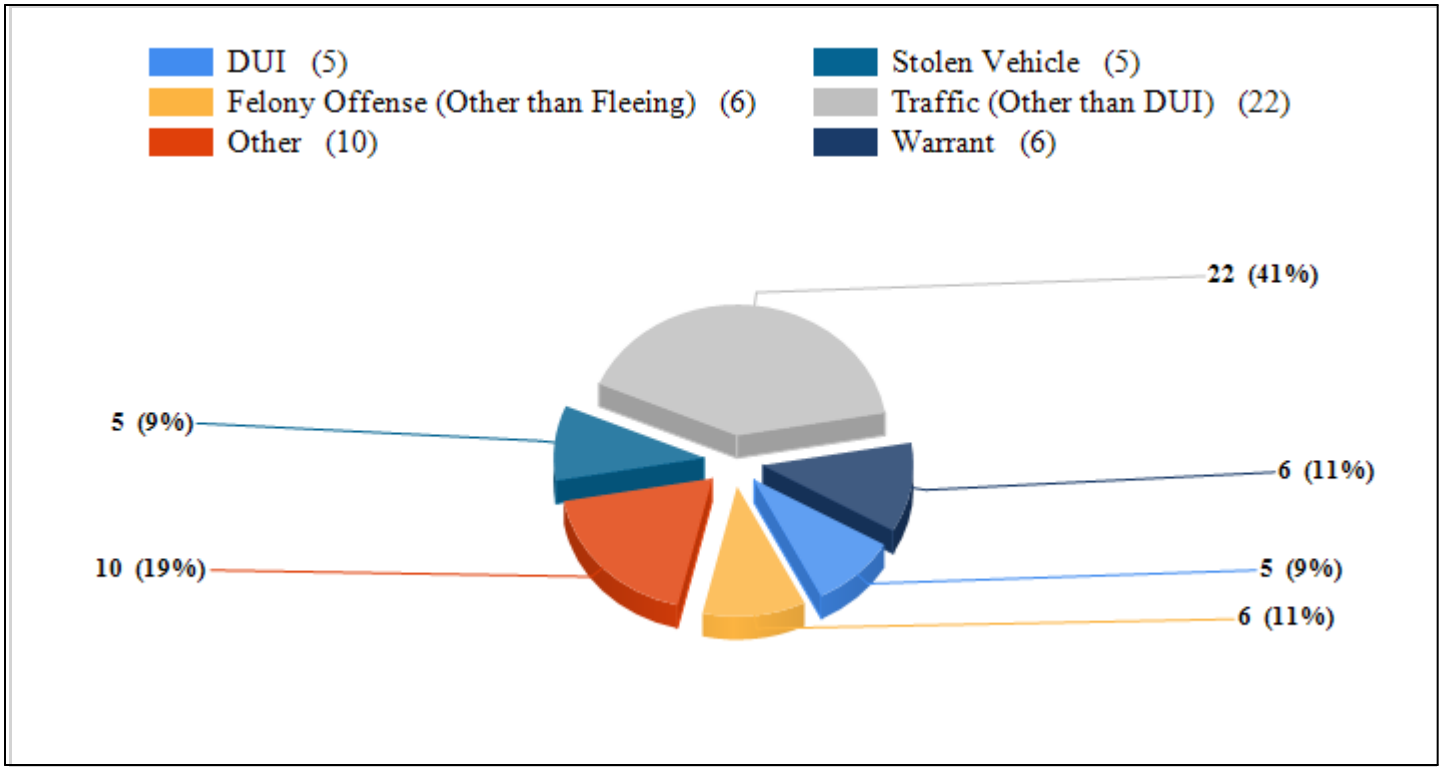

Total Pursuit Incidents = 692 Total Vehicles Pursued = 698

FIGURE 39

Reason for Pursuit Termination - 2011

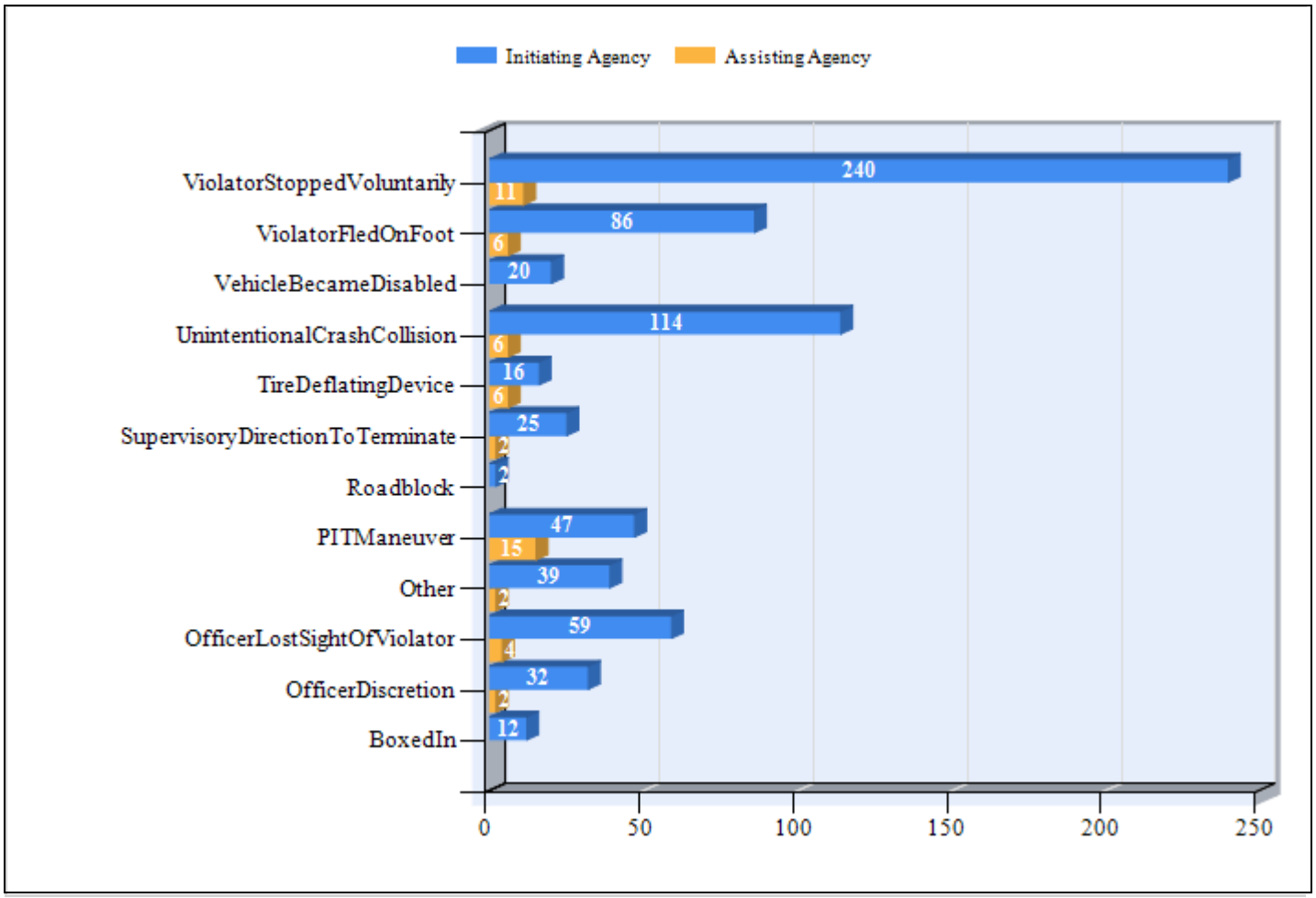

Total Pursuit Incidents = 692 Total Vehicles Pursued = 698

FIGURE 40

Number of Pursuit Incidents

By Time of Day Pursuit Started - 2011

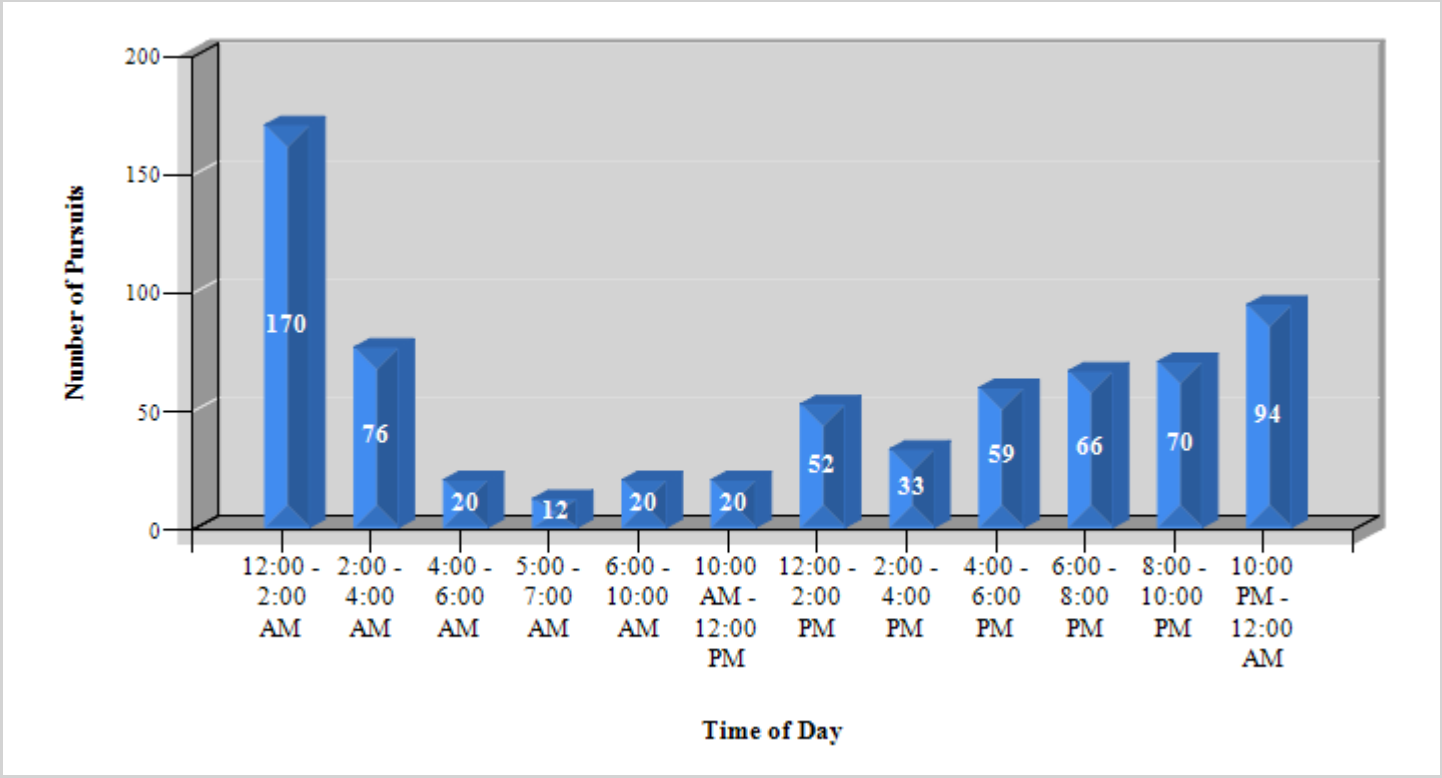

FIGURE 41

Number of Pursuits by Duration - 2011

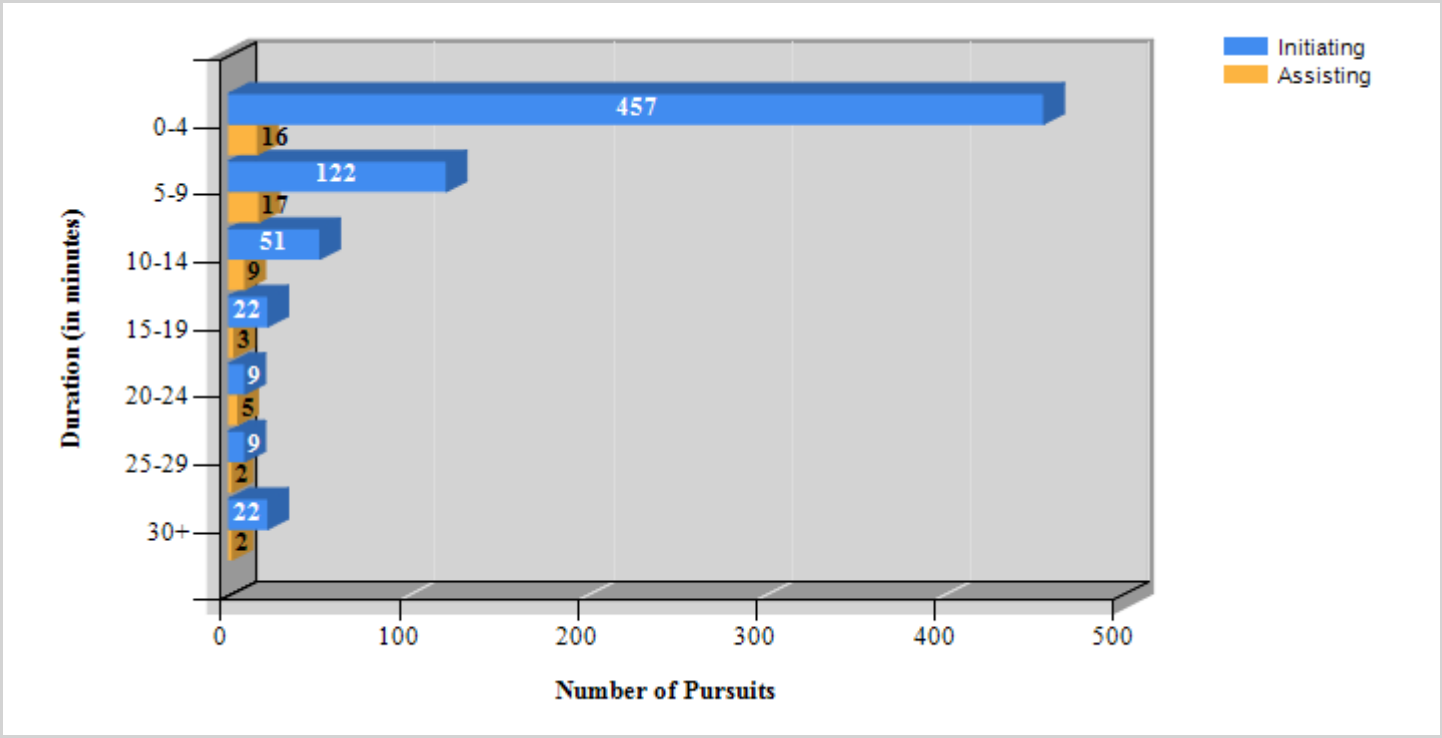

Total Pursuit Incidents = 692

TABLE 38
PURSUITS BY AGENCY - 2011

Agency Name	# Initiated	# Assisted	Total Pursuits Involved	# Vehicles Pursued	Avg. Time (Minutes)Involved in Pursuit	Avg. Miles Covered
Aitkin County Sheriff	2	0	2	2	23.0	15.0
Anoka County Sheriff	5	0	5	5	2.8	1.4
Anoka Police Dept	2	0	2	3	2.5	1.0
Blaine Police Dept	3	0	3	3	5.3	1.7
Columbia Heights Police Dept	5	1	6	6	2.7	2.3
Coon Rapids Police Dept	6	0	6	6	2.5	2.3
Fridley Police Dept	0	1	1	1	5.0	6.0
Ramsey Police Dept	1	0	1	1	3.0	2.0
St Francis Police Dept	0	1	1	1	2.0	1.0
Becker County Sheriff	1	0	1	1	3.0	4.0
Detroit Lakes Police Dept	3	0	3	3	6.3	2.3
Beltrami County Sheriff	15	0	15	15	8.1	7.9
Bemidji Police Dept	4	1	5	5	7.4	7.0
Sauk Rapids Police Dept	1	0	1	1	2.0	2.0
Mankato Dept of Public Safety	8	0	8	8	2.9	1.8
Mapleton Police Dept	1	0	1	1	10.0	8.0
New Ulm Police Dept	1	0	1	1	10.0	14.0
Carlton County Sheriff	1	0	1	1	10.0	32.0
Carver County Sheriff	4	1	5	5	4.2	4.2
Chaska Police Dept	1	0	1	1	2.0	5.0
Cass County Sheriff	3	0	3	3	25.0	22.0
Pike Bay Police Dept	2	0	2	2	1.5	1.0
Chisago County Sheriff	5	1	6	6	7.2	6.7
North Branch Police Dept	1	0	1	1	3.0	4.0
Clay County Sheriff	1	0	1	1	1.0	1.0
Moorhead Police Dept	1	0	1	1	2.0	2.0
Cottonwood County Sheriff	1	0	1	2	2.0	3.0
Mountain Lake Police Dept	2	0	2	2	3.0	1.0
Windom Police Dept	1	0	1	1	1.0	1.0
Crow Wing County Sheriff	1	0	1	1	11.0	13.0
Brainerd Police Dept	3	0	3	3	1.0	1.0
Crosby Police Dept	1	0	1	1	1.0	1.0
Dakota County Sheriff	2	0	2	2	8.0	4.0
Farmington Police Dept	5	0	5	5	14.8	1.2
Hastings Police Dept	2	1	3	3	10.7	8.0
Rosemount Police Dept	1	0	1	1	20.0	5.0
South St Paul Police Dept	4	1	5	5	4.2	2.6
Eagan Police Dept	6	1	7	7	8.4	9.4
Inver Grove Heights Police Dept	2	1	3	3	5.3	1.3
Apple Valley Police Dept	4	0	4	4	2.8	2.0
Lakeville Police Dept	5	0	5	5	1.6	1.0
Dodge County Sheriff	2	0	2	2	2.5	2.0
Douglas County Sheriff	4	0	4	4	2.0	1.3
Alexandria Police Dept	4	0	4	4	1.3	1.3
Blue Earth Police Dept	1	0	1	1	7.0	2.0
Wells Police Dept	2	0	2	2	6.0	5.0
Winnebago Public Safety	1	0	1	1	5.0	3.0
Fillmore County Sheriff	3	0	3	3	8.7	4.0
Albert Lea Police Dept	4	0	4	4	1.8	1.3

Agency Name	# Initiated	# Assisted	Total Pursuits Involved	# Vehicles Pursued	Avg. Time (Minutes)Involved in Pursuit	Avg. Miles Covered
Cannon Falls Police Dept	1	0	1	1	19.0	19.0
Red Wing Police Dept	3	0	3	3	1.0	1.0
Zumbrota Police Dept	1	0	1	1	4.0	4.0
Hennepin County Sheriff	11	2	13	13	7.0	1.4
Bloomington Police Dept	10	5	15	15	4.6	3.7
Brooklyn Center Police Dept	5	0	5	5	3.8	3.6
Brooklyn Park Police Dept	7	0	7	7	3.1	2.6
Crystal Police Dept	2	0	2	2	3.5	3.0
Edina Police Dept	9	1	10	10	4.5	4.5
Golden Valley Police Dept	3	0	3	3	1.3	1.3
Hopkins Police Dept	2	0	2	2	4.0	2.0
Minneapolis Police Dept	73	0	73	73	18.4	2.4
Minnetonka Police Dept	1	0	1	1	2.0	2.0
New Hope Police Dept	1	0	1	1	1.0	1.0
Richfield Police Dept	7	1	8	8	2.9	2.5
Robbinsdale Police Dept	2	0	2	2	1.5	2.0
St Anthony Police Dept	1	0	1	1	1.0	1.0
University of MN Police Dept - Minneapolis	2	0	2	2	1.0	1.0
Metropolitan Airport Police Dept	1	0	1	1	6.0	8.0
Eden Prairie Police Dept	8	0	8	8	6.9	3.4
Maple Grove Police Dept	3	0	3	3	2.7	3.0
Minnetrista Police Dept	2	0	2	3	8.5	4.5
Champlin Police Dept	1	0	1	1	23.0	5.0
Rogers Police Dept	0	1	1	1	3.0	1.0
Houston County Sheriff	1	0	1	1	29.0	29.0
Caledonia Police Dept	0	1	1	1	1.0	6.0
La Crescent Police Dept	1	0	1	1	1.0	1.0
Hokah Police Dept	1	0	1	1	6.0	7.0
Hubbard County Sheriff	1	0	1	1	7.0	2.0
Park Rapids Police Dept	2	0	2	2	31.0	2.0
Isanti County Sheriff	6	0	6	6	4.7	5.3
Itasca County Sheriff	2	0	2	2	7.0	3.5
Kanabec County Sheriff	1	0	1	1	3.0	9.0
Kandiyohi County Sheriff	1	0	1	1	6.0	6.0
Willmar Police Dept	1	0	1	1	4.0	2.0
Silver Bay Police Dept	1	0	1	1	10.0	6.0
Baudette Police Dept	1	0	1	1	11.0	12.0
Le Sueur County Sheriff	1	0	1	1	2.0	1.0
Le Sueur Police Dept	1	0	1	1	6.0	10.0
McLeod County Sheriff	2	0	2	2	6.5	8.5
Hutchinson Police Dept	1	1	2	2	7.0	8.5
Lester Prairie Police Dept	0	1	1	1	9.0	16.0
Silver Lake Police Dept	0	1	1	1	9.0	16.0
Winsted Police Dept	0	1	1	1	9.0	16.0
Mahnomen County Sheriff	2	0	2	2	31.0	1.5
Fairmont Police Dept	1	0	1	1	3.0	1.0
Sherburn Welcome Police Dept	2	0	2	2	2.0	1.0
Meeker County Sheriff	1	0	1	1	2.0	1.0
Mille Lacs County Sheriff	5	0	5	5	5.6	6.8
Princeton Police Dept	1	0	1	1	25.0	3.0
Morrison County Sheriff	1	0	1	1	10.0	1.0
Little Falls Police Dept	2	0	2	2	7.5	5.5
Austin Police Dept	2	0	2	2	8.5	9.5

Agency Name	# Initiated	# Assisted	Total Pursuits Involved	# Vehicles Pursued	Avg. Time (Minutes)Involved in Pursuit	Avg. Miles Covered
Worthington Police Dept	0	1	1	1	15.0	10.0
Olmsted County Sheriff	2	0	2	2	2.5	1.5
Rochester Police Dept	13	0	13	13	1.8	1.8
Otter Tail County Sheriff	5	0	5	5	5.8	3.4
Fergus Falls Police Dept	1	0	1	1	4.0	1.0
Pennington County Sheriff	1	0	1	1	15.0	13.0
Pine County Sheriff	11	0	11	11	14.1	10.5
Polk County Sheriff	3	0	3	3	9.0	6.7
Crookston Police Dept	1	0	1	1	1.0	1.0
East Grand Forks Police Dept	1	0	1	1	2.0	2.0
Ramsey County Sheriff	3	1	4	4	6.8	5.0
Maplewood Police Dept	9	0	9	9	5.6	5.3
Mounds View Police Dept	3	0	3	3	10.7	10.7
New Brighton Dept of Public Safety	1	2	3	3	8.7	6.7
North St Paul Police Dept	1	0	1	1	2.0	1.0
Roseville Police Dept	0	2	2	2	4.5	6.0
St Paul Police Dept	61	2	63	64	4.2	2.8
White Bear Lake Police Dept	2	0	2	2	2.0	2.0
Redwood Falls Police Dept	2	0	2	3	2.5	1.5
Renville County Sheriff	1	0	1	1	3.0	8.0
Olivia Police Dept	1	0	1	1	3.0	2.0
Faribault Police Dept	2	0	2	3	4.5	3.5
Rock County Sheriff	2	0	2	2	3.5	2.0
Roseau Police Dept	0	1	1	1	17.0	9.0
St Louis County Sheriff	7	1	8	8	3.3	2.8
Duluth Police Dept	9	1	10	10	1.9	1.0
Ely Police Dept	2	0	2	2	4.5	3.5
Eveleth Police Dept	3	0	3	3	1.7	1.0
Hibbing Police Dept	3	0	3	3	3.3	2.3
Proctor Police Dept	1	0	1	1	2.0	2.0
Virginia Police Dept	4	0	4	4	4.0	2.5
University of MN Police Dept - Duluth	1	0	1	1	2.0	1.0
Scott County Sheriff	4	0	4	4	1.5	1.0
Savage Police Dept	3	0	3	3	39.0	6.7
Sherburne County Sheriff	5	0	5	5	5.0	5.6
Elk River Police Dept	4	0	4	4	5.3	6.8
Becker Police Dept	3	0	3	3	4.7	4.0
Sibley County Sheriff	2	0	2	2	19.5	5.5
Stearns County Sheriff	6	0	6	6	10.8	2.7
Cold Spring / Richmond Police Dept	2	0	2	2	10.5	12.5
Melrose Police Dept	1	0	1	1	1.0	1.0
St Cloud Police Dept	6	0	6	6	2.2	1.3
Sauk Centre Police Dept	3	0	3	3	1.0	1.0
Waite Park Police Dept	5	0	5	5	2.0	1.8
Steele County Sheriff	1	1	2	2	11.5	5.5
Owatonna Police Dept	3	0	3	3	3.0	1.0
Benson Police Dept	2	0	2	2	2.5	3.5
Todd County Sheriff	1	0	1	1	7.0	9.0
Janesville Police Dept	1	0	1	1	16.0	15.0
Washington County Sheriff	4	1	5	5	4.6	3.0
Forest Lake Police Dept	4	0	4	4	7.3	5.3
Newport Police Dept	1	0	1	1	7.0	5.0

Agency Name	# Initiated	# Assisted	Total Pursuits Involved	# Vehicles Pursued	Avg. Time (Minutes)Involved in Pursuit	Avg. Miles Covered
Stillwater Police Dept	2	0	2	2	1.5	1.5
Cottage Grove Police Dept	5	1	6	6	3.7	2.7
Oakdale Police Dept	1	0	1	1	1.0	1.0
Woodbury Public Safety	4	0	4	4	2.3	1.5
Wilkin County Sheriff	2	0	2	2	2.0	1.5
Winona County Sheriff	0	1	1	1	34.0	40.0
Winona Police Dept	5	0	5	5	2.4	2.0
Goodview Police Dept	2	0	2	2	4.0	2.0
Wright County Sheriff	17	0	17	17	4.6	3.6
Yellow Medicine County Sheriff	1	0	1	1	15.0	12.0
Minnesota Department of Natural Resources	2	1	3	3	12.7	5.3
Leech Lake Band of Ojibwe DPS	2	1	3	3	11.3	14.3
White Earth Tribal Police Dept	4	0	4	4	10.0	9.3
MN State Patrol District 2400 - Oakdale	19	4	23	23	9.4	7.0
MN State Patrol District 2100 - Rochester	5	1	6	6	33.3	12.5
MN State Patrol District 2300 - Marshall	0	1	1	1	8.0	17.0
MN State Patrol District 2500 - Golden Valley	19	9	28	28	7.6	6.9
MN State Patrol District 2600 - St Cloud	8	1	9	9	9.8	7.2
MN State Patrol District 2800 - Brainerd	5	2	7	7	10.1	9.4
MN State Patrol District 2900 - Detroit Lakes	7	0	7	7	5.4	5.0
MN State Patrol District 3200 - Thief River Falls	5	3	8	8	10.9	11.3
MN State Patrol District 3100 - Virginia	5	3	8	8	7.3	8.0
MN State Patrol District 2700 - Duluth	7	2	9	9	8.1	8.6
MN State Patrol District 2200 - Mankato	0	1	1	1	4.0	3.0
MN State Patrol District 2000 - Central Office	0	1	1	1	57.0	2.0
STATE TOTAL	**679**	**70**	**749**	**755**	**7.7**	**4.5**

BIAS MOTIVATED CRIMES

BACKGROUND:

In 1988, the Legislature passed a law which requires peace officers to report any incidents which were motivated by bias. 1989 was the first full year this information was collected. The state statute reads as follows:

626.5531 REPORTING OF CRIMES MOTIVATED BY BIAS.

Subdivision 1. Reports required. A peace officer must report to the head of the officer's department every violation of chapter 609 or a local criminal ordinance if the officer has reason to believe, or if the victim alleges, that the offender was motivated to commit the act by the victim's race, religion, national origin, sex, age and disability, or characteristics identified as sexual orientation. The superintendent of the Bureau of Criminal Apprehension shall adopt a reporting form to be used by law enforcement agencies in making the reports required under this section. The reports must include for each incident all of the following:

(1) the date of the offense;

(2) the location of the offense;

(3) whether the target of the incident is a person, private property, or public property;

(4) the crime committed;

(5) the type of bias and information about the offender and victim that is relevant to that bias;

(6) any organized group involved in the incident;

(7) the disposition of the case;

(8) whether the determination that the offense was motivated by bias was based on the officer's reasonable belief or on the victim's allegation; and

(9) any additional information the superintendent deems necessary for the acquisition of accurate and relevant data.

Subd. 2. Use of information collected. The head of a local law enforcement agency or state law enforcement department that employs peace officers licensed under section 626.843 must file a monthly report describing crimes reported under this section with the Department of Public Safety, Bureau of Criminal Apprehension. The commissioner of public safety must summarize and analyze the information received and file an annual report with the Department of Human Rights and the legislature. The commissioner may include information in the annual report concerning any additional criminal activity motivated by bias that is not covered by this section.

SUMMARY

- **There was a 15% increase of bias incidents reported for January-December 2011, (148) compared to the same time period in 2010 (129).**
- 35 of the offenses were based on the officer's belief that a bias crime occurred, 54 the victim's belief that a bias offense occurred and in 59 of the offenses both the officer and victims believed a bias offense occurred.
- Of the total 148 bias incidents and 170 offenses reported, the largest type of bias offense reported was racial with 85 (50%) followed by 37 (22%) for sexual orientation and also 24 (14%) for religion.
- Forty eight (34%) of the offenses occurred at a residence followed by thirty four (23%) on a highway/road/alley/street/sidewalk and thirteen (9%) at elementary/secondary schools.
- 29% of all offenses were assaults (9% aggravated and 20% simple), 29% intimidation, 26% destruction, damage and vandalism.
- **The number of victims increased 21% from 149 in 2010 to 180 victims in 2011.**
- Of the 180 reported victims of bias in 2011, 118 were males, 62 females and 0 unknown. Ninety five (53%) of the victims were African American, followed by sixty eight (38%) White.
- 27% of all victims were between the ages of 21-30, followed by 23% between the ages of 11-20.

The number of offenders increased 17% from 162 in 2010 to 189 in 2011.

- Of the 189 reported bias offenders in 2011, 111 were males, 26 females and 52 unknown. Seventy (37%) of the offenders were White, 53 (28%) African American, while 52 (28%) were unknown.
- The age group with the highest number of offenders was 11- 20 year olds with 34% (64).

TABLE 39

BIAS OFFENSE SUMMARY 2009 - 2011
DISCRIMINATION MOTIVATION TYPE PER VICTIM

Type of Bias Motivation	Year Reported 2009	2010	2011*
Anti-Race			
White	19	24	13
Black or African American	71	57	63
American Indian or Alaska Native	2	0	2
Asian **	9	8	7
Native Hawaiian or Other Pacific Islander **	0	0	0
TOTAL Anti-Race	**101**	**89**	**85**
Anti-Religion			
Catholic	1	0	1
Hindu/Buddhist	0	3	0
Islamic/Muslim	5	2	6
Jewish	8	4	17
Protestant	0	0	0
Fundamentalist	0	0	0
Other Religion	2	0	0
Multi-Religious Group	0	0	0
Atheism/Agnostic	0	0	0
TOTAL Anti-Religion	**16**	**9**	**24**
Anti-Ethnicity/National Origin			
Hispanic or Latino	0	0	6
Other Ethnicity/National Origin	8	7	15
TOTAL Anti-Ethnicity/National Origin	**8**	**7**	**21**

Type of Bias Motivation	Year Reported 2009	2010	2011*
Anti-Sexual Orientation			
Male Homosexual (Gay)	21	17	28
Female Homosexual (Lesbian)	7	4	8
Homosexual (Gay and Lesbian)	0	0	1
Male Heterosexual	0	2	0
Female Heterosexual	0	0	0
Bisexual/Transgender	0	0	0
TOTAL Anti-Sexual Orientation	**28**	**23**	**37**
Anti-Age			
01-64 Years Old	0	0	0
Over 65 Years Old	0	0	0
TOTAL Anti-Age	**0**	**0**	**0**
Anti-Disability			
Physical Disability	1	0	0
Mental Disability	1	0	1
TOTAL Anti-Disability	**2**	**0**	**1**
Anti-Gender/Sex			
Male	0	1	0
Female	0	0	2
TOTAL Anti-Gender/Sex	**0**	**1**	**2**
Anti-Gender Identity *			
Transgender	0	0	0
Gender Non-Conforming	0	0	0
TOTAL Anti-Gender Identity	**0**	**0**	**0**
TOTAL OFFENSES REPORTED	**155**	**129**	**170**

* Beginning 2011, Anti-Gender Identity was added and other types of bias were expanded.
** Race code of Asian/Pacific Islander has been divided into two distinct race categories.

TABLE 40

BIAS OFFENSE SUMMARY 2009 - 2011

UCR OFFENSE COMMITTED IN BIAS INCIDENTS

UCR Offense Code	Year Reported		
	2009	2010	2011 *
Murder	0	0	0
Forcible Rape	0	0	1
Robbery	2	5	5
Aggravated Assault	24	13	15
Burglary	1	0	1
Larceny Theft	1	0	0
Motor Vehicle Theft	0	0	0
Arson	2	1	0
Simple Assault	24	25	34
Intimidation	59	42	49
Destruction/Damage/Vandalism	30	35	45
Other Offenses	12	8	20
Total Offense Count	**155**	**129**	**170**

* Beginning in 2011 up to three UCR Offense Codes could be reported per incident. In prior years, only one offense was reported per incident. The total UCR Offenses may be higher than the number of bias incidents reported.

TABLE 41

BIAS OFFENSE SUMMARY 2009 - 2011

BIAS SITUATION OCCURRING IN BIAS INCIDENTS

Bias Situations	Year Reported		
	2009	2010	2011 *
Burning/Fires	2	1	0
Bodily Harm	0	0	39
Hanging In Effigy	1	0	0
Disturbing Public Meeting/Gathering	1	0	0
Bombing	0	0	0
Graffiti/Swastika	30	21	34
Spitting	1	1	1
Verbal Abuse (Person to Person)	41	27	63
Telephone	7	8	3
Letter	1	4	5
* Email/Text Message	0	1	3
* Social Networking Site Posting	0	0	2
Total Situation Count	**84**	**63**	**150**

Bias Situation is not required for each incident reported, so the total incidents in the table above may not match the total incidents reported in the given years
* In 2011, new bias situations were added and multiple situations could be selected for each bias incident. The total bias situations reported will not match the total bias incidents reported.

TABLE 42

BIAS OFFENSE SUMMARY 2009 - 2011

PLACES OF OCCURRENCE BY INCIDENT

Places of Occurrence	Year Reported		
	2009	2010	2011
Abandoned/Condemned Structure			1
Air/Bus/Train Terminal			4
Amusement Park			
Arena/Stadium/Fairgrounds/Coliseum			
ATM Separate from Bank			
Auto Dealership New/Used			
Bank/Savings and Loan			
Bar/Night Club		1	1
Camp/Campground			
Cemetery			
Church/Synagogue/Temple	2	1	3
Commercial Office Building			3
Community Center			
Construction Site			
Convenience Store			2
Daycare Facility			
Department/Discount Store			2
Dock/Wharf/Freight/Terminal			
Drug Store/Dr Office/Hospital			
Farm Facility			
Field/Woods			
Gambling Fac./Casino/Race Track			
Government/Public Bldg	5		
Grocery/Supermarket			
Highway/Road/Alley/Street/Sidewalk	39	27	34

Places of Occurrence	Year Reported		
	2009	2010	2011
Hotel/Motel/Short Term Res.	1	1	1
Industrial Site			
Jail/Prison		1	
Lake/Waterway			1
Liquor Store			
Military Installation			
Other	7	31	5
Park/Play Area	8	8	7
Parking Lot/Garage	10	7	6
Private Club		1	
Rental Storage Facility			
Residence/Home	52	34	48
Rest Area			
Restaurant			4
Rural Area/County Rd	1		
Service/Gas Station			1
School-College/University		2	1
School-Elem./Secondary	13	10	13
Shelter - Mission/Homeless			1
Shopping Mall			1
Specialty Store (TV,Fur,etc.)			
Tribal Lands			
Vacant Lot			
Vehicle	6	6	9
TOTAL INCIDENTS	**155**	**129**	**148**

Bold & Italic categories were added in 2011.

TABLE 43

BIAS OFFENSE SUMMARY 2009 - 2011

43.1 Bias Victim Information

Total Victims	Year Reported 2009	2010	2011
Sex			
Male	100	93	118
Female	71	38	62
Unknown	23	18	0
Race			
White	57	58	68
Black or African American	91	65	95
* Asian	12	9	8
American Indian/Alaska Native	2	1	2
* Native Hawaiian or Other Pacific Islander	0	0	0
Unknown	32	16	7
Ethnicity			
Hispanic or Latino Origin	34	31	11
Not of Hispanic or Latino Origin	123	102	132
Unknown	37	16	37
Age			
0-10	4	1	12
11-20	42	23	41
21-30	56	33	48
31-40	27	31	30
41-50	24	19	28
51-60	8	13	15
61-70	3	4	2
71-80	3	0	2
81-90	0	1	1
91-99	0	0	0
Unknown	27	24	1
Total Number Adult Victims	135	108	137
Total Number Juvenile Victims (under 18)	31	17	42
Total Number Victims Age Unknown	28	24	1
TOTAL VICTIMS	194	149	180

* The Race category of Asian/Pacific Islander was divided into two separate race categories in 2011. Not all agencies have adopted this change, so therefore, the race count of Native Hawaiian or Other Pacific Islander may still be recorded under the Asian race category.

43.2 Bias Offender Information

Total Offenders	Year Reported		
	2009	2010	2011
Sex			
Male	118	98	111
Female	33	17	26
Unknown	56	47	52
Race			
White	78	62	70
Black or African American	59	30	53
* Asian	3	5	6
American Indian/Alaska Native	4	12	3
* Native Hawaiian or Other Pacific Islander	0	0	0
Unknown	63	53	57
Ethnicity			
Hispanic or Latino Origin	11	29	10
Not of Hispanic or Latino Origin	133	80	110
Unknown	63	53	69
Age			
0-10	0	1	1
11-20	62	28	64
21-30	33	32	22
31-40	12	16	17
41-50	19	15	16
51-60	6	4	5
61-70	5	3	2
71-80	1	0	0
81-90	0	0	0
91-99	0	0	1
Unknown	69	63	61
Total Number Adult Offenders	100	82	80
Total Number Juvenile Offenders (under 18)	38	17	48
Total Number of Offenders Age Unknown	69	63	61
TOTAL OFFENDERS	207	162	189

* The Race category of Asian/Pacific Islander was divided into two separate race categories in 2011. Not all agencies have adopted this change, so therefore, the race count of Native Hawaiian or Other Pacific Islander may still be recorded under the Asian race category.

TABLE 44
BIAS INCIDENT BY AGENCY
Number of Offenses by Motivation Type

Agency	Total Incidents	§Total Offenses Reports	Anti-Race	Anti-Religion	Anti-Ethnicity/ National Origin	* Anti - Sexual Orientation	Anti-Age	Anti-Disability	Anti-Gender/ Sex	* Anti - Gender Identity
Blaine Police Dept	5	5	4		1					
Coon Rapids Police Dept	3	4	3			1				
Fridley Police Dept	1	1	1							
Bemidji Police Dept	2	2	1	1						
Mankato Dept of Public Safety	1	1			1					
Carlton County Sheriff	1	1				1				
Montevideo Police Dept	1	1	1							
Moorhead Police Dept	1	1	1							
Brainerd Police Dept	1	3	3							
Mendota Heights Police Dept	1	2	1		1					
South St Paul Police Dept	3	3			1	2				
Lakeville Police Dept	3	3	3							
Albert Lea Police Dept	1	2			2					
Red Wing Police Dept	1	1				1				
Brooklyn Center Police Dept	1	2			2					
Brooklyn Park Police Dept	4	4	3			1				
Crystal Police Dept	6	6	5					1		
Edina Police Dept	1	1	1							
Minneapolis Police Dept	43	47	12	9	5	19			2	
New Hope Police Dept	1	1				1				
Plymouth Police Dept	8	8	3	5						
Richfield Police Dept	3	3	2		1					
Robbinsdale Police Dept	1	2				2				
St Louis Park Police Dept	8	10	3	3	1	3				
Eden Prairie Police Dept	2	3	2		1					
Maple Grove Police Dept	2	2	1		1					
McLeod County Sheriff	1	1	1							
Fairmont Police Dept	1	1	1							
Mille Lacs County Sheriff	2	2		2						
Princeton Police Dept	1	1	1							
Worthington Police Dept	2	2	2							
Olmsted County Sheriff	1	1				1				
Rochester Police Dept	11	15	10	1	2	2				
Maplewood Police Dept	1	2	2							
New Brighton Dept of Public Safety	3	3	3							

*Beginning 2011, new categories were added for Type of Bias (Bias Motivation Code).
§Beginning in 2011, up to three bias offenses could be entered per bias incident instead of only one bias offense per incident in previous years.

Agency	Total Incidents	§Total Offenses Reports	Anti-Race	Anti-Religion	Anti-Ethnicity/ National Origin	* Anti - Sexual Orientation	Anti-Age	Anti-Disability	Anti-Gender/ Sex	* Anti - Gender Identity
North St Paul Police Dept	1	1	1							
St Paul Police Dept	12	14	7	3	2	2				
Savage Police Dept	1	1	1							
Elk River Police Dept	1	1	1							
St Cloud Police Dept	1	1	1							
Benson Police Dept	1	1	1							
Washington County Sheriff	1	2	2							
Cottage Grove Police Dept	1	1				1				
Wright County Sheriff	1	1	1							
STATE TOTAL	**148**	**170**	**85**	**24**	**21**	**37**	**0**	**1**	**2**	**0**

*Beginning 2011, new categories were added for Type of Bias (Bias Motivation Code).
§Beginning in 2011, up to three bias offenses could be entered per bias incident, instead of only one bias offense per incident in previous years.

MINNESOTA MISSING CHILDREN REPORT

BACKGROUND:

In 1984, the Minnesota Legislature enacted what is known as the "Minnesota Missing Children's Act". This Act provides for the Commissioner of Public Safety to maintain a missing children program. This program requires the Commissioner to: provide the necessary computer systems to allow for the maintaining of data on missing children in the Federal Bureau of Investigation's National Crime Information Center; provide a system for broadcasting information on missing children regionally, statewide, multi-state and nationwide; and to annually compile statistical information related to missing children. The statute is as follows:

299C.52 MINNESOTA MISSING CHILD PROGRAM.

Subdivision 1. **Definitions.** As used in sections 299C.52 to 299C.56, the following terms have the meanings given them:

(a) **"Child"** means any person under the age of 18 years or any person certified or known to be mentally incompetent.

(b) **"CJIS"** means Minnesota criminal justice information system.

(c) **"Missing"** means the status of a child after a law enforcement agency that has received a report of a missing child has conducted a preliminary investigation and determined that the child cannot be located.

(d**)** **"NCIC"** means National Crime Information Center.

(e) **"Endangered"** means that a law enforcement official has received sufficient evidence that the child is with a person who presents a threat of immediate physical injury to the child or physical or sexual abuse of the child.

Subdivision 2. **Establishment.** The commissioner of public safety shall maintain a Minnesota missing child program within the department to enable documented information about missing Minnesota children to be entered into the NCIC computer.

Subdivision 3. **Computer equipment and programs.** The commissioner shall provide the necessary computer hardware and computer programs to enter, modify, and cancel information on missing children in the NCIC computer through the CJIS. These programs must provide for search and retrieval of information using the following identifiers: physical description, name and date of birth, name and social security number, name and driver's license number, vehicle license number, and vehicle identification number. The commissioner shall also provide a system for regional, statewide, multi-state, and nationwide broadcasts of information on missing children. These broadcasts shall be made by local law enforcement agencies where possible or, in the case of statewide or nationwide broadcasts, by the bureau of criminal apprehension upon request of the local law enforcement agency.

Subdivision 4. **Authority to enter or retrieve information.**

Only law enforcement agencies may enter missing child information through the CJIS into the NCIC computer or retrieve information through the CJIS from the NCIC computer.

Subdivision 5. **Statistical data.** The commissioner shall annually compile and make available statistical information on the number of missing children entered into the NCIC computer and, if available, information on the number located.

Subdivision 6. **Rules.** The commissioner may adopt rules in conformance with sections 299C.52 to 299C.56 to provide for the orderly collection and entry of missing child information and requests for retrieval of missing child information.

299C.53 MISSING CHILD REPORTS; DUTIES OF COMMISSIONER AND LAW ENFORCEMENT AGENCIES.

Subdivision 1. **Investigation and entry of information.** Upon receiving a report of a child believed to be missing, a law enforcement agency shall conduct a preliminary investigation to determine whether the child is missing. If the child is determined to be missing, the agency shall

immediately enter identifying and descriptive information about the child through the CJIS into the NCIC computer. Law enforcement agencies having direct access to the CJIS and the NCIC computer shall enter and retrieve the data directly and shall cooperate in the entry and retrieval of data on behalf of law enforcement agencies which do not have direct access to the systems.

Subdivision 2. **Location of missing child.** Immediately after a missing child is located, the law enforcement agency which located or returned the missing child shall notify the law enforcement agency having jurisdiction over the investigation, and that agency shall cancel the entry from the NCIC computer.

GOALS AND OBJECTIVES:

The primary goal of the "Minnesota Missing Children's Act" is to assist in the locating of those children reported missing in the shortest possible time thus insuring their safe return by: requiring investigative action by law enforcement agencies; by requiring the entry of data on the missing child; and by requiring an annual compilation of statistical information for evaluation of the missing children problem in Minnesota.

The following table reflects the information directly from the Federal Bureau of Investigation's, National Crime Information Center's file for Minnesota.

As of December 31, 2011 there were 310 active missing children's records in the FBI/NCIC system for Minnesota.

TABLE 45
MISSING CHILDREN REPORT
January - December 31, 2011

Record Type	Number Active
Juvenile Missing - Other	3
Juvenile Missing - Disabled[1]	0
Juvenile Missing - Endangered[2]	2
Juvenile Missing - Involuntary[3]	6
Juvenile Missing -Runaway [4]	299
Juvenile Missing - Catastrophe Victim[5]	0
Total Active Missing Juveniles	**310**

[1]**Disabled** - Used to enter a person of proven physical or mental disability, thereby subjecting himself/herself or others to personal and immediate danger.
[2]**Endangered persons** - Used to enter a person who is missing under circumstances indicating that his/her physical safety is in danger.
[3]**Involuntary persons** - Used to enter a person who is missing under circumstances indicating that the disappearance was not voluntary.
[4]**Juvenile runaways** - Used to enter a person who is missing and declared un-emancipated as defined by the laws of his/her own state and does not meet any of the entry criteria in the other record types listed. This record type should be used only to enter juveniles who voluntarily run away.
[5]**Catastrophe victims** - Used to enter a person who is missing after a catastrophe or natural disaster, such as a tornado or plane crash.

TABLE 46
Offenses, Clearances, Percent Cleared and Crime Rate by Agency - 2011

County/City		Grand Total	Total Part 1	Murder	Rape	Rob-bery	Aggra-vated Assault	Burg-lary	Larc-eny	Motor Vehicle Theft	Arson	Total Part 2	Other Assaults	Forgery/ Counter-feiting	Fraud	Embe-zzle-ment	Stolen Property	Vand-alism	Weap-ons	Prosti-tution	Other Sex Offen.	Narc-otics	Gamb-ling	Family/ Children	D.U.I.	Liquor Laws	Disor-derly Cond.	Other Offen-ses
												591	86	15	72	0	1	124	5	0	17	13	0	9	108	17	35	89
SHERIFF	C	529	125	0	5	0	15	26	60	18	1	404	72	6	31	0	1	38	3	0	13	12	0	5	107	15	34	67
MN0010000	%	52	29	0	71	0	94	18	25	58	50	68	84	40	43	0	100	31	60	0	76	92	0	56	99	88	97	75
15,679																												
Crime Rate	R	6537	2768	0	44	0	102	899	1511	197	12	3769	548	95	459	0	6	790	31	0	108	82	0	57	688	108	223	567
ANOKA	O	25964	11140	5	148	109	283	1360	8832	361	42	14824	1775	314	967	7	165	2903	138	16	225	1124	0	56	1293	364	3726	1751
COUNTY TOTAL	C	12135	2755	4	41	46	217	201	2141	90	15	9380	1375	79	185	3	129	409	107	8	98	1060	0	22	1284	357	2848	1416
	%	47	25	80	28	42	77	15	24	25	36	63	77	25	19	43	78	14	78	50	44	94	0	39	99	98	76	81
POP. 335,089																												
Crime Rate	R	7748	3324	1	44	32	84	405	2635	107	12	4423	529	93	288	2	49	866	41	4	67	335	0	16	385	108	1111	522
ANOKA	O	4129	1760	1	32	2	47	302	1297	76	3	2369	326	25	243	1	17	476	16	4	19	153	0	4	279	54	536	216
SHERIFF	C	1951	368	0	5	0	35	37	270	19	2	1583	294	7	66	0	12	85	7	2	11	139	0	0	274	52	475	159
MN0020000	%	47	21	0	16	0	74	12	21	25	67	67	90	28	27	0	71	18	44	50	58	91	0	0	98	96	89	74
POP. 81,550																												
Crime Rate	R	5063	2158	1	39	2	57	370	1590	93	3	2904	399	30	297	1	20	583	19	4	23	187	0	4	342	66	657	264
ANOKA PD	O	1922	922	1	10	17	15	112	730	36	1	1000	217	17	61	0	24	215	6	1	26	49	0	7	59	26	123	169
PD	C	634	96	1	1	6	9	14	61	4	0	538	171	4	3	0	13	31	5	0	8	44	0	0	58	25	74	102
MN0020100	%	33	10	100	10	35	60	13	8	11	0	54	79	24	5	0	54	14	83	0	31	90	0	0	98	96	60	60
POP. 17,323																												
Crime Rate	R	11095	5322	5	57	98	86	646	4214	207	5	5772	1252	98	352	0	138	1241	34	5	150	282	0	40	340	150	710	975
BLAINE	O	4304	2019	0	7	14	30	193	1716	51	8	2285	296	69	234	6	34	471	15	2	39	203	0	9	207	48	446	206
PD	C	1861	702	0	7	7	21	30	625	10	2	1159	205	19	43	3	30	57	14	0	22	194	0	4	207	48	158	155
MN0020200	%	43	35	0	100	50	70	16	36	20	25	51	69	28	18	50	88	12	93	0	56	96	0	44	100	100	35	75
POP. 57,561																												
Crime Rate	R	7477	3507	0	12	24	52	335	2981	88	13	3969	514	119	406	10	59	818	26	3	67	352	0	15	359	83	774	357
CENTENNIAL LAKES	O	645	196	1	0	0	4	26	160	5	0	449	43	1	3	0	4	102	4	0	2	41	0	2	73	41	57	76
PD	C	322	35	1	0	0	2	8	24	0	0	287	31	1	0	0	4	6	4	0	2	41	0	2	73	40	13	70
MN0020300	%	50	18	100	0	0	50	31	15	0	0	64	72	100	0	0	100	6	100	0	100	100	0	100	100	98	23	92
POP. 11,423																												
Crime Rate	R	5646	1715	8	0	0	35	227	1400	43	0	3930	376	8	26	0	35	892	35	0	17	358	0	17	639	358	498	665
COLUMBIA HEIGHTS	O	1782	684	0	10	20	38	128	456	28	4	1098	150	41	50	0	4	212	11	2	11	107	0	3	54	35	111	307
PD	C	907	165	0	2	10	33	14	97	9	0	742	113	10	6	0	4	39	11	2	3	103	0	3	52	34	71	291
MN0020400	%	51	24	0	20	50	87	11	21	32	0	68	75	24	12	0	100	18	100	100	27	96	0	100	96	97	64	95
POP. 18,427																												
Crime Rate	R	9670	3711	0	54	108	206	694	2474	151	21	5958	814	222	271	0	21	1150	59	10	59	580	0	16	293	189	602	1666
COON RAPIDS	O	6063	2797	2	37	16	57	254	2361	57	13	3266	266	39	43	0	26	593	47	2	54	260	0	17	264	65	1263	327
PD	C	3108	671	2	4	12	42	46	539	20	6	2437	215	8	12	0	17	86	37	0	19	240	0	6	263	64	1193	277
MN0020500	%	51	24	100	11	75	74	18	23	35	46	75	81	21	28	0	65	15	79	0	35	92	0	35	100	98	94	85
POP. 62,419																												
Crime Rate	R	9713	4481	3	59	25	91	406	3782	91	20	5232	426	62	68	0	41	950	75	3	86	416	0	27	422	104	2023	523
FRIDLEY	O	3334	1370	0	30	29	39	181	1029	60	2	1964	180	77	145	0	29	329	12	3	25	52	0	9	108	21	783	191
PD	C	1526	378	0	9	10	33	24	290	11	1	1148	112	18	27	0	24	35	10	3	13	51	0	4	108	20	586	137
MN0020600	%	46	28	0	30	34	85	13	28	18	50	58	62	23	19	0	83	11	83	100	52	98	0	44	100	95	75	72
POP. 25,857																												
Crime Rate	R	12893	5298	0	116	112	150	700	3979	232	7	7595	696	297	560	0	112	1272	46	11	96	201	0	34	417	81	3028	738
LINO LAKES	O	844	234	0	1	0	14	41	168	7	3	610	58	6	39	0	6	84	5	1	15	145	0	2	91	32	55	71
PD	C	569	75	0	1	0	13	8	48	3	2	494	56	5	7	0	6	19	5	0	11	144	0	2	91	32	46	70
MN0020700	%	67	32	0	100	0	93	20	29	43	67	81	97	83	18	0	100	23	100	0	73	99	0	100	100	100	84	99
POP. 20,953																												
Crime Rate	R	4028	1116	0	4	0	66	195	801	33	14	2911	276	28	186	0	28	400	23	4	71	692	0	9	434	152	262	338

* Agency did not report all 12 months O=Number of offenses C=Offenses Cleared

R=Crime Rate per 100,000 %=Perentage Cleared

TABLE 46
Offenses, Clearances, Percent Cleared and Crime Rate by Agency - 2011

County/City		Grand Total	Total Part 1	Murder	Rape	Rob-bery	Aggra-vated Assault	Burg-lary	Larc-eny	Motor Vehicle Theft	Arson	Total Part 2	Other Assaults	Forgery/ Counter-feiting	Fraud	Embe-zzle-ment	Stolen Property	Vand-alism	Weap-ons	Prosti-tution	Other Sex Offen.	Narc-otics	Gamb-ling	Family/ Children	D.U.I.	Liquor Laws	Disor-derly Cond.	Other Offen-ses
SPRING LAKE PARK	O	867	352	0	3	4	13	38	274	17	3	515	79	19	41	0	13	100	6	0	4	21	0	2	58	16	100	56
PD	C	245	51	0	0	0	7	3	32	7	2	194	30	4	8	0	12	4	1	0	2	14	0	0	58	16	9	36
MN0020800	%	28	14	0	0	0	54	8	12	41	67	38	38	21	20	0	92	4	17	0	50	67	0	0	100	100	9	64
POP. 6,577																												
Crime Rate	R	13182	5351	0	45	60	197	577	4166	258	45	7830	1201	288	623	0	197	1520	91	0	60	319	0	30	881	243	1520	851
RAMSEY	O	1331	568	0	7	4	8	55	480	13	1	763	102	8	85	0	5	230	9	1	13	34	0	0	71	10	136	59
PD	C	576	140	0	7	0	6	11	111	5	0	436	97	2	8	0	4	28	9	1	4	33	0	0	71	10	121	48
MN0021300	%	43	25	0	100	0	75	20	23	38	0	57	95	25	9	0	80	12	100	100	31	97	0	0	100	100	89	81
POP. 24,681																												
Crime Rate	R	5392	2301	0	28	16	32	222	1944	52	4	3091	413	32	344	0	20	931	36	4	52	137	0	0	287	40	551	239
HILLTOP	O	257	82	0	2	3	11	11	51	4	0	175	27	3	7	0	1	24	2	0	5	29	0	1	5	9	30	32
PD	C	160	25	0	1	1	11	0	12	0	0	135	23	0	3	0	1	9	1	0	0	28	0	1	5	9	23	32
MN002140X	%	62	30	0	50	33	100	0	24	0	0	77	85	0	43	0	100	38	50	0	0	97	0	100	100	100	77	100
POP. 680																												
Crime Rate	R	37794	12059	0	294	441	1618	1618	7500	588	0	25735	3971	441	1029	0	147	3529	294	0	735	4265	0	147	735	1324	4412	4706
ST. FRANCIS	O	486	156	0	9	0	7	19	110	7	4	330	31	9	16	0	2	67	5	0	12	30	0	0	24	7	86	41
PD	C	276	49	0	4	0	5	6	32	2	0	227	28	1	2	0	2	10	3	0	3	29	0	0	24	7	79	39
MN0021500	%	57	31	0	44	0	71	32	29	29	0	69	90	11	13	0	100	15	60	0	25	97	0	0	100	100	92	95
POP. 7,644																												
Crime Rate	R	6357	2040	0	117	0	91	248	1439	91	52	4317	405	117	209	0	26	876	65	0	156	392	0	0	313	91	1125	536
BECKER	O	1595	554	0	6	3	18	65	436	23	3	1041	124	24	81	0	7	119	19	0	16	78	0	93	134	60	94	192
COUNTY TOTAL	C	959	218	0	4	0	14	13	178	9	0	741	83	5	47	0	6	52	19	0	9	68	0	1	133	59	86	173
	%	60	39	0	67	0	78	20	41	39	0	71	67	21	58	0	86	44	100	0	56	87	0	1	99	98	91	90
POP. 32,288																												
Crime Rate	R	4939	1715	0	18	9	55	201	1350	71	9	3224	384	74	250	0	21	368	58	0	49	241	0	288	415	185	291	594
BECKER	O	632	134	0	3	1	10	38	65	14	3	498	68	1	28	0	2	31	4	0	7	40	0	93	73	32	48	71
SHERIFF	C	354	41	0	2	0	10	9	14	6	0	313	39	0	9	0	2	16	4	0	2	34	0	1	72	31	42	61
MN0030000	%	56	31	0	67	0	100	24	22	43	0	63	57	0	32	0	100	52	100	0	29	85	0	1	99	97	88	86
POP. 23,959																												
Crime Rate	R	2637	559	0	12	4	41	158	271	58	12	2078	283	4	116	0	8	129	16	0	29	166	0	388	304	133	200	296
DETROIT LAKES	O	963	420	0	3	2	8	27	371	9	0	543	56	23	53	0	5	88	15	0	9	38	0	0	61	28	46	121
PD	C	605	177	0	2	0	4	4	164	3	0	428	44	5	38	0	4	36	15	0	7	34	0	0	61	28	44	112
MN0030100	%	63	42	0	67	0	50	15	44	33	0	79	79	22	72	0	80	41	100	0	78	89	0	0	100	100	96	93
POP. 8,329																												
Crime Rate	R	11562	5042	0	36	24	96	324	4454	108	0	6519	672	276	636	0	60	1056	180	0	108	456	0	0	732	336	552	1452
BELTRAMI	O	5396	1677	0	33	7	76	247	1250	62	2	3719	577	64	225	8	20	397	48	0	48	161	1	135	318	320	589	808
COUNTY TOTAL	C	2978	577	0	16	4	52	49	428	27	1	2401	354	6	79	3	10	93	29	0	26	139	0	60	314	314	328	646
	%	55	34	0	48	57	68	20	34	44	50	65	61	9	35	38	50	23	60	0	54	86	0	44	99	98	56	80
POP. 44,838																												
Crime Rate	R	12034	3740	0	73	15	169	550	2787	138	4	8294	1286	142	501	17	44	885	107	0	107	359	2	301	709	713	1313	1802
BELTRAMI	O	2048	481	0	12	1	36	138	271	21	2	1567	283	12	81	1	9	130	29	0	20	79	0	41	243	64	217	358
SHERIFF	C	1188	119	0	4	1	28	22	51	12	1	1069	187	2	29	0	4	42	19	0	12	68	0	23	240	62	109	272
MN0040000	%	58	25	0	33	100	78	16	19	57	50	68	66	17	36	0	44	32	66	0	60	86	0	56	99	97	50	76
POP. 30,137																												
Crime Rate	R	6795	1596	0	39	3	119	457	899	69	6	5199	939	39	268	3	29	431	96	0	66	262	0	136	806	212	720	1187
BEMIDJI	O	3209	1156	0	21	6	39	105	944	41	0	2053	283	52	137	6	8	256	18	0	26	78	0	92	70	253	346	428
PD	C	1733	447	0	12	3	24	26	367	15	0	1286	161	4	45	2	6	48	10	0	14	68	0	37	69	251	212	359
MN0040100	%	54	39	0	57	50	62	25	39	37	0	63	57	8	33	33	75	19	56	0	54	87	0	40	99	99	61	84
POP. 13,911																												
Crime Rate	R	23068	8309	0	150	43	280	754	6785	294	0	14758	2034	373	984	43	57	1840	129	0	186	560	0	661	503	1818	2487	3076

* Agency did not report all 12 months O=Number of offenses C=Offenses Cleared

R=Crime Rate per 100,000 %=Perentage Cleared

TABLE 46
Offenses, Clearances, Percent Cleared and Crime Rate by Agency - 2011

County/City		Grand Total	Total Part 1	Murder	Rape	Rob-bery	Aggra-vated Assault	Burg-lary	Larc-eny	Motor Vehicle Theft	Arson	Total Part 2	Other Assaults	Forgery/ Counter-feiting	Fraud	Embe-zzle-ment	Stolen Property	Vand-alism	Weap-ons	Prosti-tution	Other Sex Offen.	Narc-otics	Gamb-ling	Family/ Children	D.U.I.	Liquor Laws	Disor-derly Cond.	Other Offen-ses
BLACKDUCK PD	O	139	40	0	0	0	1	4	35	0	0	99	11	0	7	1	3	11	1	0	2	4	1	2	5	3	26	22
PD	C	57	11	0	0	0	0	1	10	0	0	46	6	0	5	1	0	3	0	0	0	3	0	0	5	1	7	15
MN0040200	%	41	28	0	0	0	0	25	29	0	0	46	55	0	71	100	0	27	0	0	0	75	0	0	100	33	27	68
POP. 790																												
Crime Rate	R	17594	5063	0	0	0	126	506	4430	0	0	12531	1392	0	886	126	379	1392	126	0	253	506	126	253	632	379	3291	2784
BENTON	O	1295	406	0	13	2	14	76	275	23	3	889	162	3	50	0	2	221	5	0	4	42	0	2	101	18	178	101
COUNTY TOTAL	C	580	90	0	6	1	11	10	57	4	1	490	118	1	12	0	2	27	3	0	2	41	0	0	100	18	111	55
	%	45	22	0	46	50	79	13	21	17	33	55	73	33	24	0	100	12	60	0	50	98	0	0	99	100	62	54
POP. 29,354																												
Crime Rate	R	4411	1383	0	44	6	47	258	936	78	10	3028	551	10	170	0	6	752	17	0	13	143	0	6	344	61	606	344
BENTON	O	761	292	0	12	0	12	51	194	20	3	469	120	3	40	0	1	82	4	0	4	32	0	2	66	8	43	64
SHERIFF	C	309	58	0	5	0	9	6	33	4	1	251	80	1	7	0	1	4	2	0	2	31	0	0	65	8	18	32
MN0050000	%	41	20	0	42	0	75	12	17	20	33	54	67	33	18	0	100	5	50	0	50	97	0	0	98	100	42	50
POP. 17,224																												
Crime Rate	R	4418	1695	0	69	0	69	296	1126	116	17	2722	696	17	232	0	5	476	23	0	23	185	0	11	383	46	249	371
SAUK RAPIDS	O	534	114	0	1	2	2	25	81	3	0	420	42	0	10	0	1	139	1	0	0	10	0	0	35	10	135	37
PD	C	271	32	0	1	1	2	4	24	0	0	239	38	0	5	0	1	23	1	0	0	10	0	0	35	10	93	23
MN0050200	%	51	28	0	100	50	100	16	30	0	0	57	90	0	50	0	100	17	100	0	0	100	0	0	100	100	69	62
POP. 12,130																												
Crime Rate	R	4402	939	0	8	16	16	206	667	24	0	3462	346	0	82	0	8	1145	8	0	0	82	0	0	288	82	1112	305
BIG STONE	O	176	66	0	1	0	5	22	36	2	0	110	17	0	18	0	0	24	1	1	0	7	0	0	10	11	9	12
COUNTY TOTAL	C	109	29	0	1	0	5	14	7	2	0	80	15	0	12	0	0	12	1	0	0	5	0	0	10	10	7	8
	%	62	44	0	100	0	100	64	19	100	0	73	88	0	67	0	0	50	100	0	0	71	0	0	100	91	78	67
POP. 5,202																												
Crime Rate	R	3383	1268	0	19	0	96	422	692	38	0	2114	326	0	346	0	0	461	19	19	0	134	0	0	192	211	173	230
BIG STONE	O	132	50	0	1	0	5	19	25	0	0	82	11	0	11	0	0	19	1	0	0	6	0	0	8	8	8	10
SHERIFF	C	80	20	0	1	0	5	13	1	0	0	60	10	0	8	0	0	8	1	0	0	5	0	0	8	7	6	7
MN0060000	%	61	40	0	100	0	100	68	4	0	0	73	91	0	73	0	0	42	100	0	0	83	0	0	100	88	75	70
POP. 3,291																												
Crime Rate	R	4010	1519	0	30	0	151	577	759	0	0	2491	334	0	334	0	0	577	30	0	0	182	0	0	243	243	243	303
ORTONVILLE	O	44	16	0	0	0	0	3	11	2	0	28	6	0	7	0	0	5	0	1	0	1	0	0	2	3	1	2
PD	C	29	9	0	0	0	0	1	6	2	0	20	5	0	4	0	0	4	0	0	0	0	0	0	2	3	1	1
MN0060100	%	66	56	0	0	0	0	33	55	100	0	71	83	0	57	0	0	80	0	0	0	0	0	0	100	100	100	50
POP. 1,911																												
Crime Rate	R	2302	837	0	0	0	0	156	575	104	0	1465	313	0	366	0	0	261	0	52	0	52	0	0	104	156	52	104
BLUE EARTH	O	6672	2243	1	26	21	60	473	1579	69	14	4429	583	119	278	0	24	669	27	3	73	309	0	77	294	388	489	1096
COUNTY TOTAL	C	3205	579	1	7	8	47	63	436	12	5	2626	296	43	80	0	17	67	14	2	23	265	0	8	294	385	153	979
	%	48	26	100	27	38	78	13	28	17	36	59	51	36	29	0	71	10	52	67	32	86	0	10	100	99	31	89
POP. 61,547																												
Crime Rate	R	10840	3644	1	42	34	97	768	2565	112	22	7196	947	193	451	0	38	1086	43	4	118	502	0	125	477	630	794	1780
BLUE EARTH	O	1236	188	0	3	0	7	59	102	16	1	1048	51	4	35	0	6	48	4	1	18	35	0	13	98	35	32	668
SHERIFF	C	889	32	0	3	0	4	14	9	1	1	857	19	0	4	0	6	8	3	0	2	32	0	3	98	34	10	638
MN0070000	%	72	17	0	100	0	57	24	9	6	100	82	37	0	11	0	100	17	75	0	11	91	0	23	100	97	31	96
POP. 17,903																												
Crime Rate	R	6903	1050	0	16	0	39	329	569	89	5	5853	284	22	195	0	33	268	22	5	100	195	0	72	547	195	178	3731
MANKATO	O	5084	1963	1	22	21	49	390	1419	50	11	3121	488	112	214	0	14	580	21	2	49	254	0	60	170	344	428	385
PD	C	2165	535	1	4	8	40	47	420	11	4	1630	250	43	70	0	8	54	9	2	20	216	0	5	170	342	131	310
MN0070100	%	43	27	100	18	38	82	12	30	22	36	52	51	38	33	0	57	9	43	100	41	85	0	8	100	99	31	81
POP. 36,921																												
Crime Rate	R	13769	5316	2	59	56	132	1056	3843	135	29	8453	1321	303	579	0	37	1570	56	5	132	687	0	162	460	931	1159	1042

* Agency did not report all 12 months O=Number of offenses C=Offenses Cleared

R=Crime Rate per 100,000 %=Perentage Cleared

TABLE 46
Offenses, Clearances, Percent Cleared and Crime Rate by Agency - 2011

County/City		Grand Total	Total Part 1	Murder	Rape	Rob-bery	Aggra-vated Assault	Burg-lary	Larc-eny	Motor Vehicle Theft	Arson	Total Part 2	Other Assaults	Forgery/ Counter-feiting	Fraud	Embe-zzle-ment	Stolen Property	Vand-alism	Weap-ons	Prosti-tution	Other Sex Offen.	Narc-otics	Gamb-ling	Family/ Children	D.U.I.	Liquor Laws	Disor-derly Cond.	Other Offen-ses
MAPLETON	O	102	25	0	1	0	1	3	19	1	0	77	15	2	16	0	2	9	1	0	2	6	0	1	5	2	5	11
PD	C	44	4	0	0	0	0	0	4	0	0	40	7	0	4	0	2	2	1	0	1	6	0	0	5	2	3	7
MN0070200	%	43	16	0	0	0	0	0	21	0	0	52	47	0	25	0	100	22	100	0	50	100	0	0	100	100	60	64
POP. 1,672																												
Crime Rate	R	6100	1495	0	59	0	59	179	1136	59	0	4605	897	119	956	0	119	538	59	0	119	358	0	59	299	119	299	657
EAGLE LAKE	O	95	30	0	0	0	2	6	21	1	0	65	12	0	5	0	1	6	0	0	3	4	0	1	8	1	8	16
PD	C	43	4	0	0	0	2	1	1	0	0	39	8	0	1	0	0	1	0	0	0	2	0	0	8	1	5	13
MN0070400	%	45	13	0	0	0	100	17	5	0	0	60	67	0	20	0	0	17	0	0	0	50	0	0	100	100	63	81
POP. 2,416																												
Crime Rate	R	3932	1241	0	0	0	82	248	869	41	0	2690	496	0	206	0	41	248	0	0	124	165	0	41	331	41	331	662
LAKE CRYSTAL	O	155	37	0	0	0	1	15	18	1	2	118	17	1	8	0	1	26	1	0	1	10	0	2	13	6	16	16
PD	C	64	4	0	0	0	1	1	2	0	0	60	12	0	1	0	1	2	1	0	0	9	0	0	13	6	4	11
MN0070500	%	41	11	0	0	0	100	7	11	0	0	51	71	0	13	0	100	8	100	0	0	90	0	0	100	100	25	69
POP. 2,635																												
Crime Rate	R	5882	1404	0	0	0	37	569	683	37	75	4478	645	37	303	0	37	986	37	0	37	379	0	75	493	227	607	607
BROWN	O	918	289	0	1	0	5	97	184	2	0	629	94	7	44	0	3	116	0	0	18	37	0	3	66	39	99	103
COUNTY TOTAL	C	522	61	0	1	0	3	15	41	1	0	461	88	4	8	0	3	15	0	0	15	37	0	3	62	39	89	98
	%	57	21	0	100	0	60	15	22	50	0	73	94	57	18	0	100	13	0	0	83	100	0	100	94	100	90	95
POP. 25,482																												
Crime Rate	R	3602	1134	0	3	0	19	380	722	7	0	2468	368	27	172	0	11	455	0	0	70	145	0	11	259	153	388	404
BROWN*	O	21	2	0	0	0	2	0	0	0	0	19	4	0	5	0	0	1	0	0	1	0	0	0	4	0	0	4
SHERIFF	C	1	0	0	0	0	0	0	0	0	0	1	1	0	0	0	0	0	0	0	0	0	0	0	0	0	0	0
MN0080000	%	5	0	0	0	0	0	0	0	0	0	5	25	0	0	0	0	0	0	0	0	0	0	0	0	0	0	0
POP. 7,173																												
Crime Rate	R	292	27	0	0	0	27	0	0	0	0	264	55	0	69	0	0	13	0	0	13	0	0	0	55	0	0	55
NEW ULM	O	897	287	0	1	0	3	97	184	2	0	610	90	7	39	0	3	115	0	0	17	37	0	3	62	39	99	99
PD	C	521	61	0	1	0	3	15	41	1	0	460	87	4	8	0	3	15	0	0	15	37	0	3	62	39	89	98
MN0080100	%	58	21	0	100	0	100	15	22	50	0	75	97	57	21	0	100	13	0	0	88	100	0	100	100	100	90	99
POP. 12,843																												
Crime Rate	R	6984	2234	0	7	0	23	755	1432	15	0	4749	700	54	303	0	23	895	0	0	132	288	0	23	482	303	770	770
SLEEPY EYE*	O	0	0	0	0	0	0	0	0	0	0	0	0	0	0	0	0	0	0	0	0	0	0	0	0	0	0	0
PD	C	0	0	0	0	0	0	0	0	0	0	0	0	0	0	0	0	0	0	0	0	0	0	0	0	0	0	0
MN0080200	%	0	0	0	0	0	0	0	0	0	0	0	0	0	0	0	0	0	0	0	0	0	0	0	0	0	0	0
POP. 3,363																												
Crime Rate	R	0	0	0	0	0	0	0	0	0	0	0	0	0	0	0	0	0	0	0	0	0	0	0	0	0	0	0
SPRINGFIELD*	O	0	0	0	0	0	0	0	0	0	0	0	0	0	0	0	0	0	0	0	0	0	0	0	0	0	0	0
PD	C	0	0	0	0	0	0	0	0	0	0	0	0	0	0	0	0	0	0	0	0	0	0	0	0	0	0	0
MN0080300	%	0	0	0	0	0	0	0	0	0	0	0	0	0	0	0	0	0	0	0	0	0	0	0	0	0	0	0
POP. 2,103																												
Crime Rate	R	0	0	0	0	0	0	0	0	0	0	0	0	0	0	0	0	0	0	0	0	0	0	0	0	0	0	0
CARLTON	O	2638	944	2	6	4	22	166	707	33	4	1694	281	25	129	0	10	322	11	10	51	114	0	47	113	38	254	289
COUNTY TOTAL	C	861	246	2	1	2	12	32	193	4	0	615	72	3	8	0	6	38	7	10	12	94	0	5	111	32	84	133
	%	33	26	100	17	50	55	19	27	12	0	36	26	12	6	0	60	12	64	100	24	82	0	11	98	84	33	46
POP. 34,603																												
Crime Rate	R	7623	2728	5	17	11	63	479	2043	95	11	4895	812	72	372	0	28	930	31	28	147	329	0	135	326	109	734	835
CARLTON	O	963	335	2	2	1	5	111	196	16	2	628	121	5	53	0	4	61	4	1	22	43	0	11	69	14	86	134
SHERIFF	C	262	51	2	1	1	4	23	18	2	0	211	23	0	2	0	4	5	1	1	4	33	0	1	69	11	11	46
MN0090000	%	27	15	100	50	100	80	21	9	13	0	34	19	0	4	0	100	8	25	100	18	77	0	9	100	79	13	34
POP. 20,541																												
Crime Rate	R	4688	1630	9	9	4	24	540	954	77	9	3057	589	24	258	0	19	296	19	4	107	209	0	53	335	68	418	652

* Agency did not report all 12 months O=Number of offenses C=Offenses Cleared

R=Crime Rate per 100,000 %=Perentage Cleared

TABLE 46
Offenses, Clearances, Percent Cleared and Crime Rate by Agency - 2011

County/City		Grand Total	Total Part 1	Murder	Rape	Rob-bery	Aggra-vated Assault	Burg-lary	Larc-eny	Motor Vehicle Theft	Arson	Total Part 2	Other Assaults	Forgery/ Counter-feiting	Fraud	Embe-zzle-ment	Stolen Property	Vand-alism	Weap-ons	Prosti-tution	Other Sex Offen.	Narc-otics	Gamb-ling	Family/ Children	D.U.I.	Liquor Laws	Disor-derly Cond.	Other Offen-ses
CLOQUET	O	1465	529	0	4	3	13	52	439	16	2	936	132	18	66	0	6	232	5	9	17	67	0	30	32	20	158	144
PD	C	538	182	0	0	1	7	8	165	1	0	356	41	2	6	0	2	30	4	9	7	57	0	3	30	18	68	79
MN0090100	%	37	34	0	0	33	54	15	38	6	0	38	31	11	9	0	33	13	80	100	41	85	0	10	94	90	43	55
POP. 11,486																												
Crime Rate	R	12754	4605	0	34	26	113	452	3822	139	17	8149	1149	156	574	0	52	2019	43	78	148	583	0	261	278	174	1375	1253
MOOSE LAKE	O	210	80	0	0	0	4	3	72	1	0	130	28	2	10	0	0	29	2	0	12	4	0	6	12	4	10	11
PD	C	61	13	0	0	0	1	1	10	1	0	48	8	1	0	0	0	3	2	0	1	4	0	1	12	3	5	8
MN0090200	%	29	16	0	0	0	25	33	14	100	0	37	29	50	0	0	0	10	100	0	8	100	0	17	100	75	50	73
POP. 2,576																												
Crime Rate	R	8152	3105	0	0	0	155	116	2795	38	0	5046	1086	77	388	0	0	1125	77	0	465	155	0	232	465	155	388	427
CARVER	O	3219	1103	1	15	9	37	167	845	22	7	2116	221	22	227	0	5	537	12	2	25	177	0	15	332	118	138	285
COUNTY TOTAL	C	1975	395	1	12	5	37	41	289	7	3	1580	205	10	127	0	4	187	12	2	18	172	0	14	332	116	123	258
	%	61	36	100	80	56	100	25	34	32	43	75	93	45	56	0	80	35	100	100	72	97	0	93	100	98	89	91
POP. 94,570																												
Crime Rate	R	3403	1166	1	15	9	39	176	893	23	7	2237	233	23	240	0	5	567	12	2	26	187	0	15	351	124	145	301
CARVER	O	2351	773	0	5	3	25	130	592	14	4	1578	150	15	205	0	4	442	8	2	22	127	0	8	245	78	94	178
SHERIFF	C	1429	272	0	5	2	25	31	204	3	2	1157	136	6	120	0	3	173	8	2	16	124	0	7	245	77	83	157
MN0100000	%	61	35	0	100	67	100	24	34	21	50	73	91	40	59	0	75	39	100	100	73	98	0	88	100	99	88	88
POP. 69,146																												
Crime Rate	R	3400	1117	0	7	4	36	188	856	20	5	2282	216	21	296	0	5	639	11	2	31	183	0	11	354	112	135	257
CHASKA	O	868	330	1	10	6	12	37	253	8	3	538	71	7	22	0	1	95	4	0	3	50	0	7	87	40	44	107
PD	C	546	123	1	7	3	12	10	85	4	1	423	69	4	7	0	1	14	4	0	2	48	0	7	87	39	40	101
MN0100200	%	63	37	100	70	50	100	27	34	50	33	79	97	57	32	0	100	15	100	0	67	96	0	100	100	98	91	94
POP. 25,424																												
Crime Rate	R	3414	1297	3	39	23	47	145	995	31	11	2116	279	27	86	0	3	373	15	0	11	196	0	27	342	157	173	420
CASS	O	2812	906	2	37	0	18	232	556	61	0	1906	273	6	77	0	9	235	11	3	12	81	0	102	166	60	622	249
SHERIFF	C	1635	335	2	8	0	13	34	249	29	0	1300	178	2	16	0	6	113	5	0	3	55	0	15	163	57	492	195
MN0110000	%	58	37	100	22	0	72	15	45	48	0	68	65	33	21	0	67	48	45	0	25	68	0	15	98	95	79	78
POP. 28,666																												
Crime Rate	R	9809	3160	6	129	0	62	809	1939	212	0	6648	952	20	268	0	31	819	38	10	41	282	0	355	579	209	2169	868
CHIPPEWA	O	474	215	0	5	0	12	13	178	7	0	259	53	3	4	0	4	79	0	0	2	13	0	1	46	8	19	27
COUNTY TOTAL	C	123	28	0	3	0	3	2	19	1	0	95	18	3	4	0	1	3	0	0	1	8	0	0	45	2	5	5
	%	26	13	0	60	0	25	15	11	14	0	37	34	100	100	0	25	4	0	0	50	62	0	0	98	25	26	19
POP. 11,242																												
Crime Rate	R	4216	1912	0	44	0	106	115	1583	62	0	2303	471	26	35	0	35	702	0	0	17	115	0	8	409	71	169	240
CHIPPEWA	O	130	50	0	0	0	8	5	36	1	0	80	28	0	0	0	0	20	0	0	1	2	0	0	10	4	8	7
SHERIFF	C	14	1	0	0	0	1	0	0	0	0	13	0	0	0	0	0	1	0	0	0	0	0	0	9	0	3	0
MN0120000	%	11	2	0	0	0	13	0	0	0	0	16	0	0	0	0	0	5	0	0	0	0	0	0	90	0	38	0
POP. 6,094																												
Crime Rate	R	2133	820	0	0	0	131	82	590	16	0	1312	459	0	0	0	0	328	0	0	16	32	0	0	164	65	131	114
MONTEVIDEO	O	344	165	0	5	0	4	8	142	6	0	179	25	3	4	0	4	59	0	0	1	11	0	1	36	4	11	20
PD	C	109	27	0	3	0	2	2	19	1	0	82	18	3	4	0	1	2	0	0	1	8	0	0	36	2	2	5
MN0120200	%	32	16	0	60	0	50	25	13	17	0	46	72	100	100	0	25	3	0	0	100	73	0	0	100	50	18	25
POP. 5,148																												
Crime Rate	R	6682	3205	0	97	0	77	155	2758	116	0	3477	485	58	77	0	77	1146	0	0	19	213	0	19	699	77	213	388
CHISAGO	O	2681	1114	0	19	4	27	138	879	46	1	1567	174	19	101	1	5	138	6	0	18	113	1	56	176	118	190	451
COUNTY TOTAL	C	1130	216	0	6	0	19	11	167	13	0	914	142	3	26	0	4	22	5	0	10	97	0	29	171	112	95	198
	%	42	19	0	32	0	70	8	19	28	0	58	82	16	26	0	80	16	83	0	56	86	0	52	97	95	50	44
POP. 51,646																												
Crime Rate	R	5191	2156	0	36	7	52	267	1701	89	1	3034	336	36	195	1	9	267	11	0	34	218	1	108	340	228	367	873

* Agency did not report all 12 months O=Number of offenses C=Offenses Cleared

R=Crime Rate per 100,000 %=Perentage Cleared

TABLE 46
Offenses, Clearances, Percent Cleared and Crime Rate by Agency - 2011

County/City		Grand Total	Total Part 1	Murder	Rape	Rob-bery	Aggra-vated Assault	Burg-lary	Larc-eny	Motor Vehicle Theft	Arson	Total Part 2	Other Assaults	Forgery/ Counter-feiting	Fraud	Embe-zzle-ment	Stolen Property	Vand-alism	Weap-ons	Prosti-tution	Other Sex Offen.	Narc-otics	Gamb-ling	Family/ Children	D.U.I.	Liquor Laws	Disor-derly Cond.	Other Offen-ses
CHISAGO	O	1164	458	0	4	2	10	76	345	21	0	706	67	6	38	0	3	40	3	0	5	36	1	4	74	75	46	308
SHERIFF	C	443	79	0	2	0	7	6	61	3	0	364	49	0	9	0	2	9	3	0	3	34	0	2	71	73	25	84
MN0130000	%	38	17	0	50	0	70	8	18	14	0	52	73	0	24	0	67	23	100	0	60	94	0	50	96	97	54	27
POP. 24,112																												
Crime Rate	R	4827	1899	0	16	8	41	315	1430	87	0	2928	277	24	157	0	12	165	12	0	20	149	4	16	306	311	190	1277
NORTH BRANCH	O	617	294	0	4	1	6	25	249	8	1	323	49	8	15	0	1	29	1	0	7	24	0	50	23	14	37	65
PD	C	336	102	0	2	0	6	5	83	6	0	234	49	1	4	0	1	7	1	0	5	24	0	26	23	14	22	57
MN0130500	%	54	35	0	50	0	100	20	33	75	0	72	100	13	27	0	100	24	100	0	71	100	0	52	100	100	59	88
POP. 10,732																												
Crime Rate	R	5749	2739	0	37	9	55	232	2320	74	9	3009	456	74	139	0	9	270	9	0	65	223	0	465	214	130	344	605
WYOMING	O	336	166	0	3	1	3	7	143	9	0	170	11	1	15	0	1	6	0	0	1	27	0	0	55	5	33	15
PD	C	87	3	0	1	0	1	0	0	1	0	84	8	0	0	0	1	0	0	0	0	13	0	0	53	1	3	5
MN0130800	%	26	2	0	33	0	33	0	0	11	0	49	73	0	0	0	100	0	0	0	0	48	0	0	96	20	9	33
POP. 8,148																												
Crime Rate	R	4123	2037	0	36	12	36	85	1755	110	0	2086	135	12	184	0	12	73	0	0	12	331	0	0	675	61	405	184
LAKES AREA	O	564	196	0	8	0	8	30	142	8	0	368	47	4	33	1	0	63	2	0	5	26	0	2	24	24	74	63
PD	C	264	32	0	1	0	5	0	23	3	0	232	36	2	13	0	0	6	1	0	2	26	0	1	24	24	45	52
MN0130900	%	47	16	0	13	0	63	0	16	38	0	63	77	50	39	0	0	10	50	0	40	100	0	50	100	100	61	83
POP. 8,654																												
Crime Rate	R	6517	2264	0	92	0	92	346	1640	92	0	4252	543	46	381	11	0	727	23	0	57	300	0	23	277	277	855	727
CLAY	O	3806	1075	0	17	13	21	125	842	50	7	2731	350	9	156	0	15	511	15	0	35	196	0	28	380	241	422	373
COUNTY TOTAL	C	1673	234	0	8	4	10	15	186	5	6	1439	180	3	9	0	9	53	9	0	7	157	0	6	373	222	155	256
	%	44	22	0	47	31	48	12	22	10	86	53	51	33	6	0	60	10	60	0	20	80	0	21	98	92	37	69
POP. 57,349																												
Crime Rate	R	6636	1874	0	29	22	36	217	1468	87	12	4762	610	15	272	0	26	891	26	0	61	341	0	48	662	420	735	650
CLAY	O	382	80	0	1	0	3	18	51	3	4	302	25	4	18	0	0	59	2	0	4	12	0	11	72	21	33	41
SHERIFF	C	177	15	0	1	0	1	4	5	0	4	162	16	1	5	0	0	4	1	0	1	8	0	2	70	19	11	24
MN0140000	%	46	19	0	100	0	33	22	10	0	100	54	64	25	28	0	0	7	50	0	25	67	0	18	97	90	33	59
POP. 16,288																												
Crime Rate	R	2345	491	0	6	0	18	110	313	18	24	1854	153	24	110	0	0	362	12	0	24	73	0	67	442	128	202	251
DILWORTH	O	301	123	0	1	0	1	6	108	7	0	178	35	1	15	0	0	34	0	0	3	11	0	4	17	6	27	25
PD	C	99	39	0	1	0	0	1	33	4	0	60	19	0	1	0	0	3	0	0	1	3	0	1	17	1	1	13
MN0140200	%	33	32	0	100	0	0	17	31	57	0	34	54	0	7	0	0	9	0	0	33	27	0	25	100	17	4	52
POP. 3,787																												
Crime Rate	R	7948	3247	0	26	0	26	158	2851	184	0	4700	924	26	396	0	0	897	0	0	79	290	0	105	448	158	712	660
MOORHEAD	O	3123	872	0	15	13	17	101	683	40	3	2251	290	4	123	0	15	418	13	0	28	173	0	13	291	214	362	307
PD	C	1397	180	0	6	4	9	10	148	1	2	1217	145	2	3	0	9	46	8	0	5	146	0	3	286	202	143	219
MN0140400	%	45	21	0	40	31	53	10	22	3	67	54	50	50	2	0	60	11	62	0	18	84	0	23	98	94	40	71
POP. 37,274																												
Crime Rate	R	8378	2339	0	40	34	45	270	1832	107	8	6039	778	10	329	0	40	1121	34	0	75	464	0	34	780	574	971	823
CLEARWATER	O	881	215	0	11	1	10	62	123	7	1	666	94	1	68	0	3	72	3	2	9	12	0	109	29	12	92	160
SHERIFF	C	589	54	0	9	1	9	14	20	1	0	535	75	0	62	0	1	14	1	2	5	8	0	107	29	12	82	137
MN0150000	%	67	25	0	82	100	90	23	16	14	0	80	80	0	91	0	33	19	33	100	56	67	0	98	100	100	89	86
POP. 8,230																												
Crime Rate	R	10704	2612	0	133	12	121	753	1494	85	12	8092	1142	12	826	0	36	874	36	24	109	145	0	1324	352	145	1117	1944
COOK	O	459	171	0	4	0	5	25	135	2	0	288	43	8	18	0	2	43	12	0	5	33	0	4	32	13	31	44
SHERIFF	C	126	27	0	0	0	1	1	25	0	0	99	17	0	1	0	0	1	2	0	1	28	0	2	26	11	3	7
MN0160000	%	27	16	0	0	0	20	4	19	0	0	34	40	0	6	0	0	2	17	0	20	85	0	50	81	85	10	16
POP. 5,502																												
Crime Rate	R	8342	3107	0	72	0	90	454	2453	36	0	5234	781	145	327	0	36	781	218	0	90	599	0	72	581	236	563	799

* Agency did not report all 12 months O=Number of offenses C=Offenses Cleared

R=Crime Rate per 100,000 %=Perentage Cleared

TABLE 46
Offenses, Clearances, Percent Cleared and Crime Rate by Agency - 2011

County/City		Grand Total	Total Part 1	Murder	Rape	Rob-bery	Aggra-vated Assault	Burg-lary	Larc-eny	Motor Vehicle Theft	Arson	Total Part 2	Other Assaults	Forgery/ Counter-feiting	Fraud	Embe-zzle-ment	Stolen Property	Vand-alism	Weap-ons	Prosti-tution	Other Sex Offen.	Narc-otics	Gamb-ling	Family/ Children	D.U.I.	Liquor Laws	Disor-derly Cond.	Other Offen-ses
COTTONWOOD	O	759	173	0	5	0	12	33	111	11	1	586	65	8	52	0	2	81	2	0	4	16	0	3	47	17	177	112
COUNTY TOTAL	C	491	57	0	4	0	12	8	27	6	0	434	60	3	26	0	2	14	2	0	4	14	0	2	46	16	159	86
	%	65	33	0	80	0	100	24	24	55	0	74	92	38	50	0	100	17	100	0	100	88	0	67	98	94	90	77
POP. 11,020																												
Crime Rate	R	6887	1569	0	45	0	108	299	1007	99	9	5317	589	72	471	0	18	735	18	0	36	145	0	27	426	154	1606	1016
COTTONWOOD	O	173	43	0	1	0	1	11	26	3	1	130	19	0	8	0	0	12	0	0	1	7	0	1	24	6	20	32
SHERIFF	C	93	12	0	1	0	1	3	6	1	0	81	15	0	2	0	0	3	0	0	1	6	0	0	23	5	12	14
MN0170000	%	54	28	0	100	0	100	27	23	33	0	62	79	0	25	0	0	25	0	0	100	86	0	0	96	83	60	44
POP. 5,041																												
Crime Rate	R	3431	853	0	19	0	19	218	515	59	19	2578	376	0	158	0	0	238	0	0	19	138	0	19	476	119	396	634
MOUNTAIN LAKE*	O	0	0	0	0	0	0	0	0	0	0	0	0	0	0	0	0	0	0	0	0	0	0	0	0	0	0	0
PD	C	0	0	0	0	0	0	0	0	0	0	0	0	0	0	0	0	0	0	0	0	0	0	0	0	0	0	0
MN0170100	%	0	0	0	0	0	0	0	0	0	0	0	0	0	0	0	0	0	0	0	0	0	0	0	0	0	0	0
POP. 1,878																												
Crime Rate	R	0	0	0	0	0	0	0	0	0	0	0	0	0	0	0	0	0	0	0	0	0	0	0	0	0	0	0
WINDOM	O	586	130	0	4	0	11	22	85	8	0	456	46	8	44	0	2	69	2	0	3	9	0	2	23	11	157	80
PD	C	398	45	0	3	0	11	5	21	5	0	353	45	3	24	0	2	11	2	0	3	8	0	2	23	11	147	72
MN0170200	%	68	35	0	75	0	100	23	25	63	0	77	98	38	55	0	100	16	100	0	100	89	0	100	100	100	94	90
POP. 4,101																												
Crime Rate	R	14289	3169	0	97	0	268	536	2072	195	0	11119	1121	195	1072	0	48	1682	48	0	73	219	0	48	560	268	3828	1950
CROW WING	O	4358	1635	1	34	7	52	248	1242	49	2	2723	395	44	258	1	16	597	12	1	63	197	0	29	217	106	336	451
COUNTY TOTAL	C	2554	628	1	22	5	39	57	487	15	2	1926	310	28	138	0	16	209	7	0	35	191	0	21	217	102	263	389
	%	59	38	100	65	71	75	23	39	31	100	71	78	64	53	0	100	35	58	0	56	97	0	72	100	96	78	86
POP. 63,525																												
Crime Rate	R	6860	2573	1	53	11	81	390	1955	77	3	4286	621	69	406	1	25	939	18	1	99	310	0	45	341	166	528	709
CROW WING	O	1122	471	1	6	1	14	119	305	24	1	651	96	1	37	1	7	223	2	1	27	56	0	7	57	25	20	91
SHERIFF	C	644	180	1	2	1	13	36	120	6	1	464	76	1	17	0	7	124	2	0	11	54	0	5	57	24	20	66
MN0180000	%	57	38	100	33	100	93	30	39	25	100	71	79	100	46	0	100	56	100	0	41	96	0	71	100	96	100	73
POP. 38,753																												
Crime Rate	R	2895	1215	2	15	2	36	307	787	61	2	1679	247	2	95	2	18	575	5	2	69	144	0	18	147	64	51	234
BRAINERD	O	2366	732	0	22	5	33	118	532	21	1	1634	250	38	165	0	9	293	7	0	31	80	0	20	97	59	277	308
PD	C	1393	200	0	18	3	24	19	126	9	1	1193	198	27	111	0	9	76	4	0	22	78	0	15	97	56	216	284
MN0180100	%	59	27	0	82	60	73	16	24	43	100	73	79	71	67	0	100	26	57	0	71	98	0	75	100	95	78	92
POP. 13,779																												
Crime Rate	R	17171	5312	0	159	36	239	856	3860	152	7	11858	1814	275	1197	0	65	2126	50	0	224	580	0	145	703	428	2010	2235
CROSBY	O	153	38	0	0	0	2	7	27	2	0	115	22	2	1	0	0	27	0	0	2	14	0	0	7	3	16	21
PD	C	88	8	0	0	0	2	0	6	0	0	80	20	0	0	0	0	4	0	0	1	14	0	0	7	3	11	20
MN0180200	%	58	21	0	0	0	100	0	22	0	0	70	91	0	0	0	0	15	0	0	50	100	0	0	100	100	69	95
POP. 2,245																												
Crime Rate	R	6815	1692	0	0	0	89	311	1202	89	0	5122	979	89	44	0	0	1202	0	0	89	623	0	0	311	133	712	935
BAXTER	O	717	394	0	6	1	3	4	378	2	0	323	27	3	55	0	0	54	3	0	3	47	0	2	56	19	23	31
PD	C	429	240	0	2	1	0	2	235	0	0	189	16	0	10	0	0	5	1	0	1	45	0	1	56	19	16	19
MN0180500	%	60	61	0	33	100	0	50	62	0	0	59	59	0	18	0	0	9	33	0	33	96	0	50	100	100	70	61
POP. 8,748																												
Crime Rate	R	8196	4503	0	68	11	34	45	4320	22	0	3692	308	34	628	0	0	617	34	0	34	537	0	22	640	217	262	354
DAKOTA	O	21250	9113	1	100	100	396	1186	7014	285	31	12137	1264	216	1680	3	83	2596	162	11	282	1287	1	127	1555	461	1227	1182
COUNTY TOTAL	C	8585	2178	1	43	33	283	100	1674	40	4	6407	908	57	238	2	58	247	96	10	127	1109	1	78	1474	436	805	761
	%	40	24	100	43	33	71	8	24	14	13	53	72	26	14	67	70	10	59	91	45	86	100	61	95	95	66	64
POP. 399,710																												
Crime Rate	R	5316	2279	0	25	25	99	296	1754	71	7	3036	316	54	420	0	20	649	40	2	70	321	0	31	389	115	306	295

* Agency did not report all 12 months O=Number of offenses C=Offenses Cleared

R=Crime Rate per 100,000 %=Perentage Cleared

TABLE 46
Offenses, Clearances, Percent Cleared and Crime Rate by Agency - 2011

County/City		Grand Total	Total Part 1	Murder	Rape	Rob-bery	Aggra-vated Assault	Burg-lary	Larc-eny	Motor Vehicle Theft	Arson	Total Part 2	Other Assaults	Forgery/ Counter-feiting	Fraud	Embe-zzle-ment	Stolen Property	Vand-alism	Weap-ons	Prosti-tution	Other Sex Offen.	Narc-otics	Gamb-ling	Family/ Children	D.U.I.	Liquor Laws	Disor-derly Cond.	Other Offen-ses
DAKOTA	O	1028	188	0	1	1	38	45	95	6	2	840	52	3	192	0	5	71	7	0	16	108	0	9	160	14	72	131
SHERIFF	C	467	45	0	0	0	26	1	17	1	0	422	39	0	15	0	1	27	3	0	4	71	0	7	134	12	61	48
MN0190000	%	45	24	0	0	0	68	2	18	17	0	50	75	0	8	0	20	38	43	0	25	66	0	78	84	86	85	37
POP. 18,282																												
Crime Rate	R	5623	1028	0	5	5	207	246	519	32	10	4594	284	16	1050	0	27	388	38	0	87	590	0	49	875	76	393	716
BURNSVILLE	O	3295	1814	1	27	24	78	214	1419	46	5	1481	144	32	263	0	16	359	32	5	52	166	0	17	156	32	99	108
PD	C	859	367	1	3	3	44	12	302	2	0	492	49	4	16	0	10	18	9	4	8	122	0	9	141	29	18	55
MN0190100	%	26	20	100	11	13	56	6	21	4	0	33	34	13	6	0	63	5	28	80	15	73	0	53	90	91	18	51
POP. 59,028																												
Crime Rate	R	5582	3073	1	45	40	132	362	2403	77	8	2508	243	54	445	0	27	608	54	8	88	281	0	28	264	54	167	182
FARMINGTON	O	688	218	0	3	0	23	21	163	7	1	470	49	5	61	0	2	125	4	0	6	48	1	4	74	21	31	39
PD	C	248	35	0	3	0	20	1	10	1	0	213	32	0	6	0	2	3	1	0	3	40	1	3	74	16	15	17
MN0190200	%	36	16	0	100	0	87	5	6	14	0	45	65	0	10	0	100	2	25	0	50	83	100	75	100	76	48	44
POP. 20,229																												
Crime Rate	R	3401	1077	0	14	0	113	103	805	34	4	2323	242	24	301	0	9	617	19	0	29	237	4	19	365	103	153	192
HASTINGS	O	1311	593	0	3	2	24	88	450	25	1	718	92	17	84	0	4	183	10	0	31	80	0	10	63	34	33	77
PD	C	450	100	0	2	1	17	3	74	3	0	350	70	3	7	0	3	19	5	0	7	69	0	8	59	31	21	48
MN0190300	%	34	17	0	67	50	71	3	16	12	0	49	76	18	8	0	75	10	50	0	23	86	0	80	94	91	64	62
POP. 22,688																												
Crime Rate	R	5778	2613	0	13	8	105	387	1983	110	4	3164	405	74	370	0	17	806	44	0	136	352	0	44	277	149	145	339
MENDOTA HEIGHTS	O	523	267	0	0	2	9	31	215	10	0	256	31	9	37	0	4	39	2	0	2	21	0	1	37	18	22	33
PD	C	135	29	0	0	1	4	0	24	0	0	106	9	1	2	0	1	4	1	0	0	12	0	1	32	13	8	22
MN0190400	%	26	11	0	0	50	44	0	11	0	0	41	29	11	5	0	25	10	50	0	0	57	0	100	86	72	36	67
POP. 11,697																												
Crime Rate	R	4471	2282	0	0	17	76	265	1838	85	0	2188	265	76	316	0	34	333	17	0	17	179	0	8	316	153	188	282
ROSEMOUNT	O	1055	336	0	1	2	7	43	280	3	0	719	79	1	59	0	5	178	5	0	27	97	0	3	106	35	64	60
PD	C	571	91	0	1	2	6	7	73	2	0	480	75	1	18	0	4	19	5	0	18	91	0	1	104	35	56	53
MN0190500	%	54	27	0	100	100	86	16	26	67	0	67	95	100	31	0	80	11	100	0	67	94	0	33	98	100	88	88
POP. 22,870																												
Crime Rate	R	4613	1469	0	4	8	30	188	1224	13	0	3143	345	4	257	0	21	778	21	0	118	424	0	13	463	153	279	262
SOUTH ST. PAUL	O	1529	666	0	4	10	71	126	433	16	6	863	106	11	93	0	9	256	8	0	23	71	0	19	118	32	25	92
PD	C	503	114	0	3	5	49	12	44	1	0	389	59	0	7	0	9	20	5	0	7	63	0	13	110	31	13	52
MN0190600	%	33	17	0	75	50	69	10	10	6	0	45	56	0	8	0	100	8	63	0	30	89	0	68	93	97	52	57
POP. 19,434																												
Crime Rate	R	7867	3426	0	20	51	365	648	2228	82	30	4440	545	56	478	0	46	1317	41	0	118	365	0	97	607	164	128	473
WEST ST. PAUL	O	1433	713	0	10	17	34	76	515	60	1	720	57	36	226	0	5	179	5	0	9	46	0	11	43	13	45	45
PD	C	395	185	0	1	3	19	1	160	0	1	210	30	5	22	0	4	10	1	0	2	32	0	3	29	10	36	26
MN0190700	%	28	26	0	10	18	56	1	31	0	100	29	53	14	10	0	80	6	20	0	22	70	0	27	67	77	80	58
POP. 18,737																												
Crime Rate	R	7647	3805	0	53	90	181	405	2748	320	5	3842	304	192	1206	0	26	955	26	0	48	245	0	58	229	69	240	240
EAGAN	O	3343	1561	0	11	11	23	185	1278	49	4	1782	248	31	175	2	11	346	14	6	27	235	0	20	254	88	139	186
PD	C	1615	410	0	4	6	19	27	339	15	0	1205	229	14	44	1	10	35	10	6	16	225	0	11	252	88	110	154
MN0190800	%	48	26	0	36	55	83	15	27	31	0	68	92	45	25	50	91	10	71	100	59	96	0	55	99	100	79	83
POP. 64,239																												
Crime Rate	R	5204	2429	0	17	17	35	287	1989	76	6	2774	386	48	272	3	17	538	21	9	42	365	0	31	395	136	216	289
INVER GROVE HEIGHTS	O	1665	719	0	17	15	55	110	494	20	8	946	90	26	127	0	8	239	10	0	22	78	0	13	91	32	96	114
PD	C	522	145	0	10	3	49	7	75	0	1	377	51	5	10	0	3	18	6	0	6	69	0	8	91	30	30	50
MN0190900	%	31	20	0	59	20	89	6	15	0	13	40	57	19	8	0	38	8	60	0	27	88	0	62	100	94	31	44
POP. 34,457																												
Crime Rate	R	4832	2086	0	49	43	159	319	1433	58	23	2745	261	75	368	0	23	693	29	0	63	226	0	37	264	92	278	330

* Agency did not report all 12 months O=Number of offenses C=Offenses Cleared

R=Crime Rate per 100,000 %=Perentage Cleared

TABLE 46
Offenses, Clearances, Percent Cleared and Crime Rate by Agency - 2011

County/City		Grand Total	Total Part 1	Murder	Rape	Rob-bery	Aggra-vated Assault	Burg-lary	Larc-eny	Motor Vehicle Theft	Arson	Total Part 2	Other Assaults	Forgery/ Counter-feiting	Fraud	Embe-zzle-ment	Stolen Property	Vand-alism	Weap-ons	Prosti-tution	Other Sex Offen.	Narc-otics	Gamb-ling	Family/ Children	D.U.I.	Liquor Laws	Disor-derly Cond.	Other Offen-ses
APPLE VALLEY	O	3323	1235	0	9	13	19	139	1029	23	3	2088	221	29	198	1	7	379	54	0	42	132	0	11	211	53	558	192
PD	C	1690	392	0	6	8	18	20	330	8	2	1298	176	16	52	1	5	39	39	0	33	120	0	8	210	53	401	145
MN0191000	%	51	32	0	67	62	95	14	32	35	67	62	80	55	26	100	71	10	72	0	79	91	0	73	100	100	72	76
POP. 50,579																												
Crime Rate	R	6569	2441	0	17	25	37	274	2034	45	5	4128	436	57	391	1	13	749	106	0	83	260	0	21	417	104	1103	379
LAKEVILLE	O	2057	803	0	14	3	15	108	643	20	0	1254	95	16	165	0	7	242	11	0	25	205	0	9	242	89	43	105
PD	C	1130	265	0	10	1	12	9	226	7	0	865	89	8	39	0	6	35	11	0	23	195	0	6	238	88	36	91
MN0191100	%	55	33	0	71	33	80	8	35	35	0	69	94	50	24	0	86	14	100	0	92	95	0	67	98	99	84	87
POP. 57,470																												
Crime Rate	R	3579	1397	0	24	5	26	187	1118	34	0	2182	165	27	287	0	12	421	19	0	43	356	0	15	421	154	74	182
DODGE	O	1659	333	0	2	0	35	51	234	10	1	1326	104	2	69	0	0	166	38	0	35	23	0	23	67	28	273	498
COUNTY TOTAL	C	1207	136	0	1	0	34	11	85	5	0	1071	98	1	46	0	0	65	36	0	14	20	0	16	67	27	269	412
	%	73	41	0	50	0	97	22	36	50	0	81	94	50	67	0	0	39	95	0	40	87	0	70	100	96	99	83
POP. 19,977																												
Crime Rate	R	8304	1666	0	10	0	175	255	1171	50	5	6637	520	10	345	0	0	830	190	0	175	115	0	115	335	140	1366	2492
DODGE	O	1531	285	0	0	0	33	43	202	7	0	1246	94	2	63	0	0	145	33	0	31	18	0	21	61	24	263	491
SHERIFF	C	1145	122	0	0	0	32	10	77	3	0	1023	91	1	44	0	0	60	32	0	13	15	0	15	61	24	261	406
MN0200000	%	75	43	0	0	0	97	23	38	43	0	82	97	50	70	0	0	41	97	0	42	83	0	71	100	100	99	83
POP. 14,274																												
Crime Rate	R	10725	1996	0	0	0	231	301	1415	49	0	8729	658	14	441	0	0	1015	231	0	217	126	0	147	427	168	1842	3439
KASSON	O	128	48	0	2	0	2	8	32	3	1	80	10	0	6	0	0	21	5	0	4	5	0	2	6	4	10	7
PD	C	62	14	0	1	0	2	1	8	2	0	48	7	0	2	0	0	5	4	0	1	5	0	1	6	3	8	6
MN0200200	%	48	29	0	50	0	100	13	25	67	0	60	70	0	33	0	0	24	80	0	25	100	0	50	100	75	80	86
POP. 5,703																												
Crime Rate	R	2244	841	0	35	0	35	140	561	52	17	1402	175	0	105	0	0	368	87	0	70	87	0	35	105	70	175	122
DOUGLAS	O	2004	654	0	7	2	33	118	463	30	1	1350	218	15	110	1	0	246	3	0	27	82	3	3	164	68	198	212
COUNTY TOTAL	C	1135	240	0	3	1	27	24	173	11	1	895	187	11	29	0	0	43	3	0	15	81	2	1	164	57	122	180
	%	57	37	0	43	50	82	20	37	37	100	66	86	73	26	0	0	17	100	0	56	99	67	33	100	84	62	85
POP. 36,932																												
Crime Rate	R	5426	1770	0	18	5	89	319	1253	81	2	3655	590	40	297	2	0	666	8	0	73	222	8	8	444	184	536	574
DOUGLAS	O	930	240	0	3	1	20	71	131	14	0	690	113	2	81	0	0	111	0	0	15	40	1	1	73	35	110	108
SHERIFF	C	468	44	0	0	1	14	10	15	4	0	424	88	1	17	0	0	22	0	0	7	39	1	1	73	24	74	77
MN0210000	%	50	18	0	0	100	70	14	11	29	0	61	78	50	21	0	0	20	0	0	47	98	100	100	100	69	67	71
POP. 23,363																												
Crime Rate	R	3980	1027	0	12	4	85	303	560	59	0	2953	483	8	346	0	0	475	0	0	64	171	4	4	312	149	470	462
ALEXANDRIA	O	997	382	0	4	1	12	37	313	14	1	615	96	12	25	0	0	131	3	0	12	38	2	2	85	33	85	91
PD	C	628	190	0	3	0	12	12	156	6	1	438	92	10	11	0	0	21	3	0	8	38	1	0	85	33	45	91
MN0210100	%	63	50	0	75	0	100	32	50	43	100	71	96	83	44	0	0	16	100	0	67	100	50	0	100	100	53	100
POP. 12,003																												
Crime Rate	R	8306	3182	0	33	8	99	308	2607	116	8	5123	799	99	208	0	0	1091	24	0	99	316	16	16	708	274	708	758
OSAKIS	O	77	32	0	0	0	1	10	19	2	0	45	9	1	4	1	0	4	0	0	0	4	0	0	6	0	3	13
PD	C	39	6	0	0	0	1	2	2	1	0	33	7	0	1	0	0	0	0	0	0	4	0	0	6	0	3	12
MN0210200	%	51	19	0	0	0	100	20	11	50	0	73	78	0	25	0	0	0	0	0	0	100	0	0	100	0	100	92
POP. 1,566																												
Crime Rate	R	4916	2043	0	0	0	63	638	1213	127	0	2873	574	63	255	63	0	255	0	0	0	255	0	0	383	0	191	830
FARIBAULT	O	508	125	0	1	0	6	40	68	9	1	383	85	2	50	0	1	78	0	0	9	5	0	9	43	7	23	71
COUNTY TOTAL	C	295	44	0	1	0	4	12	23	4	0	251	72	0	17	0	1	21	0	0	7	5	0	3	43	6	18	58
	%	58	35	0	100	0	67	30	34	44	0	66	85	0	34	0	100	27	0	0	78	100	0	33	100	86	78	82
POP. 15,445																												
Crime Rate	R	3289	809	0	6	0	38	258	440	58	6	2479	550	12	323	0	6	505	0	0	58	32	0	58	278	45	148	459

* Agency did not report all 12 months O=Number of offenses C=Offenses Cleared

R=Crime Rate per 100,000 %=Perentage Cleared

TABLE 46
Offenses, Clearances, Percent Cleared and Crime Rate by Agency - 2011

County/City		Grand Total	Total Part 1	Murder	Rape	Rob-bery	Aggra-vated Assault	Burg-lary	Larc-eny	Motor Vehicle Theft	Arson	Total Part 2	Other Assaults	Forgery/ Counter-feiting	Fraud	Embe-zzle-ment	Stolen Property	Vand-alism	Weap-ons	Prosti-tution	Other Sex Offen.	Narc-otics	Gamb-ling	Family/ Children	D.U.I.	Liquor Laws	Disor-derly Cond.	Other Offen-ses
FARIBAULT	O	218	57	0	0	0	3	22	26	5	1	161	26	0	26	0	1	27	0	0	6	4	0	3	19	3	9	37
SHERIFF	C	116	18	0	0	0	2	5	8	3	0	98	22	0	3	0	1	3	0	0	5	4	0	1	19	3	7	30
MN0220000	%	53	32	0	0	0	67	23	31	60	0	61	85	0	12	0	100	11	0	0	83	100	0	33	100	100	78	81
POP. 6,922																												
Crime Rate	R	3149	823	0	0	0	43	317	375	72	14	2325	375	0	375	0	14	390	0	0	86	57	0	43	274	43	130	534
BLUE EARTH	O	137	28	0	0	0	2	3	22	1	0	109	25	1	14	0	0	23	0	0	2	1	0	4	19	2	4	14
PD	C	73	11	0	0	0	1	1	9	0	0	62	18	0	6	0	0	3	0	0	1	1	0	0	19	1	4	9
MN0220100	%	53	39	0	0	0	50	33	41	0	0	57	72	0	43	0	0	13	0	0	50	100	0	0	100	50	100	64
POP. 3,183																												
Crime Rate	R	4304	879	0	0	0	62	94	691	31	0	3424	785	31	439	0	0	722	0	0	62	31	0	125	596	62	125	439
ELMORE	O	53	13	0	0	0	1	3	7	2	0	40	13	0	8	0	0	13	0	0	0	0	0	0	1	1	1	3
PD	C	41	6	0	0	0	1	1	3	1	0	35	13	0	7	0	0	10	0	0	0	0	0	0	1	1	0	3
MN0220200	%	77	46	0	0	0	100	33	43	50	0	88	100	0	88	0	0	77	0	0	0	0	0	0	100	100	0	100
POP. 642																												
Crime Rate	R	8255	2024	0	0	0	155	467	1090	311	0	6230	2024	0	1246	0	0	2024	0	0	0	0	0	0	155	155	155	467
WELLS*	O	34	16	0	1	0	0	7	7	1	0	18	6	0	0	0	0	9	0	0	0	0	0	0	0	0	0	3
PD	C	15	5	0	1	0	0	3	1	0	0	10	4	0	0	0	0	3	0	0	0	0	0	0	0	0	0	3
MN0220400	%	44	31	0	100	0	0	43	14	0	0	56	67	0	0	0	0	33	0	0	0	0	0	0	0	0	0	100
POP. 2,299																												
Crime Rate	R	1478	695	0	43	0	0	304	304	43	0	782	260	0	0	0	0	391	0	0	0	0	0	0	0	0	0	130
WINNEBAGO	O	66	11	0	0	0	0	5	6	0	0	55	15	1	2	0	0	6	0	0	1	0	0	2	4	1	9	14
PD	C	50	4	0	0	0	0	2	2	0	0	46	15	0	1	0	0	2	0	0	1	0	0	2	4	1	7	13
MN0220500	%	76	36	0	0	0	0	40	33	0	0	84	100	0	50	0	0	33	0	0	100	0	0	100	100	100	78	93
POP. 1,308																												
Crime Rate	R	5045	840	0	0	0	0	382	458	0	0	4204	1146	76	152	0	0	458	0	0	76	0	0	152	305	76	688	1070
FILLMORE*	O	130	41	0	2	0	2	8	26	3	0	89	19	0	3	0	0	9	1	0	1	3	0	1	31	6	6	9
SHERIFF	C	54	8	0	1	0	1	4	2	0	0	46	8	0	3	0	0	0	0	0	0	3	0	0	26	3	1	2
MN0230000	%	42	20	0	50	0	50	50	8	0	0	52	42	0	100	0	0	0	0	0	0	100	0	0	84	50	17	22
POP. 20,808																												
Crime Rate	R	624	197	0	9	0	9	38	124	14	0	427	91	0	14	0	0	43	4	0	4	14	0	4	148	28	28	43
FREEBORN	O	1716	615	0	7	1	28	82	466	29	2	1101	133	14	52	0	13	205	7	0	13	87	1	6	157	66	96	251
COUNTY TOTAL	C	1003	157	0	6	1	24	17	99	10	0	846	132	7	8	0	13	20	7	0	13	87	1	6	157	66	92	237
	%	58	26	0	86	100	86	21	21	34	0	77	99	50	15	0	100	10	100	0	100	100	100	100	100	100	96	94
POP. 30,855																												
Crime Rate	R	5561	1993	0	22	3	90	265	1510	93	6	3568	431	45	168	0	42	664	22	0	42	281	3	19	508	213	311	813
FREEBORN	O	395	130	0	3	0	4	32	77	14	0	265	26	4	11	0	3	26	5	0	3	29	0	2	42	16	22	76
SHERIFF	C	252	28	0	2	0	4	8	10	4	0	224	26	2	3	0	3	1	5	0	3	29	0	2	42	16	21	71
MN0240000	%	64	22	0	67	0	100	25	13	29	0	85	100	50	27	0	100	4	100	0	100	100	0	100	100	100	95	93
POP. 13,551																												
Crime Rate	R	2914	959	0	22	0	29	236	568	103	0	1955	191	29	81	0	22	191	36	0	22	214	0	14	309	118	162	560
ALBERT LEA	O	1321	485	0	4	1	24	50	389	15	2	836	107	10	41	0	10	179	2	0	10	58	1	4	115	50	74	175
PD	C	751	129	0	4	1	20	9	89	6	0	622	106	5	5	0	10	19	2	0	10	58	1	4	115	50	71	166
MN0240100	%	57	27	0	100	100	83	18	23	40	0	74	99	50	12	0	100	11	100	0	100	100	100	100	100	100	96	95
POP. 17,304																												
Crime Rate	R	7634	2802	0	23	5	138	288	2248	86	11	4831	618	57	236	0	57	1034	11	0	57	335	5	23	664	288	427	1011
GOODHUE	O	3096	1046	0	11	6	37	213	719	55	5	2050	344	33	203	0	8	295	8	1	38	185	1	9	272	115	239	299
COUNTY TOTAL	C	1632	291	0	7	2	29	43	189	21	0	1341	240	13	67	0	8	51	5	0	17	182	0	5	272	114	142	225
	%	53	28	0	64	33	78	20	26	38	0	65	70	39	33	0	100	17	63	0	45	98	0	56	100	99	59	75
POP. 45,216																												
Crime Rate	R	6847	2313	0	24	13	81	471	1590	121	11	4533	760	72	448	0	17	652	17	2	84	409	2	19	601	254	528	661

* Agency did not report all 12 months O=Number of offenses C=Offenses Cleared

R=Crime Rate per 100,000 %=Perentage Cleared

TABLE 46
Offenses, Clearances, Percent Cleared and Crime Rate by Agency - 2011

County/City		Grand Total	Total Part 1	Murder	Rape	Rob-bery	Aggra-vated Assault	Burg-lary	Larc-eny	Motor Vehicle Theft	Arson	Total Part 2	Other Assaults	Forgery/ Counter-feiting	Fraud	Embe-zzle-ment	Stolen Property	Vand-alism	Weap-ons	Prosti-tution	Other Sex Offen.	Narc-otics	Gamb-ling	Family/ Children	D.U.I.	Liquor Laws	Disor-derly Cond.	Other Offen-ses
GOODHUE	O	827	212	0	2	0	7	58	119	26	0	615	77	2	50	0	2	66	6	0	11	79	1	4	136	43	51	87
SHERIFF	C	447	38	0	2	0	5	6	17	8	0	409	46	0	10	0	2	9	3	0	4	77	0	2	136	42	20	58
MN0250000	%	54	18	0	100	0	71	10	14	31	0	67	60	0	20	0	100	14	50	0	36	97	0	50	100	98	39	67
POP. 22,416																												
Crime Rate	R	3689	945	0	8	0	31	258	530	115	0	2743	343	8	223	0	8	294	26	0	49	352	4	17	606	191	227	388
CANNON FALLS	O	369	115	0	3	0	6	11	91	3	1	254	23	1	18	0	2	65	0	0	4	33	0	0	40	18	29	21
PD	C	228	37	0	2	0	6	6	21	2	0	191	23	1	11	0	2	17	0	0	2	33	0	0	40	18	25	19
MN0250100	%	62	32	0	67	0	100	55	23	67	0	75	100	100	61	0	100	26	0	0	50	100	0	0	100	100	86	90
POP. 4,050																												
Crime Rate	R	9111	2839	0	74	0	148	271	2246	74	24	6271	567	24	444	0	49	1604	0	0	98	814	0	0	987	444	716	518
RED WING	O	1751	677	0	6	6	22	138	479	22	4	1074	229	28	98	0	4	156	1	1	21	61	0	5	85	48	151	186
PD	C	863	208	0	3	2	16	29	149	9	0	655	157	12	17	0	4	24	1	0	11	60	0	3	85	48	90	143
MN0250300	%	49	31	0	50	33	73	21	31	41	0	61	69	43	17	0	100	15	100	0	52	98	0	60	100	100	60	77
POP. 15,641																												
Crime Rate	R	11194	4328	0	38	38	140	882	3062	140	25	6866	1464	179	626	0	25	997	6	6	134	390	0	31	543	306	965	1189
ZUMBROTA	O	149	42	0	0	0	2	6	30	4	0	107	15	2	37	0	0	8	1	0	2	12	0	0	11	6	8	5
PD	C	94	8	0	0	0	2	2	2	2	0	86	14	0	29	0	0	1	1	0	0	12	0	0	11	6	7	5
MN0250800	%	63	19	0	0	0	100	33	7	50	0	80	93	0	78	0	0	13	100	0	0	100	0	0	100	100	88	100
POP. 3,109																												
Crime Rate	R	4792	1350	0	0	0	64	192	964	128	0	3441	482	64	1190	0	0	257	32	0	64	385	0	0	353	192	257	160
GRANT	O	339	95	0	0	0	0	23	71	0	1	244	27	1	7	0	0	45	0	0	1	10	0	7	22	13	72	39
SHERIFF	C	164	30	0	0	0	0	2	27	0	1	134	18	1	3	0	0	7	0	0	1	9	0	1	22	13	37	22
MN0260000	%	48	32	0	0	0	0	9	38	0	100	55	67	100	43	0	0	16	0	0	100	90	0	14	100	100	51	56
POP. 5,794																												
Crime Rate	R	5850	1639	0	0	0	0	396	1225	0	17	4211	465	17	120	0	0	776	0	0	17	172	0	120	379	224	1242	673
HENNEPIN	O	104380	44335	38	596	1996	2216	8135	28655	2486	213	60045	9337	1245	4369	34	396	9448	816	364	1017	5449	5	3776	4851	3273	4511	11154
COUNTY TOTAL	C	45548	10787	25	269	461	1337	936	7482	248	29	34761	5011	446	872	18	316	1410	560	305	509	4242	2	688	4763	3031	3000	9588
	%	44	24	66	45	23	60	12	26	10	14	58	54	36	20	53	80	15	69	84	50	78	40	18	98	93	67	86
POP. 1,163,613																												
Crime Rate	R	8970	3810	3	51	172	190	699	2463	214	18	5160	802	107	375	3	34	812	70	31	87	468	0	325	417	281	388	959
HENNEPIN	O	1151	162	0	4	2	14	23	114	4	1	989	82	18	25	0	9	56	25	0	56	162	0	5	193	0	57	301
SHERIFF	C	871	61	0	3	2	13	7	34	2	0	810	67	7	12	0	7	12	24	0	50	132	0	4	193	0	46	256
MN0270000	%	76	38	0	75	100	93	30	30	50	0	82	82	39	48	0	78	21	96	0	89	81	0	80	100	0	81	85
POP. 7,386																												
Crime Rate	R	15583	2193	0	54	27	189	311	1543	54	13	13390	1110	243	338	0	121	758	338	0	758	2193	0	67	2613	0	771	4075
BLOOMINGTON	O	7660	3303	0	25	41	70	251	2813	87	16	4357	418	102	402	0	36	439	25	13	59	397	0	244	552	123	285	1262
PD	C	4690	1739	0	9	18	58	64	1566	19	5	2951	245	36	81	0	34	65	19	9	38	367	0	9	552	123	213	1160
MN0270100	%	61	53	0	36	44	83	25	56	22	31	68	59	35	20	0	94	15	76	69	64	92	0	4	100	100	75	92
POP. 82,715																												
Crime Rate	R	9260	3993	0	30	49	84	303	3400	105	19	5267	505	123	486	0	43	530	30	15	71	479	0	294	667	148	344	1525
BROOKLYN CENTER	O	3807	1688	0	29	64	53	252	1194	89	7	2119	339	78	105	0	16	278	24	28	43	225	0	52	186	74	370	301
PD	C	2215	666	0	14	27	39	31	544	11	0	1549	276	27	20	0	13	31	19	23	22	199	0	16	186	73	364	280
MN0270200	%	58	39	0	48	42	74	12	46	12	0	73	81	35	19	0	81	11	79	82	51	88	0	31	100	99	98	93
POP. 27,378																												
Crime Rate	R	13905	6165	0	105	233	193	920	4361	325	25	7739	1238	284	383	0	58	1015	87	102	157	821	0	189	679	270	1351	1099
BROOKLYN PARK	O	7528	3108	5	44	103	102	506	2203	135	10	4420	1236	84	256	0	21	695	69	7	70	349	0	13	185	43	267	1125
PD	C	3673	982	4	21	38	68	45	780	20	6	2691	813	19	33	0	19	80	46	7	37	310	0	4	180	42	131	970
MN0270300	%	49	32	80	48	37	67	9	35	15	60	61	66	23	13	0	90	12	67	100	53	89	0	31	97	98	49	86
POP. 72,682																												
Crime Rate	R	10357	4276	6	60	141	140	696	3031	185	13	6081	1700	115	352	0	28	956	94	9	96	480	0	17	254	59	367	1547

* Agency did not report all 12 months O=Number of offenses C=Offenses Cleared

R=Crime Rate per 100,000 %=Perentage Cleared

TABLE 46
Offenses, Clearances, Percent Cleared and Crime Rate by Agency - 2011

County/City		Grand Total	Total Part 1	Murder	Rape	Rob-bery	Aggra-vated Assault	Burg-lary	Larc-eny	Motor Vehicle Theft	Arson	Total Part 2	Other Assaults	Forgery/ Counter-feiting	Fraud	Embe-zzle-ment	Stolen Property	Vand-alism	Weap-ons	Prosti-tution	Other Sex Offen.	Narc-otics	Gamb-ling	Family/ Children	D.U.I.	Liquor Laws	Disor-derly Cond.	Other Offen-ses
CRYSTAL	O	1579	685	0	4	14	21	94	518	30	4	894	171	22	96	0	5	119	6	1	12	72	0	4	173	14	92	107
PD	C	922	237	0	1	6	20	15	191	2	2	685	159	12	33	0	5	35	6	1	6	69	0	3	173	14	75	94
MN0270400	%	58	35	0	25	43	95	16	37	7	50	77	93	55	34	0	100	29	100	100	50	96	0	75	100	100	82	88
POP. 21,753																												
Crime Rate	R	7258	3148	0	18	64	96	432	2381	137	18	4109	786	101	441	0	22	547	27	4	55	330	0	18	795	64	422	491
DEEPHAVEN-WOODLAN	O	139	30	0	0	0	1	11	18	0	0	109	2	0	3	0	1	28	2	0	0	24	0	0	32	8	2	7
PD	C	80	2	0	0	0	1	0	1	0	0	78	2	0	2	0	1	1	1	0	0	24	0	0	32	8	1	6
MN0270500	%	58	7	0	0	0	100	0	6	0	0	72	100	0	67	0	100	4	50	0	0	100	0	0	100	100	50	86
POP. 4,339																												
Crime Rate	R	3203	691	0	0	0	23	253	414	0	0	2512	46	0	69	0	23	645	46	0	0	553	0	0	737	184	46	161
EDINA	O	1642	787	0	10	7	3	108	645	14	0	855	45	14	48	0	42	157	4	0	2	162	0	0	265	37	11	68
PD	C	801	218	0	1	4	1	5	207	0	0	583	31	1	19	0	39	3	3	0	0	132	0	0	265	35	5	50
MN0270600	%	49	28	0	10	57	33	5	32	0	0	68	69	7	40	0	93	2	75	0	0	81	0	0	100	95	45	74
POP. 46,503																												
Crime Rate	R	3530	1692	0	21	15	6	232	1387	30	0	1838	96	30	103	0	90	337	8	0	4	348	0	0	569	79	23	146
SOUTH LAKE	O	614	147	0	0	2	3	21	119	2	0	467	32	7	44	0	0	56	8	1	0	65	0	19	120	19	19	77
MINNETONKA PD	C	462	53	0	0	0	3	6	43	1	0	409	31	5	27	0	0	20	6	1	0	65	0	19	120	19	19	77
MN0270700	%	75	36	0	0	0	100	29	36	50	0	88	97	71	61	0	0	36	75	100	0	100	0	100	100	100	100	100
POP. 12,329																												
Crime Rate	R	4980	1192	0	0	16	24	170	965	16	0	3787	259	56	356	0	0	454	64	8	0	527	0	154	973	154	154	624
GOLDEN VALLEY	O	1124	455	0	3	5	8	85	339	14	1	669	94	18	69	1	3	98	5	0	9	77	0	6	118	17	79	75
PD	C	373	66	0	0	1	6	9	49	1	0	307	48	6	6	0	2	9	2	0	3	62	0	0	118	12	19	20
MN0270800	%	33	15	0	0	20	75	11	14	7	0	46	51	33	9	0	67	9	40	0	33	81	0	0	100	71	24	27
POP. 20,527																												
Crime Rate	R	5475	2216	0	14	24	38	414	1651	68	4	3259	457	87	336	4	14	477	24	0	43	375	0	29	574	82	384	365
HOPKINS	O	1111	488	0	7	11	17	98	333	16	6	623	92	14	40	0	2	141	7	3	5	92	0	2	70	28	31	96
PD	C	446	68	0	3	2	7	10	42	4	0	378	69	2	7	0	1	11	4	2	1	87	0	1	70	28	24	71
MN0270900	%	40	14	0	43	18	41	10	13	25	0	61	75	14	18	0	50	8	57	67	20	95	0	50	100	100	77	74
POP. 17,020																												
Crime Rate	R	6527	2867	0	41	64	99	575	1956	94	35	3660	540	82	235	0	11	828	41	17	29	540	0	11	411	164	182	564
MINNEAPOLIS	O	52601	23051	31	386	1589	1715	5104	12311	1775	140	29550	5035	619	1649	5	133	4714	528	298	522	2098	4	3331	596	2075	1967	5976
PD	C	20301	5795	19	169	292	948	527	1927	112	8	14506	1793	241	251	1	86	744	337	252	208	1228	1	581	534	1868	1264	5117
MN0271100	%	39	25	61	44	18	55	10	16	6	6	49	36	39	15	20	65	16	64	85	40	59	25	17	90	90	64	86
POP. 385,704																												
Crime Rate	R	13748	6025	8	101	415	448	1334	3218	464	37	7723	1316	162	431	1	35	1232	138	78	136	548	1	871	156	542	514	1562
MINNETONKA	O	2222	949	0	7	11	13	154	725	31	8	1273	113	34	234	1	24	209	7	0	15	209	0	3	211	45	69	99
PD	C	1023	311	0	2	5	11	21	264	5	3	712	79	7	24	0	20	21	6	0	2	200	0	1	211	44	38	59
MN0271200	%	46	33	0	29	45	85	14	36	16	38	56	70	21	10	0	83	10	86	0	13	96	0	33	100	98	55	60
POP. 50,753																												
Crime Rate	R	4378	1869	0	13	21	25	303	1428	61	15	2508	222	66	461	1	47	411	13	0	29	411	0	5	415	88	135	195
MOUND	O	651	187	0	0	0	2	40	139	6	0	464	79	2	50	0	3	60	9	0	15	31	0	6	74	17	47	71
PD	C	419	61	0	0	0	2	10	43	6	0	358	71	2	17	0	3	20	9	0	12	31	0	3	74	17	39	60
MN0271300	%	64	33	0	0	0	100	25	31	100	0	77	90	100	34	0	100	33	100	0	80	100	0	50	100	100	83	85
POP. 9,654																												
Crime Rate	R	6743	1937	0	0	0	20	414	1439	62	0	4806	818	20	517	0	31	621	93	0	155	321	0	62	766	176	486	735
NEW HOPE	O	1324	525	1	5	11	14	54	409	30	1	799	115	22	81	0	6	131	8	0	8	95	0	3	163	27	59	81
PD	C	628	114	1	2	4	13	8	79	6	1	514	77	8	5	0	6	19	5	0	6	92	0	1	163	27	40	65
MN0271400	%	47	22	100	40	36	93	15	19	20	100	64	67	36	6	0	100	15	63	0	75	97	0	33	100	100	68	80
POP. 20,644																												
Crime Rate	R	6413	2543	4	24	53	67	261	1981	145	4	3870	557	106	392	0	29	634	38	0	38	460	0	14	789	130	285	392

* Agency did not report all 12 months O=Number of offenses C=Offenses Cleared

R=Crime Rate per 100,000 %=Perentage Cleared

TABLE 46
Offenses, Clearances, Percent Cleared and Crime Rate by Agency - 2011

County/City		Grand Total	Total Part 1	Murder	Rape	Rob-bery	Aggra-vated Assault	Burg-lary	Larc-eny	Motor Vehicle Theft	Arson	Total Part 2	Other Assaults	Forgery/ Counter-feiting	Fraud	Embe-zzle-ment	Stolen Property	Vand-alism	Weap-ons	Prosti-tution	Other Sex Offen.	Narc-otics	Gamb-ling	Family/ Children	D.U.I.	Liquor Laws	Disor-derly Cond.	Other Offen-ses
ORONO	O	415	122	0	0	2	0	19	99	1	1	293	20	3	13	0	0	46	2	0	6	51	0	0	84	24	17	27
PD	C	172	21	0	0	1	0	8	12	0	0	151	16	1	6	0	0	9	0	0	5	9	0	0	82	2	7	14
MN0271500	%	41	17	0	0	50	0	42	12	0	0	52	80	33	46	0	0	20	0	0	83	18	0	0	98	8	41	52
POP. 12,294																												
Crime Rate	R	3375	992	0	0	16	0	154	805	8	8	2383	162	24	105	0	0	374	16	0	48	414	0	0	683	195	138	219
OSSEO*	O	0	0	0	0	0	0	0	0	0	0	0	0	0	0	0	0	0	0	0	0	0	0	0	0	0	0	0
PD	C	0	0	0	0	0	0	0	0	0	0	0	0	0	0	0	0	0	0	0	0	0	0	0	0	0	0	0
MN0271600	%	0	0	0	0	0	0	0	0	0	0	0	0	0	0	0	0	0	0	0	0	0	0	0	0	0	0	0
POP. 2,597																												
Crime Rate	R	0	0	0	0	0	0	0	0	0	0	0	0	0	0	0	0	0	0	0	0	0	0	0	0	0	0	0
PLYMOUTH	O	3049	1274	0	15	12	31	276	908	28	4	1775	264	33	227	1	14	300	17	8	28	211	0	14	153	83	275	147
PD	C	1200	226	0	6	3	24	30	156	6	1	974	199	8	20	1	10	24	12	6	14	189	0	4	152	81	139	115
MN0271700	%	39	18	0	40	25	77	11	17	21	25	55	75	24	9	100	71	8	71	75	50	90	0	29	99	98	51	78
POP. 73,579																												
Crime Rate	R	4143	1731	0	20	16	42	375	1234	38	5	2412	358	44	308	1	19	407	23	10	38	286	0	19	207	112	373	199
RICHFIELD	O	2320	957	0	17	39	30	162	659	48	2	1363	265	26	86	0	17	281	14	1	21	226	0	6	127	43	104	146
PD	C	1260	292	0	10	22	27	22	197	13	1	968	217	7	21	0	17	57	12	1	15	216	0	6	127	43	91	138
MN0271800	%	54	31	0	59	56	90	14	30	27	50	71	82	27	24	0	100	20	86	100	71	96	0	100	100	100	88	95
POP. 33,188																												
Crime Rate	R	6990	2883	0	51	117	90	488	1985	144	6	4106	798	78	259	0	51	846	42	3	63	680	0	18	382	129	313	439
ROBBINSDALE	O	1523	521	0	5	19	20	112	342	21	2	1002	122	13	52	0	11	122	9	0	18	124	0	8	224	9	35	255
PD	C	905	113	0	3	7	18	26	55	4	0	792	102	2	7	0	11	17	9	0	9	124	0	1	224	9	31	246
MN0271900	%	59	22	0	60	37	90	23	16	19	0	79	84	15	13	0	100	14	100	0	50	100	0	13	100	100	89	96
POP. 13,822																												
Crime Rate	R	11018	3769	0	36	137	144	810	2474	151	14	7249	882	94	376	0	79	882	65	0	130	897	0	57	1620	65	253	1844
ST. ANTHONY	O	521	315	0	2	5	2	59	240	7	0	206	18	11	12	0	1	50	0	1	3	23	0	2	52	7	5	21
PD	C	280	132	0	2	2	1	4	120	3	0	148	16	8	6	0	1	7	0	1	3	22	0	1	52	7	4	20
MN0272000	%	54	42	0	100	40	50	7	50	43	0	72	89	73	50	0	100	14	0	100	100	96	0	50	100	100	80	95
POP. 8,484																												
Crime Rate	R	6140	3712	0	23	58	23	695	2828	82	0	2428	212	129	141	0	11	589	0	11	35	271	0	23	612	82	58	247
ST. LOUIS PARK	O	3101	1471	1	6	23	35	228	1110	67	1	1630	247	27	245	2	13	455	8	1	37	104	0	13	280	21	62	115
PD	C	1404	388	1	6	10	28	34	297	12	0	1016	229	8	113	2	12	56	7	1	20	102	0	9	280	21	53	103
MN0272100	%	45	26	100	100	43	80	15	27	18	0	62	93	30	46	100	92	12	88	100	54	98	0	69	100	100	85	90
POP. 45,690																												
Crime Rate	R	6787	3219	2	13	50	76	499	2429	146	2	3567	540	59	536	4	28	995	17	2	80	227	0	28	612	45	135	251
WAYZATA	O	342	117	0	1	0	2	20	92	2	0	225	22	7	25	0	1	44	1	0	2	13	0	1	43	8	25	33
PD	C	191	28	0	1	0	2	3	20	2	0	163	21	5	10	0	1	4	1	0	2	13	0	1	43	8	25	29
MN0272300	%	56	24	0	100	0	100	15	22	100	0	72	95	71	40	0	100	9	100	0	100	100	0	100	100	100	100	88
POP. 3,953																												
Crime Rate	R	8651	2959	0	25	0	50	505	2327	50	0	5691	556	177	632	0	25	1113	25	0	50	328	0	25	1087	202	632	834
UNIV. OF MINN. - MPLS.	O	1436	637	0	3	6	2	51	565	10	0	799	24	3	20	1	4	90	3	0	7	54	0	0	40	312	39	202
PD	C	708	59	0	0	4	1	4	46	4	0	649	14	0	6	0	4	6	3	0	3	51	0	0	40	312	19	191
MN0272400	%	49	9	0	0	67	50	8	8	40	0	81	58	0	30	0	100	7	100	0	43	94	0	0	100	100	49	95
POP. 0																												
Crime Rate	R	0	0	0	0	0	0	0	0	0	0	0	0	0	0	0	0	0	0	0	0	0	0	0	0	0	0	0
METRO AIRPORT*	O	0	0	0	0	0	0	0	0	0	0	0	0	0	0	0	0	0	0	0	0	0	0	0	0	0	0	0
PD	C	0	0	0	0	0	0	0	0	0	0	0	0	0	0	0	0	0	0	0	0	0	0	0	0	0	0	0
MN0272500	%	0	0	0	0	0	0	0	0	0	0	0	0	0	0	0	0	0	0	0	0	0	0	0	0	0	0	0
POP. 0																												
Crime Rate	R	0	0	0	0	0	0	0	0	0	0	0	0	0	0	0	0	0	0	0	0	0	0	0	0	0	0	0

* Agency did not report all 12 months O=Number of offenses C=Offenses Cleared

R=Crime Rate per 100,000 %=Perentage Cleared

TABLE 46
Offenses, Clearances, Percent Cleared and Crime Rate by Agency - 2011

County/City		Grand Total	Total Part 1	Murder	Rape	Rob-bery	Aggra-vated Assault	Burg-lary	Larc-eny	Motor Vehicle Theft	Arson	Total Part 2	Other Assaults	Forgery/ Counter-feiting	Fraud	Embe-zzle-ment	Stolen Property	Vand-alism	Weap-ons	Prosti-tution	Other Sex Offen.	Narc-otics	Gamb-ling	Family/ Children	D.U.I.	Liquor Laws	Disor-derly Cond.	Other Offen-ses
EDEN PRAIRIE	O	2284	998	0	7	12	14	127	811	22	5	1286	127	13	174	9	2	197	8	0	23	123	0	10	318	54	82	146
PD	C	905	192	0	4	5	10	5	164	4	0	713	83	0	5	4	1	14	5	0	14	94	0	3	301	53	43	93
MN0272600	%	40	19	0	57	42	71	4	20	18	0	55	65	0	3	44	50	7	63	0	61	76	0	30	95	98	52	64
POP. 63,159																												
Crime Rate	R	3616	1580	0	11	18	22	201	1284	34	7	2036	201	20	275	14	3	311	12	0	36	194	0	15	503	85	129	231
MAPLE GROVE	O	3109	1241	0	8	11	18	156	1026	20	2	1868	247	53	256	14	21	295	18	1	36	186	1	20	234	71	253	162
PD	C	1646	358	0	6	4	14	28	299	5	2	1288	207	25	103	10	17	63	15	1	25	152	1	12	234	71	211	141
MN0272700	%	53	29	0	75	36	78	18	29	25	100	69	84	47	40	71	81	21	83	100	69	82	100	60	100	100	83	87
POP. 64,861																												
Crime Rate	R	4793	1913	0	12	16	27	240	1581	30	3	2880	380	81	394	21	32	454	27	1	55	286	1	30	360	109	390	249
MINNETRISTA	O	489	123	0	2	0	2	17	99	3	0	366	24	2	31	0	1	79	0	0	5	32	0	7	60	14	44	67
PD	C	324	36	0	2	0	2	0	31	1	0	288	22	1	20	0	1	21	0	0	5	32	0	7	60	14	44	61
MN0272800	%	66	29	0	100	0	100	0	31	33	0	79	92	50	65	0	100	27	0	0	100	100	0	100	100	100	100	91
POP. 8,796																												
Crime Rate	R	5559	1398	0	22	0	22	193	1125	34	0	4160	272	22	352	0	11	898	0	0	56	363	0	79	682	159	500	761
CHAMPLIN	O	1180	496	0	5	6	9	58	410	6	2	684	85	10	90	0	5	131	3	0	11	53	0	2	62	17	178	37
PD	C	439	165	0	4	3	8	5	142	3	0	274	67	2	10	0	1	12	3	0	5	50	0	0	62	17	23	22
MN0272900	%	37	33	0	80	50	89	9	35	50	0	40	79	20	11	0	20	9	100	0	45	94	0	0	100	100	13	59
POP. 24,139																												
Crime Rate	R	4888	2054	0	20	24	37	240	1698	24	8	2833	352	41	372	0	20	542	12	0	45	219	0	8	256	70	737	153
MEDINA	O	350	152	0	0	1	2	19	129	1	0	198	12	0	6	0	1	14	2	0	1	35	0	1	86	11	7	22
PD	C	267	88	0	0	1	2	5	80	0	0	179	12	0	2	0	1	2	2	0	1	34	0	1	86	11	7	20
MN0273000	%	76	58	0	0	100	100	26	62	0	0	90	100	0	33	0	100	14	100	0	100	97	0	100	100	100	100	91
POP. 5,297																												
Crime Rate	R	6607	2869	0	0	18	37	358	2435	18	0	3737	226	0	113	0	18	264	37	0	18	660	0	18	1623	207	132	415
CORCORAN	O	139	49	0	0	0	3	4	39	3	0	90	3	0	16	0	0	22	0	0	0	11	0	0	23	9	3	3
PD	C	60	8	0	0	0	3	1	4	0	0	52	2	0	1	0	0	0	0	0	0	11	0	0	23	9	3	3
MN0273100	%	43	16	0	0	0	100	25	10	0	0	58	67	0	6	0	0	0	0	0	0	100	0	0	100	100	100	100
POP. 5,749																												
Crime Rate	R	2417	852	0	0	0	52	69	678	52	0	1565	52	0	278	0	0	382	0	0	0	191	0	0	400	156	52	52
DAYTON	O	138	57	0	1	0	3	10	33	10	0	81	6	1	5	0	1	15	1	0	1	4	0	3	24	5	5	10
PD	C	57	3	0	0	0	1	0	2	0	0	54	6	0	0	0	0	3	1	0	1	4	0	0	24	5	4	6
MN0273200	%	41	5	0	0	0	33	0	6	0	0	67	100	0	0	0	0	20	100	0	100	100	0	0	100	100	80	60
POP. 4,650																												
Crime Rate	R	2967	1225	0	21	0	64	215	709	215	0	1741	129	21	107	0	21	322	21	0	21	86	0	64	516	107	107	215
ROGERS PD	O	296	74	0	0	0	6	3	65	0	0	222	27	7	5	0	2	25	0	0	0	53	0	0	34	35	7	27
PD	C	266	61	0	0	0	5	2	54	0	0	205	27	4	1	0	2	18	0	0	0	53	0	0	34	35	5	26
MN0273400	%	90	82	0	0	0	83	67	83	0	0	92	100	57	20	0	100	72	0	0	0	100	0	0	100	100	71	96
POP. 8,288																												
	R	3571	892	0	0	0	72	36	784	0	0	2678	325	84	60	0	24	301	0	0	0	639	0	0	410	422	84	325
WEST HENNEPIN	O	207	46	0	0	0	0	9	34	3	0	161	9	2	4	0	1	40	0	0	2	16	0	1	52	6	11	17
PD	C	161	15	0	0	0	0	1	12	2	0	146	9	2	4	0	1	25	0	0	2	16	0	1	52	6	11	17
MN0273700	%	78	33	0	0	0	0	11	35	67	0	91	100	100	100	0	100	63	0	0	100	100	0	100	100	100	100	100
POP. 5,680																												
Crime Rate	R	3644	809	0	0	0	0	158	598	52	0	2834	158	35	70	0	17	704	0	0	35	281	0	17	915	105	193	299
THREE RIVER PARK	O	368	120	0	0	0	1	4	114	1	0	248	2	0	0	0	0	61	3	1	0	72	0	0	17	17	4	71
DISTRICT PD	C	192	22	0	0	0	1	0	21	0	0	170	1	0	0	0	0	1	3	0	0	72	0	0	16	17	2	58
MN0274000	%	52	18	0	0	0	100	0	18	0	0	69	50	0	0	0	0	2	100	0	0	100	0	0	94	100	50	82
POP. 0																												
Crime Rate	R	0	0	0	0	0	0	0	0	0	0	0	0	0	0	0	0	0	0	0	0	0	0	0	0	0	0	0

* Agency did not report all 12 months O=Number of offenses C=Offenses Cleared

R=Crime Rate per 100,000 %=Perentage Cleared

TABLE 46
Offenses, Clearances, Percent Cleared and Crime Rate by Agency - 2011

County/City		Grand Total	Total Part 1	Murder	Rape	Rob-bery	Aggra-vated Assault	Burg-lary	Larc-eny	Motor Vehicle Theft	Arson	Total Part 2	Other Assaults	Forgery/ Counter-feiting	Fraud	Embe-zzle-ment	Stolen Property	Vand-alism	Weap-ons	Prosti-tution	Other Sex Offen.	Narc-otics	Gamb-ling	Family/ Children	D.U.I.	Liquor Laws	Disor-derly Cond.	Other Offen-ses
HOUSTON	O	1336	232	0	3	0	10	50	160	8	1	1104	61	5	200	0	0	121	3	1	10	47	0	4	56	50	100	446
COUNTY TOTAL	C	855	91	0	3	0	7	14	62	4	1	764	53	2	85	0	0	29	2	1	6	46	0	3	56	48	83	350
	%	64	39	0	100	0	70	28	39	50	100	69	87	40	43	0	0	24	67	100	60	98	0	75	100	96	83	78
POP. 19,198																												
Crime Rate	R	6959	1208	0	15	0	52	260	833	41	5	5750	317	26	1041	0	0	630	15	5	52	244	0	20	291	260	520	2323
HOUSTON	O	630	68	0	0	0	4	23	38	3	0	562	21	1	24	0	0	44	1	1	4	23	0	1	12	9	31	390
SHERIFF	C	452	16	0	0	0	3	2	10	1	0	436	20	1	20	0	0	16	1	1	3	22	0	1	12	9	27	303
MN0280000	%	72	24	0	0	0	75	9	26	33	0	78	95	100	83	0	0	36	100	100	75	96	0	100	100	100	87	78
POP. 8,777																												
Crime Rate	R	7177	774	0	0	0	45	262	432	34	0	6403	239	11	273	0	0	501	11	11	45	262	0	11	136	102	353	4443
CALEDONIA	O	299	62	0	3	0	2	6	47	4	0	237	22	0	137	0	0	20	0	0	3	4	0	3	9	3	21	15
PD	C	144	31	0	3	0	2	1	22	3	0	113	18	0	42	0	0	8	0	0	1	4	0	2	9	1	17	11
MN0280100	%	48	50	0	100	0	100	17	47	75	0	48	82	0	31	0	0	40	0	0	33	100	0	67	100	33	81	73
POP. 2,795																												
Crime Rate	R	10697	2218	0	107	0	71	214	1681	143	0	8479	787	0	4901	0	0	715	0	0	107	143	0	107	322	107	751	536
HOUSTON PD	O	64	17	0	0	0	3	2	12	0	0	47	2	1	10	0	0	6	1	0	2	1	0	0	0	13	9	2
PD	C	32	3	0	0	0	1	0	2	0	0	29	1	1	3	0	0	0	0	0	1	1	0	0	0	13	7	2
MN0280200	%	50	18	0	0	0	33	0	17	0	0	62	50	100	30	0	0	0	0	0	50	100	0	0	0	100	78	100
POP. 943																												
Crime Rate	R	6786	1802	0	0	0	318	212	1272	0	0	4984	212	106	1060	0	0	636	106	0	212	106	0	0	0	1378	954	212
LA CRESCENT	O	271	56	0	0	0	0	8	47	0	1	215	16	2	13	0	0	43	1	0	1	18	0	0	34	25	30	32
PD	C	192	30	0	0	0	0	2	27	0	1	162	14	0	9	0	0	4	1	0	1	18	0	0	34	25	27	29
MN0280300	%	71	54	0	0	0	0	25	57	0	100	75	88	0	69	0	0	9	100	0	100	100	0	0	100	100	90	91
POP. 4,897																												
Crime Rate	R	5534	1143	0	0	0	0	163	959	0	20	4390	326	40	265	0	0	878	20	0	20	367	0	0	694	510	612	653
SPRING GROVE*	O	0	0	0	0	0	0	0	0	0	0	0	0	0	0	0	0	0	0	0	0	0	0	0	0	0	0	0
PD	C	0	0	0	0	0	0	0	0	0	0	0	0	0	0	0	0	0	0	0	0	0	0	0	0	0	0	0
MN0280400	%	0	0	0	0	0	0	0	0	0	0	0	0	0	0	0	0	0	0	0	0	0	0	0	0	0	0	0
POP. 1,233																												
Crime Rate	R	0	0	0	0	0	0	0	0	0	0	0	0	0	0	0	0	0	0	0	0	0	0	0	0	0	0	0
HOKAH	O	72	29	0	0	0	1	11	16	1	0	43	0	1	16	0	0	8	0	0	0	1	0	0	1	0	9	7
PD	C	35	11	0	0	0	1	9	1	0	0	24	0	0	11	0	0	1	0	0	0	1	0	0	1	0	5	5
MN0280500	%	49	38	0	0	0	100	82	6	0	0	56	0	0	69	0	0	13	0	0	0	100	0	0	100	0	56	71
POP. 553																												
Crime Rate	R	13019	5244	0	0	0	180	1989	2893	180	0	7775	0	180	2893	0	0	1446	0	0	0	180	0	0	180	0	1627	1265
HUBBARD	O	1700	483	1	2	0	14	124	322	20	0	1217	192	13	107	0	4	154	45	0	20	70	0	11	119	40	240	202
COUNTY TOTAL	C	1060	130	1	2	0	13	11	98	5	0	930	176	5	72	0	4	36	30	0	9	64	0	9	119	39	203	164
	%	62	27	100	100	0	93	9	30	25	0	76	92	38	67	0	100	23	67	0	45	91	0	82	100	98	85	81
POP. 18,669																												
Crime Rate	R	9106	2587	5	10	0	74	664	1724	107	0	6518	1028	69	573	0	21	824	241	0	107	374	0	58	637	214	1285	1082
HUBBARD	O	1025	257	0	2	0	6	93	146	10	0	768	114	6	69	0	3	115	43	0	15	40	0	9	60	27	138	129
SHERIFF	C	569	43	0	2	0	6	10	22	3	0	526	101	2	41	0	3	26	28	0	5	34	0	7	60	26	101	92
MN0290000	%	56	17	0	100	0	100	11	15	30	0	68	89	33	59	0	100	23	65	0	33	85	0	78	100	96	73	71
POP. 15,015																												
Crime Rate	R	6826	1711	0	13	0	39	619	972	66	0	5114	759	39	459	0	19	765	286	0	99	266	0	59	399	179	919	859
PARK RAPIDS	O	675	226	1	0	0	8	31	176	10	0	449	78	7	38	0	1	39	2	0	5	30	0	2	59	13	102	73
PD	C	491	87	1	0	0	7	1	76	2	0	404	75	3	31	0	1	10	2	0	4	30	0	2	59	13	102	72
MN0290100	%	73	38	100	0	0	88	3	43	20	0	90	96	43	82	0	100	26	100	0	80	100	0	100	100	100	100	99
POP. 3,654																												
Crime Rate	R	18472	6185	27	0	0	218	848	4816	273	0	12287	2134	191	1039	0	27	1067	54	0	136	821	0	54	1614	355	2791	1997

* Agency did not report all 12 months O=Number of offenses C=Offenses Cleared

R=Crime Rate per 100,000 %=Perentage Cleared

TABLE 46
Offenses, Clearances, Percent Cleared and Crime Rate by Agency - 2011

County/City		Grand Total	Total Part 1	Murder	Rape	Rob-bery	Aggra-vated Assault	Burg-lary	Larc-eny	Motor Vehicle Theft	Arson	Total Part 2	Other Assaults	Forgery/ Counter-feiting	Fraud	Embe-zzle-ment	Stolen Property	Vand-alism	Weap-ons	Prosti-tution	Other Sex Offen.	Narc-otics	Gamb-ling	Family/ Children	D.U.I.	Liquor Laws	Disor-derly Cond.	Other Offen-ses
ISANTI	O	1971	760	0	12	1	15	148	523	53	8	1211	155	9	101	0	5	255	5	0	22	91	0	5	71	18	229	245
COUNTY TOTAL	C	885	109	0	7	0	12	9	70	10	1	776	122	2	11	0	4	16	5	0	11	87	0	5	69	17	223	204
	%	45	14	0	58	0	80	6	13	19	13	64	79	22	11	0	80	6	100	0	50	96	0	100	97	94	97	83
POP. 40,345																												
Crime Rate	R	4885	1883	0	29	2	37	366	1296	131	19	3001	384	22	250	0	12	632	12	0	54	225	0	12	175	44	567	607
ISANTI	O	1196	429	0	12	0	10	116	249	35	7	767	110	1	79	0	4	163	2	0	16	46	0	5	44	9	170	118
SHERIFF	C	509	40	0	7	0	7	8	13	5	0	469	86	1	8	0	3	13	2	0	6	45	0	5	42	9	165	84
MN0300000	%	43	9	0	58	0	70	7	5	14	0	61	78	100	10	0	75	8	100	0	38	98	0	100	95	100	97	71
POP. 32,359																												
Crime Rate	R	3696	1325	0	37	0	30	358	769	108	21	2370	339	3	244	0	12	503	6	0	49	142	0	15	135	27	525	364
CAMBRIDGE	O	775	331	0	0	1	5	32	274	18	1	444	45	8	22	0	1	92	3	0	6	45	0	0	27	9	59	127
PD	C	376	69	0	0	0	5	1	57	5	1	307	36	1	3	0	1	3	3	0	5	42	0	0	27	8	58	120
MN0300100	%	49	21	0	0	0	100	3	21	28	100	69	80	13	14	0	100	3	100	0	83	93	0	0	100	89	98	94
POP. 7,986																												
Crime Rate	R	9704	4144	0	0	12	62	400	3431	225	12	5559	563	100	275	0	12	1152	37	0	75	563	0	0	338	112	738	1590
ITASCA	O	2983	992	0	61	1	35	133	727	32	3	1991	322	14	195	0	3	274	11	3	32	71	0	11	188	54	411	402
COUNTY TOTAL	C	1889	377	0	32	1	29	40	259	15	1	1512	249	9	97	0	3	150	10	3	19	61	0	8	185	50	349	319
	%	63	38	0	52	100	83	30	36	47	33	76	77	64	50	0	100	55	91	100	59	86	0	73	98	93	85	79
POP. 44,805																												
Crime Rate	R	6657	2214	0	136	2	78	296	1622	71	6	4443	718	31	435	0	6	611	24	6	71	158	0	24	419	120	917	897
ITASCA	O	1622	510	0	25	1	26	100	340	17	1	1112	197	10	137	0	0	141	8	2	24	36	0	4	98	33	181	241
SHERIFF	C	867	145	0	13	1	22	23	78	8	0	722	132	6	61	0	0	58	7	2	11	28	0	1	95	29	124	168
MN0310000	%	53	28	0	52	100	85	23	23	47	0	65	67	60	45	0	0	41	88	100	46	78	0	25	97	88	69	70
POP. 35,348																												
Crime Rate	R	4588	1442	0	70	2	73	282	961	48	2	3145	557	28	387	0	0	398	22	5	67	101	0	11	277	93	512	681
GRAND RAPIDS	O	1361	482	0	36	0	9	33	387	15	2	879	125	4	58	0	3	133	3	1	8	35	0	7	90	21	230	161
PD	C	1022	232	0	19	0	7	17	181	7	1	790	117	3	36	0	3	92	3	1	8	33	0	7	90	21	225	151
MN0310300	%	75	48	0	53	0	78	52	47	47	50	90	94	75	62	0	100	69	100	100	100	94	0	100	100	100	98	94
POP. 9,457																												
Crime Rate	R	14391	5096	0	380	0	95	348	4092	158	21	9294	1321	42	613	0	31	1406	31	10	84	370	0	74	951	222	2432	1702
JACKSON	O	435	145	0	2	2	9	18	106	6	2	290	24	4	28	0	2	58	5	0	3	10	0	1	57	21	55	22
COUNTY TOTAL	C	218	27	0	1	1	7	2	14	1	1	191	24	1	20	0	1	1	1	0	2	10	0	1	57	21	38	14
	%	50	19	0	50	50	78	11	13	17	50	66	100	25	71	0	50	2	20	0	67	100	0	100	100	100	69	64
POP. 10,743																												
Crime Rate	R	4049	1349	0	18	18	83	167	986	55	18	2699	223	37	260	0	18	539	46	0	27	93	0	9	530	195	511	204
JACKSON	O	145	58	0	0	2	3	2	47	4	0	87	7	1	0	0	0	27	1	0	0	4	0	0	30	10	0	7
SHERIFF	C	61	5	0	0	1	3	0	0	1	0	56	7	1	0	0	0	0	1	0	0	4	0	0	30	10	0	3
MN0320000	%	42	9	0	0	50	100	0	0	25	0	64	100	100	0	0	0	0	100	0	0	100	0	0	100	100	0	43
POP. 5,827																												
Crime Rate	R	2488	995	0	0	34	51	34	806	68	0	1493	120	17	0	0	0	463	17	0	0	68	0	0	514	171	0	120
JACKSON*	O	221	59	0	2	0	4	11	39	1	2	162	13	3	23	0	2	11	4	0	3	6	0	0	24	7	54	12
PD	C	137	20	0	1	0	4	2	12	0	1	117	13	0	18	0	1	1	0	0	2	6	0	0	24	7	37	8
MN0320100	%	62	34	0	50	0	100	18	31	0	50	72	100	0	78	0	50	9	0	0	67	100	0	0	100	100	69	67
POP. 3,302																												
Crime Rate	R	6692	1786	0	60	0	121	333	1181	30	60	4906	393	90	696	0	60	333	121	0	90	181	0	0	726	211	1635	363
LAKEFIELD	O	69	28	0	0	0	2	5	20	1	0	41	4	0	5	0	0	20	0	0	0	0	0	1	3	4	1	3
PD	C	20	2	0	0	0	0	0	2	0	0	18	4	0	2	0	0	0	0	0	0	0	0	1	3	4	1	3
MN0320200	%	29	7	0	0	0	0	0	10	0	0	44	100	0	40	0	0	0	0	0	0	0	0	100	100	100	100	100
POP. 1,614																												
Crime Rate	R	4275	1734	0	0	0	123	309	1239	61	0	2540	247	0	309	0	0	1239	0	0	0	0	0	61	185	247	61	185

* Agency did not report all 12 months O=Number of offenses C=Offenses Cleared

R=Crime Rate per 100,000 %=Perentage Cleared

TABLE 46
Offenses, Clearances, Percent Cleared and Crime Rate by Agency - 2011

County/City		Grand Total	Total Part 1	Murder	Rape	Rob-bery	Aggra-vated Assault	Burg-lary	Larc-eny	Motor Vehicle Theft	Arson	Total Part 2	Other Assaults	Forgery/ Counter-feiting	Fraud	Embe-zzle-ment	Stolen Property	Vand-alism	Weap-ons	Prosti-tution	Other Sex Offen.	Narc-otics	Gamb-ling	Family/ Children	D.U.I.	Liquor Laws	Disor-derly Cond.	Other Offen-ses
KANABEC	O	2052	482	0	10	1	30	149	262	30	0	1570	262	6	89	0	6	219	8	0	36	46	0	4	96	22	151	625
COUNTY TOTAL	C	1995	431	0	9	1	29	128	245	19	0	1564	262	6	87	0	6	219	8	0	32	46	0	4	96	22	151	625
	%	97	89	0	90	100	97	86	94	63	0	100	100	100	98	0	100	100	100	0	89	100	0	100	100	100	100	100
POP. 19,445																												
Crime Rate	R	10552	2478	0	51	5	154	766	1347	154	0	8074	1347	30	457	0	30	1126	41	0	185	236	0	20	493	113	776	3214
KANABEC	O	2052	482	0	10	1	30	149	262	30	0	1570	262	6	89	0	6	219	8	0	36	46	0	4	96	22	151	625
SHERIFF	C	1995	431	0	9	1	29	128	245	19	0	1564	262	6	87	0	6	219	8	0	32	46	0	4	96	22	151	625
MN0330000	%	97	89	0	90	100	97	86	94	63	0	100	100	100	98	0	100	100	100	0	89	100	0	100	100	100	100	100
POP. 15,990																												
Crime Rate	R	12833	3014	0	62	6	187	931	1638	187	0	9818	1638	37	556	0	37	1369	50	0	225	287	0	25	600	137	944	3908
MORA*	O	0	0	0	0	0	0	0	0	0	0	0	0	0	0	0	0	0	0	0	0	0	0	0	0	0	0	0
PD	C	0	0	0	0	0	0	0	0	0	0	0	0	0	0	0	0	0	0	0	0	0	0	0	0	0	0	0
MN0330100	%	0	0	0	0	0	0	0	0	0	0	0	0	0	0	0	0	0	0	0	0	0	0	0	0	0	0	0
POP. 3,455																												
Crime Rate	R	0	0	0	0	0	0	0	0	0	0	0	0	0	0	0	0	0	0	0	0	0	0	0	0	0	0	0
KANDIYOHI	O	2110	767	1	24	1	40	83	569	44	5	1343	208	35	80	0	10	243	13	0	37	98	0	15	188	109	54	253
COUNTY TOTAL	C	1199	246	1	13	0	32	13	176	8	3	953	172	16	28	0	7	29	12	0	23	93	0	12	187	108	48	218
	%	57	32	100	54	0	80	16	31	18	60	71	83	46	35	0	70	12	92	0	62	95	0	80	99	99	89	86
POP. 41,125																												
Crime Rate	R	5130	1865	2	58	2	97	201	1383	106	12	3265	505	85	194	0	24	590	31	0	89	238	0	36	457	265	131	615
KANDIYOHI	O	727	227	1	6	0	12	32	153	22	1	500	76	13	33	0	5	75	10	0	9	36	0	7	97	28	23	88
SHERIFF	C	390	42	1	3	0	10	5	18	4	1	348	61	3	12	0	2	7	9	0	4	36	0	5	96	27	17	69
MN0340000	%	54	19	100	50	0	83	16	12	18	100	70	80	23	36	0	40	9	90	0	44	100	0	71	99	96	74	78
POP. 23,271																												
Crime Rate	R	3124	975	4	25	0	51	137	657	94	4	2148	326	55	141	0	21	322	42	0	38	154	0	30	416	120	98	378
WILLMAR	O	1383	540	0	18	1	28	51	416	22	4	843	132	22	47	0	5	168	3	0	28	62	0	8	91	81	31	165
PD	C	809	204	0	10	0	22	8	158	4	2	605	111	13	16	0	5	22	3	0	19	57	0	7	91	81	31	149
MN0340100	%	58	38	0	56	0	79	16	38	18	50	72	84	59	34	0	100	13	100	0	68	92	0	88	100	100	100	90
POP. 17,854																												
Crime Rate	R	7746	3024	0	100	5	156	285	2330	123	22	4721	739	123	263	0	28	940	16	0	156	347	0	44	509	453	173	924
KITTSON	O	169	38	0	0	0	0	8	28	2	0	131	5	2	74	0	0	15	0	0	1	2	0	0	15	7	3	7
COUNTY TOTAL	C	65	8	0	0	0	0	1	6	1	0	57	4	1	16	0	0	5	0	0	1	2	0	0	15	7	3	3
	%	38	21	0	0	0	0	13	21	50	0	44	80	50	22	0	0	33	0	0	100	100	0	0	100	100	100	43
POP. 4,295																												
Crime Rate	R	3934	884	0	0	0	0	186	651	46	0	3050	116	46	1722	0	0	349	0	0	23	46	0	0	349	162	69	162
KITTSON	O	169	38	0	0	0	0	8	28	2	0	131	5	2	74	0	0	15	0	0	1	2	0	0	15	7	3	7
SHERIFF	C	65	8	0	0	0	0	1	6	1	0	57	4	1	16	0	0	5	0	0	1	2	0	0	15	7	3	3
MN0350000	%	38	21	0	0	0	0	13	21	50	0	44	80	50	22	0	0	33	0	0	100	100	0	0	100	100	100	43
POP. 3,314																												
Crime Rate	R	5099	1146	0	0	0	0	241	844	60	0	3952	150	60	2232	0	0	452	0	0	30	60	0	0	452	211	90	211
HALLOCK*	O	0	0	0	0	0	0	0	0	0	0	0	0	0	0	0	0	0	0	0	0	0	0	0	0	0	0	0
PD	C	0	0	0	0	0	0	0	0	0	0	0	0	0	0	0	0	0	0	0	0	0	0	0	0	0	0	0
MN0350100	%	0	0	0	0	0	0	0	0	0	0	0	0	0	0	0	0	0	0	0	0	0	0	0	0	0	0	0
POP. 981																												
Crime Rate	R	0	0	0	0	0	0	0	0	0	0	0	0	0	0	0	0	0	0	0	0	0	0	0	0	0	0	0
KOOCHICHING	O	831	243	0	5	1	6	53	170	7	1	588	101	4	32	0	2	119	2	0	11	30	0	6	53	38	110	80
COUNTY TOTAL	C	182	18	0	1	0	3	5	7	2	0	164	24	0	0	0	0	0	0	0	1	26	0	0	53	34	13	13
	%	22	7	0	20	0	50	9	4	29	0	28	24	0	0	0	0	0	0	0	9	87	0	0	100	89	12	16
POP. 13,018																												
Crime Rate	R	6383	1866	0	38	7	46	407	1305	53	7	4516	775	30	245	0	15	914	15	0	84	230	0	46	407	291	844	614

* Agency did not report all 12 months O=Number of offenses C=Offenses Cleared

R=Crime Rate per 100,000 %=Perentage Cleared

TABLE 46
Offenses, Clearances, Percent Cleared and Crime Rate by Agency - 2011

County/City		Grand Total	Total Part 1	Murder	Rape	Rob-bery	Aggra-vated Assault	Burg-lary	Larc-eny	Motor Vehicle Theft	Arson	Total Part 2	Other Assaults	Forgery/ Counter-feiting	Fraud	Embe-zzle-ment	Stolen Property	Vand-alism	Weap-ons	Prosti-tution	Other Sex Offen.	Narc-otics	Gamb-ling	Family/ Children	D.U.I.	Liquor Laws	Disor-derly Cond.	Other Offen-ses
KOOCHICHING*	O	291	82	0	1	0	2	28	50	1	0	209	30	2	22	0	1	30	2	0	5	11	0	2	26	13	35	30
SHERIFF	C	67	5	0	1	0	0	3	1	0	0	62	10	0	0	0	0	0	0	0	1	9	0	0	26	11	3	2
MN0360000	%	23	6	0	100	0	0	11	2	0	0	30	33	0	0	0	0	0	0	0	20	82	0	0	100	85	9	7
POP. 7,255																												
Crime Rate	R	4011	1130	0	13	0	27	385	689	13	0	2880	413	27	303	0	13	413	27	0	68	151	0	27	358	179	482	413
INTERNATIONAL FALLS*	O	540	161	0	4	1	4	25	120	6	1	379	71	2	10	0	1	89	0	0	6	19	0	4	27	25	75	50
PD	C	115	13	0	0	0	3	2	6	2	0	102	14	0	0	0	0	0	0	0	0	17	0	0	27	23	10	11
MN0360100	%	21	8	0	0	0	75	8	5	33	0	27	20	0	0	0	0	0	0	0	0	89	0	0	100	92	13	22
POP. 5,763																												
Crime Rate	R	9370	2793	0	69	17	69	433	2082	104	17	6576	1231	34	173	0	17	1544	0	0	104	329	0	69	468	433	1301	867
LAC QUI PARLE	O	142	81	0	2	0	3	17	58	1	0	61	20	2	2	0	0	20	0	0	0	0	0	1	13	0	1	2
COUNTY TOTAL	C	45	15	0	1	0	1	2	11	0	0	30	12	0	1	0	0	0	0	0	0	0	0	1	13	0	1	2
	%	32	19	0	50	0	33	12	19	0	0	49	60	0	50	0	0	0	0	0	0	0	0	100	100	0	100	100
POP. 7,024																												
Crime Rate	R	2021	1153	0	28	0	42	242	825	14	0	868	284	28	28	0	0	284	0	0	0	0	0	14	185	0	14	28
LAC QUI PARLE	O	67	44	0	1	0	2	7	33	1	0	23	2	1	1	0	0	7	0	0	0	0	0	1	10	0	0	1
SHERIFF	C	19	6	0	1	0	0	0	5	0	0	13	1	0	0	0	0	0	0	0	0	0	0	1	10	0	0	1
MN0370000	%	28	14	0	100	0	0	0	15	0	0	57	50	0	0	0	0	0	0	0	0	0	0	100	100	0	0	100
POP. 4,174																												
Crime Rate	R	1605	1054	0	23	0	47	167	790	23	0	551	47	23	23	0	0	167	0	0	0	0	0	23	239	0	0	23
DAWSON	O	39	17	0	0	0	1	5	11	0	0	22	10	0	0	0	0	8	0	0	0	0	0	0	3	0	0	1
PD	C	21	9	0	0	0	1	2	6	0	0	12	8	0	0	0	0	0	0	0	0	0	0	0	3	0	0	1
MN0370100	%	54	53	0	0	0	100	40	55	0	0	55	80	0	0	0	0	0	0	0	0	0	0	0	100	0	0	100
POP. 1,323																												
Crime Rate	R	2947	1284	0	0	0	75	377	831	0	0	1662	755	0	0	0	0	604	0	0	0	0	0	0	226	0	0	75
MADISON	O	36	20	0	1	0	0	5	14	0	0	16	8	1	1	0	0	5	0	0	0	0	0	0	0	0	1	0
PD	C	5	0	0	0	0	0	0	0	0	0	5	3	0	1	0	0	0	0	0	0	0	0	0	0	0	1	0
MN0370200	%	14	0	0	0	0	0	0	0	0	0	31	38	0	100	0	0	0	0	0	0	0	0	0	0	0	100	0
POP. 1,527																												
Crime Rate	R	2357	1309	0	65	0	0	327	916	0	0	1047	523	65	65	0	0	327	0	0	0	0	0	0	0	0	65	0
LAKE	O	253	92	0	1	0	8	16	63	4	0	161	39	1	7	0	0	14	1	1	1	14	0	2	30	11	9	31
COUNTY TOTAL	C	112	22	0	0	0	6	2	13	1	0	90	23	0	1	0	0	1	1	0	0	9	0	0	26	7	6	16
	%	44	24	0	0	0	75	13	21	25	0	56	59	0	14	0	0	7	100	0	0	64	0	0	87	64	67	52
POP. 10,567																												
Crime Rate	R	2394	870	0	9	0	75	151	596	37	0	1523	369	9	66	0	0	132	9	9	9	132	0	18	283	104	85	293
LAKE	O	123	32	0	1	0	3	10	16	2	0	91	21	1	3	0	0	7	1	1	1	6	0	0	17	7	4	22
SHERIFF	C	56	6	0	0	0	2	1	3	0	0	50	9	0	0	0	0	0	1	0	0	4	0	0	16	6	3	11
MN0380000	%	46	19	0	0	0	67	10	19	0	0	55	43	0	0	0	0	0	100	0	0	67	0	0	94	86	75	50
POP. 5,518																												
Crime Rate	R	2229	579	0	18	0	54	181	289	36	0	1649	380	18	54	0	0	126	18	18	18	108	0	0	308	126	72	398
SILVER BAY	O	59	17	0	0	0	2	4	10	1	0	42	8	0	2	0	0	4	0	0	0	5	0	2	8	3	4	6
PD	C	25	4	0	0	0	1	1	1	1	0	21	6	0	1	0	0	1	0	0	0	2	0	0	5	1	3	2
MN0380100	%	42	24	0	0	0	50	25	10	100	0	50	75	0	50	0	0	25	0	0	0	40	0	0	63	33	75	33
POP. 1,804																												
Crime Rate	R	3270	942	0	0	0	110	221	554	55	0	2328	443	0	110	0	0	221	0	0	0	277	0	110	443	166	221	332
TWO HARBORS	O	71	43	0	0	0	3	2	37	1	0	28	10	0	2	0	0	3	0	0	0	3	0	0	5	1	1	3
PD	C	31	12	0	0	0	3	0	9	0	0	19	8	0	0	0	0	0	0	0	0	3	0	0	5	0	0	3
MN0380200	%	44	28	0	0	0	100	0	24	0	0	68	80	0	0	0	0	0	0	0	0	100	0	0	100	0	0	100
POP. 3,245																												
Crime Rate	R	2187	1325	0	0	0	92	61	1140	30	0	862	308	0	61	0	0	92	0	0	0	92	0	0	154	30	30	92

* Agency did not report all 12 months O=Number of offenses C=Offenses Cleared

R=Crime Rate per 100,000 %=Perentage Cleared

TABLE 46
Offenses, Clearances, Percent Cleared and Crime Rate by Agency - 2011

County/City		Grand Total	Total Part 1	Murder	Rape	Rob-bery	Aggra-vated Assault	Burg-lary	Larc-eny	Motor Vehicle Theft	Arson	Total Part 2	Other Assaults	Forgery/ Counter-feiting	Fraud	Embe-zzle-ment	Stolen Property	Vand-alism	Weap-ons	Prosti-tution	Other Sex Offen.	Narc-otics	Gamb-ling	Family/ Children	D.U.I.	Liquor Laws	Disor-derly Cond.	Other Offen-ses
LAKE OF THE WOODS	O	98	8	0	0	0	3	0	5	0	0	90	6	1	2	0	0	4	0	0	0	2	0	0	29	1	4	41
SHERIFF	C	83	2	0	0	0	2	0	0	0	0	81	4	0	2	0	0	0	0	0	0	2	0	0	29	1	4	39
MN0390000	%	85	25	0	0	0	67	0	0	0	0	90	67	0	100	0	0	0	0	0	0	100	0	0	100	100	100	95
POP. 3,823																												
Crime Rate	R	2563	209	0	0	0	78	0	130	0	0	2354	156	26	52	0	0	104	0	0	0	52	0	0	758	26	104	1072
LE SUEUR	O	350	165	0	3	0	3	52	98	8	1	185	34	2	16	0	4	22	0	0	4	16	0	1	39	21	7	19
COUNTY TOTAL	C	188	35	0	3	0	3	8	19	2	0	153	31	1	10	0	4	3	0	0	4	16	0	1	39	21	7	16
	%	54	21	0	100	0	100	15	19	25	0	83	91	50	63	0	100	14	0	0	100	100	0	100	100	100	100	84
POP. 26,114																												
Crime Rate	R	1340	631	0	11	0	11	199	375	30	3	708	130	7	61	0	15	84	0	0	15	61	0	3	149	80	26	72
LE SUEUR	O	223	120	0	2	0	1	39	69	8	1	103	13	1	9	0	4	4	0	0	4	10	0	1	32	10	4	11
SHERIFF	C	129	28	0	2	0	1	7	16	2	0	101	13	1	8	0	4	3	0	0	4	10	0	1	32	10	4	11
MN0400000	%	58	23	0	100	0	100	18	23	25	0	98	100	100	89	0	100	75	0	0	100	100	0	100	100	100	100	100
POP. 18,538																												
Crime Rate	R	1202	647	0	10	0	5	210	372	43	5	555	70	5	48	0	21	21	0	0	21	53	0	5	172	53	21	59
LE SUEUR *	O	0	0	0	0	0	0	0	0	0	0	0	0	0	0	0	0	0	0	0	0	0	0	0	0	0	0	0
PD	C	0	0	0	0	0	0	0	0	0	0	0	0	0	0	0	0	0	0	0	0	0	0	0	0	0	0	0
MN0400200	%	0	0	0	0	0	0	0	0	0	0	0	0	0	0	0	0	0	0	0	0	0	0	0	0	0	0	0
POP. 4,271																												
Crime Rate	R	0	0	0	0	0	0	0	0	0	0	0	0	0	0	0	0	0	0	0	0	0	0	0	0	0	0	0
MONTGOMERY	O	127	45	0	1	0	2	13	29	0	0	82	21	1	7	0	0	18	0	0	0	6	0	0	7	11	3	8
PD	C	59	7	0	1	0	2	1	3	0	0	52	18	0	2	0	0	0	0	0	0	6	0	0	7	11	3	5
MN0400300	%	46	16	0	100	0	100	8	10	0	0	63	86	0	29	0	0	0	0	0	0	100	0	0	100	100	100	63
POP. 3,305																												
Crime Rate	R	3842	1361	0	30	0	60	393	877	0	0	2481	635	30	211	0	0	544	0	0	0	181	0	0	211	332	90	242
LINCOLN	O	154	20	0	0	0	10	4	6	0	0	134	10	0	0	0	0	60	0	0	0	2	0	14	20	10	17	1
SHERIFF	C	35	0	0	0	0	0	0	0	0	0	35	1	0	0	0	0	0	0	0	0	1	0	0	8	10	15	0
MN0410000	%	23	0	0	0	0	0	0	0	0	0	26	10	0	0	0	0	0	0	0	0	50	0	0	40	100	88	0
POP. 5,660																												
Crime Rate	R	2720	353	0	0	0	176	70	106	0	0	2367	176	0	0	0	0	1060	0	0	0	35	0	247	353	176	300	17
LYON	O	1318	469	0	17	2	14	67	351	17	1	849	117	25	62	0	2	172	10	0	18	41	0	7	106	61	88	140
COUNTY TOTAL	C	801	184	0	11	1	13	12	136	11	0	617	112	18	23	0	2	21	10	0	14	38	0	6	106	61	78	128
	%	61	39	0	65	50	93	18	39	65	0	73	96	72	37	0	100	12	100	0	78	93	0	86	100	100	89	91
POP. 25,041																												
Crime Rate	R	5263	1872	0	67	7	55	267	1401	67	3	3390	467	99	247	0	7	686	39	0	71	163	0	27	423	243	351	559
LYON	O	158	26	0	2	0	4	7	12	1	0	132	12	1	4	0	0	34	2	0	1	9	0	0	47	10	3	9
SHERIFF	C	102	8	0	2	0	4	1	1	0	0	94	12	1	1	0	0	2	2	0	1	9	0	0	47	10	2	7
MN0420000	%	65	31	0	100	0	100	14	8	0	0	71	100	100	25	0	0	6	100	0	100	100	0	0	100	100	67	78
POP. 10,224																												
Crime Rate	R	1545	254	0	19	0	39	68	117	9	0	1291	117	9	39	0	0	332	19	0	9	88	0	0	459	97	29	88
MARSHALL	O	1160	443	0	15	2	10	60	339	16	1	717	105	24	58	0	2	138	8	0	17	32	0	7	59	51	85	131
PD	C	699	176	0	9	1	9	11	135	11	0	523	100	17	22	0	2	19	8	0	13	29	0	6	59	51	76	121
MN0420100	%	60	40	0	60	50	90	18	40	69	0	73	95	71	38	0	100	14	100	0	76	91	0	86	100	100	89	92
POP. 12,754																												
Crime Rate	R	9095	3473	0	117	15	78	470	2657	125	7	5621	823	188	454	0	15	1082	62	0	133	250	0	54	462	399	666	1027
TRACY*	O	0	0	0	0	0	0	0	0	0	0	0	0	0	0	0	0	0	0	0	0	0	0	0	0	0	0	0
PD	C	0	0	0	0	0	0	0	0	0	0	0	0	0	0	0	0	0	0	0	0	0	0	0	0	0	0	0
MN0420200	%	0	0	0	0	0	0	0	0	0	0	0	0	0	0	0	0	0	0	0	0	0	0	0	0	0	0	0
POP. 2,063																												
Crime Rate	R	0	0	0	0	0	0	0	0	0	0	0	0	0	0	0	0	0	0	0	0	0	0	0	0	0	0	0

* Agency did not report all 12 months O=Number of offenses C=Offenses Cleared

R=Crime Rate per 100,000 %=Perentage Cleared

TABLE 46
Offenses, Clearances, Percent Cleared and Crime Rate by Agency - 2011

County/City		Grand Total	Total Part 1	Murder	Rape	Rob-bery	Aggra-vated Assault	Burg-lary	Larc-eny	Motor Vehicle Theft	Arson	Total Part 2	Other Assaults	Forgery/ Counter-feiting	Fraud	Embe-zzle-ment	Stolen Property	Vand-alism	Weap-ons	Prosti-tution	Other Sex Offen.	Narc-otics	Gamb-ling	Family/ Children	D.U.I.	Liquor Laws	Disor-derly Cond.	Other Offen-ses
MCLEOD	O	2498	645	0	12	7	24	98	484	16	4	1853	184	19	106	0	3	209	6	1	36	105	0	29	166	136	74	779
COUNTY TOTAL	C	1539	213	0	12	6	24	11	151	6	3	1326	171	8	49	0	3	36	5	1	26	96	0	28	166	135	60	542
	%	62	33	0	100	86	100	11	31	38	75	72	93	42	46	0	100	17	83	100	72	91	0	97	100	99	81	70
POP. 37,158																												
Crime Rate	R	6722	1735	0	32	18	64	263	1302	43	10	4986	495	51	285	0	8	562	16	2	96	282	0	78	446	366	199	2096
MCLEOD	O	1078	101	0	3	0	3	36	51	7	1	977	31	2	28	0	1	51	2	0	13	19	0	3	54	107	14	652
SHERIFF	C	677	21	0	3	0	3	3	10	1	1	656	25	0	7	0	1	1	1	0	6	17	0	2	54	106	6	430
MN0430000	%	63	21	0	100	0	100	8	20	14	100	67	81	0	25	0	100	2	50	0	46	89	0	67	100	99	43	66
POP. 11,975																												
Crime Rate	R	9002	843	0	25	0	25	300	425	58	8	8158	258	16	233	0	8	425	16	0	108	158	0	25	450	893	116	5444
GLENCOE	O	290	99	0	5	1	4	13	75	1	0	191	32	4	16	0	0	46	1	1	3	12	0	22	8	5	19	22
PD	C	162	27	0	5	1	4	1	16	0	0	135	30	0	8	0	0	5	1	1	3	12	0	22	8	5	18	22
MN0430100	%	56	27	0	100	100	100	8	21	0	0	71	94	0	50	0	0	11	100	100	100	100	0	100	100	100	95	100
POP. 5,517																												
Crime Rate	R	5256	1794	0	90	18	72	235	1359	18	0	3462	580	72	290	0	0	833	18	18	54	217	0	398	145	90	344	398
HUTCHINSON	O	885	364	0	4	6	10	34	299	8	3	521	103	12	47	0	2	84	3	0	19	62	0	4	71	11	28	75
PD	C	548	140	0	4	5	10	7	107	5	2	408	98	7	26	0	2	24	3	0	16	56	0	4	71	11	23	67
MN0430200	%	62	38	0	100	83	100	21	36	63	67	78	95	58	55	0	100	29	100	0	84	90	0	100	100	100	82	89
POP. 13,901																												
Crime Rate	R	6366	2618	0	28	43	71	244	2150	57	21	3747	740	86	338	0	14	604	21	0	136	446	0	28	510	79	201	539
BROWNTON	O	13	2	0	0	0	0	1	1	0	0	11	3	0	1	0	0	1	0	0	0	1	0	0	3	1	0	1
PD	C	10	0	0	0	0	0	0	0	0	0	10	3	0	0	0	0	1	0	0	0	1	0	0	3	1	0	1
MN0430300	%	77	0	0	0	0	0	0	0	0	0	91	100	0	0	0	0	100	0	0	0	100	0	0	100	100	0	100
POP. 777																												
Crime Rate	R	1673	257	0	0	0	0	128	128	0	0	1415	386	0	128	0	0	128	0	0	0	128	0	0	386	128	0	128
LESTER PRAIRIE	O	75	30	0	0	0	2	4	24	0	0	45	1	1	8	0	0	8	0	0	0	4	0	0	4	1	5	13
PD	C	42	7	0	0	0	2	0	5	0	0	35	1	1	7	0	0	2	0	0	0	4	0	0	4	1	5	10
MN0430400	%	56	23	0	0	0	100	0	21	0	0	78	100	100	88	0	0	25	0	0	0	100	0	0	100	100	100	77
POP. 1,769																												
Crime Rate	R	4239	1695	0	0	0	113	226	1356	0	0	2543	56	56	452	0	0	452	0	0	0	226	0	0	226	56	282	734
SILVER LAKE	O	31	6	0	0	0	1	1	4	0	0	25	1	0	1	0	0	4	0	0	1	2	0	0	3	5	4	4
PD	C	22	2	0	0	0	1	0	1	0	0	20	1	0	1	0	0	0	0	0	1	2	0	0	3	5	4	3
MN0430500	%	71	33	0	0	0	100	0	25	0	0	80	100	0	100	0	0	0	0	0	100	100	0	0	100	100	100	75
POP. 794																												
Crime Rate	R	3904	755	0	0	0	125	125	503	0	0	3148	125	0	125	0	0	503	0	0	125	251	0	0	377	629	503	503
WINSTED	O	126	43	0	0	0	4	9	30	0	0	83	13	0	5	0	0	15	0	0	0	5	0	0	23	6	4	12
PD	C	78	16	0	0	0	4	0	12	0	0	62	13	0	0	0	0	3	0	0	0	4	0	0	23	6	4	9
MN0430700	%	62	37	0	0	0	100	0	40	0	0	75	100	0	0	0	0	20	0	0	0	80	0	0	100	100	100	75
POP. 2,425																												
Crime Rate	R	5195	1773	0	0	0	164	371	1237	0	0	3422	536	0	206	0	0	618	0	0	0	206	0	0	948	247	164	494
MAHNOMEN	O	617	144	0	3	0	19	31	88	3	0	473	117	8	2	0	1	50	6	1	3	41	0	6	69	25	39	105
SHERIFF	C	371	45	0	2	0	13	8	20	2	0	326	62	1	0	0	1	7	4	0	1	38	0	2	68	25	29	88
MN0440000	%	60	31	0	67	0	68	26	23	67	0	69	53	13	0	0	100	14	67	0	33	93	0	33	99	100	74	84
POP. 5,012																												
Crime Rate	R	12310	2873	0	59	0	379	618	1755	59	0	9437	2334	159	39	0	19	997	119	19	59	818	0	119	1376	498	778	2094
MARSHALL	O	384	117	0	5	0	2	9	95	5	1	267	29	2	45	0	1	70	1	0	2	16	0	0	19	14	44	24
SHERIFF	C	279	54	0	4	0	2	2	42	3	1	225	27	1	40	0	0	44	1	0	2	14	0	0	17	14	42	23
MN0450000	%	73	46	0	80	0	100	22	44	60	100	84	93	50	89	0	0	63	100	0	100	88	0	0	89	100	95	96
POP. 9,096																												
Crime Rate	R	4221	1286	0	54	0	21	98	1044	54	10	2935	318	21	494	0	10	769	10	0	21	175	0	0	208	153	483	263

* Agency did not report all 12 months O=Number of offenses C=Offenses Cleared

R=Crime Rate per 100,000 %=Perentage Cleared

TABLE 46
Offenses, Clearances, Percent Cleared and Crime Rate by Agency - 2011

County/City		Grand Total	Total Part 1	Murder	Rape	Rob-bery	Aggra-vated Assault	Burg-lary	Larc-eny	Motor Vehicle Theft	Arson	Total Part 2	Other Assaults	Forgery/ Counter-feiting	Fraud	Embe-zzle-ment	Stolen Property	Vand-alism	Weap-ons	Prosti-tution	Other Sex Offen.	Narc-otics	Gamb-ling	Family/ Children	D.U.I.	Liquor Laws	Disor-derly Cond.	Other Offen-ses
MARTIN	O	1571	350	1	4	1	8	62	263	11	0	1221	89	18	257	0	1	169	26	0	22	74	0	0	58	28	249	230
COUNTY TOTAL	C	826	112	0	4	0	6	12	83	7	0	714	70	4	95	0	1	31	21	0	8	63	0	0	56	28	172	165
	%	53	32	0	100	0	75	19	32	64	0	58	79	22	37	0	100	18	81	0	36	85	0	0	97	100	69	72
POP. 20,101																												
Crime Rate	R	7815	1741	4	19	4	39	308	1308	54	0	6074	442	89	1278	0	4	840	129	0	109	368	0	0	288	139	1238	1144
MARTIN	O	215	28	1	1	0	1	9	15	1	0	187	8	1	60	0	1	13	1	0	6	21	0	0	30	4	4	38
SHERIFF	C	125	12	0	1	0	0	4	6	1	0	113	6	0	8	0	1	7	1	0	2	20	0	0	28	4	4	32
MN0460000	%	58	43	0	100	0	0	44	40	100	0	60	75	0	13	0	100	54	100	0	33	95	0	0	93	100	100	84
POP. 10,072																												
Crime Rate	R	2134	277	9	9	0	9	89	148	9	0	1856	79	9	595	0	9	129	9	0	59	208	0	0	297	39	39	377
FAIRMONT	O	1356	322	0	3	1	7	53	248	10	0	1034	81	17	197	0	0	156	25	0	16	53	0	0	28	24	245	192
PD	C	701	100	0	3	0	6	8	77	6	0	601	64	4	87	0	0	24	20	0	6	43	0	0	28	24	168	133
MN0460100	%	52	31	0	100	0	86	15	31	60	0	58	79	24	44	0	0	15	80	0	38	81	0	0	100	100	69	69
POP. 10,029																												
Crime Rate	R	13520	3210	0	29	9	69	528	2472	99	0	10310	807	169	1964	0	0	1555	249	0	159	528	0	0	279	239	2442	1914
MEEKER	O	1173	369	0	16	0	8	95	231	17	2	804	179	15	65	0	6	140	9	2	19	27	0	81	50	18	97	96
COUNTY TOTAL	C	604	77	0	13	0	8	12	37	6	1	527	136	8	18	0	3	15	7	2	14	24	0	74	46	18	82	80
	%	51	21	0	81	0	100	13	16	35	50	66	76	53	28	0	50	11	78	100	74	89	0	91	92	100	85	83
POP. 23,203																												
Crime Rate	R	5055	1590	0	68	0	34	409	995	73	8	3465	771	64	280	0	25	603	38	8	81	116	0	349	215	77	418	413
MEEKER	O	809	262	0	11	0	6	74	157	12	2	547	119	4	45	0	3	102	8	1	10	16	0	59	36	11	69	64
SHERIFF	C	390	50	0	9	0	6	8	22	4	1	340	88	1	12	0	1	9	6	1	7	13	0	54	32	11	54	51
MN0470000	%	48	19	0	82	0	100	11	14	33	50	62	74	25	27	0	33	9	75	100	70	81	0	92	89	100	78	80
POP. 16,649																												
Crime Rate	R	4859	1573	0	66	0	36	444	942	72	12	3285	714	24	270	0	18	612	48	6	60	96	0	354	216	66	414	384
LITCHFIELD	O	364	107	0	5	0	2	21	74	5	0	257	60	11	20	0	3	38	1	1	9	11	0	22	14	7	28	32
PD	C	214	27	0	4	0	2	4	15	2	0	187	48	7	6	0	2	6	1	1	7	11	0	20	14	7	28	29
MN0470100	%	59	25	0	80	0	100	19	20	40	0	73	80	64	30	0	67	16	100	100	78	100	0	91	100	100	100	91
POP. 6,554																												
Crime Rate	R	5553	1632	0	76	0	30	320	1129	76	0	3921	915	167	305	0	45	579	15	15	137	167	0	335	213	106	427	488
MILLE LACS	O	3344	682	0	18	0	23	125	466	50	0	2662	196	15	106	1	10	189	6	0	23	141	0	188	126	54	153	1454
COUNTY TOTAL	C	3011	521	0	18	0	23	81	352	47	0	2490	190	10	93	1	10	138	5	0	20	140	0	186	126	51	146	1374
	%	90	76	0	100	0	100	65	76	94	0	94	97	67	88	100	100	73	83	0	87	99	0	99	100	94	95	94
POP. 26,957																												
Crime Rate	R	12404	2529	0	66	0	85	463	1728	185	0	9874	727	55	393	3	37	701	22	0	85	523	0	697	467	200	567	5393
MILLE LACS	O	2782	487	0	16	0	17	108	301	45	0	2295	159	13	57	1	7	135	4	0	19	85	0	188	72	27	122	1406
SHERIFF	C	2620	433	0	16	0	17	81	276	43	0	2187	154	10	53	1	7	131	4	0	17	84	0	186	72	24	116	1328
MN0480000	%	94	89	0	100	0	100	75	92	96	0	95	97	77	93	100	100	97	100	0	89	99	0	99	100	89	95	94
POP. 19,103																												
Crime Rate	R	14563	2549	0	83	0	88	565	1575	235	0	12013	832	68	298	5	36	706	20	0	99	444	0	984	376	141	638	7360
MILACA	O	88	18	0	1	0	1	1	15	0	0	70	6	0	41	0	0	0	0	0	0	2	0	0	0	3	9	9
PD	C	71	9	0	1	0	1	0	7	0	0	62	5	0	37	0	0	0	0	0	0	2	0	0	0	3	8	7
MN0480100	%	81	50	0	100	0	100	0	47	0	0	89	83	0	90	0	0	0	0	0	0	100	0	0	0	100	89	78
POP. 3,015																												
Crime Rate	R	2918	597	0	33	0	33	33	497	0	0	2321	199	0	1359	0	0	0	0	0	0	66	0	0	0	99	298	298
PRINCETON	O	474	177	0	1	0	5	16	150	5	0	297	31	2	8	0	3	54	2	0	4	54	0	0	54	24	22	39
PD	C	320	79	0	1	0	5	0	69	4	0	241	31	0	3	0	3	7	1	0	3	54	0	0	54	24	22	39
MN0480200	%	68	45	0	100	0	100	0	46	80	0	81	100	0	38	0	100	13	50	0	75	100	0	0	100	100	100	100
POP. 4,839																												
Crime Rate	R	9795	3657	0	20	0	103	330	3099	103	0	6137	640	41	165	0	61	1115	41	0	82	1115	0	0	1115	495	454	805

* Agency did not report all 12 months O=Number of offenses C=Offenses Cleared

R=Crime Rate per 100,000 %=Perentage Cleared

TABLE 46
Offenses, Clearances, Percent Cleared and Crime Rate by Agency - 2011

County/City		Grand Total	Total Part 1	Murder	Rape	Rob-bery	Aggra-vated Assault	Burg-lary	Larc-eny	Motor Vehicle Theft	Arson	Total Part 2	Other Assaults	Forgery/ Counter-feiting	Fraud	Embe-zzle-ment	Stolen Property	Vand-alism	Weap-ons	Prosti-tution	Other Sex Offen.	Narc-otics	Gamb-ling	Family/ Children	D.U.I.	Liquor Laws	Disor-derly Cond.	Other Offen-ses
MORRISON	O	1455	395	1	7	0	12	56	296	23	0	1060	94	3	76	0	2	288	19	0	17	79	0	12	73	38	141	218
COUNTY TOTAL	C	1059	156	1	6	0	12	11	111	15	0	903	76	3	67	0	0	196	19	0	10	74	0	12	73	38	136	199
	%	73	39	100	86	0	100	20	38	65	0	85	81	100	88	0	0	68	100	0	59	94	0	100	100	100	96	91
POP. 32,997																												
Crime Rate	R	4409	1197	3	21	0	36	169	897	69	0	3212	284	9	230	0	6	872	57	0	51	239	0	36	221	115	427	660
MORRISON*	O	793	205	0	3	0	3	40	143	16	0	588	35	2	63	0	0	138	19	0	7	35	0	12	44	18	114	101
SHERIFF	C	577	84	0	3	0	3	7	61	10	0	493	31	2	58	0	0	57	19	0	6	34	0	12	44	18	114	98
MN0490000	%	73	41	0	100	0	100	18	43	63	0	84	89	100	92	0	0	41	100	0	86	97	0	100	100	100	100	97
POP. 24,948																												
Crime Rate	R	3178	821	0	12	0	12	160	573	64	0	2356	140	8	252	0	0	553	76	0	28	140	0	48	176	72	456	404
LITTLE FALLS	O	662	190	1	4	0	9	16	153	7	0	472	59	1	13	0	2	150	0	0	10	44	0	0	29	20	27	117
PD	C	482	72	1	3	0	9	4	50	5	0	410	45	1	9	0	0	139	0	0	4	40	0	0	29	20	22	101
MN0490100	%	73	38	100	75	0	100	25	33	71	0	87	76	100	69	0	0	93	0	0	40	91	0	0	100	100	81	86
POP. 8,049																												
Crime Rate	R	8224	2360	12	49	0	111	198	1900	86	0	5864	733	12	161	0	24	1863	0	0	124	546	0	0	360	248	335	1453
MOWER	O	4577	1006	0	18	11	48	196	675	55	3	3571	374	87	142	2	7	441	25	0	61	172	0	51	230	108	768	1103
COUNTY TOTAL	C	3114	342	0	12	7	37	62	194	28	2	2772	265	46	51	0	3	248	13	0	22	149	0	7	230	103	635	1000
	%	68	34	0	67	64	77	32	29	51	67	78	71	53	36	0	43	56	52	0	36	87	0	14	100	95	83	91
POP. 38,174																												
Crime Rate	R	11989	2635	0	47	28	125	513	1768	144	7	9354	979	227	371	5	18	1155	65	0	159	450	0	133	602	282	2011	2889
MOWER	O	1018	183	0	4	1	9	54	93	22	0	835	70	16	42	1	2	89	6	0	9	43	0	10	58	11	124	354
SHERIFF	C	685	53	0	4	1	7	11	20	10	0	632	45	8	11	0	0	49	4	0	1	33	0	3	58	10	87	323
MN0500000	%	67	29	0	100	100	78	20	22	45	0	76	64	50	26	0	0	55	67	0	11	77	0	30	100	91	70	91
POP. 15,245																												
Crime Rate	R	6677	1200	0	26	6	59	354	610	144	0	5477	459	104	275	6	13	583	39	0	59	282	0	65	380	72	813	2322
AUSTIN	O	3559	823	0	14	10	39	142	582	33	3	2736	304	71	100	1	5	352	19	0	52	129	0	41	172	97	644	749
PD	C	2429	289	0	8	6	30	51	174	18	2	2140	220	38	40	0	3	199	9	0	21	116	0	4	172	93	548	677
MN0500100	%	68	35	0	57	60	77	36	30	55	67	78	72	54	40	0	60	57	47	0	40	90	0	10	100	96	85	90
POP. 22,929																												
Crime Rate	R	15521	3589	0	61	43	170	619	2538	143	13	11932	1325	309	436	4	21	1535	82	0	226	562	0	178	750	423	2808	3266
MURRAY	O	223	65	0	0	1	0	19	41	4	0	158	13	3	28	1	1	25	0	0	1	28	0	1	8	9	23	17
COUNTY TOTAL	C	205	57	0	0	1	0	14	38	4	0	148	13	2	24	1	1	24	0	0	1	27	0	1	7	9	22	16
	%	92	88	0	0	100	0	74	93	100	0	94	100	67	86	100	100	96	0	0	100	96	0	100	88	100	96	94
POP. 8,348																												
Crime Rate	R	2671	778	0	0	11	0	227	491	47	0	1892	155	35	335	11	11	299	0	0	11	335	0	11	95	107	275	203
MURRAY	O	127	47	0	0	0	0	18	27	2	0	80	9	2	5	1	0	10	0	0	0	25	0	0	5	7	4	12
SHERIFF	C	117	41	0	0	0	0	13	26	2	0	76	9	2	2	1	0	10	0	0	0	24	0	0	5	7	4	12
MN0510000	%	92	87	0	0	0	0	72	96	100	0	95	100	100	40	100	0	100	0	0	0	96	0	0	100	100	100	100
POP. 6,539																												
Crime Rate	R	1942	718	0	0	0	0	275	412	30	0	1223	137	30	76	15	0	152	0	0	0	382	0	0	76	107	61	183
SLAYTON	O	96	18	0	0	1	0	1	14	2	0	78	4	1	23	0	1	15	0	0	1	3	0	1	3	2	19	5
PD	C	88	16	0	0	1	0	1	12	2	0	72	4	0	22	0	1	14	0	0	1	3	0	1	2	2	18	4
MN0510200	%	92	89	0	0	100	0	100	86	100	0	92	100	0	96	0	100	93	0	0	100	100	0	100	67	100	95	80
POP. 1,809																												
Crime Rate	R	5306	995	0	0	55	0	55	773	110	0	4311	221	55	1271	0	55	829	0	0	55	165	0	55	165	110	1050	276
NICOLLET	O	2673	739	0	15	5	12	131	547	26	3	1934	155	14	67	0	6	258	25	1	30	76	0	79	142	86	256	739
COUNTY TOTAL	C	1578	161	0	10	1	8	20	106	15	1	1417	129	6	27	0	6	48	21	1	25	71	0	77	132	85	232	557
	%	59	22	0	67	20	67	15	19	58	33	73	83	43	40	0	100	19	84	100	83	93	0	97	93	99	91	75
POP. 32,469																												
Crime Rate	R	8232	2276	0	46	15	36	403	1684	80	9	5956	477	43	206	0	18	794	76	3	92	234	0	243	437	264	788	2276

* Agency did not report all 12 months O=Number of offenses C=Offenses Cleared

R=Crime Rate per 100,000 %=Perentage Cleared

TABLE 46
Offenses, Clearances, Percent Cleared and Crime Rate by Agency - 2011

County/City		Grand Total	Total Part 1	Murder	Rape	Rob-bery	Aggra-vated Assault	Burg-lary	Larc-eny	Motor Vehicle Theft	Arson	Total Part 2	Other Assaults	Forgery/ Counter-feiting	Fraud	Embe-zzle-ment	Stolen Property	Vand-alism	Weap-ons	Prosti-tution	Other Sex Offen.	Narc-otics	Gamb-ling	Family/ Children	D.U.I.	Liquor Laws	Disor-derly Cond.	Other Offen-ses
NICOLLET	O	975	118	0	1	0	5	49	55	6	2	857	33	2	15	0	0	60	10	0	5	16	0	1	21	5	37	652
SHERIFF	C	675	34	0	1	0	4	10	16	2	1	641	26	1	8	0	0	14	7	0	3	16	0	1	21	5	30	509
MN0520000	%	69	29	0	100	0	80	20	29	33	50	75	79	50	53	0	0	23	70	0	60	100	0	100	100	100	81	78
POP. 8,658																												
Crime Rate	R	11261	1362	0	11	0	57	565	635	69	23	9898	381	23	173	0	0	693	115	0	57	184	0	11	242	57	427	7530
NORTH MANKATO	O	814	327	0	9	3	0	47	259	8	1	487	46	5	25	0	1	99	5	0	19	26	0	75	35	23	89	39
PD	C	388	45	0	6	0	0	4	28	7	0	343	45	0	6	0	1	10	4	0	18	25	0	74	35	23	89	13
MN0520100	%	48	14	0	67	0	0	9	11	88	0	70	98	0	24	0	100	10	80	0	95	96	0	99	100	100	100	33
POP. 12,748																												
Crime Rate	R	6385	2565	0	70	23	0	368	2031	62	7	3820	360	39	196	0	7	776	39	0	149	203	0	588	274	180	698	305
ST. PETER	O	884	294	0	5	2	7	35	233	12	0	590	76	7	27	0	5	99	10	1	6	34	0	3	86	58	130	48
PD	C	515	82	0	3	1	4	6	62	6	0	433	58	5	13	0	5	24	10	1	4	30	0	2	76	57	113	35
MN0520200	%	58	28	0	60	50	57	17	27	50	0	73	76	71	48	0	100	24	100	100	67	88	0	67	88	98	87	73
POP. 11,063																												
Crime Rate	R	7990	2657	0	45	18	63	316	2106	108	0	5333	686	63	244	0	45	894	90	9	54	307	0	27	777	524	1175	433
NOBLES	O	780	338	0	2	7	26	64	220	18	1	442	70	14	33	0	3	115	1	0	3	29	0	1	99	5	31	38
COUNTY TOTAL	C	444	140	0	2	3	24	12	95	4	0	304	64	7	14	0	3	16	1	0	1	29	0	1	99	5	31	33
	%	57	41	0	100	43	92	19	43	22	0	69	91	50	42	0	100	14	100	0	33	100	0	100	100	100	100	87
POP. 20,539																												
Crime Rate	R	3797	1645	0	9	34	126	311	1071	87	4	2152	340	68	160	0	14	559	4	0	14	141	0	4	482	24	150	185
NOBLES	O	121	54	0	0	1	5	18	26	4	0	67	12	1	4	0	1	8	0	0	0	8	0	0	15	2	5	11
SHERIFF	C	63	9	0	0	0	5	1	1	2	0	54	11	1	1	0	1	0	0	0	0	8	0	0	15	2	5	10
MN0530000	%	52	17	0	0	0	100	6	4	50	0	81	92	100	25	0	100	0	0	0	0	100	0	0	100	100	100	91
POP. 9,425																												
Crime Rate	R	1283	572	0	0	10	53	190	275	42	0	710	127	10	42	0	10	84	0	0	0	84	0	0	159	21	53	116
WORTHINGTON	O	659	284	0	2	6	21	46	194	14	1	375	58	13	29	0	2	107	1	0	3	21	0	1	84	3	26	27
PD	C	381	131	0	2	3	19	11	94	2	0	250	53	6	13	0	2	16	1	0	1	21	0	1	84	3	26	23
MN0530100	%	58	46	0	100	50	90	24	48	14	0	67	91	46	45	0	100	15	100	0	33	100	0	100	100	100	100	85
POP. 11,114																												
Crime Rate	R	5929	2555	0	17	53	188	413	1745	125	8	3374	521	116	260	0	17	962	8	0	26	188	0	8	755	26	233	242
NORMAN*	O	0	0	0	0	0	0	0	0	0	0	0	0	0	0	0	0	0	0	0	0	0	0	0	0	0	0	0
SHERIFF	C	0	0	0	0	0	0	0	0	0	0	0	0	0	0	0	0	0	0	0	0	0	0	0	0	0	0	0
MN0540000	%	0	0	0	0	0	0	0	0	0	0	0	0	0	0	0	0	0	0	0	0	0	0	0	0	0	0	0
POP. 6,367																												
Crime Rate	R	0	0	0	0	0	0	0	0	0	0	0	0	0	0	0	0	0	0	0	0	0	0	0	0	0	0	0
OLMSTED	O	7409	3031	1	56	67	119	576	2070	125	17	4378	732	72	327	0	23	804	43	42	123	284	0	163	586	95	359	725
COUNTY TOTAL	C	3307	783	1	15	22	80	53	593	17	2	2524	483	16	63	0	17	95	27	37	48	257	0	8	567	92	256	558
	%	45	26	100	27	33	67	9	29	14	12	58	66	22	19	0	74	12	63	88	39	90	0	5	97	97	71	77
POP. 146,036																												
Crime Rate	R	5073	2075	0	38	45	81	394	1417	85	11	2997	501	49	223	0	15	550	29	28	84	194	0	111	401	65	245	496
OLMSTED	O	1205	474	0	7	2	17	151	261	36	0	731	82	15	41	0	5	125	7	0	21	47	0	4	174	28	34	148
SHERIFF	C	588	76	0	4	1	14	20	34	3	0	512	71	3	6	0	3	19	6	0	10	44	0	1	168	28	23	130
MN0550000	%	49	16	0	57	50	82	13	13	8	0	70	87	20	15	0	60	15	86	0	48	94	0	25	97	100	68	88
POP. 41,009																												
Crime Rate	R	2938	1155	0	17	4	41	368	636	87	0	1782	199	36	99	0	12	304	17	0	51	114	0	9	424	68	82	360
ROCHESTER	O	6204	2557	1	49	65	102	425	1809	89	17	3647	650	57	286	0	18	679	36	42	102	237	0	159	412	67	325	577
PD	C	2719	707	1	11	21	66	33	559	14	2	2012	412	13	57	0	14	76	21	37	38	213	0	7	399	64	233	428
MN0550100	%	44	28	100	22	32	65	8	31	16	12	55	63	23	20	0	78	11	58	88	37	90	0	4	97	96	72	74
POP. 105,027																												
Crime Rate	R	5907	2434	0	46	61	97	404	1722	84	16	3472	618	54	272	0	17	646	34	39	97	225	0	151	392	63	309	549

* Agency did not report all 12 months O=Number of offenses C=Offenses Cleared

R=Crime Rate per 100,000 %=Perentage Cleared

TABLE 46
Offenses, Clearances, Percent Cleared and Crime Rate by Agency - 2011

County/City		Grand Total	Total Part 1	Murder	Rape	Rob-bery	Aggra-vated Assault	Burg-lary	Larc-eny	Motor Vehicle Theft	Arson	Total Part 2	Other Assaults	Forgery/ Counter-feiting	Fraud	Embe-zzle-ment	Stolen Property	Vand-alism	Weap-ons	Prosti-tution	Other Sex Offen.	Narc-otics	Gamb-ling	Family/ Children	D.U.I.	Liquor Laws	Disor-derly Cond.	Other Offen-ses
OTTERTAIL	O	3077	851	2	8	8	39	205	565	23	1	2226	332	19	164	0	5	308	8	2	64	128	0	340	184	54	349	269
COUNTY TOTAL	C	2040	327	2	7	4	37	41	222	14	0	1713	315	11	103	0	5	69	7	2	53	113	0	313	179	52	274	217
	%	66	38	100	88	50	95	20	39	61	0	77	95	58	63	0	100	22	88	100	83	88	0	92	97	96	79	81
POP. 56,488																												
Crime Rate	R	5447	1506	3	14	14	69	362	1000	40	1	3940	587	33	290	0	8	545	14	3	113	226	0	601	325	95	617	476
OTTERTAIL	O	1539	432	2	8	4	17	147	240	14	0	1107	118	8	114	0	3	130	3	0	42	56	0	158	139	28	149	159
SHERIFF	C	891	120	2	7	2	15	25	63	6	0	771	107	6	62	0	3	13	2	0	33	48	0	138	139	26	82	112
MN0560000	%	58	28	100	88	50	88	17	26	43	0	70	91	75	54	0	100	10	67	0	79	86	0	87	100	93	55	70
POP. 42,957																												
Crime Rate	R	3582	1005	4	18	9	39	342	558	32	0	2576	274	18	265	0	6	302	6	0	97	130	0	367	323	65	346	370
FERGUS FALLS	O	1538	419	0	0	4	22	58	325	9	1	1119	214	11	50	0	2	178	5	2	22	72	0	182	45	26	200	110
PD	C	1149	207	0	0	2	22	16	159	8	0	942	208	5	41	0	2	56	5	2	20	65	0	175	40	26	192	105
MN0560100	%	75	49	0	0	50	100	28	49	89	0	84	97	45	82	0	100	31	100	100	91	90	0	96	89	100	96	95
POP. 13,531																												
Crime Rate	R	11366	3096	0	0	29	162	428	2401	66	7	8269	1581	81	369	0	14	1315	36	14	162	532	0	1345	332	192	1478	812
PENNINGTON	O	892	338	0	17	1	6	53	251	9	1	554	64	12	91	0	2	92	6	0	12	29	0	9	48	19	58	112
COUNTY TOTAL	C	573	143	0	15	0	6	10	110	2	0	430	54	9	72	0	2	26	6	0	9	24	0	8	48	19	53	100
	%	64	42	0	88	0	100	19	44	22	0	78	84	75	79	0	100	28	100	0	75	83	0	89	100	100	91	89
POP. 13,874																												
Crime Rate	R	6429	2436	0	122	7	43	382	1809	64	7	3993	461	86	655	0	14	663	43	0	86	209	0	64	345	136	418	807
PENNINGTON	O	189	60	0	3	0	3	12	37	4	1	129	12	1	58	0	0	15	2	0	0	5	0	2	7	1	7	19
SHERIFF	C	137	29	0	3	0	3	4	18	1	0	108	11	1	57	0	0	3	2	0	0	3	0	2	7	1	6	15
MN0570000	%	72	48	0	100	0	100	33	49	25	0	84	92	100	98	0	0	20	100	0	0	60	0	100	100	100	86	79
POP. 5,299																												
Crime Rate	R	3566	1132	0	56	0	56	226	698	75	18	2434	226	18	1094	0	0	283	37	0	0	94	0	37	132	18	132	358
THIEF RIVER FALLS	O	703	278	0	14	1	3	41	214	5	0	425	52	11	33	0	2	77	4	0	12	24	0	7	41	18	51	93
PD	C	436	114	0	12	0	3	6	92	1	0	322	43	8	15	0	2	23	4	0	9	21	0	6	41	18	47	85
MN0570100	%	62	41	0	86	0	100	15	43	20	0	76	83	73	45	0	100	30	100	0	75	88	0	86	100	100	92	91
POP. 8,575																												
Crime Rate	R	8198	3241	0	163	11	34	478	2495	58	0	4956	606	128	384	0	23	897	46	0	139	279	0	81	478	209	594	1084
PINE	O	1644	658	0	5	2	28	157	406	54	6	986	216	20	24	0	10	142	10	1	42	69	0	5	87	79	90	191
SHERIFF	C	1054	232	0	5	1	22	19	169	13	3	822	201	5	14	0	10	53	9	1	27	67	0	4	87	79	87	178
MN0580000	%	64	35	0	100	50	79	12	42	24	50	83	93	25	58	0	100	37	90	100	64	97	0	80	100	100	97	93
POP. 28,548																												
Crime Rate	R	5758	2304	0	17	7	98	549	1422	189	21	3453	756	70	84	0	35	497	35	3	147	241	0	17	304	276	315	669
PIPESTONE	O	312	72	0	0	2	4	13	48	4	1	240	37	0	27	0	0	72	0	0	1	21	0	0	39	25	5	13
SHERIFF	C	129	13	0	0	0	4	3	4	1	1	116	22	0	0	0	0	0	0	0	1	21	0	0	36	25	4	7
MN0590000	%	41	18	0	0	0	100	23	8	25	100	48	59	0	0	0	0	0	0	0	100	100	0	0	92	100	80	54
POP. 9,306																												
Crime Rate	R	3352	773	0	0	21	42	139	515	42	10	2578	397	0	290	0	0	773	0	0	10	225	0	0	419	268	53	139
POLK	O	2131	497	0	15	4	31	115	315	12	5	1634	183	11	76	0	11	190	28	0	29	141	0	44	169	66	324	362
COUNTY TOTAL	C	1547	205	0	9	2	28	38	118	7	3	1342	168	3	40	0	8	61	25	0	16	112	0	41	168	64	310	326
	%	73	41	0	60	50	90	33	37	58	60	82	92	27	53	0	73	32	89	0	55	79	0	93	99	97	96	90
POP. 30,720																												
Crime Rate	R	6936	1617	0	48	13	100	374	1025	39	16	5319	595	35	247	0	35	618	91	0	94	458	0	143	550	214	1054	1178
POLK	O	735	184	0	9	1	15	53	99	5	2	551	91	5	31	0	2	97	9	0	10	38	0	31	32	24	68	113
SHERIFF	C	519	97	0	8	1	14	24	47	2	1	422	87	2	17	0	2	28	7	0	8	30	0	30	32	23	62	94
MN0600000	%	71	53	0	89	100	93	45	47	40	50	77	96	40	55	0	100	29	78	0	80	79	0	97	100	96	91	83
POP. 15,013																												
Crime Rate	R	4895	1225	0	59	6	99	353	659	33	13	3670	606	33	206	0	13	646	59	0	66	253	0	206	213	159	452	752

* Agency did not report all 12 months O=Number of offenses C=Offenses Cleared

R=Crime Rate per 100,000 %=Perentage Cleared

TABLE 46
Offenses, Clearances, Percent Cleared and Crime Rate by Agency - 2011

County/City		Grand Total	Total Part 1	Murder	Rape	Rob-bery	Aggra-vated Assault	Burg-lary	Larc-eny	Motor Vehicle Theft	Arson	Total Part 2	Other Assaults	Forgery/ Counter-feiting	Fraud	Embe-zzle-ment	Stolen Property	Vand-alism	Weap-ons	Prosti-tution	Other Sex Offen.	Narc-otics	Gamb-ling	Family/ Children	D.U.I.	Liquor Laws	Disor-derly Cond.	Other Offen-ses
CROOKSTON	O	396	92	0	5	1	7	26	46	5	2	304	52	0	7	0	1	11	3	0	14	22	0	4	42	8	49	91
PD	C	310	44	0	1	1	6	10	21	4	1	266	47	0	5	0	0	8	3	0	5	18	0	3	41	8	44	84
MN0600100	%	78	48	0	20	100	86	38	46	80	50	88	90	0	71	0	0	73	100	0	36	82	0	75	98	100	90	92
POP. 7,829																												
Crime Rate	R	5058	1175	0	63	12	89	332	587	63	25	3882	664	0	89	0	12	140	38	0	178	281	0	51	536	102	625	1162
EAST GRAND FORKS	O	1000	221	0	1	2	9	36	170	2	1	779	40	6	38	0	8	82	16	0	5	81	0	9	95	34	207	158
PD	C	718	64	0	0	0	8	4	50	1	1	654	34	1	18	0	6	25	15	0	3	64	0	8	95	33	204	148
MN0600200	%	72	29	0	0	0	89	11	29	50	100	84	85	17	47	0	75	30	94	0	60	79	0	89	100	97	99	94
POP. 7,878																												
Crime Rate	R	12693	2805	0	12	25	114	456	2157	25	12	9888	507	76	482	0	101	1040	203	0	63	1028	0	114	1205	431	2627	2005
POPE	O	210	65	0	2	0	3	12	38	10	0	145	19	0	16	0	0	19	1	0	2	7	0	1	27	15	9	29
COUNTY TOTAL	C	131	15	0	2	0	3	5	2	3	0	116	19	0	14	0	0	0	1	0	2	7	0	1	27	15	9	21
	%	62	23	0	100	0	100	42	5	30	0	80	100	0	88	0	0	0	100	0	100	100	0	100	100	100	100	72
POP. 10,833																												
Crime Rate	R	1938	600	0	18	0	27	110	350	92	0	1338	175	0	147	0	0	175	9	0	18	64	0	9	249	138	83	267
POPE	O	191	61	0	1	0	3	10	37	10	0	130	13	0	15	0	0	19	1	0	2	7	0	1	22	14	8	28
SHERIFF	C	113	12	0	1	0	3	3	2	3	0	101	13	0	13	0	0	0	1	0	2	7	0	1	22	14	8	20
MN0610000	%	59	20	0	100	0	100	30	5	30	0	78	100	0	87	0	0	0	100	0	100	100	0	100	100	100	100	71
POP. 8,366																												
Crime Rate	R	2283	729	0	11	0	35	119	442	119	0	1553	155	0	179	0	0	227	11	0	23	83	0	11	262	167	95	334
GLENWOOD	O	19	4	0	1	0	0	2	1	0	0	15	6	0	1	0	0	0	0	0	0	0	0	0	5	1	1	1
PD	C	18	3	0	1	0	0	2	0	0	0	15	6	0	1	0	0	0	0	0	0	0	0	0	5	1	1	1
MN0610100	%	95	75	0	100	0	0	100	0	0	0	100	100	0	100	0	0	0	0	0	0	0	0	0	100	100	100	100
POP. 2,467																												
Crime Rate	R	770	162	0	40	0	0	81	40	0	0	608	243	0	40	0	0	0	0	0	0	0	0	0	202	40	40	40
RAMSEY	O	31257	21174	9	222	700	1252	4113	12410	2330	138	10083	3592	183	760	1	94	1354	107	12	87	545	1	59	961	251	1171	905
COUNTY TOTAL	C	9962	4403	6	44	143	590	272	3189	136	23	5559	1702	47	123	1	90	137	74	10	40	523	0	30	953	235	793	801
	%	32	21	66	20	20	47	7	26	6	17	55	47	26	16	100	96	10	69	83	46	96	0	51	99	94	68	89
POP. 503,358																												
Crime Rate	R	6210	4207	2	44	139	248	817	2465	462	27	2003	713	36	150	0	18	268	21	2	17	108	0	11	190	49	232	179
RAMSEY	O	2941	1303	1	15	17	28	183	937	112	10	1638	262	19	230	0	7	286	35	1	25	118	0	18	221	61	160	195
SHERIFF-(Combined §'s)	C	1261	277	0	8	7	19	32	194	14	3	984	210	3	44	0	5	24	22	0	15	115	0	14	218	50	108	156
MN0620000	%	43	21	0	53	41	68	17	21	13	30	60	80	16	19	0	71	8	63	0	60	97	0	78	99	82	68	80
POP. 82,199-(all X ORI's)																												
Crime Rate	R	3578	1585	1	18	21	34	223	113	136	12	1993	319	23	280	0	9	348	43	1	30	144	0	22	269	74	195	237
ARDEN HILLS §	O	333	159	0	4	2	3	15	123	10	2	174	23	7	26	0	3	36	6	0	3	12	0	3	14	9	13	19
PD	C	131	40	0	3	1	1	6	24	4	1	91	17	1	6	0	2	4	4	0	2	10	0	1	14	9	7	14
MN062010X	%	39	25	0	75	50	33	40	20	40	50	52	74	14	23	0	67	11	67	0	67	83	0	33	100	100	54	74
(POP. 9,860) Ramsey SO																												
Crime Rate	R	3377	1612	0	40	20	30	152	1247	101	20	1764	233	70	263	0	30	365	60	0	30	121	0	30	141	91	131	192
FALCON HEIGHTS §	O	182	106	0	0	3	1	17	80	5	0	76	4	2	6	0	2	10	0	0	0	9	0	1	27	3	3	9
PD	C	89	33	0	0	2	1	2	28	0	0	56	3	0	2	0	1	0	0	0	0	9	0	1	27	3	3	7
MN062020X	%	49	31	0	0	67	100	12	35	0	0	74	75	0	33	0	50	0	0	0	0	100	0	100	100	100	100	78
(POP. 5,661) Ramsey SO																												
Crime Rate	R	3214	1872	0	0	52	17	300	1413	88	0	1342	70	35	105	0	35	176	0	0	0	158	0	17	476	52	52	158
LAUDERDALE §	O	102	44	0	0	0	0	16	25	3	0	58	3	0	0	0	0	10	0	0	0	3	0	0	25	3	2	12
PD	C	51	6	0	0	0	0	1	5	0	0	45	3	0	0	0	0	0	0	0	0	3	0	0	25	3	2	9
MN062030X	%	50	14	0	0	0	0	6	20	0	0	78	100	0	0	0	0	0	0	0	0	100	0	0	100	100	100	75
(POP. 2,241) Ramsey SO																												
Crime Rate	R	4551	1963	0	0	0	0	713	1115	133	0	2588	133	0	0	0	0	446	0	0	0	133	0	0	1115	133	89	535

* Agency did not report all 12 months O=Number of offenses C=Offenses Cleared

R=Crime Rate per 100,000 %=Perentage Cleared

TABLE 46
Offenses, Clearances, Percent Cleared and Crime Rate by Agency - 2011

County/City		Grand Total	Total Part 1	Murder	Rape	Rob-bery	Aggra-vated Assault	Burg-lary	Larc-eny	Motor Vehicle Theft	Arson	Total Part 2	Other Assaults	Forgery/ Counter-feiting	Fraud	Embe-zzle-ment	Stolen Property	Vand-alism	Weap-ons	Prosti-tution	Other Sex Offen.	Narc-otics	Gamb-ling	Family/ Children	D.U.I.	Liquor Laws	Disor-derly Cond.	Other Offen-ses
MAPLEWOOD	O	3769	2310	0	11	25	34	269	1825	144	2	1459	155	62	151	0	28	354	17	10	14	80	1	8	150	42	185	202
PD	C	1484	698	0	3	4	20	9	654	7	1	786	114	12	12	0	27	32	10	9	5	76	0	0	150	41	115	183
MN0620400	%	39	30	0	27	16	59	3	36	5	50	54	74	19	8	0	96	9	59	90	36	95	0	0	100	98	62	91
POP. 36,907																												
Crime Rate	R	10212	6258	0	29	67	92	728	4944	390	5	3953	419	167	409	0	75	959	46	27	37	216	2	21	406	113	501	547
MOUNDS VIEW	O	1090	416	0	10	6	15	47	311	22	5	674	103	16	43	0	3	125	10	0	11	29	0	10	67	23	137	97
PD	C	509	76	0	7	5	9	4	47	1	3	433	82	3	8	0	3	15	6	0	4	27	0	7	67	23	103	85
MN0620500	%	47	18	0	70	83	60	9	15	5	60	64	80	19	19	0	100	12	60	0	36	93	0	70	100	100	75	88
POP. 12,000																												
Crime Rate	R	9083	3466	0	83	50	125	391	2591	183	41	5616	858	133	358	0	25	1041	83	0	91	241	0	83	558	191	1141	808
NEW BRIGHTON	O	1054	530	0	2	10	17	72	383	46	0	524	47	8	43	1	5	152	4	0	9	60	0	0	73	23	26	73
PD	C	385	45	0	0	3	11	2	29	0	0	340	46	4	8	1	5	14	4	0	4	60	0	0	73	23	26	72
MN0620600	%	37	8	0	0	30	65	3	8	0	0	65	98	50	19	100	100	9	100	0	44	100	0	0	100	100	100	99
POP. 21,689																												
Crime Rate	R	4859	2443	0	9	46	78	331	1765	212	0	2415	216	36	198	4	23	700	18	0	41	276	0	0	336	106	119	336
NORTH ST. PAUL	O	528	303	0	0	5	2	36	227	33	0	225	33	1	9	0	4	61	0	0	0	37	0	1	28	11	20	20
PD	C	205	47	0	0	2	2	0	38	5	0	158	31	0	0	0	4	8	0	0	0	36	0	1	28	11	20	19
MN0620700	%	39	16	0	0	40	100	0	17	15	0	70	94	0	0	0	100	13	0	0	0	97	0	100	100	100	100	95
POP. 11,433																												
Crime Rate	R	4618	2650	0	0	43	17	314	1985	288	0	1967	288	8	78	0	34	533	0	0	0	323	0	8	244	96	174	174
ROSEVILLE	O	2792	1576	0	8	25	33	150	1257	100	3	1216	96	51	182	0	37	194	14	0	16	119	0	11	187	36	88	185
PD	C	1373	568	0	4	11	28	19	493	13	0	805	88	15	42	0	37	33	12	0	8	114	0	7	185	33	55	176
MN0620800	%	49	36	0	50	44	85	13	39	13	0	66	92	29	23	0	100	17	86	0	50	96	0	64	99	92	63	95
POP. 33,176																												
Crime Rate	R	8418	4753	0	24	75	99	452	3788	301	9	3665	289	153	548	0	111	584	42	0	48	358	0	33	563	108	265	557
ST. PAUL	O	16711	13923	8	169	604	1104	3197	6890	1845	106	2788	2788	0	0	0	0	0	0	0	0	0	0	0	0	0	0	0
PD	C	3572	2529	6	19	108	486	182	1623	92	13	1043	1043	0	0	0	0	0	0	0	0	0	0	0	0	0	0	0
MN0620900	%	21	18	75	11	18	44	6	24	5	12	37	37	0	0	0	0	0	0	0	0	0	0	0	0	0	0	0
POP. 281,166																												
Crime Rate	R	5943	4952	2	60	214	392	1137	2450	656	38	991	991	0	0	0	0	0	0	0	0	0	0	0	0	0	0	0
WHITE BEAR LAKE	O	2372	813	0	7	8	19	159	580	28	12	1559	108	26	102	0	10	182	27	1	12	102	0	11	235	55	555	133
PD	C	1173	163	0	3	3	15	24	111	4	3	1010	88	10	9	0	9	11	20	1	4	95	0	1	232	54	366	110
MN0621000	%	49	20	0	43	38	79	15	19	14	25	65	81	38	9	0	90	6	74	100	33	93	0	9	99	98	66	83
POP. 24,365																												
Crime Rate	R	9735	3336	0	28	32	77	652	2380	114	49	6398	443	106	418	0	41	746	110	4	49	418	0	45	964	225	2277	545
LITTLE CANADA §	O	548	251	0	4	4	2	32	166	40	3	297	84	2	37	0	0	45	8	1	8	15	0	1	36	10	23	27
PD	C	225	33	0	0	2	1	5	20	5	0	192	70	0	9	0	0	6	7	0	6	15	0	1	36	8	13	21
MN062110X	%	41	13	0	0	50	50	16	12	13	0	65	83	0	24	0	0	13	88	0	75	100	0	100	100	80	57	78
(POP. 9,644) Ramsey SO																												
Crime Rate	R	5682	2602	0	41	41	20	331	1721	414	31	3079	871	20	383	0	0	466	82	10	82	155	0	10	373	103	238	279
SHOREVIEW §	O	667	306	0	1	4	7	46	229	16	3	361	61	3	65	0	0	86	5	0	5	16	0	6	21	15	32	46
PD	C	229	52	0	0	1	4	12	33	1	1	177	44	0	11	0	0	8	2	0	2	16	0	4	20	11	23	36
MN062120X	%	34	17	0	0	25	57	26	14	6	33	49	72	0	17	0	0	9	40	0	40	100	0	67	95	73	72	78
(POP. 25,419) Ramsey SO																												
Crime Rate	R	2624	1203	0	3	15	27	180	900	62	11	1420	239	11	255	0	0	338	19	0	19	62	0	23	82	59	125	180
VADNAIS HEIGHTS §	O	468	238	1	2	2	6	32	166	29	0	230	37	2	42	0	1	43	6	0	1	4	0	5	31	9	24	25
PD	C	168	56	0	2	0	4	1	48	1	0	112	32	1	6	0	1	0	1	0	1	4	0	5	29	5	8	19
MN062130X	%	36	24	0	100	0	67	3	29	3	0	49	86	50	14	0	100	0	17	0	100	100	0	100	94	56	33	76
(POP.12,733) Ramsey SO																												
Crime Rate	R	3675	1869	7	15	15	47	251	1303	227	0	1806	290	15	329	0	7	337	47	0	7	31	0	39	243	70	188	196

* Agency did not report all 12 months O=Number of offenses C=Offenses Cleared

R=Crime Rate per 100,000 %=Perentage Cleared

TABLE 46
Offenses, Clearances, Percent Cleared and Crime Rate by Agency - 2011

County/City		Grand Total	Total Part 1	Murder	Rape	Rob-bery	Aggra-vated Assault	Burg-lary	Larc-eny	Motor Vehicle Theft	Arson	Total Part 2	Other Assaults	Forgery/ Counter-feiting	Fraud	Embe-zzle-ment	Stolen Property	Vand-alism	Weap-ons	Prosti-tution	Other Sex Offen.	Narc-otics	Gamb-ling	Family/ Children	D.U.I.	Liquor Laws	Disor-derly Cond.	Other Offen-ses
NORTH OAKS §	O	110	34	0	0	1	0	5	27	0	1	76	12	0	6	0	0	17	2	0	3	6	0	0	3	1	16	10
PD	C	56	8	0	0	1	0	0	6	0	1	48	10	0	0	0	0	2	1	0	2	5	0	0	3	0	15	10
MN062150X	%	51	24	0	0	100	0	0	22	0	100	63	83	0	0	0	0	12	50	0	67	83	0	0	100	0	94	100
(POP. 4,883) Ramsey SO																												
Crime Rate	R	2252	696	0	0	20	0	102	552	0	20	1556	245	0	122	0	0	348	40	0	61	122	0	0	61	20	327	204
WHITE BEAR TWSP §	O	15	6	0	1	0	1	1	2	1	0	9	0	0	5	0	0	1	0	0	0	0	0	0	2	0	0	1
PD	C	9	5	0	1	0	1	1	2	0	0	4	0	0	2	0	0	0	0	0	0	0	0	0	2	0	0	0
MN062170X	%	60	83	0	100	0	100	100	100	0	0	44	0	0	40	0	0	0	0	0	0	0	0	0	100	0	0	0
(POP. 11,758) Ramsey SO																												
Crime Rate	R	127	51	0	8	0	8	8	17	8	0	76	0	0	42	0	0	8	0	0	0	0	0	0	17	0	0	8
RED LAKE	O	142	26	0	1	0	3	11	11	0	0	116	23	1	24	0	0	5	0	0	0	3	0	0	19	20	8	13
SHERIFF	C	89	10	0	1	0	2	3	4	0	0	79	16	0	23	0	0	2	0	0	0	1	0	0	15	7	5	10
MN0630000	%	63	38	0	100	0	67	27	36	0	0	68	70	0	96	0	0	40	0	0	0	33	0	0	79	35	63	77
POP. 4,179																												
Crime Rate	R	3397	622	0	23	0	71	263	263	0	0	2775	550	23	574	0	0	119	0	0	0	71	0	0	454	478	191	311
REDWOOD	O	906	243	0	6	2	15	37	175	8	0	663	96	10	32	0	3	126	7	0	7	45	0	4	58	36	138	101
COUNTY TOTAL	C	534	81	0	4	1	14	12	46	4	0	453	84	5	11	0	1	19	5	0	4	38	0	2	56	33	117	78
	%	59	33	0	67	50	93	32	26	50	0	68	88	50	34	0	33	15	71	0	57	84	0	50	97	92	85	77
POP. 15,343																												
Crime Rate	R	5904	1583	0	39	13	97	241	1140	52	0	4321	625	65	208	0	19	821	45	0	45	293	0	26	378	234	899	658
REDWOOD	O	264	68	0	3	1	4	14	42	4	0	196	29	4	14	0	1	18	2	0	3	21	0	1	39	7	18	39
SHERIFF	C	148	20	0	3	1	3	5	7	1	0	128	26	1	4	0	0	1	2	0	3	17	0	1	37	4	8	24
MN0640000	%	56	29	0	100	100	75	36	17	25	0	65	90	25	29	0	0	6	100	0	100	81	0	100	95	57	44	62
POP. 10,293																												
Crime Rate	R	2564	660	0	29	9	38	136	408	38	0	1904	281	38	136	0	9	174	19	0	29	204	0	9	378	68	174	378
REDWOOD FALLS	O	642	175	0	3	1	11	23	133	4	0	467	67	6	18	0	2	108	5	0	4	24	0	3	19	29	120	62
PD	C	386	61	0	1	0	11	7	39	3	0	325	58	4	7	0	1	18	3	0	1	21	0	1	19	29	109	54
MN0640200	%	60	35	0	33	0	100	30	29	75	0	70	87	67	39	0	50	17	60	0	25	88	0	33	100	100	91	87
POP. 5,050																												
Crime Rate	R	12712	3465	0	59	19	217	455	2633	79	0	9247	1326	118	356	0	39	2138	99	0	79	475	0	59	376	574	2376	1227
RENVILLE	O	760	198	0	5	0	8	27	129	29	0	562	96	9	29	0	4	109	0	0	8	49	0	1	81	17	91	68
COUNTY TOTAL	C	438	70	0	4	0	6	7	43	10	0	368	86	1	4	0	3	13	0	0	2	23	0	0	81	16	88	51
	%	58	35	0	80	0	75	26	33	34	0	65	90	11	14	0	75	12	0	0	25	47	0	0	100	94	97	75
POP. 15,585																												
Crime Rate	R	4876	1270	0	32	0	51	173	827	186	0	3606	615	57	186	0	25	699	0	0	51	314	0	6	519	109	583	436
RENVILLE	O	310	70	0	2	0	1	15	35	17	0	240	16	1	16	0	3	53	0	0	5	27	0	1	67	16	9	26
SHERIFF	C	143	9	0	1	0	0	2	4	2	0	134	8	0	2	0	2	5	0	0	0	17	0	0	67	15	6	12
MN0650000	%	46	13	0	50	0	0	13	11	12	0	56	50	0	13	0	67	9	0	0	0	63	0	0	100	94	67	46
POP. 13,265																												
Crime Rate	R	2336	527	0	15	0	7	113	263	128	0	1809	120	7	120	0	22	399	0	0	37	203	0	7	505	120	67	196
OLIVIA	O	450	128	0	3	0	7	12	94	12	0	322	80	8	13	0	1	56	0	0	3	22	0	0	14	1	82	42
PD	C	295	61	0	3	0	6	5	39	8	0	234	78	1	2	0	1	8	0	0	2	6	0	0	14	1	82	39
MN0650300	%	66	48	0	100	0	86	42	41	67	0	73	98	13	15	0	100	14	0	0	67	27	0	0	100	100	100	93
POP. 2,320																												
Crime Rate	R	19396	5517	0	129	0	301	517	4051	517	0	13879	3448	344	560	0	43	2413	0	0	129	948	0	0	603	43	3534	1810
RICE	O	3293	1238	1	18	10	58	237	829	71	14	2055	414	41	176	1	11	380	24	0	69	231	0	42	233	157	87	189
COUNTY TOTAL	C	1436	257	1	3	5	37	25	161	22	3	1179	230	11	31	0	7	56	20	0	26	209	0	11	227	157	58	136
	%	44	21	100	17	50	64	11	19	31	21	57	56	27	18	0	64	15	83	0	38	90	0	26	97	100	67	72
POP. 64,320																												
Crime Rate	R	5119	1924	1	27	15	90	368	1288	110	21	3194	643	63	273	1	17	590	37	0	107	359	0	65	362	244	135	293

* Agency did not report all 12 months O=Number of offenses C=Offenses Cleared

R=Crime Rate per 100,000 %=Perentage Cleared

TABLE 46
Offenses, Clearances, Percent Cleared and Crime Rate by Agency - 2011

County/City		Grand Total	Total Part 1	Murder	Rape	Rob-bery	Aggra-vated Assault	Burg-lary	Larc-eny	Motor Vehicle Theft	Arson	Total Part 2	Other Assaults	Forgery/ Counter-feiting	Fraud	Embe-zzle-ment	Stolen Property	Vand-alism	Weap-ons	Prosti-tution	Other Sex Offen.	Narc-otics	Gamb-ling	Family/ Children	D.U.I.	Liquor Laws	Disor-derly Cond.	Other Offen-ses
RICE	O	508	163	0	3	0	7	43	84	26	0	345	56	3	33	1	3	18	7	0	9	56	0	4	99	20	3	33
SHERIFF	C	244	14	0	0	0	6	2	2	4	0	230	22	2	0	0	3	3	5	0	4	50	0	1	98	20	2	20
MN0660000	%	48	9	0	0	0	86	5	2	15	0	67	39	67	0	0	100	17	71	0	44	89	0	25	99	100	67	61
POP. 22,130																												
Crime Rate	R	2295	736	0	13	0	31	194	379	117	0	1558	253	13	149	4	13	81	31	0	40	253	0	18	447	90	13	149
FARIBAULT PD	O	1800	744	0	9	8	45	143	496	30	13	1056	246	32	90	0	6	227	13	0	45	66	0	37	76	37	58	123
PD	C	649	163	0	1	4	28	18	100	9	3	486	120	6	12	0	2	25	11	0	14	57	0	9	73	37	36	84
MN0660100	%	36	22	0	11	50	62	13	20	30	23	46	49	19	13	0	33	11	85	0	31	86	0	24	96	100	62	68
POP. 22,272																												
Crime Rate	R	8081	3340	0	40	35	202	642	2227	134	58	4741	1104	143	404	0	26	1019	58	0	202	296	0	166	341	166	260	552
NORTHFIELD	O	985	331	1	6	2	6	51	249	15	1	654	112	6	53	0	2	135	4	0	15	109	0	1	58	100	26	33
PD	C	543	80	1	2	1	3	5	59	9	0	463	88	3	19	0	2	28	4	0	8	102	0	1	56	100	20	32
MN0660200	%	55	24	100	33	50	50	10	24	60	0	71	79	50	36	0	100	21	100	0	53	94	0	100	97	100	77	97
POP. 19,918																												
Crime Rate	R	4945	1661	5	30	10	30	256	1250	75	5	3283	562	30	266	0	10	677	20	0	75	547	0	5	291	502	130	165
ROCK	O	390	111	0	1	1	66	7	36	0	0	279	0	5	68	0	0	88	0	0	0	3	0	0	46	18	50	1
SHERIFF	C	305	86	0	1	0	65	1	19	0	0	219	0	5	51	0	0	48	0	0	0	3	0	0	46	18	47	1
MN0670000	%	78	77	0	100	0	98	14	53	0	0	78	0	100	75	0	0	55	0	0	0	100	0	0	100	100	94	100
POP. 9,462																												
Crime Rate	R	4121	1173	0	10	10	697	73	380	0	0	2948	0	52	718	0	0	930	0	0	0	31	0	0	486	190	528	10
ROSEAU	O	547	79	0	3	0	6	8	60	1	1	468	44	8	24	0	0	39	1	0	7	45	0	0	97	60	28	115
COUNTY TOTAL	C	412	32	0	2	0	3	2	24	0	1	380	30	4	23	0	0	11	1	0	2	30	0	0	97	59	26	97
	%	75	41	0	67	0	50	25	40	0	100	81	68	50	96	0	0	28	100	0	29	67	0	0	100	98	93	84
POP. 15,874																												
Crime Rate	R	3445	497	0	18	0	37	50	377	6	6	2948	277	50	151	0	0	245	6	0	44	283	0	0	611	377	176	724
ROSEAU	O	252	32	0	2	0	1	6	22	1	0	220	18	4	23	0	0	17	0	0	4	30	0	0	44	31	5	44
SHERIFF	C	174	4	0	1	0	0	0	3	0	0	170	12	1	22	0	0	5	0	0	1	17	0	0	44	31	4	33
MN0680000	%	69	13	0	50	0	0	0	14	0	0	77	67	25	96	0	0	29	0	0	25	57	0	0	100	100	80	75
POP. 11,473																												
Crime Rate	R	2196	278	0	17	0	8	52	191	8	0	1917	156	34	200	0	0	148	0	0	34	261	0	0	383	270	43	383
ROSEAU	O	129	25	0	0	0	2	0	22	0	1	104	11	4	1	0	0	8	0	0	2	9	0	0	12	9	9	39
PD	C	104	18	0	0	0	1	0	16	0	1	86	6	3	1	0	0	3	0	0	1	9	0	0	12	8	8	35
MN0680100	%	81	72	0	0	0	50	0	73	0	100	83	55	75	100	0	0	38	0	0	50	100	0	0	100	89	89	90
POP. 2,752																												
Crime Rate	R	4687	908	0	0	0	72	0	799	0	36	3779	399	145	36	0	0	290	0	0	72	327	0	0	436	327	327	1417
WARROAD	O	166	22	0	1	0	3	2	16	0	0	144	15	0	0	0	0	14	1	0	1	6	0	0	41	20	14	32
PD	C	134	10	0	1	0	2	2	5	0	0	124	12	0	0	0	0	3	1	0	0	4	0	0	41	20	14	29
MN0680200	%	81	45	0	100	0	67	100	31	0	0	86	80	0	0	0	0	21	100	0	0	67	0	0	100	100	100	91
POP. 1,649																												
Crime Rate	R	10066	1334	0	60	0	181	121	970	0	0	8732	909	0	0	0	0	848	60	0	60	363	0	0	2486	1212	848	1940
ST. LOUIS	O	17192	6972	1	81	95	280	1208	5022	268	17	10220	1608	126	793	1	54	2056	101	38	286	892	0	349	765	798	1035	1318
COUNTY TOTAL	C	7292	1865	1	33	27	227	118	1402	50	7	5427	976	29	74	1	33	220	56	30	69	553	0	30	743	793	785	1035
	%	42	27	100	41	28	81	10	28	19	41	53	61	23	9	100	61	11	55	79	24	62	0	9	97	99	76	79
POP. 198,455																												
Crime Rate	R	8662	3513	0	40	47	141	608	2530	135	8	5149	810	63	399	0	27	1036	50	19	144	449	0	175	385	402	521	664
ST. LOUIS	O	2597	768	0	23	2	33	273	382	53	2	1829	249	26	191	1	8	263	40	0	59	221	0	38	208	55	215	255
SHERIFF	C	1028	128	0	14	1	26	21	51	14	1	900	149	8	28	1	2	24	25	0	28	122	0	5	203	54	98	153
MN0690000	%	40	17	0	61	50	79	8	13	26	50	49	60	31	15	100	25	9	63	0	47	55	0	13	98	98	46	60
POP. 54,074																												
Crime Rate	R	4802	1420	0	42	3	61	504	706	98	3	3382	460	48	353	1	14	486	73	0	109	408	0	70	384	101	397	471

* Agency did not report all 12 months O=Number of offenses C=Offenses Cleared

R=Crime Rate per 100,000 %=Perentage Cleared

TABLE 46
Offenses, Clearances, Percent Cleared and Crime Rate by Agency - 2011

County/City		Grand Total	Total Part 1	Murder	Rape	Rob-bery	Aggra-vated Assault	Burg-lary	Larc-eny	Motor Vehicle Theft	Arson	Total Part 2	Other Assaults	Forgery/ Counter-feiting	Fraud	Embe-zzle-ment	Stolen Property	Vand-alism	Weap-ons	Prosti-tution	Other Sex Offen.	Narc-otics	Gamb-ling	Family/ Children	D.U.I.	Liquor Laws	Disor-derly Cond.	Other Offen-ses
AURORA*	O	0	0	0	0	0	0	0	0	0	0	0	0	0	0	0	0	0	0	0	0	0	0	0	0	0	0	0
PD	C	0	0	0	0	0	0	0	0	0	0	0	0	0	0	0	0	0	0	0	0	0	0	0	0	0	0	0
MN069010X	%	0	0	0	0	0	0	0	0	0	0	0	0	0	0	0	0	0	0	0	0	0	0	0	0	0	0	0
POP. 1,745																												
Crime Rate	R	0	0	0	0	0	0	0	0	0	0	0	0	0	0	0	0	0	0	0	0	0	0	0	0	0	0	0
BABBITT *	O	0	0	0	0	0	0	0	0	0	0	0	0	0	0	0	0	0	0	0	0	0	0	0	0	0	0	0
PD	C	0	0	0	0	0	0	0	0	0	0	0	0	0	0	0	0	0	0	0	0	0	0	0	0	0	0	0
MN0690200	%	0	0	0	0	0	0	0	0	0	0	0	0	0	0	0	0	0	0	0	0	0	0	0	0	0	0	0
POP. 1,579																												
Crime Rate	R	0	0	0	0	0	0	0	0	0	0	0	0	0	0	0	0	0	0	0	0	0	0	0	0	0	0	0
CHISHOLM	O	158	95	0	0	2	3	4	80	6	0	63	7	1	2	0	1	5	0	0	0	3	0	0	10	9	11	14
PD	C	66	11	0	0	2	3	0	5	1	0	55	7	1	0	0	1	2	0	0	0	3	0	0	9	8	10	14
MN0690500	%	42	12	0	0	100	100	0	6	17	0	87	100	100	0	0	100	40	0	0	0	100	0	0	90	89	91	100
POP. 4,559																												
Crime Rate	R	3465	2083	0	0	43	65	87	1754	131	0	1381	153	21	43	0	21	109	0	0	0	65	0	0	219	197	241	307
DULUTH	O	10472	4644	0	39	82	164	756	3424	166	13	5828	1044	71	462	0	38	1391	42	36	187	467	0	264	255	470	433	668
PD	C	3929	1207	0	10	21	126	78	947	21	4	2722	573	11	22	0	25	139	16	30	20	241	0	4	241	468	396	536
MN0690600	%	38	26	0	26	26	77	10	28	13	31	47	55	15	5	0	66	10	38	83	11	52	0	2	95	100	91	80
POP. 84,249																												
Crime Rate	R	12429	5512	0	46	97	194	897	4064	197	15	6917	1239	84	548	0	45	1651	49	42	221	554	0	313	302	557	513	792
ELY	O	192	62	0	3	0	1	2	54	2	0	130	10	0	12	0	0	31	1	0	2	13	0	6	14	15	12	14
PD	C	82	14	0	1	0	1	1	11	0	0	68	5	0	0	0	0	1	0	0	1	12	0	0	14	15	8	12
MN0690700	%	43	23	0	33	0	100	50	20	0	0	52	50	0	0	0	0	3	0	0	50	92	0	0	100	100	67	86
POP. 3,459																												
Crime Rate	R	5550	1792	0	86	0	28	57	1561	57	0	3758	289	0	346	0	0	896	28	0	57	375	0	173	404	433	346	404
EVELETH	O	395	129	0	2	0	10	22	90	5	0	266	53	4	11	0	1	54	7	0	4	20	0	15	15	13	32	37
PD	C	231	41	0	0	0	8	4	26	3	0	190	47	2	5	0	1	7	6	0	2	18	0	15	15	13	29	30
MN0690800	%	58	32	0	0	0	80	18	29	60	0	71	89	50	45	0	100	13	86	0	50	90	0	100	100	100	91	81
POP. 3,559																												
Crime Rate	R	11098	3624	0	56	0	280	618	2528	140	0	7474	1489	112	309	0	28	1517	196	0	112	561	0	421	421	365	899	1039
GILBERT*	O	1	1	0	0	0	0	1	0	0	0	0	0	0	0	0	0	0	0	0	0	0	0	0	0	0	0	0
PD	C	0	0	0	0	0	0	0	0	0	0	0	0	0	0	0	0	0	0	0	0	0	0	0	0	0	0	0
MN0690900	%	0	0	0	0	0	0	0	0	0	0	0	0	0	0	0	0	0	0	0	0	0	0	0	0	0	0	0
POP. 1,748																												
Crime Rate	R	57	57	0	0	0	0	57	0	0	0	0	0	0	0	0	0	0	0	0	0	0	0	0	0	0	0	0
HIBBING	O	520	208	0	1	1	24	9	168	4	1	312	59	0	1	0	2	5	2	1	6	35	0	0	83	12	34	72
PD	C	412	104	0	1	1	24	2	71	4	1	308	59	0	1	0	2	5	2	0	6	32	0	0	83	12	34	72
MN0691000	%	79	50	0	100	100	100	22	42	100	100	99	100	0	100	0	100	100	100	0	100	91	0	0	100	100	100	100
POP. 16,157																												
Crime Rate	R	3218	1287	0	6	6	148	55	1039	24	6	1931	365	0	6	0	12	30	12	6	37	216	0	0	513	74	210	445
HOYT LAKES *	O	0	0	0	0	0	0	0	0	0	0	0	0	0	0	0	0	0	0	0	0	0	0	0	0	0	0	0
PD	C	0	0	0	0	0	0	0	0	0	0	0	0	0	0	0	0	0	0	0	0	0	0	0	0	0	0	0
MN0691100	%	0	0	0	0	0	0	0	0	0	0	0	0	0	0	0	0	0	0	0	0	0	0	0	0	0	0	0
POP. 1,953																												
Crime Rate	R	0	0	0	0	0	0	0	0	0	0	0	0	0	0	0	0	0	0	0	0	0	0	0	0	0	0	0
MOUNTAIN IRON*	O	0	0	0	0	0	0	0	0	0	0	0	0	0	0	0	0	0	0	0	0	0	0	0	0	0	0	0
PD	C	0	0	0	0	0	0	0	0	0	0	0	0	0	0	0	0	0	0	0	0	0	0	0	0	0	0	0
MN069120X	%	0	0	0	0	0	0	0	0	0	0	0	0	0	0	0	0	0	0	0	0	0	0	0	0	0	0	0
POP. 2,925																												
Crime Rate	R	0	0	0	0	0	0	0	0	0	0	0	0	0	0	0	0	0	0	0	0	0	0	0	0	0	0	0

* Agency did not report all 12 months O=Number of offenses C=Offenses Cleared

R=Crime Rate per 100,000 %=Perentage Cleared

TABLE 46
Offenses, Clearances, Percent Cleared and Crime Rate by Agency - 2011

County/City		Grand Total	Total Part 1	Murder	Rape	Rob-bery	Aggra-vated Assault	Burg-lary	Larc-eny	Motor Vehicle Theft	Arson	Total Part 2	Other Assaults	Forgery/ Counter-feiting	Fraud	Embe-zzle-ment	Stolen Property	Vand-alism	Weap-ons	Prosti-tution	Other Sex Offen.	Narc-otics	Gamb-ling	Family/ Children	D.U.I.	Liquor Laws	Disor-derly Cond.	Other Offen-ses
PROCTOR	O	253	103	0	2	3	3	19	71	5	0	150	20	0	17	0	1	41	1	0	2	11	0	0	26	3	13	15
PD	C	90	18	0	0	0	2	2	14	0	0	72	13	0	2	0	0	0	1	0	0	9	0	0	26	2	6	13
MN0691300	%	36	17	0	0	0	67	11	20	0	0	48	65	0	12	0	0	0	100	0	0	82	0	0	100	67	46	87
POP. 2,840																												
Crime Rate	R	8908	3626	0	70	105	105	669	2500	176	0	5281	704	0	598	0	35	1443	35	0	70	387	0	0	915	105	457	528
VIRGINIA	O	1503	545	1	5	4	28	63	433	10	1	958	114	3	37	0	3	188	5	0	12	50	0	19	78	39	211	199
PD	C	870	203	1	2	1	25	4	166	3	1	667	89	1	9	0	2	37	4	0	4	46	0	5	77	39	182	172
MN0691400	%	58	37	100	40	25	89	6	38	30	100	70	78	33	24	0	67	20	80	0	33	92	0	26	99	100	86	86
POP. 8,419																												
Crime Rate	R	17852	6473	11	59	47	332	748	5143	118	11	11379	1354	35	439	0	35	2233	59	0	142	593	0	225	926	463	2506	2363
FLOODWOOD	O	80	37	0	0	0	4	1	32	0	0	43	7	1	9	0	0	1	1	0	2	0	0	2	3	0	7	10
PD	C	13	4	0	0	0	2	1	1	0	0	9	1	0	1	0	0	0	0	0	0	0	0	0	3	0	1	3
MN0691500	%	16	11	0	0	0	50	100	3	0	0	21	14	0	11	0	0	0	0	0	0	0	0	0	100	0	14	30
POP. 499																												
Crime Rate	R	16032	7414	0	0	0	801	200	6412	0	0	8617	1402	200	1803	0	0	200	200	0	400	0	0	400	601	0	1402	2004
HERMANTOWN	O	620	335	0	6	1	10	56	245	17	0	285	41	16	45	0	0	47	1	0	9	11	0	5	30	9	43	28
PD	C	255	122	0	5	1	10	3	99	4	0	133	31	3	2	0	0	2	1	0	7	11	0	1	30	9	12	24
MN0691700	%	41	36	0	83	100	100	5	40	24	0	47	76	19	4	0	0	4	100	0	78	100	0	20	100	100	28	86
POP. 9,755																												
Crime Rate	R	6355	3434	0	61	10	102	574	2511	174	0	2921	420	164	461	0	0	481	10	0	92	112	0	51	307	92	440	287
UNIV. OF MINN.-DULUTH	O	401	45	0	0	0	0	2	43	0	0	356	4	4	6	0	0	30	1	1	3	61	0	0	43	173	24	6
PD	C	316	13	0	0	0	0	2	11	0	0	303	2	3	4	0	0	3	1	0	1	59	0	0	42	173	9	6
MN0691800	%	79	29	0	0	0	0	100	26	0	0	85	50	75	67	0	0	10	100	0	33	97	0	0	98	100	38	100
POP. 0																												
Crime Rate	R	0	0	0	0	0	0	0	0	0	0	0	0	0	0	0	0	0	0	0	0	0	0	0	0	0	0	0
SCOTT	O	10507	2791	0	41	18	88	364	2186	77	17	7716	568	85	414	1	33	891	42	3	68	615	5	50	548	229	546	3618
COUNTY TOTAL	C	6593	678	0	17	9	68	48	511	21	4	5915	437	29	96	0	29	118	33	2	39	575	5	26	543	224	360	3399
	%	63	24	0	41	50	77	13	23	27	24	77	77	34	23	0	88	13	79	67	57	93	100	52	99	98	66	94
POP. 133,945																												
Crime Rate	R	7546	2004	0	29	12	63	261	1570	55	12	5541	407	61	297	0	23	639	30	2	48	441	3	35	393	164	392	2598
SCOTT	O	3118	130	0	7	0	4	40	76	3	0	2988	63	1	35	0	3	33	1	0	4	82	0	2	107	23	15	2619
SHERIFF	C	2783	11	0	2	0	3	5	1	0	0	2772	37	0	17	0	2	2	0	0	0	67	0	0	103	18	3	2523
MN0700000	%	89	8	0	29	0	75	13	1	0	0	93	59	0	49	0	67	6	0	0	0	82	0	0	96	78	20	96
POP. 27,513																												
Crime Rate	R	11332	472	0	25	0	14	145	276	10	0	10860	228	3	127	0	10	119	3	0	14	298	0	7	388	83	54	9519
BELLE PLAINE*	O	448	134	0	1	1	3	15	111	3	0	314	33	11	22	0	2	75	2	0	4	43	0	0	34	14	24	50
PD	C	298	49	0	1	0	3	4	41	0	0	249	32	9	9	0	1	33	2	0	4	41	0	0	34	14	21	49
MN0700100	%	67	37	0	100	0	100	27	37	0	0	79	97	82	41	0	50	44	100	0	100	95	0	0	100	100	88	98
POP. 7,244																												
Crime Rate	R	6184	1849	0	13	13	41	207	1532	41	0	4334	455	151	303	0	27	1035	27	0	55	593	0	0	469	193	331	690
JORDAN	O	446	111	0	3	0	1	3	101	3	0	335	26	3	9	0	0	40	3	0	3	18	0	0	46	9	15	163
PD	C	292	37	0	2	0	1	2	32	0	0	255	24	1	4	0	0	5	3	0	2	18	0	0	46	9	15	128
MN0700200	%	65	33	0	67	0	100	67	32	0	0	76	92	33	44	0	0	13	100	0	67	100	0	0	100	100	100	79
POP. 5,731																												
Crime Rate	R	7782	1936	0	52	0	17	52	1762	52	0	5845	453	52	157	0	0	697	52	0	52	314	0	0	802	157	261	2844
NEW PRAGUE	O	601	167	0	0	0	3	22	136	3	3	434	48	2	15	0	1	82	0	0	2	38	0	2	34	36	127	47
PD	C	330	49	0	0	0	3	4	39	2	1	281	31	1	7	0	1	10	0	0	2	35	0	0	34	36	85	39
MN0700300	%	55	29	0	0	0	100	18	29	67	33	65	65	50	47	0	100	12	0	0	100	92	0	0	100	100	67	83
POP. 7,065																												
Crime Rate	R	8506	2363	0	0	0	42	311	1924	42	42	6142	679	28	212	0	14	1160	0	0	28	537	0	28	481	509	1797	665

* Agency did not report all 12 months O=Number of offenses C=Offenses Cleared

R=Crime Rate per 100,000 %=Perentage Cleared

TABLE 46
Offenses, Clearances, Percent Cleared and Crime Rate by Agency - 2011

County/City		Grand Total	Total Part 1	Murder	Rape	Rob-bery	Aggra-vated Assault	Burg-lary	Larc-eny	Motor Vehicle Theft	Arson	Total Part 2	Other Assaults	Forgery/ Counter-feiting	Fraud	Embe-zzle-ment	Stolen Property	Vand-alism	Weap-ons	Prosti-tution	Other Sex Offen.	Narc-otics	Gamb-ling	Family/ Children	D.U.I.	Liquor Laws	Disor-derly Cond.	Other Offen-ses
SHAKOPEE	O	2576	1106	0	23	4	49	124	874	28	4	1470	155	46	133	0	13	326	18	3	36	167	5	9	146	89	65	259
PD	C	1253	298	0	10	2	41	18	217	9	1	955	131	10	29	0	12	32	16	2	18	159	5	3	146	89	59	244
MN0700400	%	49	27	0	43	50	84	15	25	32	25	65	85	22	22	0	92	10	89	67	50	95	100	33	100	100	91	94
POP. 36,290																												
Crime Rate	R	7098	3047	0	63	11	135	341	2408	77	11	4050	427	126	366	0	35	898	49	8	99	460	13	24	402	245	179	713
SAVAGE	O	1890	663	0	3	6	13	96	515	20	10	1227	151	14	126	1	10	208	16	0	14	96	0	28	112	24	141	286
PD	C	980	144	0	2	3	8	8	115	6	2	836	134	7	26	0	9	23	12	0	12	91	0	19	112	24	111	256
MN0700600	%	52	22	0	67	50	62	8	22	30	20	68	89	50	21	0	90	11	75	0	86	95	0	68	100	100	79	90
POP. 29,151																												
Crime Rate	R	6483	2274	0	10	20	44	329	1766	68	34	4209	517	48	432	3	34	713	54	0	48	329	0	96	384	82	483	981
PRIOR LAKE	O	1428	480	0	4	7	15	64	373	17	0	948	92	8	74	0	4	127	2	0	5	171	0	9	69	34	159	194
PD	C	657	90	0	0	4	9	7	66	4	0	567	48	1	4	0	4	13	0	0	1	164	0	4	68	34	66	160
MN0700900	%	46	19	0	0	57	60	11	18	24	0	60	52	13	5	0	100	10	0	0	20	96	0	44	99	100	42	82
POP. 26,241																												
Crime Rate	R	5441	1829	0	15	26	57	243	1421	64	0	3612	350	30	282	0	15	483	7	0	19	651	0	34	262	129	605	739
SHERBURNE	O	4171	1337	0	17	6	41	236	980	55	2	2834	275	43	260	0	11	438	45	0	69	303	0	34	304	107	438	507
COUNTY TOTAL	C	1964	298	0	12	4	28	14	232	7	1	1666	222	11	52	0	8	51	31	0	23	250	0	10	265	97	264	382
	%	47	22	0	71	67	68	6	24	13	50	59	81	26	20	0	73	12	69	0	33	83	0	29	87	91	60	75
POP. 83,985																												
Crime Rate	R	4966	1591	0	20	7	48	281	1166	65	2	3374	327	51	309	0	13	521	53	0	82	360	0	40	361	127	521	603
SHERBURNE	O	1640	536	0	7	1	11	125	361	30	1	1104	101	9	131	0	4	172	7	0	38	165	0	8	140	61	141	127
SHERIFF	C	631	60	0	5	0	6	8	39	2	0	571	84	1	29	0	4	14	5	0	6	129	0	2	137	60	29	71
MN0710000	%	38	11	0	71	0	55	6	11	7	0	52	83	11	22	0	100	8	71	0	16	78	0	25	98	98	21	56
POP. 45,333																												
Crime Rate	R	3617	1182	0	15	2	24	275	796	66	2	2435	222	19	288	0	8	379	15	0	83	363	0	17	308	134	311	280
BIG LAKE	O	331	121	0	3	0	18	16	76	8	0	210	34	3	31	0	3	23	0	0	9	9	0	13	27	10	11	37
PD	C	121	34	0	2	0	16	1	12	3	0	87	24	1	6	0	1	3	0	0	1	4	0	0	17	8	1	21
MN0710100	%	37	28	0	67	0	89	6	16	38	0	41	71	33	19	0	33	13	0	0	11	44	0	0	63	80	9	57
POP. 10,240																												
Crime Rate	R	3232	1181	0	29	0	175	156	742	78	0	2050	332	29	302	0	29	224	0	0	87	87	0	126	263	97	107	361
ELK RIVER	O	1994	637	0	7	5	6	90	513	15	1	1357	131	30	81	0	3	200	38	0	19	116	0	11	110	29	256	333
PD	C	1209	204	0	5	4	6	5	181	2	1	1005	114	9	17	0	3	34	26	0	16	116	0	8	109	29	234	290
MN0710200	%	61	32	0	71	80	100	6	35	13	100	74	87	30	21	0	100	17	68	0	84	100	0	73	99	100	91	87
POP. 24,025																												
Crime Rate	R	8299	2651	0	29	20	24	374	2135	62	4	5648	545	124	337	0	12	832	158	0	79	482	0	45	457	120	1065	1386
BECKER	O	206	43	0	0	0	6	5	30	2	0	163	9	1	17	0	1	43	0	0	3	13	0	2	27	7	30	10
PD	C	3	0	0	0	0	0	0	0	0	0	3	0	0	0	0	0	0	0	0	0	1	0	0	2	0	0	0
MN0710400	%	1	0	0	0	0	0	0	0	0	0	2	0	0	0	0	0	0	0	0	0	8	0	0	7	0	0	0
POP. 4,387																												
Crime Rate	R	4695	980	0	0	0	136	113	683	45	0	3715	205	22	387	0	22	980	0	0	68	296	0	45	615	159	683	227
SIBLEY *	O	13	5	0	0	0	0	5	0	0	0	8	0	0	2	0	0	6	0	0	0	0	0	0	0	0	0	0
SHERIFF	C	13	5	0	0	0	0	5	0	0	0	8	0	0	2	0	0	6	0	0	0	0	0	0	0	0	0	0
MN0720000	%	100	100	0	0	0	0	100	0	0	0	100	0	0	100	0	0	100	0	0	0	0	0	0	0	0	0	0
POP. 14,828																												
Crime Rate	R	87	33	0	0	0	0	33	0	0	0	53	0	0	13	0	0	40	0	0	0	0	0	0	0	0	0	0
STEARNS	O	11425	4672	0	83	53	198	689	3473	166	10	6753	790	177	531	3	47	1364	31	2	97	746	0	39	713	743	564	906
COUNTY TOTAL	C	5600	1482	0	30	10	141	110	1165	25	1	4118	608	64	162	3	37	160	23	0	35	677	0	11	706	738	358	536
	%	49	32	0	36	19	71	16	34	15	10	61	77	36	31	100	79	12	74	0	36	91	0	28	99	99	63	59
POP. 169,723																												
Crime Rate	R	6731	2752	0	48	31	116	405	2046	97	5	3978	465	104	312	1	27	803	18	1	57	439	0	22	420	437	332	533

* Agency did not report all 12 months O=Number of offenses C=Offenses Cleared

R=Crime Rate per 100,000 %=Perentage Cleared

TABLE 46
Offenses, Clearances, Percent Cleared and Crime Rate by Agency - 2011

County/City		Grand Total	Total Part 1	Murder	Rape	Rob-bery	Aggra-vated Assault	Burg-lary	Larc-eny	Motor Vehicle Theft	Arson	Total Part 2	Other Assaults	Forgery/ Counter-feiting	Fraud	Embe-zzle-ment	Stolen Property	Vand-alism	Weap-ons	Prosti-tution	Other Sex Offen.	Narc-otics	Gamb-ling	Family/ Children	D.U.I.	Liquor Laws	Disor-derly Cond.	Other Offen-ses
STEARNS	O	1490	485	0	15	1	30	118	296	25	0	1005	130	4	77	0	7	177	7	1	25	85	0	6	166	101	92	127
SHERIFF	C	620	85	0	11	0	23	28	18	5	0	535	81	0	7	0	3	9	6	0	10	79	0	1	160	97	13	69
MN0730000	%	42	18	0	73	0	77	24	6	20	0	53	62	0	9	0	43	5	86	0	40	93	0	17	96	96	14	54
POP. 52,566																												
Crime Rate	R	2834	922	0	28	1	57	224	563	47	0	1911	247	7	146	0	13	336	13	1	47	161	0	11	315	192	175	241
COLD SPRING-	O	219	47	0	1	0	5	5	34	2	0	172	16	1	2	0	0	19	1	0	2	61	0	1	31	13	7	18
RICHMOND PD	C	154	16	0	1	0	5	1	9	0	0	138	10	0	1	0	0	2	1	0	1	60	0	1	31	13	6	12
MN0730100	%	70	34	0	100	0	100	20	26	0	0	80	63	0	50	0	0	11	100	0	50	98	0	100	100	100	86	67
POP. 5,108																												
Crime Rate	R	4287	920	0	19	0	97	97	665	39	0	3367	313	19	39	0	0	371	19	0	39	1194	0	19	606	254	137	352
MELROSE	O	62	30	0	0	0	0	11	17	2	0	32	5	0	0	0	0	7	0	0	0	3	0	0	11	6	0	0
PD	C	29	4	0	0	0	0	0	2	2	0	25	5	0	0	0	0	0	0	0	0	3	0	0	11	6	0	0
MN0730200	%	47	13	0	0	0	0	0	12	100	0	78	100	0	0	0	0	0	0	0	0	100	0	0	100	100	0	0
POP. 3,261																												
Crime Rate	R	1901	919	0	0	0	0	337	521	61	0	981	153	0	0	0	0	214	0	0	0	91	0	0	337	183	0	0
PAYNESVILLE	O	248	84	0	3	0	1	19	58	3	0	164	26	2	87	0	0	29	0	1	1	4	0	0	8	0	1	5
PD	C	90	12	0	1	0	1	1	7	2	0	78	13	0	46	0	0	2	0	0	0	4	0	0	8	0	1	4
MN0730300	%	36	14	0	33	0	100	5	12	67	0	48	50	0	53	0	0	7	0	0	0	100	0	0	100	0	100	80
POP. 2,290																												
Crime Rate	R	10829	3668	0	131	0	43	829	2532	131	0	7161	1135	87	3799	0	0	1266	0	43	43	174	0	0	349	0	43	218
ST. CLOUD	O	7159	2816	0	56	45	129	431	2040	107	8	4343	466	122	210	0	37	901	15	0	58	497	0	12	374	591	420	640
PD	C	3478	746	0	13	7	87	63	566	9	1	2732	380	58	48	0	32	116	12	0	21	438	0	6	373	590	303	355
MN0730400	%	49	26	0	23	16	67	15	28	8	13	63	82	48	23	0	86	13	80	0	36	88	0	50	100	100	72	55
POP. 67,942																												
Crime Rate	R	10536	4144	0	82	66	189	634	3002	157	11	6392	685	179	309	0	54	1326	22	0	85	731	0	17	550	869	618	941
SAUK CENTRE	O	267	89	0	1	0	5	17	60	6	0	178	14	4	8	0	0	29	0	0	1	37	0	1	38	15	9	22
PD	C	168	27	0	0	0	4	4	17	2	0	141	14	1	5	0	0	1	0	0	0	37	0	1	38	15	9	20
MN0730500	%	63	30	0	0	0	80	24	28	33	0	79	100	25	63	0	0	3	0	0	0	100	0	100	100	100	100	91
POP. 4,073																												
Crime Rate	R	6555	2185	0	24	0	122	417	1473	147	0	4370	343	98	196	0	0	712	0	0	24	908	0	24	932	368	220	540
WAITE PARK	O	1212	816	0	6	7	15	44	727	16	1	396	80	28	81	3	2	75	3	0	5	27	0	1	18	7	18	48
PD	C	743	490	0	4	3	12	3	465	3	0	253	70	5	48	3	1	8	3	0	3	26	0	0	18	7	15	46
MN0730600	%	61	60	0	67	43	80	7	64	19	0	64	88	18	59	100	50	11	100	0	60	96	0	0	100	100	83	96
POP. 6,873																												
Crime Rate	R	17634	11872	0	87	101	218	640	10577	232	14	5761	1163	407	1178	43	29	1091	43	0	72	392	0	14	261	101	261	698
BELGRADE*	O	0	0	0	0	0	0	0	0	0	0	0	0	0	0	0	0	0	0	0	0	0	0	0	0	0	0	0
PD	C	0	0	0	0	0	0	0	0	0	0	0	0	0	0	0	0	0	0	0	0	0	0	0	0	0	0	0
MN0730800	%	0	0	0	0	0	0	0	0	0	0	0	0	0	0	0	0	0	0	0	0	0	0	0	0	0	0	0
POP. 720																												
Crime Rate	R	0	0	0	0	0	0	0	0	0	0	0	0	0	0	0	0	0	0	0	0	0	0	0	0	0	0	0
KIMBALL	O	20	3	0	0	0	3	0	0	0	0	17	3	0	0	0	0	0	0	0	1	2	0	0	7	1	1	2
PD	C	19	3	0	0	0	3	0	0	0	0	16	3	0	0	0	0	0	0	0	0	2	0	0	7	1	1	2
MN0731000	%	95	100	0	0	0	100	0	0	0	0	94	100	0	0	0	0	0	0	0	0	100	0	0	100	100	100	100
POP. 718																												
Crime Rate	R	2785	417	0	0	0	417	0	0	0	0	2367	417	0	0	0	0	0	0	0	139	278	0	0	974	139	139	278
ST. JOSEPH *	O	0	0	0	0	0	0	0	0	0	0	0	0	0	0	0	0	0	0	0	0	0	0	0	0	0	0	0
PD	C	0	0	0	0	0	0	0	0	0	0	0	0	0	0	0	0	0	0	0	0	0	0	0	0	0	0	0
MN0731100	%	0	0	0	0	0	0	0	0	0	0	0	0	0	0	0	0	0	0	0	0	0	0	0	0	0	0	0
POP. 6,298																												
Crime Rate	R	0	0	0	0	0	0	0	0	0	0	0	0	0	0	0	0	0	0	0	0	0	0	0	0	0	0	0

* Agency did not report all 12 months O=Number of offenses C=Offenses Cleared

R=Crime Rate per 100,000 %=Perentage Cleared

TABLE 46
Offenses, Clearances, Percent Cleared and Crime Rate by Agency - 2011

County/City		Grand Total	Total Part 1	Murder	Rape	Rob-bery	Aggra-vated Assault	Burg-lary	Larc-eny	Motor Vehicle Theft	Arson	Total Part 2	Other Assaults	Forgery/ Counter-feiting	Fraud	Embe-zzle-ment	Stolen Property	Vand-alism	Weap-ons	Prosti-tution	Other Sex Offen.	Narc-otics	Gamb-ling	Family/ Children	D.U.I.	Liquor Laws	Disor-derly Cond.	Other Offen-ses
SARTELL	O	598	261	0	0	0	9	32	217	3	0	337	40	16	61	0	0	99	5	0	4	20	0	17	26	4	14	31
PD	C	194	79	0	0	0	5	2	71	1	0	115	27	0	7	0	0	5	1	0	0	18	0	1	26	4	8	18
MN0731200	%	32	30	0	0	0	56	6	33	33	0	34	68	0	11	0	0	5	20	0	0	90	0	6	100	100	57	58
POP. 15,018																												
Crime Rate	R	3981	1737	0	0	0	59	213	1444	19	0	2243	266	106	406	0	0	659	33	0	26	133	0	113	173	26	93	206
ALBANY	O	71	18	0	1	0	1	5	10	1	0	53	7	0	4	0	1	8	0	0	0	6	0	1	14	3	1	8
PD	C	47	6	0	0	0	1	1	4	0	0	41	3	0	0	0	1	5	0	0	0	6	0	1	14	3	1	7
MN0731400	%	66	33	0	0	0	100	20	40	0	0	77	43	0	0	0	100	63	0	0	0	100	0	100	100	100	100	88
POP. 2,239																												
Crime Rate	R	3171	803	0	44	0	44	223	446	44	0	2367	312	0	178	0	44	357	0	0	0	267	0	44	625	133	44	357
AVON	O	78	23	0	0	0	0	7	14	1	1	55	3	0	1	0	0	19	0	0	0	4	0	0	20	2	1	5
PD	C	57	14	0	0	0	0	7	6	1	0	43	2	0	0	0	0	11	0	0	0	4	0	0	20	2	1	3
MN0731600	%	73	61	0	0	0	0	100	43	100	0	78	67	0	0	0	0	58	0	0	0	100	0	0	100	100	100	60
POP. 1,342																												
Crime Rate	R	5812	1713	0	0	0	0	521	1043	74	74	4098	223	0	74	0	0	1415	0	0	0	298	0	0	1490	149	74	372
STEELE	O	1684	658	0	10	13	21	155	423	28	8	1026	177	29	71	0	10	191	12	1	42	112	0	12	148	32	38	151
COUNTY TOTAL	C	846	187	0	8	6	21	23	121	8	0	659	134	11	21	0	8	34	9	1	19	100	0	5	137	31	33	116
	%	50	28	0	80	46	100	15	29	29	0	64	76	38	30	0	80	18	75	100	45	89	0	42	93	97	87	77
POP. 37,090																												
Crime Rate	R	4540	1774	0	26	35	56	417	1140	75	21	2766	477	78	191	0	26	514	32	2	113	301	0	32	399	86	102	407
STEELE	O	353	128	0	1	1	3	36	71	8	8	225	30	4	19	0	2	39	4	0	6	27	0	2	41	3	4	44
SHERIFF	C	165	25	0	1	0	3	3	14	4	0	140	20	2	6	0	1	9	3	0	3	22	0	1	38	3	3	29
MN0740000	%	47	20	0	100	0	100	8	20	50	0	62	67	50	32	0	50	23	75	0	50	81	0	50	93	100	75	66
POP. 9,897																												
Crime Rate	R	3566	1293	0	10	10	30	363	717	80	80	2273	303	40	191	0	20	394	40	0	60	272	0	20	414	30	40	444
OWATONA	O	1331	530	0	9	12	18	119	352	20	0	801	147	25	52	0	8	152	8	1	36	85	0	10	107	29	34	107
PD	C	681	162	0	7	6	18	20	107	4	0	519	114	9	15	0	7	25	6	1	16	78	0	4	99	28	30	87
MN0740100	%	51	31	0	78	50	100	17	30	20	0	65	78	36	29	0	88	16	75	100	44	92	0	40	93	97	88	81
POP. 25,210																												
Crime Rate	R	5279	2102	0	35	47	71	472	1396	79	0	3177	583	99	206	0	31	602	31	3	142	337	0	39	424	115	134	424
BLOOMING PRAIRIE*	O	0	0	0	0	0	0	0	0	0	0	0	0	0	0	0	0	0	0	0	0	0	0	0	0	0	0	0
PD	C	0	0	0	0	0	0	0	0	0	0	0	0	0	0	0	0	0	0	0	0	0	0	0	0	0	0	0
MN0740200	%	0	0	0	0	0	0	0	0	0	0	0	0	0	0	0	0	0	0	0	0	0	0	0	0	0	0	0
POP. 1,983																												
Crime Rate	R	0	0	0	0	0	0	0	0	0	0	0	0	0	0	0	0	0	0	0	0	0	0	0	0	0	0	0
STEVENS	O	687	177	0	6	0	5	24	133	9	0	510	52	2	33	0	0	84	9	2	8	24	0	5	41	51	94	105
COUNTY TOTAL	C	493	69	0	5	0	5	8	45	6	0	424	47	2	14	0	0	49	9	2	7	23	0	4	38	42	90	97
	%	72	39	0	83	0	100	33	34	67	0	83	90	100	42	0	0	58	100	100	88	96	0	80	93	82	96	92
POP. 9,592																												
Crime Rate	R	7162	1845	0	62	0	52	250	1386	93	0	5316	542	20	344	0	0	875	93	20	83	250	0	52	427	531	979	1094
STEVENS	O	124	25	0	0	0	0	9	14	2	0	99	8	0	13	0	0	16	0	0	2	5	0	1	18	5	11	20
SHERIFF	C	80	7	0	0	0	0	0	6	1	0	73	6	0	4	0	0	11	0	0	1	5	0	0	16	5	9	16
MN0750000	%	65	28	0	0	0	0	0	43	50	0	74	75	0	31	0	0	69	0	0	50	100	0	0	89	100	82	80
POP. 4,518																												
Crime Rate	R	2744	553	0	0	0	0	199	309	44	0	2191	177	0	287	0	0	354	0	0	44	110	0	22	398	110	243	442
MORRIS	O	508	132	0	6	0	5	15	99	7	0	376	43	2	18	0	0	68	9	2	6	12	0	4	21	24	82	85
PD	C	390	61	0	5	0	5	8	38	5	0	329	40	2	10	0	0	38	9	2	6	12	0	4	21	23	81	81
MN0750100	%	77	46	0	83	0	100	53	38	71	0	88	93	100	56	0	0	56	100	100	100	100	0	100	100	96	99	95
POP. 5,074																												
Crime Rate	R	10011	2601	0	118	0	98	295	1951	137	0	7410	847	39	354	0	0	1340	177	39	118	236	0	78	413	472	1616	1675

* Agency did not report all 12 months O=Number of offenses C=Offenses Cleared

R=Crime Rate per 100,000 %=Perentage Cleared

TABLE 46
Offenses, Clearances, Percent Cleared and Crime Rate by Agency - 2011

County/City		Grand Total	Total Part 1	Murder	Rape	Rob-bery	Aggra-vated Assault	Burg-lary	Larc-eny	Motor Vehicle Theft	Arson	Total Part 2	Other Assaults	Forgery/ Counter-feiting	Fraud	Embe-zzle-ment	Stolen Property	Vand-alism	Weap-ons	Prosti-tution	Other Sex Offen.	Narc-otics	Gamb-ling	Family/ Children	D.U.I.	Liquor Laws	Disor-derly Cond.	Other Offen-ses
UNIV. OF MINN.-MORRIS	O	55	20	0	0	0	0	0	20	0	0	35	1	0	2	0	0	0	0	0	0	7	0	0	2	22	1	0
PD	C	23	1	0	0	0	0	0	1	0	0	22	1	0	0	0	0	0	0	0	0	6	0	0	1	14	0	0
MN0750600	%	42	5	0	0	0	0	0	5	0	0	63	100	0	0	0	0	0	0	0	0	86	0	0	50	64	0	0
POP. 0																												
Crime Rate	R	0	0	0	0	0	0	0	0	0	0	0	0	0	0	0	0	0	0	0	0	0	0	0	0	0	0	0
SWIFT	O	482	165	0	0	0	7	44	109	5	0	317	45	2	11	0	1	88	2	0	3	25	0	0	58	15	41	26
COUNTY TOTAL	C	266	35	0	0	0	6	8	20	1	0	231	44	1	6	0	1	17	2	0	3	24	0	0	58	15	35	25
	%	55	21	0	0	0	86	18	18	20	0	73	98	50	55	0	100	19	100	0	100	96	0	0	100	100	85	96
POP. 10,728																												
Crime Rate	R	4492	1538	0	0	0	65	410	1016	46	0	2954	419	18	102	0	9	820	18	0	27	233	0	0	540	139	382	242
SWIFT	O	144	37	0	0	0	1	13	23	0	0	107	13	0	5	0	0	37	1	0	1	3	0	0	32	0	6	9
SHERIFF	C	74	3	0	0	0	1	2	0	0	0	71	13	0	1	0	0	5	1	0	1	3	0	0	32	0	6	9
MN0760000	%	51	8	0	0	0	100	15	0	0	0	66	100	0	20	0	0	14	100	0	100	100	0	0	100	0	100	100
POP. 4,827																												
Crime Rate	R	2983	766	0	0	0	20	269	476	0	0	2216	269	0	103	0	0	766	20	0	20	62	0	0	662	0	124	186
APPLETON	O	128	42	0	0	0	2	10	26	4	0	86	11	0	1	0	0	29	0	0	0	4	0	0	7	7	20	7
PD	C	68	11	0	0	0	1	1	8	1	0	57	11	0	1	0	0	7	0	0	0	3	0	0	7	7	14	7
MN0760100	%	53	26	0	0	0	50	10	31	25	0	66	100	0	100	0	0	24	0	0	0	75	0	0	100	100	70	100
POP. 2,971																												
Crime Rate	R	4308	1413	0	0	0	67	336	875	134	0	2894	370	0	33	0	0	976	0	0	0	134	0	0	235	235	673	235
BENSON	O	210	86	0	0	0	4	21	60	1	0	124	21	2	5	0	1	22	1	0	2	18	0	0	19	8	15	10
PD	C	124	21	0	0	0	4	5	12	0	0	103	20	1	4	0	1	5	1	0	2	18	0	0	19	8	15	9
MN0760200	%	59	24	0	0	0	100	24	20	0	0	83	95	50	80	0	100	23	100	0	100	100	0	0	100	100	100	90
POP. 2,930																												
Crime Rate	R	7167	2935	0	0	0	136	716	2047	34	0	4232	716	68	170	0	34	750	34	0	68	614	0	0	648	273	511	341
TODD	O	1468	456	1	9	0	11	125	296	10	4	1012	84	17	81	0	3	223	12	0	23	50	0	15	74	22	185	223
COUNTY TOTAL	C	908	155	1	6	0	9	17	115	6	1	753	69	11	46	0	3	91	10	0	16	48	0	15	71	21	163	189
	%	62	34	100	67	0	82	14	39	60	25	74	82	65	57	0	100	41	83	0	70	96	0	100	96	95	88	85
POP. 24,314																												
Crime Rate	R	6037	1875	4	37	0	45	514	1217	41	16	4162	345	69	333	0	12	917	49	0	94	205	0	61	304	90	760	917
TODD	O	952	283	1	7	0	8	107	148	8	4	669	58	6	44	0	3	129	9	0	11	37	0	15	44	13	130	170
SHERIFF	C	536	59	1	4	0	7	10	32	4	1	477	49	5	23	0	3	20	8	0	11	35	0	15	44	12	110	142
MN0770000	%	56	21	100	57	0	88	9	22	50	25	71	84	83	52	0	100	16	89	0	100	95	0	100	100	92	85	84
POP. 18,573																												
Crime Rate	R	5125	1523	5	37	0	43	576	796	43	21	3602	312	32	236	0	16	694	48	0	59	199	0	80	236	69	699	915
LONG PRAIRIE	O	244	88	0	2	0	2	4	79	1	0	156	13	6	24	0	0	29	1	0	3	1	0	0	16	5	32	26
PD	C	153	42	0	2	0	1	0	38	1	0	111	7	2	12	0	0	16	1	0	1	1	0	0	13	5	32	21
MN0770100	%	63	48	0	100	0	50	0	48	100	0	71	54	33	50	0	0	55	100	0	33	100	0	0	81	100	100	81
POP. 2,757																												
Crime Rate	R	8850	3191	0	72	0	72	145	2865	36	0	5658	471	217	870	0	0	1051	36	0	108	36	0	0	580	181	1160	943
STAPLES	O	272	85	0	0	0	1	14	69	1	0	187	13	5	13	0	0	65	2	0	9	12	0	0	14	4	23	27
PD	C	219	54	0	0	0	1	7	45	1	0	165	13	4	11	0	0	55	1	0	4	12	0	0	14	4	21	26
MN0770200	%	81	64	0	0	0	100	50	65	100	0	88	100	80	85	0	0	85	50	0	44	100	0	0	100	100	91	96
POP. 2,984																												
Crime Rate	R	9115	2848	0	0	0	33	469	2312	33	0	6266	435	167	435	0	0	2178	67	0	301	402	0	0	469	134	770	904
TRAVERSE	O	183	74	0	2	0	5	13	50	4	0	109	19	2	16	0	0	20	2	0	3	0	0	0	2	4	15	26
COUNTY TOTAL	C	100	26	0	1	0	3	4	16	2	0	74	18	1	7	0	0	4	2	0	1	0	0	0	2	4	14	21
	%	55	35	0	50	0	60	31	32	50	0	68	95	50	44	0	0	20	100	0	33	0	0	0	100	100	93	81
POP. 3,523																												
Crime Rate	R	5194	2100	0	56	0	141	369	1419	113	0	3093	539	56	454	0	0	567	56	0	85	0	0	0	56	113	425	738

* Agency did not report all 12 months O=Number of offenses C=Offenses Cleared

R=Crime Rate per 100,000 %=Perentage Cleared

TABLE 46
Offenses, Clearances, Percent Cleared and Crime Rate by Agency - 2011

County/City		Grand Total	Total Part 1	Murder	Rape	Rob-bery	Aggra-vated Assault	Burg-lary	Larc-eny	Motor Vehicle Theft	Arson	Total Part 2	Other Assaults	Forgery/ Counter-feiting	Fraud	Embe-zzle-ment	Stolen Property	Vand-alism	Weap-ons	Prosti-tution	Other Sex Offen.	Narc-otics	Gamb-ling	Family/ Children	D.U.I.	Liquor Laws	Disor-derly Cond.	Other Offen-ses
TRAVERSE	O	94	32	0	1	0	3	4	20	4	0	62	11	2	5	0	0	11	1	0	1	0	0	0	1	3	6	21
SHERIFF	C	56	12	0	1	0	2	1	6	2	0	44	10	1	3	0	0	2	1	0	1	0	0	0	1	3	6	16
MN0780000	%	60	38	0	100	0	67	25	30	50	0	71	91	50	60	0	0	18	100	0	100	0	0	0	100	100	100	76
POP. 1,582																												
Crime Rate	R	5941	2022	0	63	0	189	252	1264	252	0	3919	695	126	316	0	0	695	63	0	63	0	0	0	63	189	379	1327
BROWNS VALLEY*	O	0	0	0	0	0	0	0	0	0	0	0	0	0	0	0	0	0	0	0	0	0	0	0	0	0	0	0
PD	C	0	0	0	0	0	0	0	0	0	0	0	0	0	0	0	0	0	0	0	0	0	0	0	0	0	0	0
MN0780100	%	0	0	0	0	0	0	0	0	0	0	0	0	0	0	0	0	0	0	0	0	0	0	0	0	0	0	0
POP. 579																												
Crime Rate	R	0	0	0	0	0	0	0	0	0	0	0	0	0	0	0	0	0	0	0	0	0	0	0	0	0	0	0
WHEATON	O	89	42	0	1	0	2	9	30	0	0	47	8	0	11	0	0	9	1	0	2	0	0	0	1	1	9	5
PD	C	44	14	0	0	0	1	3	10	0	0	30	8	0	4	0	0	2	1	0	0	0	0	0	1	1	8	5
MN0780200	%	49	33	0	0	0	50	33	33	0	0	64	100	0	36	0	0	22	100	0	0	0	0	0	100	100	89	100
POP. 1,362																												
Crime Rate	R	6534	3083	0	73	0	146	660	2202	0	0	3450	587	0	807	0	0	660	73	0	146	0	0	0	73	73	660	367
WABASHA	O	944	256	0	8	0	2	26	210	10	0	688	49	8	237	0	0	95	5	0	4	52	0	3	85	31	31	88
COUNTY TOTAL	C	505	84	0	7	0	1	1	70	5	0	421	41	2	106	0	0	23	5	0	3	40	0	2	83	28	22	66
	%	53	33	0	88	0	50	4	33	50	0	61	84	25	45	0	0	24	100	0	75	77	0	67	98	90	71	75
POP. 22,706																												
Crime Rate	R	4157	1127	0	35	0	8	114	924	44	0	3030	215	35	1043	0	0	418	22	0	17	229	0	13	374	136	136	387
WABASHA	O	203	27	0	0	0	1	3	19	4	0	176	12	2	11	0	0	13	1	0	2	23	0	0	40	10	16	46
SHERIFF	C	119	3	0	0	0	1	0	1	1	0	116	9	0	2	0	0	2	1	0	1	12	0	0	39	8	9	33
MN0790000	%	59	11	0	0	0	100	0	5	25	0	66	75	0	18	0	0	15	100	0	50	52	0	0	98	80	56	72
POP. 11,635																												
Crime Rate	R	1744	232	0	0	0	8	25	163	34	0	1512	103	17	94	0	0	111	8	0	17	197	0	0	343	85	137	395
LAKE CITY	O	313	130	0	1	0	1	16	107	5	0	183	12	3	33	0	0	49	4	0	2	13	0	1	22	10	6	28
PD	C	156	41	0	0	0	0	1	37	3	0	115	9	0	23	0	0	6	4	0	2	13	0	0	22	10	4	22
MN0790100	%	50	32	0	0	0	0	6	35	60	0	63	75	0	70	0	0	12	100	0	100	100	0	0	100	100	67	79
POP. 5,313																												
Crime Rate	R	5891	2446	0	18	0	18	301	2013	94	0	3444	225	56	621	0	0	922	75	0	37	244	0	18	414	188	112	527
WABASHA	O	428	99	0	7	0	0	7	84	1	0	329	25	3	193	0	0	33	0	0	0	16	0	2	23	11	9	14
PD	C	230	40	0	7	0	0	0	32	1	0	190	23	2	81	0	0	15	0	0	0	15	0	2	22	10	9	11
MN0790300	%	54	40	0	100	0	0	0	38	100	0	58	92	67	42	0	0	45	0	0	0	94	0	100	96	91	100	79
POP. 2,513																												
Crime Rate	R	17031	3939	0	278	0	0	278	3342	39	0	13091	994	119	7680	0	0	1313	0	0	0	636	0	79	915	437	358	557
WADENA	O	672	226	0	13	0	6	53	139	12	3	446	72	7	53	0	1	66	4	0	24	10	0	2	39	22	78	68
COUNTY TOTAL	C	475	99	0	10	0	6	18	58	7	0	376	64	3	42	0	1	34	4	0	19	10	0	2	38	22	73	64
	%	71	44	0	77	0	100	34	42	58	0	84	89	43	79	0	100	52	100	0	79	100	0	100	97	100	94	94
POP. 12,609																												
Crime Rate	R	5329	1792	0	103	0	47	420	1102	95	23	3537	571	55	420	0	7	523	31	0	190	79	0	15	309	174	618	539
WADENA	O	314	109	0	8	0	3	42	45	8	3	205	40	0	8	0	1	40	0	0	18	2	0	2	25	16	19	34
SHERIFF	C	214	45	0	5	0	3	14	18	5	0	169	35	0	4	0	1	19	0	0	15	2	0	2	25	16	19	31
MN0800000	%	68	41	0	63	0	100	33	40	63	0	82	88	0	50	0	100	48	0	0	83	100	0	100	100	100	100	91
POP. 8,689																												
Crime Rate	R	3613	1254	0	92	0	34	483	517	92	34	2359	460	0	92	0	11	460	0	0	207	23	0	23	287	184	218	391
WADENA	O	358	117	0	5	0	3	11	94	4	0	241	32	7	45	0	0	26	4	0	6	8	0	0	14	6	59	34
PD	C	261	54	0	5	0	3	4	40	2	0	207	29	3	38	0	0	15	4	0	4	8	0	0	13	6	54	33
MN0800100	%	73	46	0	100	0	100	36	43	50	0	86	91	43	84	0	0	58	100	0	67	100	0	0	93	100	92	97
POP. 3,920																												
Crime Rate	R	9132	2984	0	127	0	76	280	2397	102	0	6147	816	178	1147	0	0	663	102	0	153	204	0	0	357	153	1505	867

* Agency did not report all 12 months O=Number of offenses C=Offenses Cleared

R=Crime Rate per 100,000 %=Perentage Cleared

TABLE 46
Offenses, Clearances, Percent Cleared and Crime Rate by Agency - 2011

County/City		Grand Total	Total Part 1	Murder	Rape	Robbery	Aggravated Assault	Burglary	Larceny	Motor Vehicle Theft	Arson	Total Part 2	Other Assaults	Forgery/ Counterfeiting	Fraud	Embezzlement	Stolen Property	Vandalism	Weapons	Prostitution	Other Sex Offen.	Narcotics	Gambling	Family/ Children	D.U.I.	Liquor Laws	Disorderly Cond.	Other Offenses
WASECA	O	1255	330	0	9	0	21	80	206	13	1	925	113	9	57	0	3	164	14	0	8	48	0	14	73	32	156	234
COUNTY TOTAL	C	795	137	0	7	0	11	16	97	6	0	658	88	2	33	0	2	62	11	0	7	44	0	13	71	31	124	170
	%	63	42	0	78	0	52	20	47	46	0	71	78	22	58	0	67	38	79	0	88	92	0	93	97	97	79	73
POP. 18,701																												
Crime Rate	R	6710	1764	0	48	0	112	427	1101	69	5	4946	604	48	304	0	16	876	74	0	42	256	0	74	390	171	834	1251
WASECA	O	560	96	0	4	0	1	40	49	2	0	464	49	0	50	0	2	54	10	0	4	11	0	13	25	6	70	170
SHERIFF	C	368	29	0	4	0	1	7	16	1	0	339	46	0	30	0	1	16	8	0	4	9	0	12	25	6	55	127
MN0810000	%	66	30	0	100	0	100	18	33	50	0	73	94	0	60	0	50	30	80	0	100	82	0	92	100	100	79	75
POP. 6,626																												
Crime Rate	R	8451	1448	0	60	0	15	603	739	30	0	7002	739	0	754	0	30	814	150	0	60	166	0	196	377	90	1056	2565
JANESVILLE	O	96	36	0	2	0	0	7	26	1	0	60	13	0	4	0	0	10	1	0	0	5	0	0	10	3	13	1
PD	C	69	20	0	2	0	0	3	14	1	0	49	12	0	2	0	0	4	1	0	0	5	0	0	10	3	11	1
MN0810100	%	72	56	0	100	0	0	43	54	100	0	82	92	0	50	0	0	40	100	0	0	100	0	0	100	100	85	100
POP. 2,259																												
Crime Rate	R	4249	1593	0	88	0	0	309	1150	44	0	2656	575	0	177	0	0	442	44	0	0	221	0	0	442	132	575	44
NEW RICHLAND	O	17	2	0	0	0	2	0	0	0	0	15	5	1	0	0	0	3	0	0	0	0	0	0	0	1	2	3
PD	C	6	0	0	0	0	0	0	0	0	0	6	3	0	0	0	0	0	0	0	0	0	0	0	0	0	1	2
MN0810200	%	35	0	0	0	0	0	0	0	0	0	40	60	0	0	0	0	0	0	0	0	0	0	0	0	0	50	67
POP. 1,148																												
Crime Rate	R	1480	174	0	0	0	174	0	0	0	0	1306	435	87	0	0	0	261	0	0	0	0	0	0	0	87	174	261
WASECA	O	582	196	0	3	0	18	33	131	10	1	386	46	8	3	0	1	97	3	0	4	32	0	1	38	22	71	60
PD	C	352	88	0	1	0	10	6	67	4	0	264	27	2	1	0	1	42	2	0	3	30	0	1	36	22	57	40
MN0810300	%	60	45	0	33	0	56	18	51	40	0	68	59	25	33	0	100	43	67	0	75	94	0	100	95	100	80	67
POP. 8,668																												
Crime Rate	R	6714	2261	0	34	0	207	380	1511	115	11	4453	530	92	34	0	11	1119	34	0	46	369	0	11	438	253	819	692
WASHINGTON	O	16285	5613	3	33	31	96	803	4387	242	18	10672	920	113	1187	5	44	1993	211	6	129	718	2	41	824	365	2809	1305
COUNTY TOTAL	C	7567	1201	3	18	13	68	97	936	65	3	6366	711	38	350	2	40	280	79	4	78	697	0	12	818	359	1998	900
	%	46	21	100	55	42	71	12	21	27	17	60	77	34	29	40	91	14	37	67	60	97	0	29	99	98	71	69
POP. 234,496																												
Crime Rate	R	6943	2392	1	14	13	40	342	1870	103	7	4551	392	48	506	2	18	849	89	2	55	306	0	17	351	155	1197	556
WASHINGTON	O	3733	985	0	5	3	18	179	734	44	2	2748	207	12	242	0	12	470	111	0	31	214	1	3	197	93	718	437
SHERIFF	C	1697	149	0	4	1	18	15	102	7	2	1548	188	5	35	0	12	42	19	0	19	210	0	3	195	92	461	267
MN0820000	%	45	15	0	80	33	100	8	14	16	100	56	91	42	14	0	100	9	17	0	61	98	0	100	99	99	64	61
POP. 61,190																												
Crime Rate	R	6100	1609	0	8	4	29	292	1199	71	3	4490	338	19	395	0	19	768	181	0	50	349	1	4	321	151	1173	714
BAYPORT	O	193	28	0	1	0	0	5	20	2	0	165	15	2	7	0	0	39	3	0	1	18	0	2	23	4	29	22
PD	C	119	4	0	0	0	0	0	2	2	0	115	14	1	3	0	0	5	3	0	1	18	0	2	23	4	26	15
MN0820100	%	62	14	0	0	0	0	0	10	100	0	70	93	50	43	0	0	13	100	0	100	100	0	100	100	100	90	68
POP. 3,335																												
Crime Rate	R	5787	839	0	29	0	0	149	599	59	0	4947	449	59	209	0	0	1169	89	0	29	539	0	59	689	119	869	659
FOREST LAKE	O	1398	491	0	1	7	7	65	372	37	2	907	102	4	122	0	1	217	6	0	6	90	0	1	99	55	57	147
PD	C	646	80	0	1	3	6	8	43	18	1	566	91	1	19	0	1	14	6	0	4	89	0	1	99	55	56	130
MN0820200	%	46	16	0	100	43	86	12	12	49	50	62	89	25	16	0	100	6	100	0	67	99	0	100	100	100	98	88
POP. 18,030																												
Crime Rate	R	7753	2723	0	5	38	38	360	2063	205	11	5030	565	22	676	0	5	1203	33	0	33	499	0	5	549	305	316	815
NEWPORT	O	465	131	0	0	5	4	28	81	12	1	334	36	6	25	0	0	66	3	0	3	17	0	1	26	11	87	53
PD	C	265	24	0	0	2	3	4	13	2	0	241	32	0	8	0	0	9	3	0	3	16	0	0	25	11	83	51
MN0820400	%	57	18	0	0	40	75	14	16	17	0	72	89	0	32	0	0	14	100	0	100	94	0	0	96	100	95	96
POP. 3,495																												
Crime Rate	R	13304	3748	0	0	143	114	801	2317	343	28	9556	1030	171	715	0	0	1888	85	0	85	486	0	28	743	314	2489	1516

* Agency did not report all 12 months O=Number of offenses C=Offenses Cleared

R=Crime Rate per 100,000 %=Perentage Cleared

TABLE 46
Offenses, Clearances, Percent Cleared and Crime Rate by Agency - 2011

County/City		Grand Total	Total Part 1	Murder	Rape	Rob-bery	Aggra-vated Assault	Burg-lary	Larc-eny	Motor Vehicle Theft	Arson	Total Part 2	Other Assaults	Forgery/ Counter-feiting	Fraud	Embe-zzle-ment	Stolen Property	Vand-alism	Weap-ons	Prosti-tution	Other Sex Offen.	Narc-otics	Gamb-ling	Family/ Children	D.U.I.	Liquor Laws	Disor-derly Cond.	Other Offen-ses
ST. PAUL PARK	O	619	168	0	1	1	9	34	109	11	3	451	45	4	23	0	5	85	8	0	13	14	0	2	34	5	148	65
PD	C	370	32	0	1	0	6	3	19	3	0	338	40	3	5	0	5	16	8	0	12	14	0	2	32	4	146	51
MN0820500	%	60	19	0	100	0	67	9	17	27	0	75	89	75	22	0	100	19	100	0	92	100	0	100	94	80	99	78
POP. 5,262																												
Crime Rate	R	11763	3192	0	19	19	171	646	2071	209	57	8570	855	76	437	0	95	1615	152	0	247	266	0	38	646	95	2812	1235
STILLWATER	O	1415	488	0	2	3	8	83	377	14	1	927	73	8	248	1	6	134	3	0	9	29	0	1	83	34	157	141
PD	C	688	95	0	0	1	5	18	63	8	0	593	52	4	213	1	6	16	1	0	3	27	0	1	83	34	77	75
MN0820600	%	49	19	0	0	33	63	22	17	57	0	64	71	50	86	100	100	12	33	0	33	93	0	100	100	100	49	53
POP. 18,208																												
Crime Rate	R	7771	2680	0	10	16	43	455	2070	76	5	5091	400	43	1362	5	32	735	16	0	49	159	0	5	455	186	862	774
COTTAGE GROVE	O	1941	591	0	5	2	5	77	485	16	1	1350	115	12	117	1	3	216	43	0	17	106	0	2	122	41	423	132
PD	C	975	156	0	5	0	3	12	130	6	0	819	96	3	5	1	3	34	18	0	9	105	0	1	122	40	285	97
MN0820700	%	50	26	0	100	0	60	16	27	38	0	61	83	25	4	100	100	16	42	0	53	99	0	50	100	98	67	73
POP. 34,276																												
Crime Rate	R	5662	1724	0	14	5	14	224	1414	46	2	3938	335	35	341	2	8	630	125	0	49	309	0	5	355	119	1234	385
OAKDALE	O	2536	1170	3	10	6	28	125	934	58	6	1366	209	23	201	3	4	336	11	2	24	58	0	25	86	46	203	135
PD	C	750	302	3	3	3	15	9	254	15	0	448	98	8	18	0	1	19	7	1	15	53	0	0	85	44	41	58
MN0820800	%	30	26	100	30	50	54	7	27	26	0	33	47	35	9	0	25	6	64	50	63	91	0	0	99	96	20	43
POP. 27,358																												
Crime Rate	R	9262	4269	11	36	21	102	456	3413	212	21	4993	763	84	734	10	14	1228	40	7	87	212	0	91	314	168	742	493
WOODBURY	O	3359	1328	0	8	4	14	192	1066	42	2	2031	96	35	183	0	13	383	13	4	24	142	1	4	132	55	817	129
PD	C	1773	299	0	4	3	10	26	253	3	0	1474	85	13	43	0	12	119	9	3	11	136	0	2	132	55	735	119
MN0821100	%	53	23	0	50	75	71	14	24	7	0	73	89	37	23	0	92	31	69	75	46	96	0	50	100	100	90	92
POP. 58,503																												
Crime Rate	R	5741	2269	0	13	6	23	328	1822	71	3	3471	164	59	312	0	22	654	22	6	41	242	1	6	225	94	1396	220
OAK PARK HEIGHTS	O	626	233	0	0	0	3	15	209	6	0	393	22	7	19	0	0	47	10	0	1	30	0	0	22	21	170	44
PD	C	286	62	0	0	0	2	2	57	1	0	224	15	0	1	0	0	6	5	0	1	29	0	0	22	20	88	37
MN0821400	%	46	27	0	0	0	67	13	27	17	0	57	68	0	5	0	0	13	50	0	100	97	0	0	100	95	52	84
POP. 4,839																												
Crime Rate	R	12936	4815	0	0	0	61	309	4319	123	0	8121	454	144	392	0	0	971	206	0	20	619	0	0	454	433	3513	909
WATONWAN	O	504	119	0	2	0	5	27	79	6	0	385	28	3	37	0	0	98	1	0	7	11	0	0	38	31	52	79
COUNTY TOTAL	C	331	39	0	2	0	5	6	24	2	0	292	28	2	33	0	0	14	1	0	6	11	0	0	38	31	52	76
	%	66	33	0	100	0	100	22	30	33	0	76	100	67	89	0	0	14	100	0	86	100	0	0	100	100	100	96
POP. 10,826																												
Crime Rate	R	4655	1099	0	18	0	46	249	729	55	0	3556	258	27	341	0	0	905	9	0	64	101	0	0	351	286	480	729
WATONWAN	O	162	42	0	1	0	3	14	21	3	0	120	11	1	4	0	0	32	0	0	2	2	0	0	20	16	8	24
SHERIFF	C	100	12	0	1	0	3	1	6	1	0	88	11	1	4	0	0	3	0	0	2	2	0	0	20	16	8	21
MN0830000	%	62	29	0	100	0	100	7	29	33	0	73	100	100	100	0	0	9	0	0	100	100	0	0	100	100	100	88
POP. 6,555																												
Crime Rate	R	2471	640	0	15	0	45	213	320	45	0	1830	167	15	61	0	0	488	0	0	30	30	0	0	305	244	122	366
ST. JAMES	O	342	77	0	1	0	2	13	58	3	0	265	17	2	33	0	0	66	1	0	5	9	0	0	18	15	44	55
PD	C	231	27	0	1	0	2	5	18	1	0	204	17	1	29	0	0	11	1	0	4	9	0	0	18	15	44	55
MN0830200	%	68	35	0	100	0	100	38	31	33	0	77	100	50	88	0	0	17	100	0	80	100	0	0	100	100	100	100
POP. 4,271																												
Crime Rate	R	8007	1802	0	23	0	46	304	1357	70	0	6204	398	46	772	0	0	1545	23	0	117	210	0	0	421	351	1030	1287
WILKIN	O	450	104	0	0	0	5	16	81	2	0	346	22	0	36	0	1	42	2	0	4	10	0	11	62	18	45	93
COUNTY TOTAL	C	311	26	0	0	0	5	0	20	1	0	285	22	0	18	0	1	10	2	0	3	10	0	10	62	18	41	88
	%	69	25	0	0	0	100	0	25	50	0	82	100	0	50	0	100	24	100	0	75	100	0	91	100	100	91	95
POP. 6,186																												
Crime Rate	R	7274	1681	0	0	0	80	258	1309	32	0	5593	355	0	581	0	16	678	32	0	64	161	0	177	1002	290	727	1503

* Agency did not report all 12 months O=Number of offenses C=Offenses Cleared

R=Crime Rate per 100,000 %=Perentage Cleared

TABLE 46
Offenses, Clearances, Percent Cleared and Crime Rate by Agency - 2011

County/City		Grand Total	Total Part 1	Murder	Rape	Rob-bery	Aggra-vated Assault	Burg-lary	Larc-eny	Motor Vehicle Theft	Arson	Total Part 2	Other Assaults	Forgery/ Counter-feiting	Fraud	Embe-zzle-ment	Stolen Property	Vand-alism	Weap-ons	Prosti-tution	Other Sex Offen.	Narc-otics	Gamb-ling	Family/ Children	D.U.I.	Liquor Laws	Disor-derly Cond.	Other Offen-ses
WILKIN	O	178	47	0	0	0	1	11	35	0	0	131	8	0	2	0	0	12	0	0	2	3	0	5	35	8	12	44
SHERIFF	C	126	13	0	0	0	1	0	12	0	0	113	8	0	1	0	0	2	0	0	1	3	0	4	35	8	11	40
MN0840000	%	71	28	0	0	0	100	0	34	0	0	86	100	0	50	0	0	17	0	0	50	100	0	80	100	100	92	91
POP. 3,035																												
Crime Rate	R	5864	1548	0	0	0	32	362	1153	0	0	4316	263	0	65	0	0	395	0	0	65	98	0	164	1153	263	395	1449
BRECKENRIDGE	O	272	57	0	0	0	4	5	46	2	0	215	14	0	34	0	1	30	2	0	2	7	0	6	27	10	33	49
PD	C	185	13	0	0	0	4	0	8	1	0	172	14	0	17	0	1	8	2	0	2	7	0	6	27	10	30	48
MN0840100	%	68	23	0	0	0	100	0	17	50	0	80	100	0	50	0	100	27	100	0	100	100	0	100	100	100	91	98
POP. 3,151																												
Crime Rate	R	8632	1808	0	0	0	126	158	1459	63	0	6823	444	0	1079	0	31	952	63	0	63	222	0	190	856	317	1047	1555
WINONA	O	2877	762	0	26	8	37	123	517	46	5	2115	271	23	104	0	2	269	15	3	44	137	0	49	281	274	218	425
COUNTY TOTAL	C	1773	227	0	5	3	30	26	153	9	1	1546	211	11	44	0	2	54	10	2	18	111	0	30	280	273	151	349
	%	62	30	0	19	38	81	21	30	20	20	73	78	48	42	0	100	20	67	67	41	81	0	61	100	100	69	82
POP. 49,382																												
Crime Rate	R	5826	1543	0	52	16	74	249	1046	93	10	4282	548	46	210	0	4	544	30	6	89	277	0	99	569	554	441	860
WINONA	O	603	110	0	3	0	3	26	67	11	0	493	62	7	20	0	0	54	5	0	10	33	0	25	94	21	50	112
SHERIFF	C	400	21	0	0	0	2	11	7	1	0	379	51	2	8	0	0	10	4	0	8	26	0	23	94	21	37	95
MN0850000	%	66	19	0	0	0	67	42	10	9	0	77	82	29	40	0	0	19	80	0	80	79	0	92	100	100	74	85
POP. 14,171																												
Crime Rate	R	4255	776	0	21	0	21	183	472	77	0	3478	437	49	141	0	0	381	35	0	70	232	0	176	663	148	352	790
ST. CH ARLES	O	89	30	0	0	0	1	3	18	8	0	59	7	1	6	0	0	17	0	0	0	1	0	0	5	2	8	12
PD	C	38	4	0	0	0	1	0	1	2	0	34	4	0	3	0	0	2	0	0	0	1	0	0	5	2	6	11
MN0850100	%	43	13	0	0	0	100	0	6	25	0	58	57	0	50	0	0	12	0	0	0	100	0	0	100	100	75	92
POP. 3,566																												
Crime Rate	R	2495	841	0	0	0	28	84	504	224	0	1654	196	28	168	0	0	476	0	0	0	28	0	0	140	56	224	336
WINONA	O	1843	508	0	16	8	23	67	368	21	5	1335	167	11	63	0	1	167	7	3	31	95	0	19	150	233	116	272
PD	C	1111	155	0	3	3	17	11	118	2	1	956	121	5	26	0	1	37	3	2	7	76	0	2	149	232	75	220
MN0850200	%	60	31	0	19	38	74	16	32	10	20	72	72	45	41	0	100	22	43	67	23	80	0	11	99	100	65	81
POP. 26,447																												
Crime Rate	R	6968	1920	0	60	30	86	253	1391	79	18	5047	631	41	238	0	3	631	26	11	117	359	0	71	567	881	438	1028
GOODVIEW	O	312	112	0	6	0	10	26	64	6	0	200	31	4	15	0	1	30	2	0	3	8	0	5	26	13	39	23
PD	C	196	46	0	2	0	10	3	27	4	0	150	31	4	7	0	1	5	2	0	3	8	0	5	26	13	28	17
MN0850300	%	63	41	0	33	0	100	12	42	67	0	75	100	100	47	0	100	17	100	0	100	100	0	100	100	100	72	74
POP. 3,737																												
Crime Rate	R	8348	2997	0	160	0	267	695	1712	160	0	5351	829	107	401	0	26	802	53	0	80	214	0	133	695	347	1043	615
LEWISTON	O	30	2	0	1	0	0	1	0	0	0	28	4	0	0	0	0	1	1	0	0	0	0	0	6	5	5	6
PD	C	28	1	0	0	0	0	1	0	0	0	27	4	0	0	0	0	0	1	0	0	0	0	0	6	5	5	6
MN0850400	%	93	50	0	0	0	0	100	0	0	0	96	100	0	0	0	0	0	100	0	0	0	0	0	100	100	100	100
POP. 1,461																												
Crime Rate	R	2053	136	0	68	0	0	68	0	0	0	1916	273	0	0	0	0	68	68	0	0	0	0	0	410	342	342	410
WRIGHT	O	5781	2336	0	23	12	63	228	1930	70	10	3445	275	90	437	1	19	838	19	0	56	330	1	21	471	129	322	436
COUNTY TOTAL	C	3112	666	0	15	9	57	41	518	20	6	2446	241	39	236	0	19	211	17	0	38	322	0	16	468	128	317	394
	%	54	29	0	65	75	90	18	27	29	60	71	88	43	54	0	100	25	89	0	68	98	0	76	99	99	98	90
POP. 125,553																												
Crime Rate	R	4604	1860	0	18	9	50	181	1537	55	7	2743	219	71	348	0	15	667	15	0	44	262	0	16	375	102	256	347
WRIGHT	O	4503	1794	0	11	9	48	167	1490	59	10	2709	175	57	378	0	18	660	16	0	31	267	1	14	430	110	235	317
SHERIFF	C	2499	462	0	11	6	46	30	351	12	6	2037	174	32	226	0	18	183	16	0	30	267	0	14	428	110	235	304
MN0860000	%	55	26	0	100	67	96	18	24	20	60	75	99	56	60	0	100	28	100	0	97	100	0	100	100	100	100	96
POP. 107,460																												
Crime Rate	R	4190	1669	0	10	8	44	155	1386	54	9	2520	162	53	351	0	16	614	14	0	28	248	0	13	400	102	218	294

* Agency did not report all 12 months O=Number of offenses C=Offenses Cleared

R=Crime Rate per 100,000 %=Perentage Cleared

TABLE 46
Offenses, Clearances, Percent Cleared and Crime Rate by Agency - 2011

County/City		Grand Total	Total Part 1	Murder	Rape	Rob-bery	Aggra-vated Assault	Burg-lary	Larc-eny	Motor Vehicle Theft	Arson	Total Part 2	Other Assaults	Forgery/ Counter-feiting	Fraud	Embe-zzle-ment	Stolen Property	Vand-alism	Weap-ons	Prosti-tution	Other Sex Offen.	Narc-otics	Gamb-ling	Family/ Children	D.U.I.	Liquor Laws	Disor-derly Cond.	Other Offen-ses
BUFFALO	O	1066	440	0	11	3	10	46	363	7	0	626	84	27	48	1	1	158	3	0	23	55	0	7	27	16	69	107
PD	C	481	159	0	3	3	7	8	134	4	0	322	53	3	3	0	1	18	1	0	6	47	0	2	26	15	66	81
MN0860100	%	45	36	0	27	100	70	17	37	57	0	51	63	11	6	0	100	11	33	0	26	85	0	29	96	94	96	76
POP. 14,881																												
Crime Rate	R	7163	2956	0	73	20	67	309	2439	47	0	4206	564	181	322	6	6	1061	20	0	154	369	0	47	181	107	463	719
ANNANDALE	O	212	102	0	1	0	5	15	77	4	0	110	16	6	11	0	0	20	0	0	2	8	0	0	14	3	18	12
PD	C	132	45	0	1	0	4	3	33	4	0	87	14	4	7	0	0	10	0	0	2	8	0	0	14	3	16	9
MN0860600	%	62	44	0	100	0	80	20	43	100	0	79	88	67	64	0	0	50	0	0	100	100	0	0	100	100	89	75
POP. 3,212																												
Crime Rate	R	6600	3175	0	31	0	155	466	2397	124	0	3424	498	186	342	0	0	622	0	0	62	249	0	0	435	93	560	373
YELLOW MEDICINE	O	400	129	0	4	0	12	22	89	2	0	271	51	3	15	0	2	35	1	0	0	13	0	1	63	11	40	36
COUNTY TOTAL	C	214	36	0	3	0	10	7	15	1	0	178	41	1	1	0	1	1	1	0	0	12	0	1	62	9	22	26
	%	54	28	0	75	0	83	32	17	50	0	66	80	33	7	0	50	3	100	0	0	92	0	100	98	82	55	72
POP. 10,765																												
Crime Rate	R	3715	1198	0	37	0	111	204	826	18	0	2517	473	27	139	0	18	325	9	0	0	120	0	9	585	102	371	334
YELLOW MEDICINE	O	201	46	0	2	0	6	9	28	1	0	155	21	0	9	0	1	20	1	0	0	12	0	1	43	6	24	17
SHERIFF	C	115	12	0	1	0	5	2	3	1	0	103	17	0	0	0	0	0	1	0	0	11	0	1	42	5	15	11
MN0870000	%	57	26	0	50	0	83	22	11	100	0	66	81	0	0	0	0	0	100	0	0	92	0	100	98	83	63	65
POP. 6,235																												
Crime Rate	R	3224	738	0	32	0	96	144	449	16	0	2486	337	0	144	0	16	321	16	0	0	192	0	16	690	96	385	273
CANBY	O	64	22	0	0	0	1	2	18	1	0	42	4	1	3	0	0	8	0	0	0	1	0	0	6	1	10	8
PD	C	18	3	0	0	0	1	0	2	0	0	15	3	0	0	0	0	0	0	0	0	1	0	0	6	0	1	4
MN0870100	%	28	14	0	0	0	100	0	11	0	0	36	75	0	0	0	0	0	0	0	0	100	0	0	100	0	10	50
POP. 1,673																												
	R	3825	1315	0	0	0	60	120	1076	60	0	2510	239	60	179	0	0	478	0	0	0	60	0	0	359	60	598	478
GRANITE FALLS	O	135	61	0	2	0	5	11	43	0	0	74	26	2	3	0	1	7	0	0	0	0	0	0	14	4	6	11
PD	C	81	21	0	2	0	4	5	10	0	0	60	21	1	1	0	1	1	0	0	0	0	0	0	14	4	6	11
MN0870200	%	60	34	0	100	0	80	45	23	0	0	81	81	50	33	0	100	14	0	0	0	0	0	0	100	100	100	100
POP. 2,857																												
Crime Rate	R	4725	2135	0	70	0	175	385	1505	0	0	2590	910	70	105	0	35	245	0	0	0	0	0	0	490	140	210	385
CAPITOL SECURITY	O	40	23	0	0	0	0	0	23	0	0	17	4	1	0	0	0	7	0	0	0	0	0	0	0	0	5	0
PD	C	33	18	0	0	0	0	0	18	0	0	15	3	1	0	0	0	6	0	0	0	0	0	0	0	0	5	0
MNMHP1300	%	83	78	0	0	0	0	0	78	0	0	88	75	100	0	0	0	86	0	0	0	0	0	0	0	0	100	0
POP. 0																												
Crime Rate	*R*	0	0	0	0	0	0	0	0	0	0	0	0	0	0	0	0	0	0	0	0	0	0	0	0	0	0	0
MINNESOTA	O	4665	23	0	0	0	0	0	23	0	0	4642	4	1	0	0	1	7	0	0	0	27	0	0	4494	3	6	99
STATE PATROL	C	4613	18	0	0	0	0	0	18	0	0	4595	3	1	0	0	1	6	0	0	0	27	0	0	4449	3	6	99
	%	99	78	0	0	0	0	0	78	0	0	99	75	100	0	0	100	86	0	0	0	100	0	0	99	100	100	100
POP. 0																												
Crime Rate	R	0	0	0	0	0	0	0	0	0	0	0	0	0	0	0	0	0	0	0	0	0	0	0	0	0	0	0

* Agency did not report all 12 months O=Number of offenses C=Offenses Cleared

R=Crime Rate per 100,000 %=Perentage Cleared

GLOSSARY OF TERMS
APPENDIX A

ADULT - For Minnesota Uniform Crime Report purposes, a person 18 years of age or above.

ARREST RATE - The number of arrests reported for Part I and Part II offenses for each unit of population, generally per 100,000. Arrest rates are computed in the same manner as crime rates.

CLEARED BY ARREST - For crime reporting purposes, an offense is cleared by arrest or solved when at least one person is: (1) arrested, or (2) charged with the commission of the offense.

COUNTY - Subdivisions of state, each with its own government, including a sheriff's department.

CRIME FACTORS - Conditions which affect the amount and type of crime that occurs in a geographical area.

CRIME INDEX - The total number of eight major offenses used to measure the extent, fluctuation and distribution of a crime in a given geographical area. Crime classifications used in the index are: Murder, Forcible Rape, Robbery, Aggravated Assault, Burglary, Larceny, Motor Vehicle Theft, and Arson. Each of these offenses is referred to as an "Index Offense".

CRIME RATE - The number of index offenses reported for each unit of population, generally per 100,000 persons. Crime rates are computed for communities with varying populations by dividing the number of Index Crimes by the population and multiplying the answer by 100,000. (Example: 500 Index Offenses divided by 10,000 population X 100,000 = 5,000 Crime Rate).

EXCEPTIONAL CLEARANCE - A crime solution or clearance recorded when some element beyond law enforcement control precludes the placing of formal charges against an offender.

JUVENILE - For Minnesota Uniform Crime Report purposes, a person under the age of 18.

MUNICIPALITY - City of town that has its own government, including police department.

PART I OFFENSES - The first of two main categories of crime classes composing a universal crime classification system established for crime reporting purposes. Part I offenses are by their nature more serious and occur most frequently. The monthly tabulation of Part I offenses provides a count of "offenses known".

PART II OFFENSES - The second of two main categories of crime classes composing a universal crime classification system established for crime reporting purposes. Part II offenses are generally less serious in nature. Monthly tabulations of Part II offenses are included in Minnesota's crime information report.

POPULATION FIGURES - 2007 F.B.I. Population Estimates used for the 2008 report were derived differently than previous years. Rather than applying the state population rate of growth uniformly to all agencies within the state, the UCR staff computed individual rates of growth from one year to the next for every city/town and county for a seven year period (2000-2006). Each agency's rates of growth were averaged and that average was applied and added to its 2006 Census population figure to derive the 2007 population estimates.

PROPERTY CRIME - Consists of the Index Offenses of Burglary, Larceny, Motor Vehicle Theft and Arson.

RURAL AREA - Geographical area covered by a Sheriffs Department outside of city limits.

URBAN – Geographical area covered by local police departments within the city limits.

VIOLENT CRIME - Consists of the Index Offenses of Murder, Forcible Rape, Robbery and Aggravated Assault.