11 - 0241 This document is made available electronically by the Minnesota Legislative Reference Library as part of an ongoing digital archiving project. http://www.leg.state.mn.us/lrl/lrl.asp

Minnesota's Network of Parks & Trails: County Maps & Tables Volume II

Acknowledgements & Table of Contents

January 2011

Counties are in alphabetical order:
Volume I includes Aitkin - Lyon Counties
Volume II includes Mahnomen - Yellow Medicine Counties

This project was produced and completed by The Center for Changing Landscapes (CCL) and the Department of Forest Resources, College of Food, Agricultural, and Natural Resource Sciences and College of Design at the University of Minnesota. Funding for this project was received by the Minnesota State Legislature. Minn. Gen. Laws. Ch (64.8 § 6). Creation of a Parks and Trails Inventory, Framework, and Plan.

The project contributors include:
Mary Vogel, CCL Co-Director, Principal Investigator
Alan Ek, CCL Co-Director
Cindy Zerger, Research Fellow & Project Manager
Brian Schreurs, GIS Analyst
Egle Vanagaite, Research Fellow
Alex Smith, Research Assistant

This publication is available at: http://ccl.design.umn.edu/

For alternative formats, please direct requests to:
Center for Changing Landscapes
151 Rapson Hall
89 Church Street
Minneapolis, MN 55455
612.624.7557

CLEAN WATER LAND & LEGACY AMENDMENT

CENTER FOR CHANGING LANDSCAPES
COLLEGE OF DESIGN
Department of Forest Resources
College of Food, Agricultural and Natural Resource Sciences
UNIVERSITY OF MINNESOTA

Minnesota's Network of Parks & Trails: Inventory

Mahnomen County Northwest Region January 15, 2011

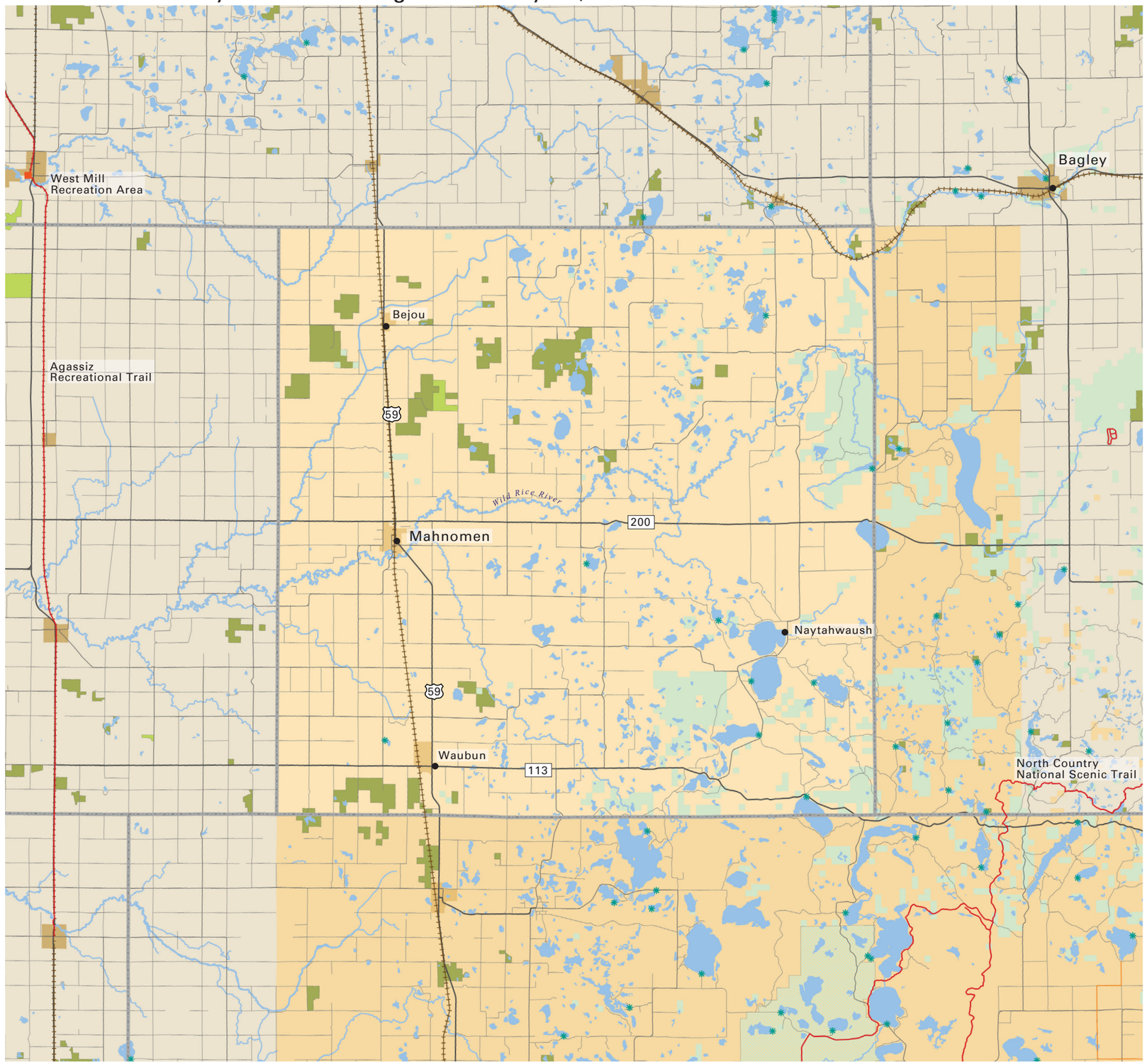

CENTER FOR CHANGING LANDSCAPES

COLLEGE OF DESIGN
Department of Forest Resources
College of Food, Agricultural and Natural Resource Sciences
UNIVERSITY OF MINNESOTA

Project Contact Information
Mary Vogel, Co-Director
e: vogel001@umn.edu
p: 612-626-7417

map feedback: ccl@umn.edu

Mahnomen County

- Federal Forest
- Federal Park
- State Park, Rec Area, Wayside
- State Forest
- DNR WMA
- DNR SNA
- Tribal Land
- Regionally Significant Park
- Planned / Proposed Regionally Significant Park
- Local Park
- Planned / Proposed Local Park
- Legacy Funding 2009 & 2010
- Municipality
- Water
- Public Water Access
- Active Railroad
- Abandoned Railroad
- Scenic Byways
- OHV Trail
- Trail
- Planned Trail
- Proposed Trail
- State Water Trail

0 1 2 3 5 miles

N

Planned: A park or trail has been adopted by an official unit. The boundaries and/or alignment may not be identified. Example: a legislatively authorized trail. **Proposed:** A park or trail has been discussed by a group or groups, but has no official status.

Mahnomen

MNPaT Database - Lands (draft 1.15.2011)

park_ name	park_ type	owner_ type	owner	maint_ by	Acres	status	fee	permit	activfee	adjoinstrl	trls	trls_ paved	cmp_ drvin	cmp_ bp	cmp_ walkin	cmp_ bikein	cmp_ wataccs	cmp_ carlin	cmp_ horse	cmp_ elec	cmp_ puthru	cmp_ season	cmp_ ada	cmp_ rv	cmp_ grp	cmp_ cbns	cmp_ cbn	picnic	picshltop	picshelter	swim	fishshore	fishpier	wataccbn	wataccsn	playgrnd	parking	toilet	visitorcen	equipmtl
State Lands																																								
Beaulieu WMA	WMA	State	MNDNR	MNDNR	280	Existing	No	No	Not		No	No	No	No	No	No	No	No	No	No	No	No	No	No	No	No	No	No	No	No				No	No		No	No	No	No
Bejou WMA	WMA	State	MNDNR	MNDNR	1,937	Existing	No	No	Not		No	No	No	No	No	No	No	No	No	No	No	No	No	No	No	No	No	No	No	No				No	No		No	No	No	No
Budde Meadows WMA	WMA	State	MNDNR	MNDNR	282	Existing	No	No	Not		No	No	No	No	No	No	No	No	No	No	No	No	No	No	No	No	No	No	No	No				No	No		No	No	No	No
Coburn WMA	WMA	State	MNDNR	MNDNR	80	Existing	No	No	Not		No	No	No	No	No	No	No	No	No	No	No	No	No	No	No	No	No	No	No	No				No	No		No	No	No	No
Dittmer WMA	WMA	State	MNDNR	MNDNR	562	Existing	No	No	Not		No	No	No	No	No	No	No	No	No	No	No	No	No	No	No	No	No	No	No	No				No	No		No	No	No	No
Gregory WMA	WMA	State	MNDNR	MNDNR	617	Existing	No	No	Not		No	No	No	No	No	No	No	No	No	No	No	No	No	No	No	No	No	No	No	No				No	No		No	No	No	No
Island Lake Fmha WMA	WMA	State	MNDNR	MNDNR	220	Existing	No	No	Not		No	No	No	No	No	No	No	No	No	No	No	No	No	No	No	No	No	No	No	No				No	No		No	No	No	No
Loncrace WMA	WMA	State	MNDNR	MNDNR	250	Existing	No	No	Not		No	No	No	No	No	No	No	No	No	No	No	No	No	No	No	No	No	No	No	No				No	No		No	No	No	No
Mahgre WMA	WMA	State	MNDNR	MNDNR	121	Existing	No	No	Not		No	No	No	No	No	No	No	No	No	No	No	No	No	No	No	No	No	No	No	No				No	No		No	No	No	No
Rush WMA	WMA	State	MNDNR	MNDNR	715	Existing	No	No	Not		No	No	No	No	No	No	No	No	No	No	No	No	No	No	No	No	No	No	No	No				No	No		No	No	No	No
Santee Prairie SNA	SNA	State	MNDNR	MNDNR	3	Existing	No	No	Not		No	No	No	No	No	No	No	No	No	No	No	No	No	No	No	No	No	No	No	No				No	No		No	No	No	No
Santee Prairie SNA	SNA	State	MNDNR	MNDNR	446	Existing	No	No	Not		No	No	No	No	No	No	No	No	No	No	No	No	No	No	No	No	No	No	No	No				No	No		No	No	No	No
Santwire WMA	WMA	State	MNDNR	MNDNR	538	Existing	No	No	Not		No	No	No	No	No	No	No	No	No	No	No	No	No	No	No	No	No	No	No	No				No	No		No	No	No	No
Vanose WMA	WMA	State	MNDNR	MNDNR	2,498	Existing	No	No	Not		No	No	No	No	No	No	No	No	No	No	No	No	No	No	No	No	No	No	No	No				No	No		No	No	No	No
Wambach WMA	WMA	State	MNDNR	MNDNR	3	Existing	No	No	Not		No	No	No	No	No	No	No	No	No	No	No	No	No	No	No	No	No	No	No	No				No	No		No	No	No	No
Wambach WMA	WMA	State	MNDNR	MNDNR	1,286	Existing	No	No	Not		No	No	No	No	No	No	No	No	No	No	No	No	No	No	No	No	No	No	No	No				No	No		No	No	No	No
Warren WMA	WMA	State	MNDNR	MNDNR	68	Existing	No	No	Not		No	No	No	No	No	No	No	No	No	No	No	No	No	No	No	No	No	No	No	No				No	No		No	No	No	No
Waubun WMA	WMA	State	MNDNR	MNDNR	1,926	Existing	No	No	Not		No	No	No	No	No	No	No	No	No	No	No	No	No	No	No	No	No	No	No	No				No	No		No	No	No	No
White Earth	Forest	State	MNDNR	MNDNR	49,550	Existing					Yes	No	No	Yes	No	No	No	No	No	No	No	No	No	No	No	No	No	No	No	No	No	No	Yes	Yes	No	No	No	Yes	Yes

Mahnomen

MNPaT Database - Trails (draft 1.15.2011)

trail_ name	status	owner_ type	owner	maint_ by	lmiles	fee	permit	activfee	surf_ type	use_ hike	use_ hwt	use_ bike	use_ mntbk	use_ inlnsk	use_ horse	use_ xski	use_ skski	use_ skjrg	use_ snomo	use_ atv1	use_ atv2	use_ ohm	use_ orv	use_ mwtcft	use_ nwtcft	adjoinstrl:	parking:	toilet:	visitorcen:	equiprntl:
NO TRAILS IN DATABASE																														

Minnesota's Network of Parks & Trails: Inventory

Marshall County Northwest Region January 15, 2011

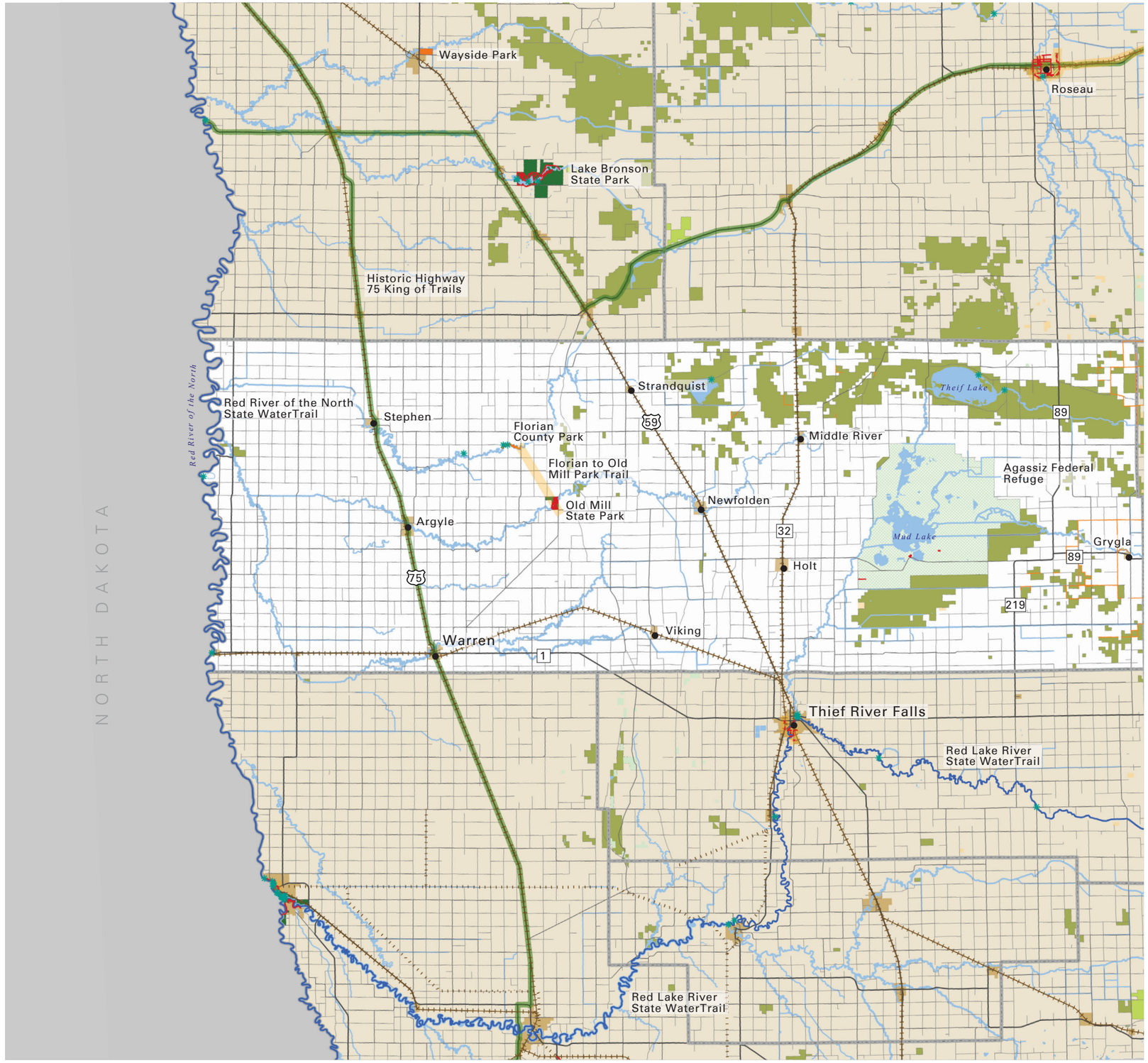

CENTER FOR CHANGING LANDSCAPES

COLLEGE OF DESIGN
Department of Forest Resources
College of Food, Agricultural and Natural Resource Sciences
UNIVERSITY OF MINNESOTA

Project Contact Information
Mary Vogel, Co-Director
e: vogel001@umn.edu
p: 612-626-7417

map feedback: ccl@umn.edu

Marshall County

- Federal Forest
- Federal Park
- State Park, Rec Area, Wayside
- State Forest
- DNR WMA
- DNR SNA
- Tribal Land
- Regionally Significant Park
- Planned / Proposed Regionally Significant Park
- Local Park
- Planned / Proposed Local Park
- Legacy Funding 2009 & 2010
- Municipality
- Water
- Public Water Access
- Active Railroad
- Abandoned Railroad
- Scenic Byways
- OHV Trail
- Trail
- Planned Trail
- Proposed Trail
- State Water Trail

0 1 2 4 6 10 miles N

Planned: A park or trail has been adopted by an official unit. The boundaries and/or alignment may not be identified. Example: a legislatively authorized trail. **Proposed:** A park or trail has been discussed by a group or groups, but has no official status.

Marshall

MNPaT Database - Lands (draft 1.15.2011)

park_ name	park_ type	owner_ type	owner	maint_ by	Acres	status	fee	permit	activfee	adjoinstrl	trls	trls_ paved	cmp_ drvin	cmp_ bp	cmp_ walkin	cmp_ bikein	cmp_ watacc	cmp_ cartin	cmp_ horse	cmp_ elec	cmp_ puthru	cmp_ season	cmp_ ada	cmp_ rv	cmp_ grp	cmp_ cbns	cmp_ cbn	picnic	picshltop	picshelter	swim	fishshore	fishpier	wataccin	wataccin	playgrnd	parking	toilet	visitorcen	equipmtl
Federal Lands																																								
Agassiz	NWR	Federal	Agassiz Refuge	Agassiz Refuge	398	Existing	Unk	Unk	Not		Unk	Not	No	No	No	No	No	No	No	No	No	No	No	No	No	No	No	No	No	No	No		No	No	No	No	No	No	No	No
Agassiz	NWR	Federal	Agassiz Refuge	Agassiz Refuge	60	Existing	Unk	Unk	Not		Unk	Not	No	No	No	No	No	No	No	No	No	No	No	No	No	No	No	No	No	No	No		No	No	No	No	No	No	No	No
Agassiz	NWR	Federal	Agassiz Refuge	Agassiz Refuge	61,837	Existing	Unk	Unk	Not		Yes	Unkn	No	No	No	No	No	No	No	No	No	No	No	No	No	No	No	No	No	No	No		No	No	No	No	Yes	No	Yes	No
State Lands																																								
Adolf Elseth Memorial WMA	WMA	State	MNDNR	MNDNR	44	Existing	No	No	Not		No	No	No	No	No	No	No	No	No	No	No	No	No	No	No	No	No	No	No	No				No	No		No	No	No	No
Agder WMA	WMA	State	MNDNR	MNDNR	274	Existing	No	No	Not		No	No	No	No	No	No	No	No	No	No	No	No	No	No	No	No	No	No	No	No				No	No		No	No	No	No
Alces WMA	WMA	State	MNDNR	MNDNR	75	Existing	No	No	Not		No	No	No	No	No	No	No	No	No	No	No	No	No	No	No	No	No	No	No	No				No	No		No	No	No	No
Cedar II WMA	WMA	State	MNDNR	MNDNR	164	Existing	No	No	Not		No	No	No	No	No	No	No	No	No	No	No	No	No	No	No	No	No	No	No	No				No	No		No	No	No	No
Deerwood WMA	WMA	State	MNDNR	MNDNR	39	Existing	No	No	Not		No	No	No	No	No	No	No	No	No	No	No	No	No	No	No	No	No	No	No	No				No	No		No	No	No	No
East Park WMA	WMA	State	MNDNR	MNDNR	10,426	Existing	No	No	Not		No	No	No	No	No	No	No	No	No	No	No	No	No	No	No	No	No	No	No	No				No	No		No	No	No	No
Eckvoll WMA	WMA	State	MNDNR	MNDNR	6,499	Existing	No	No	Not		No	No	No	No	No	No	No	No	No	No	No	No	No	No	No	No	No	No	No	No				No	No		No	No	No	No
Elm Lake WMA	WMA	State	MNDNR	MNDNR	15,750	Existing	No	No	Not		No	No	No	No	No	No	No	No	No	No	No	No	No	No	No	No	No	No	No	No				No	No		No	No	No	No
Espelie WMA	WMA	State	MNDNR	MNDNR	3,644	Existing	No	No	Not		No	No	No	No	No	No	No	No	No	No	No	No	No	No	No	No	No	No	No	No				No	No		No	No	No	No
Florian WMA	WMA	State	MNDNR	MNDNR	1,529	Existing	No	No	Not		No	No	No	No	No	No	No	No	No	No	No	No	No	No	No	No	No	No	No	No				No	No		No	No	No	No
Grygla WMA	WMA	State	MNDNR	MNDNR	3,366	Existing	No	No	Not		No	No	No	No	No	No	No	No	No	No	No	No	No	No	No	No	No	No	No	No				No	No		No	No	No	No
Gryvala WMA	WMA	State	MNDNR	MNDNR	79	Existing	No	No	Not		No	No	No	No	No	No	No	No	No	No	No	No	No	No	No	No	No	No	No	No				No	No		No	No	No	No
Huntly WMA	WMA	State	MNDNR	MNDNR	6,506	Existing	No	No	Not		No	No	No	No	No	No	No	No	No	No	No	No	No	No	No	No	No	No	No	No				No	No		No	No	No	No
Moylan WMA	WMA	State	MNDNR	MNDNR	1,716	Existing	No	No	Not		No	No	No	No	No	No	No	No	No	No	No	No	No	No	No	No	No	No	No	No				No	No		No	No	No	No
Mudlac WMA	WMA	State	MNDNR	MNDNR	240	Existing	No	No	Not		No	No	No	No	No	No	No	No	No	No	No	No	No	No	No	No	No	No	No	No				No	No		No	No	No	No
New Folden WMA	WMA	State	MNDNR	MNDNR	200	Existing	No	No	Not		No	No	No	No	No	No	No	No	No	No	No	No	No	No	No	No	No	No	No	No				No	No		No	No	No	No
New Maine WMA	WMA	State	MNDNR	MNDNR	2,667	Existing	No	No	Not		No	No	No	No	No	No	No	No	No	No	No	No	No	No	No	No	No	No	No	No				No	No		No	No	No	No
Old Mill State Park	Park	State	MNDNR	MNDNR	286	Existing	No	Yes	Yes		No	No	Yes	No	No	No	No	No	No	Yes	No	Yes	No	Yes	Yes	No	No	No	No	Yes	Beach			No	Yes	Yes	Yes	Yes	No	No
Palmville WMA	WMA	State	MNDNR	MNDNR	1,404	Existing	No	No	Not		No	No	No	No	No	No	No	No	No	No	No	No	No	No	No	No	No	No	No	No				No	No		No	No	No	No
Red River of the North WMA	WMA	State	MNDNR	MNDNR	534	Existing	No	No	Not		No	No	No	No	No	No	No	No	No	No	No	No	No	No	No	No	No	No	No	No				No	No		No	No	No	No
Sem WMA	WMA	State	MNDNR	MNDNR	2,838	Existing	No	No	Not		No	No	No	No	No	No	No	No	No	No	No	No	No	No	No	No	No	No	No	No				No	No		No	No	No	No
Sharp WMA	WMA	State	MNDNR	MNDNR	161	Existing	No	No	Not		No	No	No	No	No	No	No	No	No	No	No	No	No	No	No	No	No	No	No	No				No	No		No	No	No	No
Snowshoe WMA	WMA	State	MNDNR	MNDNR	228	Existing	No	No	Not		No	No	No	No	No	No	No	No	No	No	No	No	No	No	No	No	No	No	No	No				No	No		No	No	No	No
Spruce Valley WMA	WMA	State	MNDNR	MNDNR	81	Existing	No	No	Not		No	No	No	No	No	No	No	No	No	No	No	No	No	No	No	No	No	No	No	No				No	No		No	No	No	No
Thief Lake WMA	WMA	State	MNDNR	MNDNR	54,952	Existing	No	No	Not		No	No	No	No	No	No	No	No	No	No	No	No	No	No	No	No	No	No	No	No				No	No		No	No	No	No
Valley WMA	WMA	State	MNDNR	MNDNR	656	Existing	No	No	Not		No	No	No	No	No	No	No	No	No	No	No	No	No	No	No	No	No	No	No	No				No	No		No	No	No	No
West Valley WMA	WMA	State	MNDNR	MNDNR	247	Existing	No	No	Not		No	No	No	No	No	No	No	No	No	No	No	No	No	No	No	No	No	No	No	No				No	No		No	No	No	No
Whiteford WMA	WMA	State	MNDNR	MNDNR	76	Existing	No	No	Not		No	No	No	No	No	No	No	No	No	No	No	No	No	No	No	No	No	No	No	No				No	No		No	No	No	No
Wright WMA	WMA	State	MNDNR	MNDNR	394	Existing	No	No	Not		No	No	No	No	No	No	No	No	No	No	No	No	No	No	No	No	No	No	No	No				No	No		No	No	No	No
Regionally Significant Lands																																								
Florian County Park	Regional Park	County	Marshall County	Marshall County	180	Existing	No	Yes	Yes	Unknow	Yes	Unkn	Yes	No	No	No	Yes	No	No	Yes	Yes	Unk	Unk	Yes	Unk	No	No	Yes	Yes	No	Beach	Lake	Yes	Yes	Yes	Yes	Yes	Yes	No	No
Local Lands																																								
Argyle City Park	Park	City	Argyle	Argyle	9	Existing	No	No	Unk	Unknow	No	Not	No	No	No	No	No	No	No	Not	No	Not	Not	No	No	No	No	Unkn	Unk	No	Beach	River	No	No	Yes	Yes	Yes	Yes	No	Not

Marshall

MNPaT Database - Trails (draft 1.15.2011)

trail_name	status	owner_type	owner	maint_by	lmiles	fee	permit	activfee	surf_type	use_hike	use_hwt	use_bike	use_mntbk	use_inlnsk	use_horse	use_xski	use_skski	use_skjrg	use_snomo	use_atv1	use_atv2	use_ohm	use_orv	use_mwtcft	use_nwtcft	adjoinstrl:	parking:	toilet:	visitorcen:	equiprntl:
Federal Trails																														
Rodahl Trail	Existing	Federal	Agassiz NWR	Agassiz NWR	1	No	No	No	Asphalt	Yes	No	No	No	No	No	No	No	No	No	No	No	No	No	No	No		No	Unkno	Unkno	Unkno
State Trails																														
Old Mill State Park	Existing	State	Old Mill State Park	Old Mill State Park	1	Unknown	Yes	Unknown	Natural Soil no imp	Yes	No	No	No	No	No	Yes	No	No	No	No	No	No	No	No	No		No	No	No	No
Red River of the North	Existing	State	MNDNR	MNDNR	31	Unknown		Unknown	Water	No	No	No	No	No	No	No	No	No	No	No	No	No	No	No	Yes		No	No	No	No
Trail	Existing	State	Old Mill State Park	Old Mill State Park	1	Unknown	Yes	Unknown	Natural Soil no imp	Yes	No	No	No	No	No	Yes	No	No	No	No	No	No	No	No	No		No	No	No	No
Local Trails																														
Florian to Old Mill Park	Proposed	County	Marshall County	Marshall County	6	Unknown	Unknown	Unknown	Unknown	Yes	No	Yes	No	Yes	No	No	No	No	No	No	No	No	No	No	No		Unkno	Unkno	Unkno	Unkno

Minnesota's Network of Parks & Trails: Inventory

Martin County South Region January 15, 2011

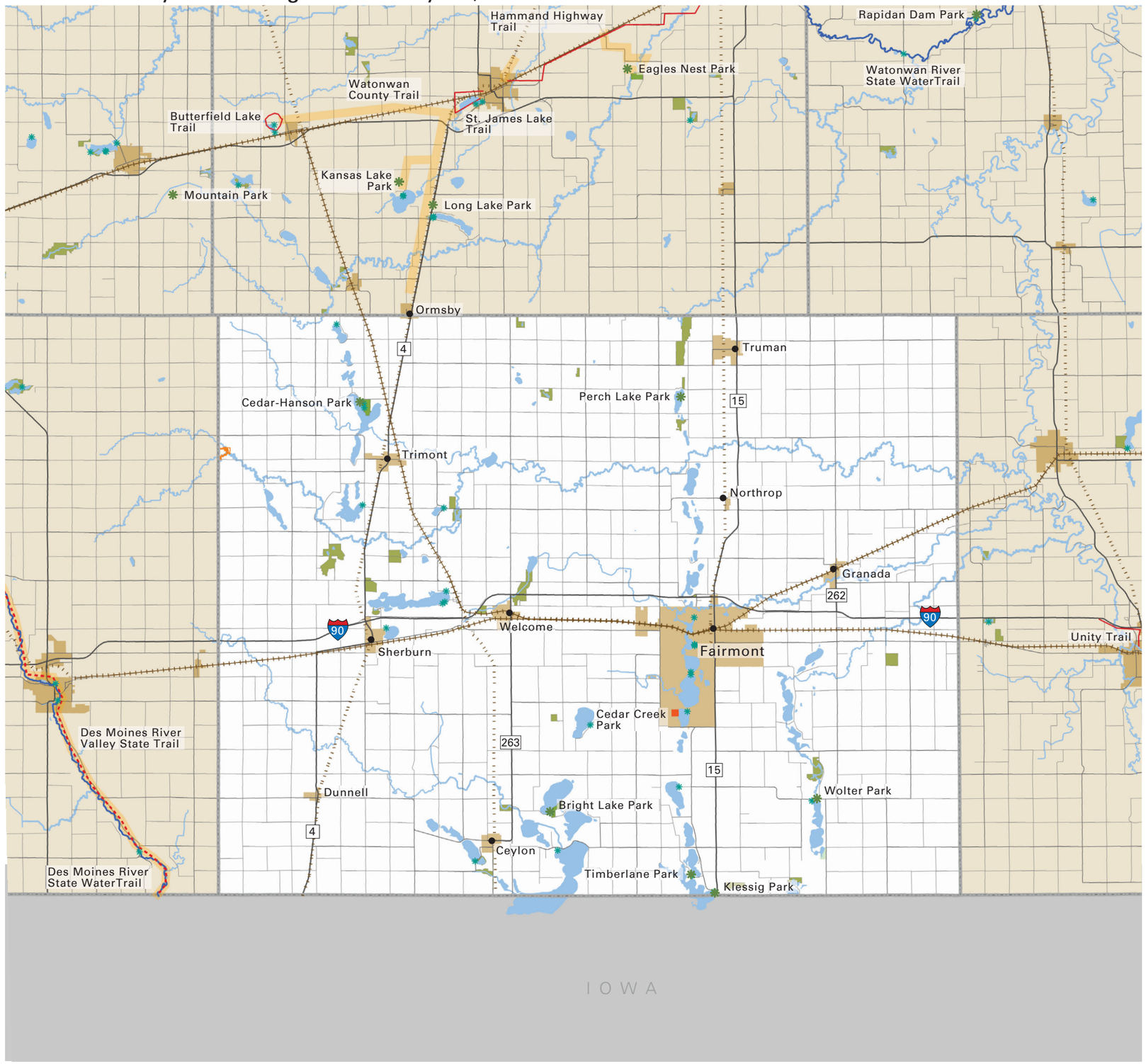

CENTER FOR CHANGING LANDSCAPES

COLLEGE OF DESIGN
Department of Forest Resources
College of Food, Agricultural and Natural Resource Sciences
UNIVERSITY OF MINNESOTA

Project Contact Information
Mary Vogel, Co-Director
e: vogel001@umn.edu
p: 612-626-7417

map feedback: ccl@umn.edu

Martin County

- Federal Forest
- Federal Park
- State Park, Rec Area, Wayside
- State Forest
- DNR WMA
- DNR SNA
- Tribal Land
- Regionally Significant Park
- Planned / Proposed Regionally Significant Park
- Local Park
- Planned / Proposed Local Park
- Legacy Funding 2009 & 2010
- Municipality
- Water
- Public Water Access
- Active Railroad
- Abandoned Railroad
- Scenic Byways
- OHV Trail
- Trail
- Planned Trail
- Proposed Trail
- State Water Trail

0 1 2 3 5 miles

N

Planned: A park or trail has been adopted by an official unit. The boundaries and/or alignment may not be identified. Example: a legislatively authorized trail. **Proposed:** A park or trail has been discussed by a group or groups, but has no official status.

Martin

MNPaT Database - Lands (draft 1.15.2011)

park_ name	park_ type	owner_ type	owner	maint_ by	Acres	status	fee	permit	activfee	adjoinstrl	trls	trls_ paved	cmp_ drvin	cmp_ bp	cmp_ walkin	cmp_ bikein	cmp_ wataccs	cmp_ carlin	cmp_ horse	cmp_ elec	cmp_ puthru	cmp_ season	cmp_ ada	cmp_ rv	cmp_ grp	cmp_ cbns	cmp_ cbn	picnic	picshellop	picshellen	swim	fishshore	fishpier	wataccfin	wataccsin	playgrnd	parking	toilet	visitorcen	equipmtl
State Lands																																								
Armbrust WMA	WMA	State	MNDNR	MNDNR	66	Existing	No	No	Not		No	No	No	No	No	No	No	No	No	No	No	No	No	No	No	No	No	No	No	No				No	No		No	No	No	No
Caron WMA	WMA	State	MNDNR	MNDNR	416	Existing	No	No	Not		No	No	No	No	No	No	No	No	No	No	No	No	No	No	No	No	No	No	No	No				No	No		No	No	No	No
Ceylon WMA	WMA	State	MNDNR	MNDNR	150	Existing	No	No	Not		No	No	No	No	No	No	No	No	No	No	No	No	No	No	No	No	No	No	No	No				No	No		No	No	No	No
Des Belt WMA	WMA	State	MNDNR	MNDNR	82	Existing	No	No	Not		No	No	No	No	No	No	No	No	No	No	No	No	No	No	No	No	No	No	No	No				No	No		No	No	No	No
East Chain WMA	WMA	State	MNDNR	MNDNR	239	Existing	No	No	Not		No	No	No	No	No	No	No	No	No	No	No	No	No	No	No	No	No	No	No	No				No	No		No	No	No	No
Exceder WMA	WMA	State	MNDNR	MNDNR	99	Existing	No	No	Not		No	No	No	No	No	No	No	No	No	No	No	No	No	No	No	No	No	No	No	No				No	No		No	No	No	No
Four Corners WMA	WMA	State	MNDNR	MNDNR	149	Existing	No	No	Not		No	No	No	No	No	No	No	No	No	No	No	No	No	No	No	No	No	No	No	No				No	No		No	No	No	No
Fox Lake WMA	WMA	State	MNDNR	MNDNR	37	Existing	No	No	Not		No	No	No	No	No	No	No	No	No	No	No	No	No	No	No	No	No	No	No	No				No	No		No	No	No	No
Gleam WMA	WMA	State	MNDNR	MNDNR	27	Existing	No	No	Not		No	No	No	No	No	No	No	No	No	No	No	No	No	No	No	No	No	No	No	No				No	No		No	No	No	No
Island WMA	WMA	State	MNDNR	MNDNR	45	Existing	No	No	Not		No	No	No	No	No	No	No	No	No	No	No	No	No	No	No	No	No	No	No	No				No	No		No	No	No	No
Krahmer WMA	WMA	State	MNDNR	MNDNR	382	Existing	No	No	Not		No	No	No	No	No	No	No	No	No	No	No	No	No	No	No	No	No	No	No	No				No	No		No	No	No	No
Leudtke WMA	WMA	State	MNDNR	MNDNR	162	Existing	No	No	Not		No	No	No	No	No	No	No	No	No	No	No	No	No	No	No	No	No	No	No	No				No	No		No	No	No	No
Minowa WMA	WMA	State	MNDNR	MNDNR	100	Existing	No	No	Not		No	No	No	No	No	No	No	No	No	No	No	No	No	No	No	No	No	No	No	No				No	No		No	No	No	No
Perch Creek WMA	WMA	State	MNDNR	MNDNR	490	Existing	No	No	Not		No	No	No	No	No	No	No	No	No	No	No	No	No	No	No	No	No	No	No	No				No	No		No	No	No	No
Rooney Run WMA	WMA	State	MNDNR	MNDNR	192	Existing	No	No	Not		No	No	No	No	No	No	No	No	No	No	No	No	No	No	No	No	No	No	No	No				No	No		No	No	No	No
Seymour Lake WMA	WMA	State	MNDNR	MNDNR	160	Existing	No	No	Not		No	No	No	No	No	No	No	No	No	No	No	No	No	No	No	No	No	No	No	No				No	No		No	No	No	No
Swag WMA	WMA	State	MNDNR	MNDNR	74	Existing	No	No	Not		No	No	No	No	No	No	No	No	No	No	No	No	No	No	No	No	No	No	No	No				No	No		No	No	No	No
Willow Creek WMA	WMA	State	MNDNR	MNDNR	69	Existing	No	No	Not		No	No	No	No	No	No	No	No	No	No	No	No	No	No	No	No	No	No	No	No				No	No		No	No	No	No
Regionally Significant Lands																																								
Cedar Creek Park	Regional Park	City	City of Fairmont		260	Existing	No	No	Unk		Yes	Yes	No	No	No	No	No	No	No	No	No	No	No	No	No	No	No	Yes	Yes	No	No	Lake	No	Unk	Unk	Unk	Yes	Unk	No	No
Local Lands																																								
Bright Lake County Park	Park	County	Martin County		97	Existing	No	No	No		Yes	No	Yes	No	No	No	No	No	No	No	No	No	No	No	No	No	No	Yes	Yes	No	Unkno	Lake	No	Yes	Yes	No	Yes	Yes	No	No
Cedar-Hanson County Park	Park	County	Martin County		120	Existing	No	Yes	Unk		Yes	No	Yes	Yes	Yes	No	No	No	No	Yes	No	Unk	Yes	Yes	Unk	No	No	No	Yes	Unk	Beach	Lake	Yes	No	Yes	Yes	Yes	Yes	No	No

Martin

MNPaT Database - Trails (draft 1.15.2011)

trail_ name	status	owner_ type	owner	maint_ by	lmiles	fee	permit	activfee	surf_ type	use_ hike	use_ hwt	use_ bike	use_ mntbk	use_ inlnsk	use_ horse	use_ xski	use_ skski	use_ skjrg	use_ snomo	use_ atv1	use_ atv2	use_ ohm	use_ orv	use_ mwtcft	use_ nwtcft	adjoinstrl:	parking:	toilet:	visitorcen:	equiprntl:
NO TRAILS IN DATABASE																														

Minnesota's Network of Parks & Trails: Inventory

McLeod County South Region January 15, 2011

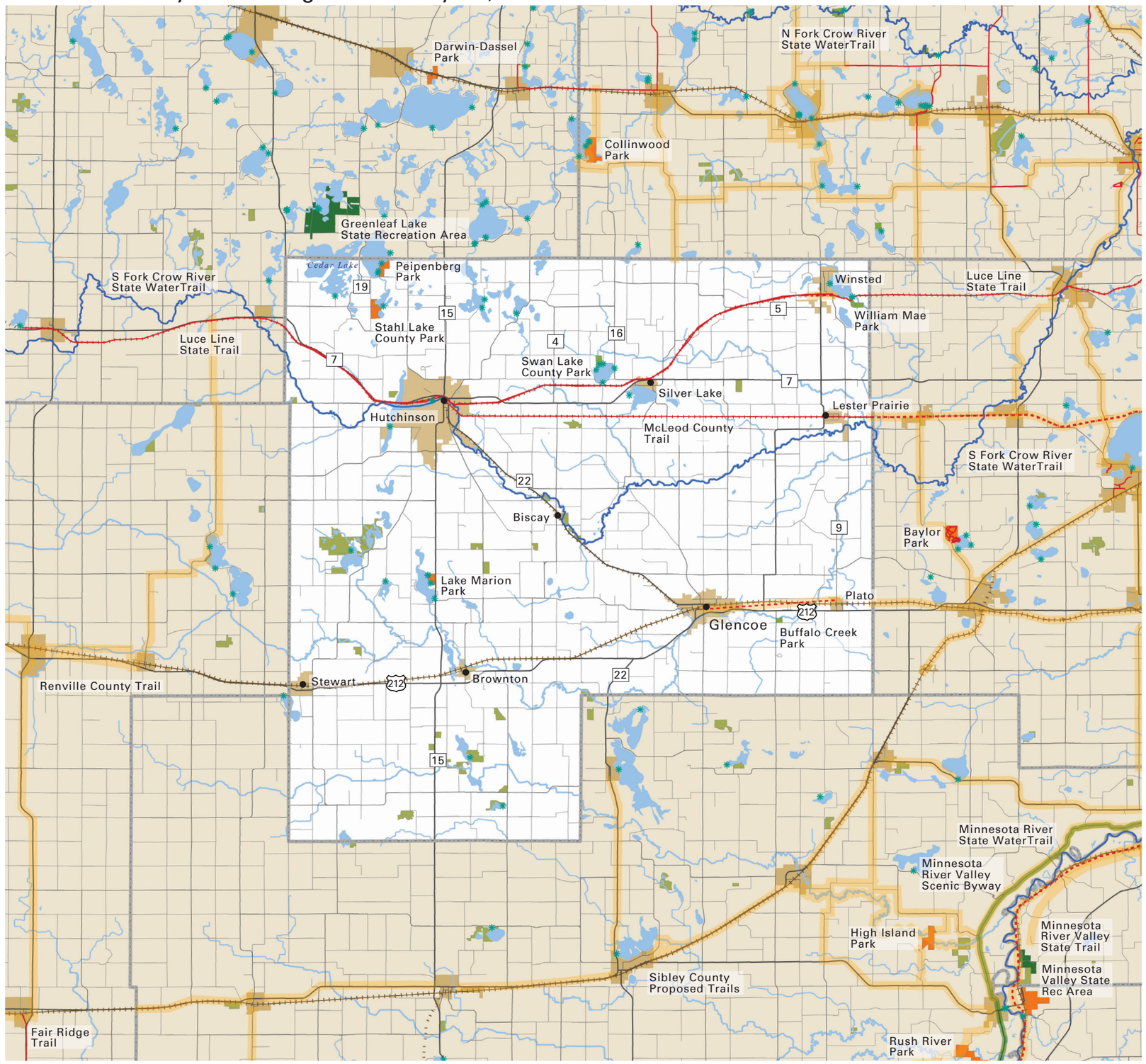

CENTER FOR CHANGING LANDSCAPES

COLLEGE OF DESIGN
Department of Forest Resources
College of Food, Agricultural and Natural Resource Sciences
UNIVERSITY OF MINNESOTA

Project Contact Information
Mary Vogel, Co-Director
e: vogel001@umn.edu
p: 612-626-7417

map feedback: ccl@umn.edu

McLeod County

- Federal Forest
- Federal Park
- State Park, Rec Area, Wayside
- State Forest
- DNR WMA
- DNR SNA
- Tribal Land
- Regionally Significant Park
- Planned / Proposed Regionally Significant Park
- Local Park
- Planned / Proposed Local Park
- Legacy Funding 2009 & 2010
- Municipality
- Water
- Public Water Access
- Active Railroad
- Abandoned Railroad
- Scenic Byways
- OHV Trail
- Trail
- Planned Trail
- Proposed Trail
- State Water Trail

0 1 2 3 5 miles

N

Planned: A park or trail has been adopted by an official unit. The boundaries and/or alignment may not be identified. Example: a legislatively authorized trail. **Proposed:** A park or trail has been discussed by a group or groups, but has no official status.

McLeod

MNPaT Database - Lands (draft 1.15.2011)

park_ name	park_ type	owner_ type	owner	maint_ by	Acres	status	fee	permit	activfee	adjoinstrl	trls	trls_ paved	cmp_ drvin	cmp_ bp	cmp_ walkin	cmp_ bikein	cmp_ wataccs	cmp_ carlin	cmp_ horse	cmp_ elec	cmp_ puthru	cmp_ season	cmp_ ada	cmp_ rv	cmp_ grp	cmp_ cbns	cmp_ cbn	picnic	picshltop	picshelten	swim	fishshore	fishpier	wataccln	wataccsn	playgrnd	parking	toilet	visitorcen	equipmtl
State Lands																																								
Baker's Lake WMA	WMA	State	MNDNR	MNDNR	294	Existing	No	No	Not		No	No	No	No	No	No	No	No	No	No	No	No	No	No	No	No	No	No	No	No				No	No		No	No	No	No
Bob Gehlen WMA	WMA	State	MNDNR	MNDNR	54	Existing	No	No	Not		No	No	No	No	No	No	No	No	No	No	No	No	No	No	No	No	No	No	No	No				No	No		No	No	No	No
Clouster Lake WMA	WMA	State	MNDNR	MNDNR	80	Existing	No	No	Not		No	No	No	No	No	No	No	No	No	No	No	No	No	No	No	No	No	No	No	No				No	No		No	No	No	No
Crow Wing River II WMA	WMA	State	MNDNR	MNDNR	60	Existing	No	No	Not		No	No	No	No	No	No	No	No	No	No	No	No	No	No	No	No	No	No	No	No				No	No		No	No	No	No
Deutsch WMA	WMA	State	MNDNR	MNDNR	81	Existing	No	No	Not		No	No	No	No	No	No	No	No	No	No	No	No	No	No	No	No	No	No	No	No				No	No		No	No	No	No
Halva Marsh WMA	WMA	State	MNDNR	MNDNR	88	Existing	No	No	Not		No	No	No	No	No	No	No	No	No	No	No	No	No	No	No	No	No	No	No	No				No	No		No	No	No	No
Hassan Valley WMA	WMA	State	MNDNR	MNDNR	53	Existing	No	No	Not		No	No	No	No	No	No	No	No	No	No	No	No	No	No	No	No	No	No	No	No				No	No		No	No	No	No
Hutchinson WMA	WMA	State	MNDNR	MNDNR	49	Existing	No	No	Not		No	No	No	No	No	No	No	No	No	No	No	No	No	No	No	No	No	No	No	No				No	No		No	No	No	No
Kohl's WMA	WMA	State	MNDNR	MNDNR	86	Existing	No	No	Not		No	No	No	No	No	No	No	No	No	No	No	No	No	No	No	No	No	No	No	No				No	No		No	No	No	No
Kujas Lake WMA	WMA	State	MNDNR	MNDNR	119	Existing	No	No	Not		No	No	No	No	No	No	No	No	No	No	No	No	No	No	No	No	No	No	No	No				No	No		No	No	No	No
McLeod Pheasants Forever WMA	WMA	State	MNDNR	MNDNR	92	Existing	No	No	Not		No	No	No	No	No	No	No	No	No	No	No	No	No	No	No	No	No	No	No	No				No	No		No	No	No	No
Pebbles WMA	WMA	State	MNDNR	MNDNR	110	Existing	No	No	Not		No	No	No	No	No	No	No	No	No	No	No	No	No	No	No	No	No	No	No	No				No	No		No	No	No	No
Penn WMA	WMA	State	MNDNR	MNDNR	90	Existing	No	No	Not		No	No	No	No	No	No	No	No	No	No	No	No	No	No	No	No	No	No	No	No				No	No		No	No	No	No
Phasianus WMA	WMA	State	MNDNR	MNDNR	38	Existing	No	No	Not		No	No	No	No	No	No	No	No	No	No	No	No	No	No	No	No	No	No	No	No				No	No		No	No	No	No
Prairie Heritage WMA	WMA	State	MNDNR	MNDNR	75	Existing	No	No	Not		No	No	No	No	No	No	No	No	No	No	No	No	No	No	No	No	No	No	No	No				No	No		No	No	No	No
Prieve WMA	WMA	State	MNDNR	MNDNR	40	Existing	No	No	Not		No	No	No	No	No	No	No	No	No	No	No	No	No	No	No	No	No	No	No	No				No	No		No	No	No	No
Ras-Lynn WMA	WMA	State	MNDNR	MNDNR	1,214	Existing	No	No	Not		No	No	No	No	No	No	No	No	No	No	No	No	No	No	No	No	No	No	No	No				No	No		No	No	No	No
Spiering WMA	WMA	State	MNDNR	MNDNR	49	Existing	No	No	Not		No	No	No	No	No	No	No	No	No	No	No	No	No	No	No	No	No	No	No	No				No	No		No	No	No	No
Sumter WMA	WMA	State	MNDNR	MNDNR	80	Existing	No	No	Not		No	No	No	No	No	No	No	No	No	No	No	No	No	No	No	No	No	No	No	No				No	No		No	No	No	No
Ward Lake WMA	WMA	State	MNDNR	MNDNR	1	Existing	No	No	Not		No	No	No	No	No	No	No	No	No	No	No	No	No	No	No	No	No	No	No	No				No	No		No	No	No	No
Regionally Significant Lands																																								
Lake Marion	Regional Park	County	McLeod		86	Existing	No	Yes	Unk		Yes	No	Yes	No	No	No	No	No	No	Yes	Unk	Yes	No	Yes	Unk	No	No	Yes	Yes	No	Beach	Lake	No	Yes	Yes	Yes	Yes	Yes	No	No
Pioepenberg County Park	Regional Park	County	McLeod		156	Existing	No	Yes	Unk		No	Not	Yes	No	No	No	No	No	No	Yes	Unk	Yes	No	Yes	Unk	No	No	Yes	Yes	Unk	Beach	Lake	No	Yes	Yes	Yes	Yes	Yes	No	No
Stahl Lake County Park	Regional Park	County	McLeod		127	Existing	No	No	No		Yes	No	No	No	No	No	No	No	No	No	No	No	No	No	No	No	No	Yes	Yes	No	Beach	Lake	No	Yes	Yes	No	Yes	Yes	No	No
Local Lands																																								
Buffalo Creek Park	Park		McLeod		31	Existing	No	No	No		Yes	No	No	No	No	No	No	No	No	No	No	No	No	No	No	No	No	Yes	Yes	No	No	River	No	No	No	No	Yes	Yes	No	No
Swan Lake County Park	Park		McLeod		57	Existing	No	No	No		No	Not	No	No	No	No	No	Not	No	No	No	No	No	No	No	No	No	Yes	Yes	No	Unkno	Lake	Yes	Yes	Yes	No	Yes	Yes	No	No
William May Park	Park		McLeod		72	Existing	No	No	No		No	Not	No	No	No	No	No	No	No	No	No	No	No	No	No	No	No	Yes	Yes	No	Unkno	Lake	No	No	No	No	Yes	Yes	No	No

McLeod

MNPaT Database - Trails (draft 1.15.2011)

trail_name	status	owner_type	owner	maint_by	lmiles	fee	permit	activfee	surf_type	use_hike	use_hwt	use_bike	use_mntbk	use_inlnsk	use_horse	use_xski	use_skski	use_skjrg	use_snomo	use_atv1	use_atv2	use_ohm	use_orv	use_mwtcft	use_nwtcft	adjoinstrl:	parking:	toilet:	visitorcen:	equiprntl:
State Trails																														
Luce Line	Planned	State	MNDNR	MNDNR	1	Unknown		Unknown	Unknown	No	No	No	No	No	No	No	No	No	No	No	No	No	No	No	No		No	No	No	No
Luce Line State Trail	Existing	State	MNDNR	MNDNR	2	Unknown		Unknown	Unknown	Yes	No	Yes	Yes	Yes	Yes	Yes	No	No	Yes	No	No	No	No	No	No		No	No	No	No
Luce Line State Trail	Existing	State	MNDNR	MNDNR	24	Unknown		Unknown	Unknown	Yes	No	Yes	Yes	Yes	Yes	Yes	No	No	Yes	No	No	No	No	No	No		No	No	No	No
South Fork Crow River	Existing	State	MNDNR	MNDNR	39	Unknown		Unknown	Water	No	No	No	No	No	No	No	No	No	No	No	No	No	No	No	Yes		No	No	No	No
Local Trails																														
Glencoe to Plato Trail	Planned	County	McLeod County	McLeod County	6	No	No	No	Asphalt	Yes	No	Yes	No	Yes	No	No	No	No	No	No	No	No	No	Not Ap	Not Ap		No	No	No	No
McLeod Trail 2	Existing	County	McLeod County	McLeod County	18	No	No	No	Asphalt	Yes	No	Yes	No	Yes	No	No	No	No	No	No	No	No	No	Not Ap	Not Ap		No	No	No	No

Minnesota's Network of Parks & Trails: Inventory

Meeker County South Region January 15, 2011

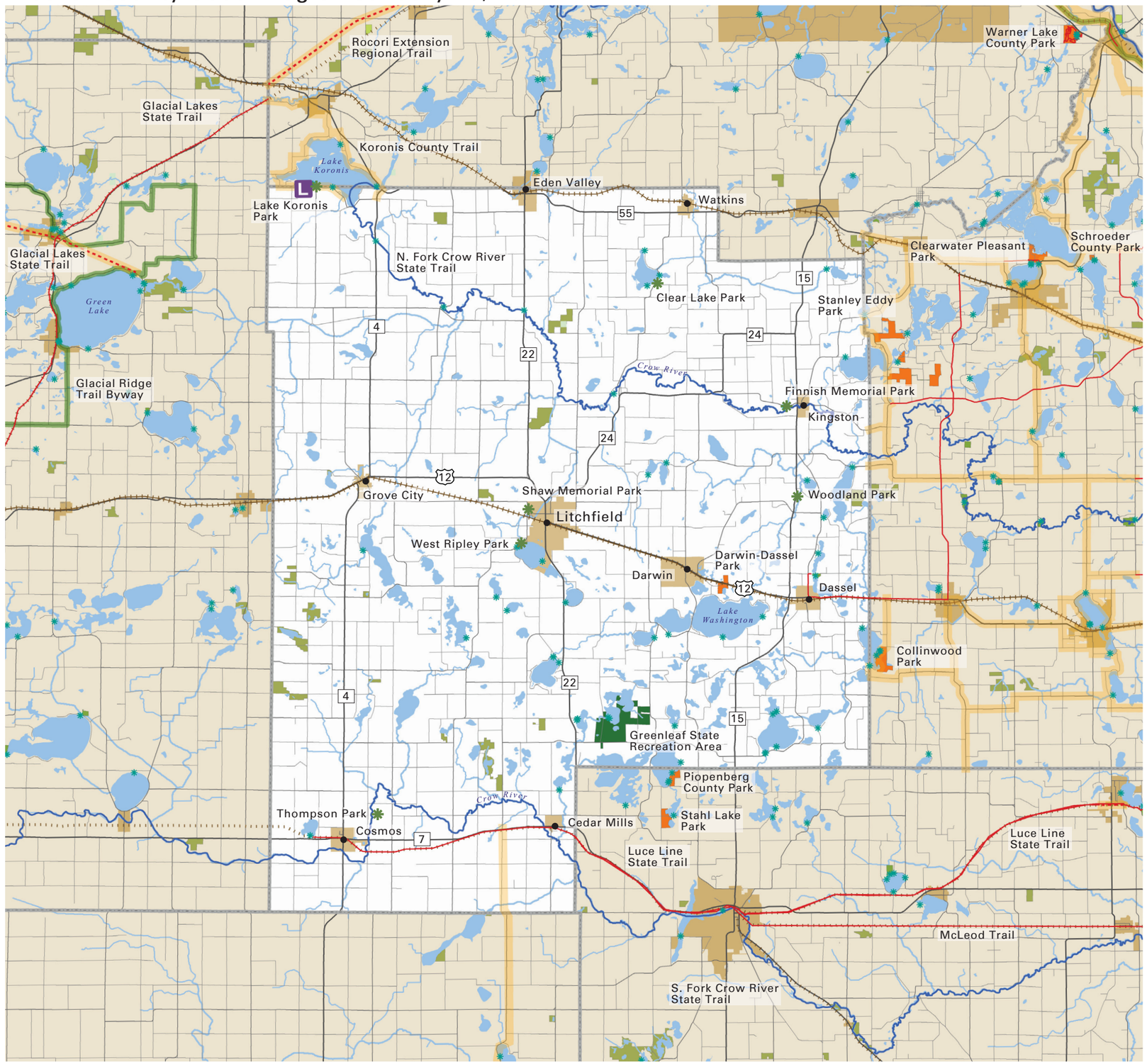

CENTER FOR CHANGING LANDSCAPES

COLLEGE OF DESIGN

Department of Forest Resources
College of Food, Agricultural and Natural Resource Sciences

UNIVERSITY OF MINNESOTA

Project Contact Information
Mary Vogel, Co-Director
e: vogel001@umn.edu
p: 612-626-7417

map feedback: ccl@umn.edu

Meeker County

- Federal Forest
- Federal Park
- State Park, Rec Area, Wayside
- State Forest
- DNR WMA
- DNR SNA
- Tribal Land
- Regionally Significant Park
- Planned / Proposed Regionally Significant Park
- Local Park
- Planned / Proposed Local Park
- Legacy Funding 2009 & 2010
- Municipality
- Water
- Public Water Access
- Active Railroad
- Abandoned Railroad
- Scenic Byways
- OHV Trail
- Trail
- Planned Trail
- Proposed Trail
- State Water Trail

0 1 2 3 5 miles

N

Planned: A park or trail has been adopted by an official unit. The boundaries and/or alignment may not be identified. Example: a legislatively authorized trail. **Proposed:** A park or trail has been discussed by a group or groups, but has no official status.

Meeker

MNPaT Database - Lands (draft 1.15.2011)

park_ name	park_ type	owner_ type	owner	maint_ by	Acres	status	fee	permit	activfee	adjoinstrl	trls	trls_ paved	cmp_ drvin	cmp_ bp	cmp_ walkin	cmp_ bikein	cmp_ watacc	cmp_ cartin	cmp_ horse	cmp_ elec	cmp_ puthru	cmp_ season	cmp_ ada	cmp_ rv	cmp_ grp	cmp_ cbns	cmp_ cbn	picnic	picshellop	picshelten	swim	fishshore	fishpier	wataccin	wataccin	playgrnd	parking	toilet	visitorcen	equipmtl
State Lands																																								
Acton WMA	WMA	State	MNDNR	MNDNR	40	Existing	No	No	Not		No	No	No	No	No	No	No	No	No	No	No	No	No	No	No	No	No	No	No	No				No	No		No	No	No	No
Butternut WMA	WMA	State	MNDNR	MNDNR	33	Existing	No	No	Not		No	No	No	No	No	No	No	No	No	No	No	No	No	No	No	No	No	No	No	No				No	No		No	No	No	No
Butternut WMA	WMA	State	MNDNR	MNDNR	121	Existing	No	No	Not		No	No	No	No	No	No	No	No	No	No	No	No	No	No	No	No	No	No	No	No				No	No		No	No	No	No
Greenleaf Lake Recreation Area	Recreation Area	State	MNDNR	MNDNR	984	Proposed	No	No	Yes		No	No	No	No	No	No	No	No	No	No	No	No	No	No	No	No	No	No	No	No				No	No		No	Yes	No	No
Greenleaf Lake Recreation Area	Recreation Area	State	MNDNR	MNDNR	259	Proposed	No	No	Yes		No	No	No	No	No	No	No	No	No	No	No	No	No	No	No	No	No	No	No	No				No	No		No	Yes	No	No
Greenleaf WMA	WMA	State	MNDNR	MNDNR	440	Existing	No	No	Not		No	No	No	No	No	No	No	No	No	No	No	No	No	No	No	No	No	No	No	No				No	No		No	No	No	No
Grovelund WMA	WMA	State	MNDNR	MNDNR	27	Existing	No	No	Not		No	No	No	No	No	No	No	No	No	No	No	No	No	No	No	No	No	No	No	No				No	No		No	No	No	No
Hen Haven WMA	WMA	State	MNDNR	MNDNR	40	Existing	No	No	Not		No	No	No	No	No	No	No	No	No	No	No	No	No	No	No	No	No	No	No	No				No	No		No	No	No	No
Knapp WMA	WMA	State	MNDNR	MNDNR	237	Existing	No	No	Not		No	No	No	No	No	No	No	No	No	No	No	No	No	No	No	No	No	No	No	No				No	No		No	No	No	No
Litchfield WMA	WMA	State	MNDNR	MNDNR	120	Existing	No	No	Not		No	No	No	No	No	No	No	No	No	No	No	No	No	No	No	No	No	No	No	No				No	No		No	No	No	No
Madsen WMA	WMA	State	MNDNR	MNDNR	363	Existing	No	No	Not		No	No	No	No	No	No	No	No	No	No	No	No	No	No	No	No	No	No	No	No				No	No		No	No	No	No
Mahlon W. James Memorial WMA	WMA	State	MNDNR	MNDNR	45	Existing	No	No	Not		No	No	No	No	No	No	No	No	No	No	No	No	No	No	No	No	No	No	No	No				No	No		No	No	No	No
Manannah WMA	WMA	State	MNDNR	MNDNR	320	Existing	No	No	Not		No	No	No	No	No	No	No	No	No	No	No	No	No	No	No	No	No	No	No	No				No	No		No	No	No	No
Popular WMA	WMA	State	MNDNR	MNDNR	206	Existing	No	No	Not		No	No	No	No	No	No	No	No	No	No	No	No	No	No	No	No	No	No	No	No				No	No		No	No	No	No
Provencher WMA	WMA	State	MNDNR	MNDNR	86	Existing	No	No	Not		No	No	No	No	No	No	No	No	No	No	No	No	No	No	No	No	No	No	No	No				No	No		No	No	No	No
Rodewald WMA	WMA	State	MNDNR	MNDNR	112	Existing	No	No	Not		No	No	No	No	No	No	No	No	No	No	No	No	No	No	No	No	No	No	No	No				No	No		No	No	No	No
Rodewald WMA	WMA	State	MNDNR	MNDNR	178	Existing	No	No	Not		No	No	No	No	No	No	No	No	No	No	No	No	No	No	No	No	No	No	No	No				No	No		No	No	No	No
Teal Scurry WMA	WMA	State	MNDNR	MNDNR	158	Existing	No	No	Not		No	No	No	No	No	No	No	No	No	No	No	No	No	No	No	No	No	No	No	No				No	No		No	No	No	No
Wieker WMA	WMA	State	MNDNR	MNDNR	305	Existing	No	No	Not		No	No	No	No	No	No	No	No	No	No	No	No	No	No	No	No	No	No	No	No				No	No		No	No	No	No
Regionally Significant Lands																																								
Darwin-Dassel Park	Regional Park	County	Meeker County		160	Existing	No	No	Unk		Yes	No	No	No	No	No	No	No	No	No	No	No	No	No	No	No	No	Yes	No	No	No	No	No	No	No	No	Yes	Yes	No	No
Lake Koronis Regional Park	Regional Park	County	Meeker County		62	Existing	No	Yes	Yes		Yes	Unkn	Yes	Yes	No	No	No	No	No	No	No	Yes	No	No	No	No	No	Yes	Yes	Yes	Beach	Lake	No	Yes	Yes	Yes	Yes	Yes	No	No
Local Lands																																								
Lake Ripley Campground - East Memorial - Jaycess Park	Park	County	Meeker County		7	Existing	Yes	No	Yes		No	Not	Yes	No	No	No	No	No	No	Yes	No	Yes	Unk	Yes	No	No	No	Yes	Yes	No	Beach	Lake	No	Yes	Yes	Yes	Yes	Yes	No	No
Spring Lake Park	Park	County	Meeker County		23	Existing	No	No	No		No	Not	No	No	No	No	No	No	No	No	No	No	No	No	No	No	No	Yes	Yes	No	Unkno	Lake	No	Yes	Yes	Yes	Yes	Yes	No	No

Meeker

MNPaT Database - Trails (draft 1.15.2011)

trail_ name	status	owner_ type	owner	maint_ by	lmiles	fee	permit	activfee	surf_ type	use_ hike	use_ hwt	use_ bike	use_ mntbk	use_ inlnsk	use_ horse	use_ xski	use_ skski	use_ skjrg	use_ snomo	use_ atv1	use_ atv2	use_ ohm	use_ orv	use_ mwtcft	use_ nwtcft	adjoinstrl:	parking:	toilet:	visitorcen:	equiprntl:
State Trails																														
Luce Line State Trail	Existing	State	MNDNR	MNDNR	11	Unknown		Unknown	Unknown	Yes	No	Yes	Yes	Yes	Yes	Yes	No	No	Yes	No	No	No	No	No	No		No	No	No	No
North Fork Crow River	Existing	State	MNDNR	MNDNR	45	Unknown		Unknown	Water	No	No	No	No	No	No	No	No	No	No	No	No	No	No	No	Yes		No	No	No	No
South Fork Crow River	Existing	State	MNDNR	MNDNR	22	Unknown		Unknown	Water	No	No	No	No	No	No	No	No	No	No	No	No	No	No	No	Yes		No	No	No	No
Regionally Significant Trails																														
Koronis	Proposed	County	Stearns	Stearns	2	No	No	No	Asphalt	Yes	No	Yes	No	Yes	No	No	No	No	No	No	No	No	No	Not Ap	Not Ap		No	No	No	No
Local Trails																														
Dassel to Cokato Trail	Existing	County	Meeker	Meeker	3																									
Dassel to Spring Lake Park Trail	Existing	County	Meeker	Meeker	1																									
Renville County Trails	Proposed	County	Renville County	Renville County	4	No	No	No	Asphalt	Yes	No	Yes	No	Yes	No	No	No	No	No	No	No	No	No	No	No		No	No	No	No

Minnesota's Network of Parks & Trails: Inventory

Mille Lacs County Central Region January 15, 2011

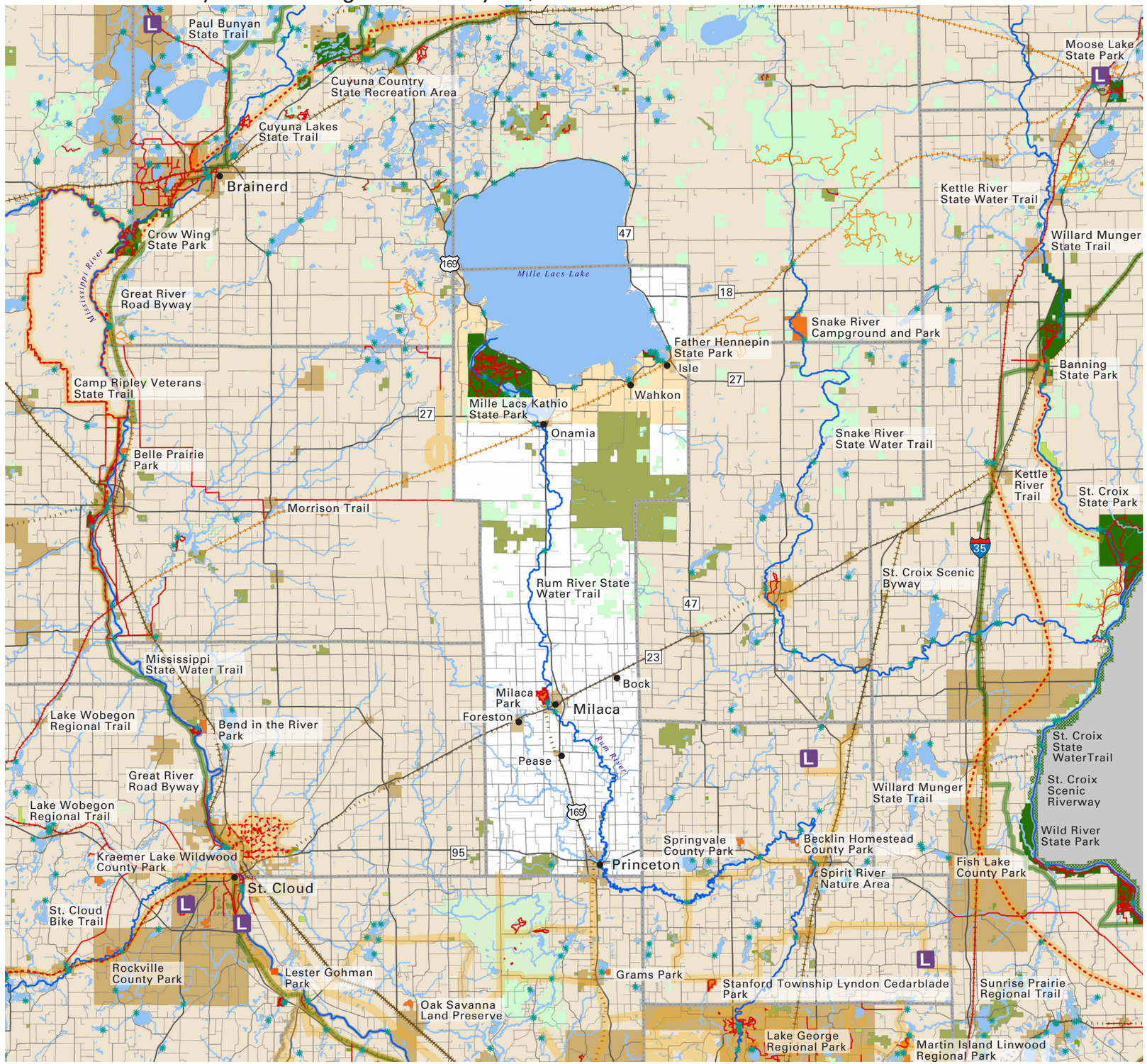

Planned: A park or trail has been adopted by an official unit. The boundaries and/or alignment may not be identified. Example: a legislatively authorized trail. **Proposed:** A park or trail has been discussed by a group or groups, but has no official status.

CENTER FOR CHANGING LANDSCAPES

COLLEGE OF DESIGN
Department of Forest Resources
College of Food, Agricultural and Natural Resource Sciences
UNIVERSITY OF MINNESOTA

Project Contact Information
Mary Vogel, Co-Director
e: vogel001@umn.edu
p: 612-626-7417

map feedback: ccl@umn.edu

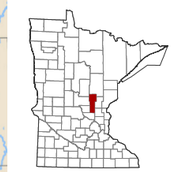

Mille Lacs County

- Federal Forest
- Federal Park
- State Park, Rec Area, Wayside
- State Forest
- DNR WMA
- DNR SNA
- Tribal Land
- Regionally Significant Park
- Planned / Proposed Regionally Significant Park
- Local Park
- Planned / Proposed Local Park
- Legacy Funding 2009 & 2010
- Municipality
- Water
- Public Water Access
- Active Railroad
- Abandoned Railroad
- Scenic Byways
- OHV Trail
- Trail
- Planned Trail
- Proposed Trail
- State Water Trail

Mille Lacs

MNPaT Database - Lands (draft 1.15.2011)

park_ name	park_ type	owner_ type	owner	maint_ by	Acres	status	fee	permit	activfee	adjoinstrl	trls	trls_ paved	cmp_ drvin	cmp_ bp	cmp_ walkin	cmp_ bikein	cmp_ watacc	cmp_ cartin	cmp_ horse	cmp_ elec	cmp_ puthru	cmp_ season	cmp_ ada	cmp_ rv	cmp_ grp	cmp_ cbns	cmp_ cbn	picnic	picshltop	picshelter	swim	fishshore	fishpier	wataccin	wataccin	playgrnd	parking	toilet	visitorcen	equipmtl
Federal Lands																																								
Mille Lacs	NWR	Federal	Mille Lacs Refuge	Mille Lacs Refuge	1	Existing	Unk	Unk	Not		Unk	Not	No	No	No	No	No	No	No	No	No	No	No	No	No	No	No	No	No	No	No		No	No	No	No	No	No	No	No
State Lands																																								
BenLacs WMA	WMA	State	MNDNR	MNDNR	169	Existing	No	No	Not		No	No	No	No	No	No	No	No	No	No	No	No	No	No	No	No	No	No	No	No				No	No		No	No	No	No
Bolger WMA	WMA	State	MNDNR	MNDNR	79	Existing	No	No	Not		No	No	No	No	No	No	No	No	No	No	No	No	No	No	No	No	No	No	No	No				No	No		No	No	No	No
Father Hennepin State Park	Park	State	MNDNR	MNDNR	284	Existing	No	Yes	Yes		Yes	Yes	Yes	No	No	No	No	No	No	Yes	No	No	Yes	Yes	Yes	No	No	No	Yes	Yes	Beach	Lake	Yes	Yes	No	Yes	Yes	Yes	No	No
Four Brooks WMA	WMA	State	MNDNR	MNDNR	2,898	Existing	No	No	Not		No	No	No	No	No	No	No	No	No	No	No	No	No	No	No	No	No	No	No	No				No	No		No	No	No	No
Four Brooks WMA	WMA	State	MNDNR	MNDNR	1	Existing	No	No	Not		No	No	No	No	No	No	No	No	No	No	No	No	No	No	No	No	No	No	No	No				No	No		No	No	No	No
Four Brooks WMA	WMA	State	MNDNR	MNDNR	761	Existing	No	No	Not		No	No	No	No	No	No	No	No	No	No	No	No	No	No	No	No	No	No	No	No				No	No		No	No	No	No
Ivan Jindra Memorial WMA	WMA	State	MNDNR	MNDNR	246	Existing	No	No	Not		No	No	No	No	No	No	No	No	No	No	No	No	No	No	No	No	No	No	No	No				No	No		No	No	No	No
Kunkel WMA	WMA	State	MNDNR	MNDNR	2,457	Existing	No	No	Not		No	No	No	No	No	No	No	No	No	No	No	No	No	No	No	No	No	No	No	No				No	No		No	No	No	No
Mille Lacs Kathio State Park	Park	State	MNDNR	MNDNR	9,657	Existing	No	Yes	Yes		Yes	Yes	Yes	Yes	Yes	No	No	No	Yes	Yes	Yes	No	Yes	Yes	Yes	No	Yes	No	No	Yes	Beach	Lake		Yes	No	Yes	Yes	Yes	Yes	Yes
Mille Lacs Kathio State Park	Park	State	MNDNR	MNDNR	8	Existing	No	Yes	Yes		Yes	Yes	Yes	Yes	Yes	No	No	No	Yes	Yes	Yes	No	Yes	Yes	Yes	No	Yes	No	No	Yes	Beach	Lake		Yes	No	Yes	Yes	Yes	Yes	Yes
Mille Lacs WMA	WMA	State	MNDNR	MNDNR	11	Existing	No	No	Not		No	No	No	No	No	No	No	No	No	No	No	No	No	No	No	No	No	No	No	No				No	No		No	No	No	No
Mille Lacs WMA	WMA	State	MNDNR	MNDNR	32,240	Existing	No	No	Not		No	No	No	No	No	No	No	No	No	No	No	No	No	No	No	No	No	No	No	No				No	No		No	No	No	No
Onamia Lake WMA	WMA	State	MNDNR	MNDNR	77	Existing	No	No	Not		No	No	No	No	No	No	No	No	No	No	No	No	No	No	No	No	No	No	No	No				No	No		No	No	No	No
Rum River	Forest	State	MNDNR	MNDNR	2	Existing					Yes	No	No	Yes	No	No	No	No	No	No	No	No	No	No	No	No	No	No	No	No	No	No	No	No	No	No	No	No	Yes	Yes
Rum River	Forest	State	MNDNR	MNDNR	11	Existing					Yes	No	No	Yes	No	No	No	No	No	No	No	No	No	No	No	No	No	No	No	No	No	No	No	No	No	No	No	No	Yes	Yes
Rum River	Forest	State	MNDNR	MNDNR	1	Existing					Yes	No	No	Yes	No	No	No	No	No	No	No	No	No	No	No	No	No	No	No	No	No	No	No	No	No	No	No	No	Yes	Yes
Rum River	Forest	State	MNDNR	MNDNR	8	Existing					Yes	No	No	Yes	No	No	No	No	No	No	No	No	No	No	No	No	No	No	No	No	No	No	No	No	No	No	No	No	Yes	Yes
Rum River	Forest	State	MNDNR	MNDNR	35,558	Existing					Yes	No	No	Yes	No	No	No	No	No	No	No	No	No	No	No	No	No	No	No	No	No	No	No	No	No	No	No	No	Yes	Yes
White Fish Lake WMA	WMA	State	MNDNR	MNDNR	58	Existing	No	No	Not		No	No	No	No	No	No	No	No	No	No	No	No	No	No	No	No	No	No	No	No				No	No		No	No	No	No
Regionally Significant Lands																																								
Recreation Park	Regional Park	City	City of Milaca		370	Existing	No	No	No		Yes	No	No	No	No	No	No	No	No	No	No	No	No	No	No	No	No	Yes	Yes	No	Beach	River	No	No	Yes	Yes	Yes	Yes	No	No
Local Lands																																								
Recreation Park	Park	City	City of Milaca		26	Existing	No	No	Yes		No	Not	Not	No	No	No	No	No	No	No	No	No	No	No	No	No	No	Yes	Yes	No		River	No	No	No	No	No	No	No	No

Mille Lacs

MNPaT Database - Trails (draft 1.15.2011)

trail_name	status	owner_type	owner	maint_by	lmiles	fee	permit	activfee	surf_type	use_hike	use_hwt	use_bike	use_mntbk	use_inlnsk	use_horse	use_xski	use_skski	use_skijrg	use_snomo	use_atv1	use_atv2	use_ohm	use_orv	use_mwtcft	use_nwtcft	adjoinstrl:	parking:	toilet:	visitorcen:	equiprntl:
State Trails																														
good	Existing	State	Mille Lacs Kathio State Park	Mille Lacs Kathio State Park	2	Unknown	Yes	Unknown	Natural Soil no imp	Yes	No	No	No	No	No	No	No	No	Yes	No	No	No	No	No	No		No	No	No	No
Mille Lacs Kathio State Park Trails	Existing	State	Mille Lacs Kathio State Park	Mille Lacs Kathio State Park	1	Unknown	Yes	Unknown	Natural Soil no imp	Yes	No	No	No	No	No	Yes	No	No	No	No	No	No	No	No	No		No	No	No	No
Mille Lacs Kathio State Park Trails	Existing	State	Mille Lacs Kathio State Park	Mille Lacs Kathio State Park	1	Unknown	Yes	Unknown	Natural Soil no imp	Yes	No	No	No	No	Yes	No	No	No	Yes	No	No	No	No	No	No		No	No	No	No
Mille Lacs Kathio State Park Trails	Existing	State	Mille Lacs Kathio State Park	Mille Lacs Kathio State Park	2	Unknown	Yes	Unknown	Natural Soil no imp	Yes	No	No	No	No	Yes	No	No	No	Yes	No	No	No	No	No	No		No	No	No	No
Mille Lacs Kathio State Park Trails	Existing	State	Mille Lacs Kathio State Park	Mille Lacs Kathio State Park	1	Unknown	Yes	Unknown	Natural Soil no imp	Yes	No	No	No	No	Yes	No	No	No	Yes	No	No	No	No	No	No		No	No	No	No
Mille Lacs Kathio State Park Trails	Existing	State	Mille Lacs Kathio State Park	Mille Lacs Kathio State Park	1	Unknown	Yes	Unknown	Natural Soil no imp	Yes	No	No	No	No	Yes	No	No	No	Yes	No	No	No	No	No	No		No	No	No	No
Mille Lacs Kathio State Park Trails	Existing	State	Mille Lacs Kathio State Park	Mille Lacs Kathio State Park	1	Unknown	Yes	Unknown	Natural Soil no imp	Yes	No	No	No	No	Yes	No	No	No	Yes	No	No	No	No	No	No		No	No	No	No
Mille Lacs Kathio State Park Trails	Existing	State	Mille Lacs Kathio State Park	Mille Lacs Kathio State Park	1	Unknown	Yes	Unknown	Natural Soil no imp	Unkno	No	No	No	No	No	Yes	No	No	No	No	No	No	No	No	No		No	No	No	No
Mille Lacs Kathio State Park Trails	Existing	State	Mille Lacs Kathio State Park	Mille Lacs Kathio State Park	2	Unknown	Yes	Unknown	Natural Soil no imp	Yes	No	No	No	No	Yes	No	No	No	Yes	No	No	No	No	No	No		No	No	No	No
Mille Lacs Kathio State Park Trails	Existing	State	Mille Lacs Kathio State Park	Mille Lacs Kathio State Park	1	Unknown	Yes	Unknown	Natural Soil no imp	Unkno	No	No	No	No	No	Yes	No	No	No	No	No	No	No	No	No		No	No	No	No
Mille Lacs Kathio State Park Trails	Existing	State	Mille Lacs Kathio State Park	Mille Lacs Kathio State Park	1	Unknown	Yes	Unknown	Natural Soil no imp	Yes	No	No	No	No	No	Yes	No	No	No	No	No	No	No	No	No		No	No	No	No
Mille Lacs Kathio State Park Trails	Existing	State	Mille Lacs Kathio State Park	Mille Lacs Kathio State Park	1	Unknown	Yes	Unknown	Natural Soil no imp	Unkno	No	No	No	No	No	Yes	No	No	No	No	No	No	No	No	No		No	No	No	No
Mille Lacs Kathio State Park Trails	Existing	State	Mille Lacs Kathio State Park	Mille Lacs Kathio State Park	1	Unknown	Yes	Unknown	Natural Soil no imp	Yes	No	No	No	No	Yes	Yes	No	No	No	No	No	No	No	No	No		No	No	No	No
Mille Lacs Kathio State Park Trails	Existing	State	Mille Lacs Kathio State Park	Mille Lacs Kathio State Park	2	Unknown	Yes	Unknown	Natural Soil no imp	Yes	No	No	No	No	No	Yes	No	No	No	No	No	No	No	No	No		No	No	No	No
Mille Lacs Kathio State Park Trails	Existing	State	Mille Lacs Kathio State Park	Mille Lacs Kathio State Park	1	Unknown	Yes	Unknown	Natural Soil no imp	Yes	No	No	No	No	Yes	No	No	No	Yes	No	No	No	No	No	No		No	No	No	No
Mille Lacs Kathio State Park Trails	Existing	State	Mille Lacs Kathio State Park	Mille Lacs Kathio State Park	1	Unknown	Yes	Unknown	Natural Soil no imp	Yes	No	No	No	No	No	No	No	No	No	No	No	No	No	No	No		No	No	No	No
Mille Lacs Kathio State Park Trails	Existing	State	Mille Lacs Kathio State Park	Mille Lacs Kathio State Park	1	Unknown	Yes	Unknown	Natural Soil no imp	Yes	No	No	No	No	No	Yes	No	No	No	No	No	No	No	No	No		No	No	No	No
Mille Lacs Kathio State Park Trails	Existing	State	Mille Lacs Kathio State Park	Mille Lacs Kathio State Park	1	Unknown	Yes	Unknown	Natural Soil no imp	Unkno	No	No	No	No	No	No	No	No	No	No	No	No	No	No	No		No	No	No	No
Mille Lacs Kathio State Park Trails	Existing	State	Mille Lacs Kathio State Park	Mille Lacs Kathio State Park	1	Unknown	Yes	Unknown	Natural Soil no imp	Unkno	No	No	No	No	No	No	No	No	No	No	No	No	No	No	No		No	No	No	No
Mille Lacs Kathio State Park Trails	Existing	State	Mille Lacs Kathio State Park	Mille Lacs Kathio State Park	1	Unknown	Yes	Unknown	Natural Soil no imp	Yes	No	No	No	No	No	Yes	No	No	No	No	No	No	No	No	No		No	No	No	No
Mille Lacs Kathio State Park Trails	Existing	State	Mille Lacs Kathio State Park	Mille Lacs Kathio State Park	1	Unknown	Yes	Unknown	Natural Soil no imp	Yes	No	No	No	No	Yes	Yes	No	No	No	No	No	No	No	No	No		No	No	No	No
Mille Lacs Kathio State Park Trails	Existing	State	Mille Lacs Kathio State Park	Mille Lacs Kathio State Park	1	Unknown	Yes	Unknown	Natural Soil no imp	Yes	No	No	No	No	Yes	Yes	No	No	No	No	No	No	No	No	No		No	No	No	No
Mille Lacs Kathio State Park Trails	Existing	State	Mille Lacs Kathio State Park	Mille Lacs Kathio State Park	1	Unknown	Yes	Unknown	Natural Soil no imp	Yes	No	No	No	No	Yes	No	No	No	Yes	No	No	No	No	No	No		No	No	No	No
Mille Lacs Kathio State Park Trails	Existing	State	Mille Lacs Kathio State Park	Mille Lacs Kathio State Park	1	Unknown	Yes	Unknown	Natural Soil no imp	Yes	No	No	No	No	Yes	No	No	No	Yes	No	No	No	No	No	No		No	No	No	No
Mille Lacs Kathio State Park Trails	Existing	State	Mille Lacs Kathio State Park	Mille Lacs Kathio State Park	1	Unknown	Yes	Unknown	Natural Soil no imp	Yes	No	No	No	No	Yes	No	No	No	Yes	No	No	No	No	No	No		No	No	No	No
Mille Lacs Kathio State Park Trails	Existing	State	Mille Lacs Kathio State Park	Mille Lacs Kathio State Park	1	Unknown	Yes	Unknown	Natural Soil no imp	Yes	No	No	No	No	No	Yes	No	No	No	No	No	No	No	No	No		No	No	No	No
Mille Lacs Kathio State Park Trails	Existing	State	Mille Lacs Kathio State Park	Mille Lacs Kathio State Park	1	Unknown	Yes	Unknown	Natural Soil no imp	Yes	No	No	No	No	Yes	No	No	No	Yes	No	No	No	No	No	No		No	No	No	No
Mille Lacs Kathio State Park Trails	Existing	State	Mille Lacs Kathio State Park	Mille Lacs Kathio State Park	1	Unknown	Yes	Unknown	Natural Soil no imp	Yes	No	No	No	No	No	No	No	No	No	No	No	No	No	No	No		No	No	No	No
Rum River	Existing	State	MNDNR	MNDNR	69	Unknown		Unknown	Water	No	No	No	No	No	No	No	No	No	No	No	No	No	No	No	Yes		No	No	No	No
Regionally Significant Trails																														
Soo Line S. (Isle-Arthyde)					10																									
Local Trails																														
Milaca City Park Trails	Existing	County	Mille Lacs County		13	No	No	No		Yes	No	No	No	No	Not Ap	Yes	Unkno	No	No	No	No	No	No	Not Ap	Not Ap		Yes	Yes	No	No

Minnesota's Network of Parks & Trails: Inventory

Morrison County Central Region January 15, 2011

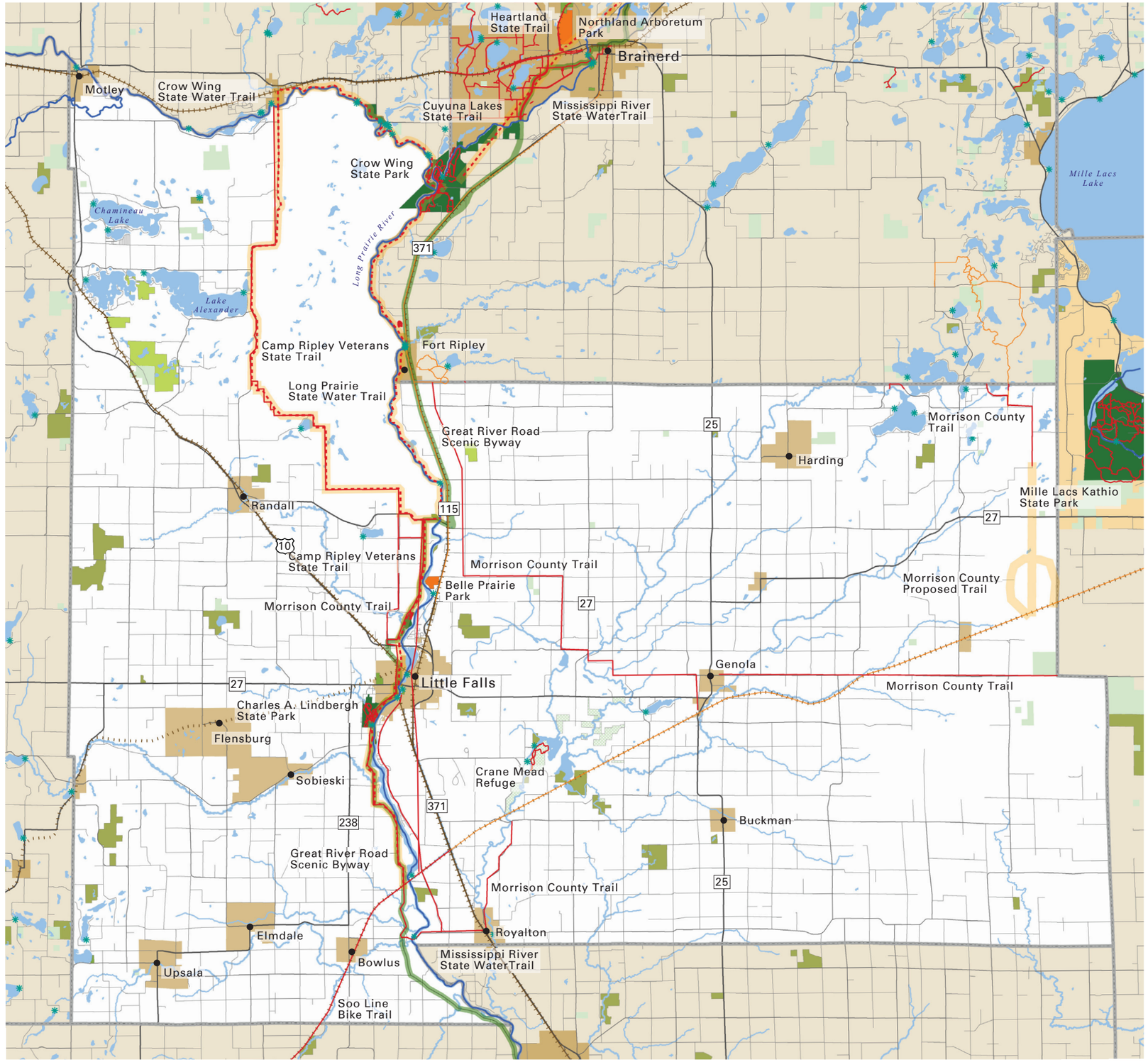

CENTER FOR CHANGING LANDSCAPES

COLLEGE OF DESIGN
Department of Forest Resources
College of Food, Agricultural and Natural Resource Sciences
UNIVERSITY OF MINNESOTA

Project Contact Information
Mary Vogel, Co-Director
e: vogel001@umn.edu
p: 612-626-7417

map feedback: ccl@umn.edu

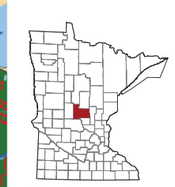

Morrison County

- Federal Forest
- Federal Park
- State Park, Rec Area, Wayside
- State Forest
- DNR WMA
- DNR SNA
- Tribal Land
- Regionally Significant Park
- Planned / Proposed Regionally Significant Park
- Local Park
- Planned / Proposed Local Park
- Legacy Funding 2009 & 2010
- Municipality
- Water
- Public Water Access
- Active Railroad
- Abandoned Railroad
- Scenic Byways
- OHV Trail
- Trail
- Planned Trail
- Proposed Trail
- State Water Trail

0 1 2 3 5 miles

N

Planned: A park or trail has been adopted by an official unit. The boundaries and/or alignment may not be identified. Example: a legislatively authorized trail. **Proposed:** A park or trail has been discussed by a group or groups, but has no official status.

Morrison

MNPaT Database - Lands (draft 1.15.2011)

park_ name	park_ type	owner_ type	owner	maint_ by	Acres	status	fee	permit	activfee	adjoinstrl	trls	trls_ paved	cmp_ drvin	cmp_ bp	cmp_ walkin	cmp_ bikein	cmp_ watacc	cmp_ carlin	cmp_ horse	cmp_ elec	cmp_ puthru	cmp_ season	cmp_ ada	cmp_ rv	cmp_ grp	cmp_ cbns	cmp_ cbn	picnic	picshellop	picshellen	swim	fishshore	fishpier	wataccin	wataccin	playgrnd	parking	toilet	visitorcen	equipmtl
Federal Lands																																								
Crane Mead	NWR	Federal	Crane Mead Refuge	Crane Mead Refuge	274	Existing	Unk	Unk	Not		Unk	Not	No	No	No	No	No	No	No	No	No	No	No	No	No	No	No	No	No	No	No		No	No	No	No	No	No	No	No
Crane Mead	NWR	Federal	Crane Mead Refuge	Crane Mead Refuge	95	Existing	Unk	Unk	Not		Unk	Not	No	No	No	No	No	No	No	No	No	No	No	No	No	No	No	No	No	No	No		No	No	No	No	No	No	No	No
Crane Mead	NWR	Federal	Crane Mead Refuge	Crane Mead Refuge	22	Existing	Unk	Unk	Not		Unk	Not	No	No	No	No	No	No	No	No	No	No	No	No	No	No	No	No	No	No	No		No	No	No	No	No	No	No	No
Crane Mead	NWR	Federal	Crane Mead Refuge	Crane Mead Refuge	22	Existing	Unk	Unk	Not		Unk	Not	No	No	No	No	No	No	No	No	No	No	No	No	No	No	No	No	No	No	No		No	No	No	No	No	No	No	No
Crane Mead	NWR	Federal	Crane Mead Refuge	Crane Mead Refuge	423	Existing	Unk	Unk	Not		Yes	Unkn	No	No	No	No	No	No	No	No	No	No	No	No	No	No	No	No	No	No	No		No	No	No	No	No	No	No	No
Crane Mead	NWR	Federal	Crane Mead Refuge	Crane Mead Refuge	332	Existing	Unk	Unk	Not		Unk	Not	No	No	No	No	No	No	No	No	No	No	No	No	No	No	No	No	No	No	No		No	No	No	No	No	No	No	No
Crane Mead	NWR	Federal	Crane Mead Refuge	Crane Mead Refuge	80	Existing	Unk	Unk	Not		Unk	Not	No	No	No	No	No	No	No	No	No	No	No	No	No	No	No	No	No	No	No		No	No	No	No	No	No	No	No
Crane Mead	NWR	Federal	Crane Mead Refuge	Crane Mead Refuge	78	Existing	Unk	Unk	Not		Unk	Not	No	No	No	No	No	No	No	No	No	No	No	No	No	No	No	No	No	No	No		No	No	No	No	No	No	No	No
Crane Mead	NWR	Federal	Crane Mead Refuge	Crane Mead Refuge	146	Existing	Unk	Unk	Not		Unk	Not	No	No	No	No	No	No	No	No	No	No	No	No	No	No	No	No	No	No	No		No	No	No	No	No	No	No	No
Crane Mead	NWR	Federal	Crane Mead Refuge	Crane Mead Refuge	40	Existing	Unk	Unk	Not		Unk	Not	No	No	No	No	No	No	No	No	No	No	No	No	No	No	No	No	No	No	No		No	No	No	No	No	No	No	No
State Lands																																								
Adams WMA	WMA	State	MNDNR	MNDNR	81	Existing	No	No	Not		No	No	No	No	No	No	No	No	No	No	No	No	No	No	No	No	No	No	No	No				No	No		No	No	No	No
Charles A. Lindberg State Park	Park	State	MNDNR	MNDNR	433	Existing	No	Yes	Yes		Yes	Yes	Yes	No	No	No	Yes	Yes	No	Yes	No	No	No	Yes	Yes	No	No	No	No	Yes		River		Yes	No	Yes	Yes	Yes	No	Yes
Clare Johnson - Carl W. Schmidt WMA	WMA	State	MNDNR	MNDNR	83	Existing	No	No	Not		No	No	No	No	No	No	No	No	No	No	No	No	No	No	No	No	No	No	No	No				No	No		No	No	No	No
Clare Johnson - Carl W. Schmidt WMA	WMA	State	MNDNR	MNDNR	619	Existing	No	No	Not		No	No	No	No	No	No	No	No	No	No	No	No	No	No	No	No	No	No	No	No				No	No		No	No	No	No
Coon Lake Marsh WMA	WMA	State	MNDNR	MNDNR	54	Existing	No	No	Not		No	No	No	No	No	No	No	No	No	No	No	No	No	No	No	No	No	No	No	No				No	No		No	No	No	No
Crane Meadows WMA	WMA	State	MNDNR	MNDNR	189	Existing	No	No	Not		No	No	No	No	No	No	No	No	No	No	No	No	No	No	No	No	No	No	No	No				No	No		No	No	No	No
Crow Wing State Park	Park	State	MNDNR	MNDNR	377	Existing	No	Yes	Yes		Yes	Yes	Yes	No	No	No	No	No	No	Yes	No	No	No	Yes	Yes	Yes	No	No	No	Yes		River		Yes	Yes		No	Yes	No	Yes
Culdrum WMA	WMA	State	MNDNR	MNDNR	31	Existing	No	No	Not		No	No	No	No	No	No	No	No	No	No	No	No	No	No	No	No	No	No	No	No				No	No		No	No	No	No
Ereaux WMA	WMA	State	MNDNR	MNDNR	527	Existing	No	No	Not		No	No	No	No	No	No	No	No	No	No	No	No	No	No	No	No	No	No	No	No				No	No		No	No	No	No
Four Brooks WMA	WMA	State	MNDNR	MNDNR	10	Existing	No	No	Not		No	No	No	No	No	No	No	No	No	No	No	No	No	No	No	No	No	No	No	No				No	No		No	No	No	No
Lake Alexander Woods SNA	SNA	State	MNDNR	MNDNR	1,963	Existing	No	No	Not		No	No	No	No	No	No	No	No	No	No	No	No	No	No	No	No	No	No	No	No				No	No		No	No	No	No
Little Elk WMA	WMA	State	MNDNR	MNDNR	1,476	Existing	No	No	Not		No	No	No	No	No	No	No	No	No	No	No	No	No	No	No	No	No	No	No	No				No	No		No	No	No	No
McDougall WMA	WMA	State	MNDNR	MNDNR	228	Existing	No	No	Not		No	No	No	No	No	No	No	No	No	No	No	No	No	No	No	No	No	No	No	No				No	No		No	No	No	No
Mud Lake WMA	WMA	State	MNDNR	MNDNR	714	Existing	No	No	Not		No	No	No	No	No	No	No	No	No	No	No	No	No	No	No	No	No	No	No	No				No	No		No	No	No	No
Neitermeier WMA	WMA	State	MNDNR	MNDNR	277	Existing	No	No	Not		No	No	No	No	No	No	No	No	No	No	No	No	No	No	No	No	No	No	No	No				No	No		No	No	No	No
Otter Point WMA	WMA	State	MNDNR	MNDNR	34	Existing	No	No	Not		No	No	No	No	No	No	No	No	No	No	No	No	No	No	No	No	No	No	No	No				No	No		No	No	No	No
Popple Lake WMA	WMA	State	MNDNR	MNDNR	223	Existing	No	No	Not		No	No	No	No	No	No	No	No	No	No	No	No	No	No	No	No	No	No	No	No				No	No		No	No	No	No
Rice Area Sportsmens Club WMA	WMA	State	MNDNR	MNDNR	580	Existing	No	No	Not		No	No	No	No	No	No	No	No	No	No	No	No	No	No	No	No	No	No	No	No				No	No		No	No	No	No
Rice-Skunk WMA	WMA	State	MNDNR	MNDNR	426	Existing	No	No	Not		No	No	No	No	No	No	No	No	No	No	No	No	No	No	No	No	No	No	No	No				No	No		No	No	No	No
Rice-Skunk WMA	WMA	State	MNDNR	MNDNR	111	Existing	No	No	Not		No	No	No	No	No	No	No	No	No	No	No	No	No	No	No	No	No	No	No	No				No	No		No	No	No	No
Rice-Skunk WMA	WMA	State	MNDNR	MNDNR	84	Existing	No	No	Not		No	No	No	No	No	No	No	No	No	No	No	No	No	No	No	No	No	No	No	No				No	No		No	No	No	No
Rice-Skunk WMA	WMA	State	MNDNR	MNDNR	37	Existing	No	No	Not		No	No	No	No	No	No	No	No	No	No	No	No	No	No	No	No	No	No	No	No				No	No		No	No	No	No
Richardson WMA	WMA	State	MNDNR	MNDNR	325	Existing	No	No	Not		No	No	No	No	No	No	No	No	No	No	No	No	No	No	No	No	No	No	No	No				No	No		No	No	No	No
Ripley Esker SNA	SNA	State	MNDNR	MNDNR	204	Existing	No	No	Not		No	No	No	No	No	No	No	No	No	No	No	No	No	No	No	No	No	No	No	No				No	No		No	No	No	No
Ruff-Nik WMA	WMA	State	MNDNR	MNDNR	1	Existing	No	No	Not		No	No	No	No	No	No	No	No	No	No	No	No	No	No	No	No	No	No	No	No				No	No		No	No	No	No
Rum River	Forest	State	MNDNR	MNDNR	630	Existing					Yes	No	No	Yes	No	No	No	No	No	No	No	No	No	No	No	No	No	No	No	No	No	No	No	No	No	No	No	No	Yes	Yes
Sponsa WMA	WMA	State	MNDNR	MNDNR	218	Existing	No	No	Not		No	No	No	No	No	No	No	No	No	No	No	No	No	No	No	No	No	No	No	No				No	No		No	No	No	No
Stanchfield Lake WMA	WMA	State	MNDNR	MNDNR	83	Existing	No	No	Not		No	No	No	No	No	No	No	No	No	No	No	No	No	No	No	No	No	No	No	No				No	No		No	No	No	No
Wittiker WMA	WMA	State	MNDNR	MNDNR	38	Existing	No	No	Not		No	No	No	No	No	No	No	No	No	No	No	No	No	No	No	No	No	No	No	No				No	No		No	No	No	No
Regionally Significant Lands																																								
Belle Prairie Park	Regional Park	County			132	Existing	No	Not	No		Yes	No	No	No	No	No	No	No	No	No	No	No	No	No	No	No	No	Yes	Yes	No		River	No	Yes	Yes	Yes	Yes	Yes	No	No
Local Lands																																								
Camp Ripley Entrance Walls Park	Park	Federal			33	Existing	Unk	Unk	Unk		Unk	Unkn	No	No	No	No	No	No	No	No	No	No	No	No	No	No	No	Yes	Unk	Unk	Unkno	River	Unk	Unk	Unk	Unk	Yes	Unk	Yes	Unk
Cedar Lake Memorial Park	Park	Private			20	Existing	Yes	Yes	Yes		No	Not	Yes	No	No	No	No	No	No	Yes	No	Yes	Unk	Yes	No	No	No	Yes	Yes	No	Beach	Lake	No	No	No	Yes	Yes	Yes	No	No
Kiwanis Park	Park	City			6	Existing	No	No	No		No	Not	No	No	No	No	No	No	No	No	No	No	No	No	No	No	No	Yes	Yes	No	No	River	No	No	No	No	Yes	Yes	No	No
Lebourget Park	Park	City			14	Existing	No	No	No		No	Not	No	No	No	No	No	No	No	No	No	No	No	No	No	No	No	No	No	No	No	River	No	Yes	Yes	No	Yes	Unk	No	No
Maple Island Park	Park	City			11	Existing	No	No	No		No	Not	No	No	No	No	No	No	No	No	No	No	No	No	No	No	No	Yes	Yes	No	No	River	No	No	No	No	Yes	Yes	No	No
Pine Grove Park	Park	City			72	Existing	No	No	No		Yes	Unkn	No	No	No	No	No	No	No	No	No	No	No	No	No	No	No	Yes	Yes	No	Not A	Not A	Not	Not	Not	Yes	Yes	Yes	No	No

Morrison

MNPaT Database - Trails (draft 1.15.2011)

trail_ name	status	owner_ type	owner	maint_ by	lmiles	fee	permit	activfee	surf_ type	use_ hike	use_ hwt	use_ bike	use_ mntbk	use_ inlnsk	use_ horse	use_ xski	use_ skski	use_ skjrg	use_ snomo	use_ atv1	use_ atv2	use_ ohm	use_ orv	use_ mwtcft	use_ nwtcft	adjoinstrl:	parking:	toilet:	visitorcen:	equiprntl:
Federal Trails																														
Platte River Trail	Existing	Federal	Crane Meadows NWR	Crane Meadows NWR	3	No	No	No	Natural Soil no imp	Yes	No	No	No	No	No	No	No	No	No	No	No	No	No	No	No		No	Unkno	Unkno	Unkno
State Trails																														
Camp Ripley Veterans State Trail	Planned				7				Unknown																					
Camp Ripley Veterans State Trail	Planned				25				Unknown																					
Camp Ripley Veterans State Trail	Planned				1				Unknown																					
Camp Ripley Veterans State Trail	Planned				16				Unknown																					
Charles A. Lindberg State Park Trails	Existing	State	Charles A. Lindberg State P	Charles A. Lindberg State P	1	Unknown	Yes	Unknown	Natural Soil no imp	Yes	No	No	No	No	No	Yes	No	No	No	No	No	No	No	No	No		No	No	No	No
Charles A. Lindberg State Park Trails	Existing	State	Charles A. Lindberg State P	Charles A. Lindberg State P	1	Unknown	Yes	Unknown	Natural Soil no imp	Yes	No	No	No	No	No	Yes	No	No	No	No	No	No	No	No	No		No	No	No	No
Charles A. Lindberg State Park Trails	Existing	State	Charles A. Lindberg State P	Charles A. Lindberg State P	1	Unknown	Yes	Unknown	Natural Soil no imp	Yes	No	No	No	No	No	Yes	No	No	No	No	No	No	No	No	No		No	No	No	No
Charles A. Lindberg State Park Trails	Existing	State	Charles A. Lindberg State P	Charles A. Lindberg State P	1	Unknown	Yes	Unknown	Natural Soil no imp	Yes	No	No	No	No	No	Yes	No	No	No	No	No	No	No	No	No		No	No	No	No
Crow Wing River	Existing	State	MNDNR	MNDNR	13	Unknown		Unknown	Water	No	No	No	No	No	No	No	No	No	No	No	No	No	No	No	Yes		No	No	No	No
Long Prairie River	Existing	State	MNDNR	MNDNR	4	Unknown		Unknown	Water	No	No	No	No	No	No	No	No	No	No	No	No	No	No	No	Yes		No	No	No	No
Mississippi River	Existing	State	MNDNR	MNDNR	33	Unknown		Unknown	Water	No	No	No	No	No	No	No	No	No	No	No	No	No	No	No	Yes		No	No	No	No
Regionally Significant Trails																														
Lake Wobegon	Existing	County	Morrison County	Morrison County	9	No	No	Unknown	Asphalt	Yes	No	Yes	No	Yes	No	No	No	No	No	No	No	No	No	No	No	Count	Yes	No	No	No
Local Trails																														
Morrison County Trails Association	Existing	County	Crow County	Crow County	1	No	Unknown	Unknown	Natural Soil no imp	Yes	No	No	Yes	No	Unkno	Yes	Yes	No	Unkno	Unkno	Unkno	Unkno	Unkno	Not Ap	Not Ap	No	No	No	No	No
Morrison Trail 1	Proposed	County			6	No	No	No	Natural Soil no imp	No	No	No	No	No	No	Unkno	Unkno	Unkno	Unkno	Yes	Unkno	No	No	Not Ap	Not Ap		No	No	No	No
Morrison Trail 2	Existing	County			5	No	No	No	Natural Soil no imp	No	No	No	No	No	No	Unkno	Unkno	Unkno	Unkno	Yes	Yes	No	No	Not Ap	Not Ap		No	No	No	No
Morrison Trail 2 extention	Proposed	County			6	No	No	No	Natural Soil no imp	No	No	No	No	No	No	Unkno	Unkno	Unkno	Unkno	Yes	Unkno	No	No	Not Ap	Not Ap		No	No	No	No
Morrison Trail 3	Existing	County			59	No	No	No	Asphalt	Yes	No	Yes	No	Yes	No	No	No	Not Ap	No	No	No	Not Ap	Not Ap	Not Ap	Not Ap		No	No	No	No
Morrison Trail 4	Existing	County			23	No	No	No	Natural Soil no imp	Yes	Not Ap	No	No	Not Ap	No	No	No	No	Unkno	Yes	Unkno	No	No	Not Ap	Not Ap		No	No	No	No
Morrison Trail 5	Existing	County	Morrison County		25	No	No	No	Asphalt	Yes	No	Yes	No	Yes	No	No	No	No	No	No	No	No	No	Not Ap	Not Ap		No	No	No	No
Morrison Trail 5 extention	Planned	County	Morrison County		14	No	No	No	Asphalt	Yes	No	Yes	No	Yes	No	No	No	No	No	No	No	No	No	Not Ap	Not Ap		No	No	No	No

Minnesota's Network of Parks & Trails: Inventory

Mower County South Region January 15, 2011

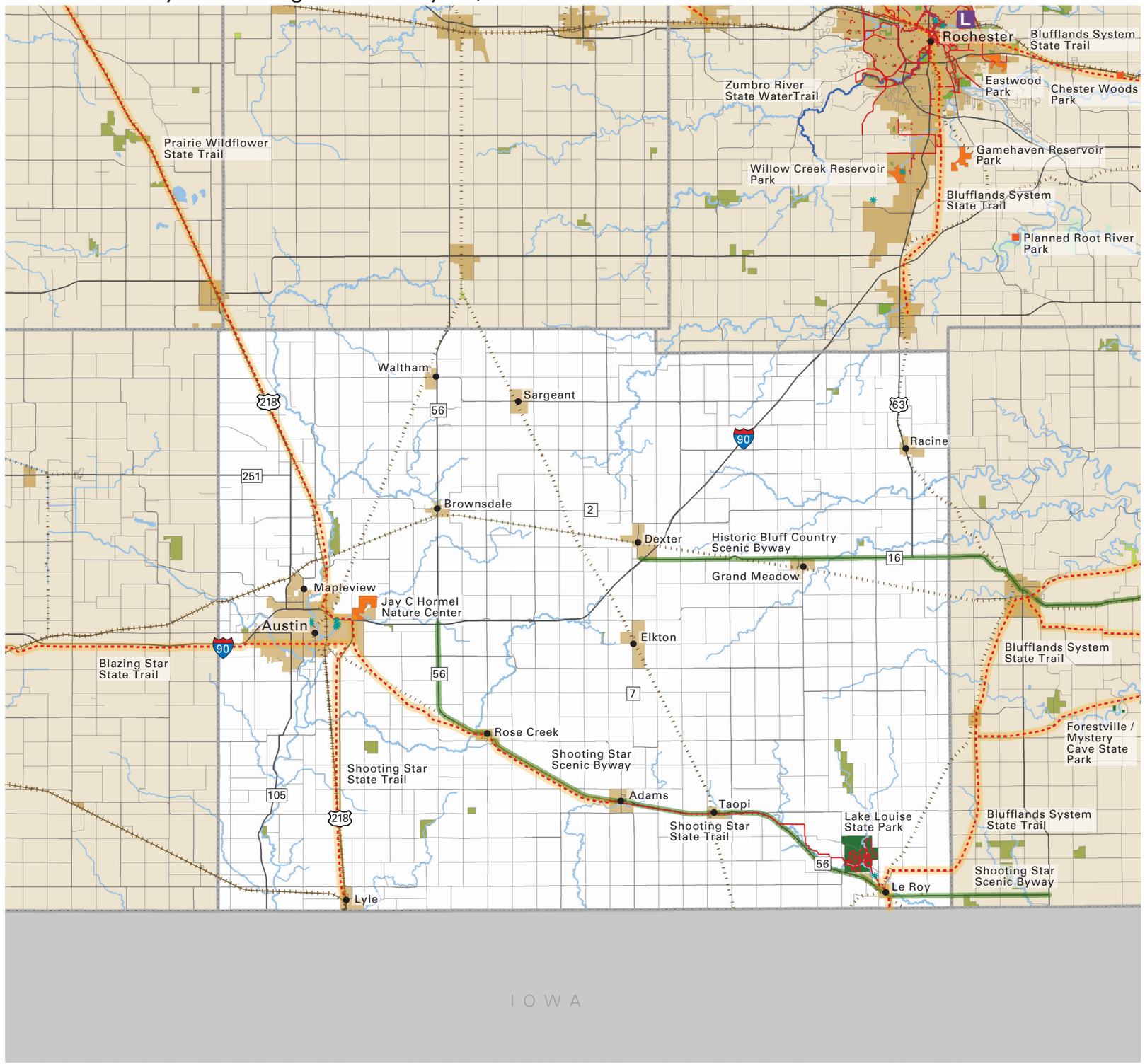

CENTER FOR CHANGING LANDSCAPES

COLLEGE OF DESIGN
Department of Forest Resources
College of Food, Agricultural and Natural Resource Sciences
UNIVERSITY OF MINNESOTA

Project Contact Information
Mary Vogel, Co-Director
e: vogel001@umn.edu
p: 612-626-7417

map feedback: ccl@umn.edu

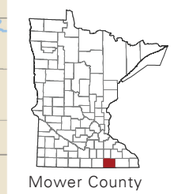

- Federal Forest
- Federal Park
- State Park, Rec Area, Wayside
- State Forest
- DNR WMA
- DNR SNA
- Tribal Land
- Regionally Significant Park
- Planned / Proposed Regionally Significant Park
- Local Park
- Planned / Proposed Local Park
- Legacy Funding 2009 & 2010
- Municipality
- Water
- Public Water Access
- Active Railroad
- Abandoned Railroad
- Scenic Byways
- OHV Trail
- Trail
- Planned Trail
- Proposed Trail
- State Water Trail

0 1 2 3 5 miles

N

Planned: A park or trail has been adopted by an official unit. The boundaries and/or alignment may not be identified. Example: a legislatively authorized trail. **Proposed:** A park or trail has been discussed by a group or groups, but has no official status.

Mower

MNPaT Database - Lands (draft 1.15.2011)

park_ name	park_ type	owner_ type	owner	maint_ by	Acres	status	fee	permit	activfee	adjoinstrl	trls	trls_ paved	cmp_ drvin	cmp_ bp	cmp_ walkin	cmp_ bikein	cmp_ wataccs	cmp_ cartin	cmp_ horse	cmp_ elec	cmp_ puthru	cmp_ season	cmp_ ada	cmp_ rv	cmp_ grp	cmp_ cbns	cmp_ cbn	picnic	picshltop	picshelter	swim	fishshore	fishpier	wataccbn	wataccsn	playgrnd	parking	toilet	visitorcen	equipmtl
State Lands																																								
Cartney WMA	WMA	State	MNDNR	MNDNR	478	Existing	No	No	Not		No	No	No	No	No	No	No	No	No	No	No	No	No	No	No	No	No	No	No	No				No	No		No	No	No	No
Cary Creek WMA	WMA	State	MNDNR	MNDNR	56	Existing	No	No	Not		No	No	No	No	No	No	No	No	No	No	No	No	No	No	No	No	No	No	No	No				No	No		No	No	No	No
Deer Creek WMA	WMA	State	MNDNR	MNDNR	40	Existing	No	No	Not		No	No	No	No	No	No	No	No	No	No	No	No	No	No	No	No	No	No	No	No				No	No		No	No	No	No
Lake Louise State Park	Park	State	MNDNR	MNDNR	846	Existing	No	Yes	Yes	State	Yes	Yes	Yes	No	No	No	No	No	No	Yes	No	No	No	Yes	Yes	No	No	No	Yes	No	Beach	Lake		No	Yes		No	Yes	No	No
Lena Larson WMA	WMA	State	MNDNR	MNDNR	170	Existing	No	No	Not		No	No	No	No	No	No	No	No	No	No	No	No	No	No	No	No	No	No	No	No				No	No		No	No	No	No
Leroy WMA	WMA	State	MNDNR	MNDNR	6	Existing	No	No	Not		No	No	No	No	No	No	No	No	No	No	No	No	No	No	No	No	No	No	No	No				No	No		No	No	No	No
Lyle-austin WMA	WMA	State	MNDNR	MNDNR	116	Existing	No	No	Not		No	No	No	No	No	No	No	No	No	No	No	No	No	No	No	No	No	No	No	No				No	No		No	No	No	No
Mentel WMA	WMA	State	MNDNR	MNDNR	22	Existing	No	No	Not		No	No	No	No	No	No	No	No	No	No	No	No	No	No	No	No	No	No	No	No				No	No		No	No	No	No
Racine Prairie SNA	SNA	State	MNDNR	MNDNR	8	Existing	No	No	Not		No	No	No	No	No	No	No	No	No	No	No	No	No	No	No	No	No	No	No	No				No	No		No	No	No	No
Ramsey Mill Pond WMA	WMA	State	MNDNR	MNDNR	334	Existing	No	No	Not		No	No	No	No	No	No	No	No	No	No	No	No	No	No	No	No	No	No	No	No				No	No		No	No	No	No
Red Cedar River WMA	WMA	State	MNDNR	MNDNR	74	Existing	No	No	Not		No	No	No	No	No	No	No	No	No	No	No	No	No	No	No	No	No	No	No	No				No	No		No	No	No	No
Rose WMA	WMA	State	MNDNR	MNDNR	51	Existing	No	No	Not		No	No	No	No	No	No	No	No	No	No	No	No	No	No	No	No	No	No	No	No				No	No		No	No	No	No
Rustic Retreat WMA	WMA	State	MNDNR	MNDNR	16	Existing	No	No	Not	State	No	No	No	No	No	No	No	No	No	No	No	No	No	No	No	No	No	No	No	No				No	No		No	No	No	No
Schottler WMA	WMA	State	MNDNR	MNDNR	165	Existing	No	No	Not		No	No	No	No	No	No	No	No	No	No	No	No	No	No	No	No	No	No	No	No				No	No		No	No	No	No
Schrafel WMA	WMA	State	MNDNR	MNDNR	33	Existing	No	No	Not		No	No	No	No	No	No	No	No	No	No	No	No	No	No	No	No	No	No	No	No				No	No		No	No	No	No
Schwerin Creek WMA	WMA	State	MNDNR	MNDNR	37	Existing	No	No	Not		No	No	No	No	No	No	No	No	No	No	No	No	No	No	No	No	No	No	No	No				No	No		No	No	No	No
Shooting Star Prairie SNA	SNA	State	MNDNR	MNDNR	17	Existing	No	No	Not		No	No	No	No	No	No	No	No	No	No	No	No	No	No	No	No	No	No	No	No				No	No		No	No	No	No
Wild Indigo Prairie SNA	SNA	State	MNDNR	MNDNR	124	Existing	No	No	Not		No	No	No	No	No	No	No	No	No	No	No	No	No	No	No	No	No	No	No	No				No	No		No	No	No	No
Regionally Significant Lands																																								
Jay C Hormel Nature Center	Regional Park	City	City of Austin	City of Austin	507	Existing	No	No	Yes		Yes	Yes	No	No	No	No	No	No	No	No	No	No	No	No	No	No	No	No	No	No	No	No	No	No	No	No	Yes	Yes	Yes	Yes

Mower

MNPaT Database - Trails (draft 1.15.2011)

trail_ name	status	owner_ type	owner	maint_ by	lmiles	fee	permit	activfee	surf_ type	use_ hike	use_ hwt	use_ bike	use_ mntbk	use_ inlnsk	use_ horse	use_ xski	use_ skski	use_ skjrg	use_ snomo	use_ atv1	use_ atv2	use_ ohm	use_ orv	use_ mwtcft	use_ nwtcft	adjoinstrl:	parking:	toilet:	visitorcen:	equiprntl:
State Trails																														
Blazing Star	Planned	State	MNDNR	MNDNR	5	Unknown		Unknown	Unknown	No	No	No	No	No	No	No	No	No	No	No	No	No	No	No	No		No	No	No	No
Blufflands System	Planned	State	MNDNR	MNDNR	3	Unknown		Unknown	Unknown	No	No	No	No	No	No	No	No	No	No	No	No	No	No	No	No		No	No	No	No
Lake Louise State Park Trails	Existing	State	Lake Louise State Park	Lake Louise State Park	1	Unknown	Yes	Unknown	Natural Soil no imp	Yes	No	No	No	No	Yes	No	No	No	Yes	No	No	No	No	No	No		No	No	No	No
Lake Louise State Park Trails	Existing	State	Lake Louise State Park	Lake Louise State Park	1	Unknown	Yes	Unknown	Natural Soil no imp	Yes	No	No	No	No	Yes	No	No	No	Yes	No	No	No	No	No	No		No	No	No	No
Lake Louise State Park Trails	Existing	State	Lake Louise State Park	Lake Louise State Park	1	Unknown	Yes	Unknown	Natural Soil no imp	Yes	No	No	No	No	Yes	No	No	No	Yes	No	No	No	No	No	No		No	No	No	No
Lake Louise State Park Trails	Existing	State	Lake Louise State Park	Lake Louise State Park	1	Unknown	Yes	Unknown	Natural Soil no imp	Yes	No	No	No	No	Yes	No	No	No	Yes	No	No	No	No	No	No		No	No	No	No
Prairie Wildflower	Planned	State	MNDNR	MNDNR	14	Unknown		Unknown	Unknown	No	No	No	No	No	No	No	No	No	No	No	No	No	No	No	No		No	No	No	No
Shooting Star	Planned	State	MNDNR	MNDNR	1	Unknown		Unknown	Unknown	No	No	No	No	No	No	No	No	No	No	No	No	No	No	No	No		No	No	No	No
Shooting Star	Planned	State	MNDNR	MNDNR	11	Unknown		Unknown	Unknown	No	No	No	No	No	No	No	No	No	No	No	No	No	No	No	No		No	No	No	No
Shooting Star	Planned	State	MNDNR	MNDNR	14	Unknown		Unknown	Unknown	No	No	No	No	No	No	No	No	No	No	No	No	No	No	No	No		No	No	No	No
Shooting Star State Trail	Existing	State	MNDNR	MNDNR	14	Unknown		Unknown	Concrete	Yes	No	Yes	Yes	Yes	No	Yes	No	No	No	No	No	No	No	No	No		No	No	No	No

Minnesota's Network of Parks & Trails: Inventory

Murray County South Region January 15, 2011

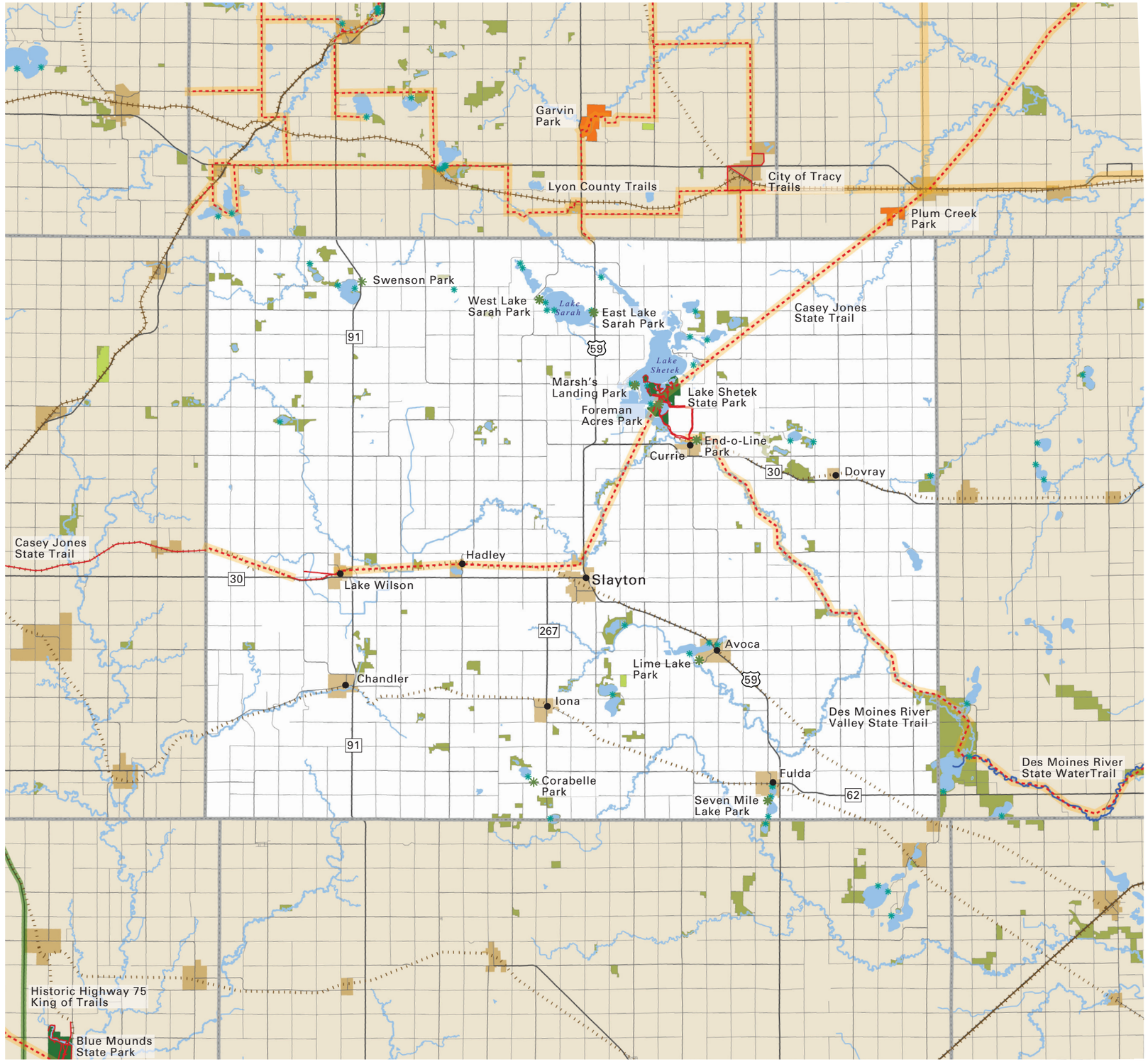

Planned: A park or trail has been adopted by an official unit. The boundaries and/or alignment may not be identified. Example: a legislatively authorized trail. **Proposed:** A park or trail has been discussed by a group or groups, but has no official status.

CENTER FOR CHANGING LANDSCAPES

COLLEGE OF DESIGN
Department of Forest Resources
College of Food, Agricultural and Natural Resource Sciences
UNIVERSITY OF MINNESOTA

Project Contact Information
Mary Vogel, Co-Director
e: vogel001@umn.edu
p: 612-626-7417

map feedback: ccl@umn.edu

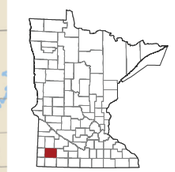

Murray County

- Federal Forest
- Federal Park
- State Park, Rec Area, Wayside
- State Forest
- DNR WMA
- DNR SNA
- Tribal Land
- Regionally Significant Park
- Planned / Proposed Regionally Significant Park
- Local Park
- Planned / Proposed Local Park
- Legacy Funding 2009 & 2010
- Municipality
- Water
- Public Water Access
- Active Railroad
- Abandoned Railroad
- Scenic Byways
- OHV Trail
- Trail
- Planned Trail
- Proposed Trail
- State Water Trail

0 1 2 3 5 miles

N

Murray

MNPaT Database - Lands (draft 1.15.2011)

park_ name	park_ type	owner_ type	owner	maint_ by	Acres	status	fee	permit	activfee	adjoinstrl	trls	trls_ paved	cmp_ drvin	cmp_ bp	cmp_ walkin	cmp_ bikein	cmp_ wataccs	cmp_ carlin	cmp_ horse	cmp_ elec	cmp_ puthru	cmp_ season	cmp_ ada	cmp_ rv	cmp_ grp	cmp_ cbns	cmp_ cbn	picnic	picshelter	picshelten	swim	fishshore	fishpier	wataccfin	wataccsin	playgrnd	parking	toilet	visitorcen	equipmtl
State Lands																																								
Avoca WMA	WMA	State	MNDNR	MNDNR	60	Existing	No	No	Not		No	No	No	No	No	No	No	No	No	No	No	No	No	No	No	No	No	No	No	No				No	No		No	No	No	No
Badger WMA	WMA	State	MNDNR	MNDNR	403	Existing	No	No	Not		No	No	No	No	No	No	No	No	No	No	No	No	No	No	No	No	No	No	No	No				No	No		No	No	No	No
Beaver Creek WMA	WMA	State	MNDNR	MNDNR	166	Existing	No	No	Not		No	No	No	No	No	No	No	No	No	No	No	No	No	No	No	No	No	No	No	No				No	No		No	No	No	No
Beaver Creek WMA	WMA	State	MNDNR	MNDNR	192	Existing	No	No	Not	State	No	No	No	No	No	No	No	No	No	No	No	No	No	No	No	No	No	No	No	No				No	No		No	No	No	No
Beaver Creek WMA	WMA	State	MNDNR	MNDNR	37	Existing	No	No	Not		No	No	No	No	No	No	No	No	No	No	No	No	No	No	No	No	No	No	No	No				No	No		No	No	No	No
Bergman WMA	WMA	State	MNDNR	MNDNR	34	Existing	No	No	Not		No	No	No	No	No	No	No	No	No	No	No	No	No	No	No	No	No	No	No	No				No	No		No	No	No	No
Budolfson WMA	WMA	State	MNDNR	MNDNR	315	Existing	No	No	Not		No	No	No	No	No	No	No	No	No	No	No	No	No	No	No	No	No	No	No	No				No	No		No	No	No	No
Buffalo Lake WMA	WMA	State	MNDNR	MNDNR	125	Existing	No	No	Not		No	No	No	No	No	No	No	No	No	No	No	No	No	No	No	No	No	No	No	No				No	No		No	No	No	No
Buffalo Lake WMA	WMA	State	MNDNR	MNDNR	110	Existing	No	No	Not		No	No	No	No	No	No	No	No	No	No	No	No	No	No	No	No	No	No	No	No				No	No		No	No	No	No
Buttermilk Run WMA	WMA	State	MNDNR	MNDNR	56	Existing	No	No	Not		No	No	No	No	No	No	No	No	No	No	No	No	No	No	No	No	No	No	No	No				No	No		No	No	No	No
Carlson WMA	WMA	State	MNDNR	MNDNR	26	Existing	No	No	Not		No	No	No	No	No	No	No	No	No	No	No	No	No	No	No	No	No	No	No	No				No	No		No	No	No	No
Chandler WMA	WMA	State	MNDNR	MNDNR	370	Existing	No	No	Not		No	No	No	No	No	No	No	No	No	No	No	No	No	No	No	No	No	No	No	No				No	No		No	No	No	No
Chandler WMA	WMA	State	MNDNR	MNDNR	39	Existing	No	No	Not		No	No	No	No	No	No	No	No	No	No	No	No	No	No	No	No	No	No	No	No				No	No		No	No	No	No
Christensen WMA	WMA	State	MNDNR	MNDNR	124	Existing	No	No	Not		No	No	No	No	No	No	No	No	No	No	No	No	No	No	No	No	No	No	No	No				No	No		No	No	No	No
Cleanwater WMA	WMA	State	MNDNR	MNDNR	35	Existing	No	No	Not		No	No	No	No	No	No	No	No	No	No	No	No	No	No	No	No	No	No	No	No				No	No		No	No	No	No
County Line WMA	WMA	State	MNDNR	MNDNR	57	Existing	No	No	Not		No	No	No	No	No	No	No	No	No	No	No	No	No	No	No	No	No	No	No	No				No	No		No	No	No	No
County Line WMA	WMA	State	MNDNR	MNDNR	165	Existing	No	No	Not		No	No	No	No	No	No	No	No	No	No	No	No	No	No	No	No	No	No	No	No				No	No		No	No	No	No
Current WMA	WMA	State	MNDNR	MNDNR	4	Existing	No	No	Not		No	No	No	No	No	No	No	No	No	No	No	No	No	No	No	No	No	No	No	No				No	No		No	No	No	No
Current WMA	WMA	State	MNDNR	MNDNR	8	Existing	No	No	Not		No	No	No	No	No	No	No	No	No	No	No	No	No	No	No	No	No	No	No	No				No	No		No	No	No	No
Degroot WMA	WMA	State	MNDNR	MNDNR	72	Existing	No	No	Not		No	No	No	No	No	No	No	No	No	No	No	No	No	No	No	No	No	No	No	No				No	No		No	No	No	No
Degroot WMA	WMA	State	MNDNR	MNDNR	6	Existing	No	No	Not		No	No	No	No	No	No	No	No	No	No	No	No	No	No	No	No	No	No	No	No				No	No		No	No	No	No
Devils Run WMA	WMA	State	MNDNR	MNDNR	90	Existing	No	No	Not		No	No	No	No	No	No	No	No	No	No	No	No	No	No	No	No	No	No	No	No				No	No		No	No	No	No
Dierenfield WMA	WMA	State	MNDNR	MNDNR	56	Existing	No	No	Not		No	No	No	No	No	No	No	No	No	No	No	No	No	No	No	No	No	No	No	No				No	No		No	No	No	No
Dovray WMA	WMA	State	MNDNR	MNDNR	281	Existing	No	No	Not		No	No	No	No	No	No	No	No	No	No	No	No	No	No	No	No	No	No	No	No				No	No		No	No	No	No
Dovray WMA	WMA	State	MNDNR	MNDNR	379	Existing	No	No	Not		No	No	No	No	No	No	No	No	No	No	No	No	No	No	No	No	No	No	No	No				No	No		No	No	No	No
Dovray WMA	WMA	State	MNDNR	MNDNR	13	Existing	No	No	Not		No	No	No	No	No	No	No	No	No	No	No	No	No	No	No	No	No	No	No	No				No	No		No	No	No	No
Dovray WMA	WMA	State	MNDNR	MNDNR	86	Existing	No	No	Not		No	No	No	No	No	No	No	No	No	No	No	No	No	No	No	No	No	No	No	No				No	No		No	No	No	No
Elder WMA	WMA	State	MNDNR	MNDNR	21	Existing	No	No	Not		No	No	No	No	No	No	No	No	No	No	No	No	No	No	No	No	No	No	No	No				No	No		No	No	No	No
Ellsborough WMA	WMA	State	MNDNR	MNDNR	80	Existing	No	No	Not		No	No	No	No	No	No	No	No	No	No	No	No	No	No	No	No	No	No	No	No				No	No		No	No	No	No
Engebretson WMA	WMA	State	MNDNR	MNDNR	3	Existing	No	No	Not		No	No	No	No	No	No	No	No	No	No	No	No	No	No	No	No	No	No	No	No				No	No		No	No	No	No
Engebretson WMA	WMA	State	MNDNR	MNDNR	52	Existing	No	No	Not		No	No	No	No	No	No	No	No	No	No	No	No	No	No	No	No	No	No	No	No				No	No		No	No	No	No
Fenmont WMA	WMA	State	MNDNR	MNDNR	109	Existing	No	No	Not		No	No	No	No	No	No	No	No	No	No	No	No	No	No	No	No	No	No	No	No				No	No		No	No	No	No
Gallinago WMA	WMA	State	MNDNR	MNDNR	139	Existing	No	No	Not		No	No	No	No	No	No	No	No	No	No	No	No	No	No	No	No	No	No	No	No				No	No		No	No	No	No
Great Oasis WMA	WMA	State	MNDNR	MNDNR	124	Existing	No	No	Not		No	No	No	No	No	No	No	No	No	No	No	No	No	No	No	No	No	No	No	No				No	No		No	No	No	No
H.C. Southwick WMA	WMA	State	MNDNR	MNDNR	545	Existing	No	No	Not		No	No	No	No	No	No	No	No	No	No	No	No	No	No	No	No	No	No	No	No				No	No		No	No	No	No
H.C. Southwick WMA	WMA	State	MNDNR	MNDNR	25	Existing	No	No	Not		No	No	No	No	No	No	No	No	No	No	No	No	No	No	No	No	No	No	No	No				No	No		No	No	No	No
Haberman WMA	WMA	State	MNDNR	MNDNR	96	Existing	No	No	Not		No	No	No	No	No	No	No	No	No	No	No	No	No	No	No	No	No	No	No	No				No	No		No	No	No	No
Henry Vos WMA	WMA	State	MNDNR	MNDNR	140	Existing	No	No	Not		No	No	No	No	No	No	No	No	No	No	No	No	No	No	No	No	No	No	No	No				No	No		No	No	No	No
Hjermstad WMA	WMA	State	MNDNR	MNDNR	231	Existing	No	No	Not		No	No	No	No	No	No	No	No	No	No	No	No	No	No	No	No	No	No	No	No				No	No		No	No	No	No
Hjermstad WMA	WMA	State	MNDNR	MNDNR	36	Existing	No	No	Not		No	No	No	No	No	No	No	No	No	No	No	No	No	No	No	No	No	No	No	No				No	No		No	No	No	No
Humphery WMA	WMA	State	MNDNR	MNDNR	82	Existing	No	No	Not		No	No	No	No	No	No	No	No	No	No	No	No	No	No	No	No	No	No	No	No				No	No		No	No	No	No
Iron Lake WMA	WMA	State	MNDNR	MNDNR	53	Existing	No	No	Not		No	No	No	No	No	No	No	No	No	No	No	No	No	No	No	No	No	No	No	No				No	No		No	No	No	No
Irruption WMA	WMA	State	MNDNR	MNDNR	125	Existing	No	No	Not		No	No	No	No	No	No	No	No	No	No	No	No	No	No	No	No	No	No	No	No				No	No		No	No	No	No
Klinker WMA	WMA	State	MNDNR	MNDNR	344	Existing	No	No	Not		No	No	No	No	No	No	No	No	No	No	No	No	No	No	No	No	No	No	No	No				No	No		No	No	No	No
Lake Shetek State Park	Park	State	MNDNR	MNDNR	816	Existing	No	Yes	Yes	State	Yes	Yes	Yes	No	No	No	No	Yes	No	Yes	Yes	No	Yes	Yes	Yes	No	Yes	No	Yes	Yes	Beach	Lake	Yes	Yes	Yes	Acce	Yes	Yes	Yes	Yes
Lange WMA	WMA	State	MNDNR	MNDNR	63	Existing	No	No	Not		No	No	No	No	No	No	No	No	No	No	No	No	No	No	No	No	No	No	No	No				No	No		No	No	No	No
Leeds WMA	WMA	State	MNDNR	MNDNR	154	Existing	No	No	Not		No	No	No	No	No	No	No	No	No	No	No	No	No	No	No	No	No	No	No	No				No	No		No	No	No	No
Lowville WMA	WMA	State	MNDNR	MNDNR	46	Existing	No	No	Not		No	No	No	No	No	No	No	No	No	No	No	No	No	No	No	No	No	No	No	No				No	No		No	No	No	No
Lowville WMA	WMA	State	MNDNR	MNDNR	148	Existing	No	No	Not		No	No	No	No	No	No	No	No	No	No	No	No	No	No	No	No	No	No	No	No				No	No		No	No	No	No
Lundblad Prairie SNA	SNA	State	MNDNR	MNDNR	79	Existing	No	No	Not		No	No	No	No	No	No	No	No	No	No	No	No	No	No	No	No	No	No	No	No				No	No		No	No	No	No
Mason WMA	WMA	State	MNDNR	MNDNR	35	Existing	No	No	Not		No	No	No	No	No	No	No	No	No	No	No	No	No	No	No	No	No	No	No	No				No	No		No	No	No	No
Mccord-Laible WMA	WMA	State	MNDNR	MNDNR	76	Existing	No	No	Not		No	No	No	No	No	No	No	No	No	No	No	No	No	No	No	No	No	No	No	No				No	No		No	No	No	No
Mcgee WMA	WMA	State	MNDNR	MNDNR	43	Existing	No	No	Not		No	No	No	No	No	No	No	No	No	No	No	No	No	No	No	No	No	No	No	No				No	No		No	No	No	No
Melchior WMA	WMA	State	MNDNR	MNDNR	54	Existing	No	No	Not		No	No	No	No	No	No	No	No	No	No	No	No	No	No	No	No	No	No	No	No				No	No		No	No	No	No
Nelson WMA	WMA	State	MNDNR	MNDNR	181	Existing	No	No	Not		No	No	No	No	No	No	No	No	No	No	No	No	No	No	No	No	No	No	No	No				No	No		No	No	No	No
Peters WMA	WMA	State	MNDNR	MNDNR	73	Existing	No	No	Not		No	No	No	No	No	No	No	No	No	No	No	No	No	No	No	No	No	No	No	No				No	No		No	No	No	No
Phelan WMA	WMA	State	MNDNR	MNDNR	69	Existing	No	No	Not		No	No	No	No	No	No	No	No	No	No	No	No	No	No	No	No	No	No	No	No				No	No		No	No	No	No
Reinhold WMA	WMA	State	MNDNR	MNDNR	21	Existing	No	No	Not		No	No	No	No	No	No	No	No	No	No	No	No	No	No	No	No	No	No	No	No				No	No		No	No	No	No
Rupp WMA	WMA	State	MNDNR	MNDNR	83	Existing	No	No	Not		No	No	No	No	No	No	No	No	No	No	No	No	No	No	No	No	No	No	No	No				No	No		No	No	No	No
Ruthton WMA	WMA	State	MNDNR	MNDNR	54	Existing	No	No	Not		No	No	No	No	No	No	No	No	No	No	No	No	No	No	No	No	No	No	No	No				No	No		No	No	No	No
Ruthton WMA	WMA	State	MNDNR	MNDNR	80	Existing	No	No	Not		No	No	No	No	No	No	No	No	No	No	No	No	No	No	No	No	No	No	No	No				No	No		No	No	No	No
Ruthton WMA	WMA	State	MNDNR	MNDNR	159	Existing	No	No	Not		No	No	No	No	No	No	No	No	No	No	No	No	No	No	No	No	No	No	No	No				No	No		No	No	No	No
Salt & Pepper WMA	WMA	State	MNDNR	MNDNR	99	Existing	No	No	Not		No	No	No	No	No	No	No	No	No	No	No	No	No	No	No	No	No	No	No	No				No	No		No	No	No	No
Sarah-Mason WMA	WMA	State	MNDNR	MNDNR	69	Existing	No	No	Not		No	No	No	No	No	No	No	No	No	No	No	No	No	No	No	No	No	No	No	No				No	No		No	No	No	No
Sarah-Mason WMA	WMA	State	MNDNR	MNDNR	12	Existing	No	No	Not		No	No	No	No	No	No	No	No	No	No	No	No	No	No	No	No	No	No	No	No				No	No		No	No	No	No

park_ name	park_ type	owner_ type	owner	maint_ by	Acres	status	fee	permit	activfee	adjoinstrl	trls	trls_ paved	cmp_ drvin	cmp_ bp	cmp_ walkin	cmp_ bikein	cmp_ wataccr	cmp_ cartin	cmp_ horse	cmp_ elec	cmp_ puthru	cmp_ season	cmp_ ada	cmp_ rv	cmp_ grp	cmp_ cbns	cmp_ cbn	picnic	picshelter	picshelter	swim	fishshore	fishpier	wataccin	wataccin	playgrnd	parking	toilet	visitorcen	equiprntl
Sarah-Mason WMA	WMA	State	MNDNR	MNDNR	40	Existing	No	No	Not		No	No	No	No	No	No	No	No	No	No	No	No	No	No	No	No	No	No	No	No				No	No		No	No	No	No
Scheuring WMA	WMA	State	MNDNR	MNDNR	22	Existing	No	No	Not		No	No	No	No	No	No	No	No	No	No	No	No	No	No	No	No	No	No	No	No				No	No		No	No	No	No
Schoeberl WMA	WMA	State	MNDNR	MNDNR	150	Existing	No	No	Not		No	No	No	No	No	No	No	No	No	No	No	No	No	No	No	No	No	No	No	No				No	No		No	No	No	No
Shelburne WMA	WMA	State	MNDNR	MNDNR	1	Existing	No	No	Not		No	No	No	No	No	No	No	No	No	No	No	No	No	No	No	No	No	No	No	No				No	No		No	No	No	No
Shetek WMA	WMA	State	MNDNR	MNDNR	206	Existing	No	No	Not		No	No	No	No	No	No	No	No	No	No	No	No	No	No	No	No	No	No	No	No				No	No		No	No	No	No
Shetek WMA	WMA	State	MNDNR	MNDNR	413	Existing	No	No	Not		No	No	No	No	No	No	No	No	No	No	No	No	No	No	No	No	No	No	No	No				No	No		No	No	No	No
Shirley's Slough WMA	WMA	State	MNDNR	MNDNR	51	Existing	No	No	Not		No	No	No	No	No	No	No	No	No	No	No	No	No	No	No	No	No	No	No	No				No	No		No	No	No	No
Skandia WMA	WMA	State	MNDNR	MNDNR	40	Existing	No	No	Not		No	No	No	No	No	No	No	No	No	No	No	No	No	No	No	No	No	No	No	No				No	No		No	No	No	No
Sweetman WMA	WMA	State	MNDNR	MNDNR	35	Existing	No	No	Not		No	No	No	No	No	No	No	No	No	No	No	No	No	No	No	No	No	No	No	No				No	No		No	No	No	No
Talcot Lake WMA	WMA	State	MNDNR	MNDNR	539	Existing	No	No	Not		No	No	No	No	No	No	No	No	No	No	No	No	No	No	No	No	No	No	No	No				No	No		No	No	No	No
Tennessen WMA	WMA	State	MNDNR	MNDNR	23	Existing	No	No	Not		No	No	No	No	No	No	No	No	No	No	No	No	No	No	No	No	No	No	No	No				No	No		No	No	No	No
Tutt WMA	WMA	State	MNDNR	MNDNR	103	Existing	No	No	Not		No	No	No	No	No	No	No	No	No	No	No	No	No	No	No	No	No	No	No	No				No	No		No	No	No	No
Van Eck WMA	WMA	State	MNDNR	MNDNR	77	Existing	No	No	Not		No	No	No	No	No	No	No	No	No	No	No	No	No	No	No	No	No	No	No	No				No	No		No	No	No	No
Wajer WMA	WMA	State	MNDNR	MNDNR	81	Existing	No	No	Not		No	No	No	No	No	No	No	No	No	No	No	No	No	No	No	No	No	No	No	No				No	No		No	No	No	No
Wirock WMA	WMA	State	MNDNR	MNDNR	122	Existing	No	No	Not		No	No	No	No	No	No	No	No	No	No	No	No	No	No	No	No	No	No	No	No				No	No		No	No	No	No
Local Lands																																								
Swenson County Park	Park	County	Murray County		9	Existing	No	Yes	No		No	Not	Yes	No	No	No	No	No	No	Yes	No	Yes	No	Yes	No	No	No	Yes	Yes	No	Beach	Lake	No	Yes	Yes	Yes	Yes	Yes	No	No

Murray

MNPaT Database - Trails (draft 1.15.2011)

trail_ name	status	owner_ type	owner	maint_ by	lmiles	fee	permit	activfee	surf_ type	use_ hike	use_ hwt	use_ bike	use_ mntbk	use_ inlnsk	use_ horse	use_ xski	use_ skski	use_ skjrg	use_ snomo	use_ atv1	use_ atv2	use_ ohm	use_ orv	use_ mwtcft	use_ nwtcft	adjoinstrl:	parking:	toilet:	visitorcen:	equiprntl:
State Trails																														
Casey Jones	Planned	State	MNDNR	MNDNR	18	Unknown		Unknown	Unknown	No	No	No	No	No	No	No	No	No	No	No	No	No	No	No	No		No	No	No	No
Casey Jones	Planned	State	MNDNR	MNDNR	11	Unknown		Unknown	Unknown	No	No	No	No	No	No	No	No	No	No	No	No	No	No	No	No		No	No	No	No
Casey Jones	Planned	State	MNDNR	MNDNR	4	Unknown		Unknown	Unknown	No	No	No	No	No	No	No	No	No	No	No	No	No	No	No	No		No	No	No	No
Casey Jones State Trail	Existing	State	MNDNR	MNDNR	6	Unknown		Unknown	Concrete	Yes	No	Yes	Yes	Yes	No	No	No	No	No	No	No	No	No	No	No		No	No	No	No
Casey Jones State Trail	Existing	State	MNDNR	MNDNR	2	Unknown		Unknown	Natural Soil no imp	Yes	No	Yes	Yes	No	Yes	No	No	No	No	No	No	No	No	No	No		No	No	No	No
Des Moines River Valley	Planned	State	MNDNR	MNDNR	16	Unknown		Unknown	Unknown	No	No	No	No	No	No	No	No	No	No	No	No	No	No	No	No		No	No	No	No
Loon Island	Existing	State	Lake Shetek State Park	Lake Shetek State Park	1	Unknown	Yes	Unknown	Crushed fines	Yes	No	No	No	No	No	Yes	No	No	No	No	No	No	No	No	No		No	No	No	No
Local Trails																														
Murray County Trail	Existing	County			7																									

Minnesota's Network of Parks & Trails: Inventory

Nicollet County South Region January 15, 2011

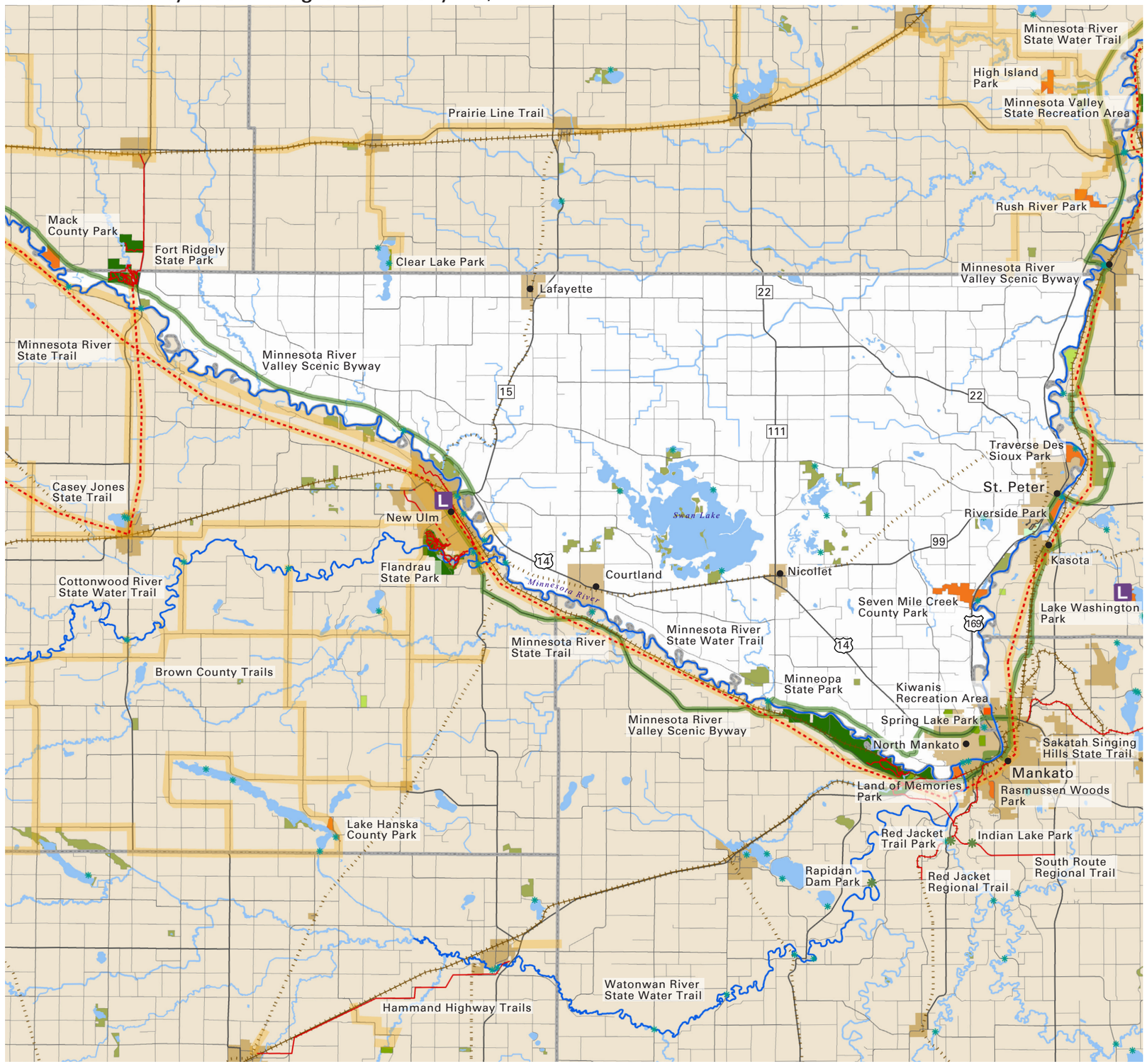

CENTER FOR CHANGING LANDSCAPES

COLLEGE OF DESIGN
Department of Forest Resources
College of Food, Agricultural and Natural Resource Sciences
UNIVERSITY OF MINNESOTA

Project Contact Information
Mary Vogel, Co-Director
e: vogel001@umn.edu
p: 612-626-7417

map feedback: ccl@umn.edu

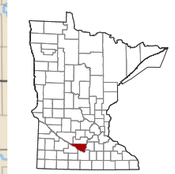

Nicollet County

- Federal Forest
- Federal Park
- State Park, Rec Area, Wayside
- State Forest
- DNR WMA
- DNR SNA
- Tribal Land
- Regionally Significant Park
- Planned / Proposed Regionally Significant Park
- Local Park
- Planned / Proposed Local Park
- Legacy Funding 2009 & 2010
- Municipality
- Water
- Public Water Access
- Active Railroad
- Abandoned Railroad
- Scenic Byways
- OHV Trail
- Trail
- Planned Trail
- Proposed Trail
- State Water Trail

0 1 2 3 5 miles

N

Planned: A park or trail has been adopted by an official unit. The boundaries and/or alignment may not be identified. Example: a legislatively authorized trail. **Proposed:** A park or trail has been discussed by a group or groups, but has no official status.

Nicollet

MNPaT Database - Lands (draft 1.15.2011)

park_ name	park_ type	owner_ type	owner	maint_ by	Acres	status	fee	permit	activfee	adjoinstrl	trls	trls_ paved	cmp_ drvin	cmp_ bp	cmp_ walkin	cmp_ bikein	cmp_ wataccs	cmp_ cartin	cmp_ horse	cmp_ elec	cmp_ puthru	cmp_ season	cmp_ ada	cmp_ rv	cmp_ grp	cmp_ cbns	cmp_ cbn	picnic	picsheltop	picshelten	swim	fishshore	fishpier	wataccfin	wataccsin	playgrnd	parking	toilet	visitorcen	equiprntl
State Lands																																								
Chamberlain Woods SNA	SNA	State	MNDNR	MNDNR	11	Existing	No	No	Not		No	No	No	No	No	No	No	No	No	No	No	No	No	No	No	No	No	No	No	No				No	No		No	No	No	No
Fort Ridgely State Park	Park	State	MNDNR	MNDNR	436	Existing	No	Yes	Yes		Yes	Yes	Yes	No	Yes	No	No	No	Yes	Yes	Yes	No	No	Yes	Yes	No	No	No	Yes	No		Lake		No	No	Yes	Yes	Yes	Yes	No
Fritsche Creek WMA	WMA	State	MNDNR	MNDNR	385	Existing	No	No	Not		No	No	No	No	No	No	No	No	No	No	No	No	No	No	No	No	No	No	No	No				No	No		No	No	No	No
Minneopa State Park	Park	State	MNDNR	MNDNR	1	Existing	No	Yes	Yes		Yes	Yes	Yes	No	No	No	No	No	No	Yes	No	No	No	Yes	Yes	No	Yes	No	Yes	No		River		No	Yes		No	Yes	Yes	No
Minnriver WMA	WMA	State	MNDNR	MNDNR	91	Existing	No	No	Not		No	No	No	No	No	No	No	No	No	No	No	No	No	No	No	No	No	No	No	No				No	No		No	No	No	No
Norwegian Grove WMA	WMA	State	MNDNR	MNDNR	11	Existing	No	No	Not		No	No	No	No	No	No	No	No	No	No	No	No	No	No	No	No	No	No	No	No				No	No		No	No	No	No
Swan Lake WMA	WMA	State	MNDNR	MNDNR	210	Existing	No	No	Not		No	No	No	No	No	No	No	No	No	No	No	No	No	No	No	No	No	No	No	No				No	No		No	No	No	No
Swan Lake WMA	WMA	State	MNDNR	MNDNR	37	Existing	No	No	Not		No	No	No	No	No	No	No	No	No	No	No	No	No	No	No	No	No	No	No	No				No	No		No	No	No	No
Swan Lake WMA	WMA	State	MNDNR	MNDNR	57	Existing	No	No	Not		No	No	No	No	No	No	No	No	No	No	No	No	No	No	No	No	No	No	No	No				No	No		No	No	No	No
Swan Lake WMA	WMA	State	MNDNR	MNDNR	60	Existing	No	No	Not		No	No	No	No	No	No	No	No	No	No	No	No	No	No	No	No	No	No	No	No				No	No		No	No	No	No
Swan Lake WMA	WMA	State	MNDNR	MNDNR	149	Existing	No	No	Not		No	No	No	No	No	No	No	No	No	No	No	No	No	No	No	No	No	No	No	No				No	No		No	No	No	No
Swan Lake WMA	WMA	State	MNDNR	MNDNR	18	Existing	No	No	Not		No	No	No	No	No	No	No	No	No	No	No	No	No	No	No	No	No	No	No	No				No	No		No	No	No	No
Swan Lake WMA	WMA	State	MNDNR	MNDNR	52	Existing	No	No	Not		No	No	No	No	No	No	No	No	No	No	No	No	No	No	No	No	No	No	No	No				No	No		No	No	No	No
Swan Lake WMA	WMA	State	MNDNR	MNDNR	235	Existing	No	No	Not		No	No	No	No	No	No	No	No	No	No	No	No	No	No	No	No	No	No	No	No				No	No		No	No	No	No
Swan Lake WMA	WMA	State	MNDNR	MNDNR	441	Existing	No	No	Not		No	No	No	No	No	No	No	No	No	No	No	No	No	No	No	No	No	No	No	No				No	No		No	No	No	No
Swan Lake WMA	WMA	State	MNDNR	MNDNR	40	Existing	No	No	Not		No	No	No	No	No	No	No	No	No	No	No	No	No	No	No	No	No	No	No	No				No	No		No	No	No	No
Swan Lake WMA	WMA	State	MNDNR	MNDNR	2	Existing	No	No	Not		No	No	No	No	No	No	No	No	No	No	No	No	No	No	No	No	No	No	No	No				No	No		No	No	No	No
Swan Lake WMA	WMA	State	MNDNR	MNDNR	55	Existing	No	No	Not		No	No	No	No	No	No	No	No	No	No	No	No	No	No	No	No	No	No	No	No				No	No		No	No	No	No
Swan Lake WMA	WMA	State	MNDNR	MNDNR	163	Existing	No	No	Not		No	No	No	No	No	No	No	No	No	No	No	No	No	No	No	No	No	No	No	No				No	No		No	No	No	No
Swan Lake WMA	WMA	State	MNDNR	MNDNR	18	Existing	No	No	Not		No	No	No	No	No	No	No	No	No	No	No	No	No	No	No	No	No	No	No	No				No	No		No	No	No	No
Swan Lake WMA	WMA	State	MNDNR	MNDNR	127	Existing	No	No	Not		No	No	No	No	No	No	No	No	No	No	No	No	No	No	No	No	No	No	No	No				No	No		No	No	No	No
Swan Lake WMA	WMA	State	MNDNR	MNDNR	9	Existing	No	No	Not		No	No	No	No	No	No	No	No	No	No	No	No	No	No	No	No	No	No	No	No				No	No		No	No	No	No
Swan Lake WMA	WMA	State	MNDNR	MNDNR	84	Existing	No	No	Not		No	No	No	No	No	No	No	No	No	No	No	No	No	No	No	No	No	No	No	No				No	No		No	No	No	No
Swan Lake WMA	WMA	State	MNDNR	MNDNR	47	Existing	No	No	Not		No	No	No	No	No	No	No	No	No	No	No	No	No	No	No	No	No	No	No	No				No	No		No	No	No	No
Swan Lake WMA	WMA	State	MNDNR	MNDNR	7	Existing	No	No	Not		No	No	No	No	No	No	No	No	No	No	No	No	No	No	No	No	No	No	No	No				No	No		No	No	No	No
Swan Lake WMA	WMA	State	MNDNR	MNDNR	109	Existing	No	No	Not		No	No	No	No	No	No	No	No	No	No	No	No	No	No	No	No	No	No	No	No				No	No		No	No	No	No
Swan Lake WMA	WMA	State	MNDNR	MNDNR	114	Existing	No	No	Not		No	No	No	No	No	No	No	No	No	No	No	No	No	No	No	No	No	No	No	No				No	No		No	No	No	No
Swan Lake WMA	WMA	State	MNDNR	MNDNR	2	Existing	No	No	Not		No	No	No	No	No	No	No	No	No	No	No	No	No	No	No	No	No	No	No	No				No	No		No	No	No	No
Swan Lake WMA	WMA	State	MNDNR	MNDNR	11	Existing	No	No	Not		No	No	No	No	No	No	No	No	No	No	No	No	No	No	No	No	No	No	No	No				No	No		No	No	No	No
Swan Lake WMA	WMA	State	MNDNR	MNDNR	165	Existing	No	No	Not		No	No	No	No	No	No	No	No	No	No	No	No	No	No	No	No	No	No	No	No				No	No		No	No	No	No
Swan Lake WMA	WMA	State	MNDNR	MNDNR	294	Existing	No	No	Not		No	No	No	No	No	No	No	No	No	No	No	No	No	No	No	No	No	No	No	No				No	No		No	No	No	No
Swan Lake WMA	WMA	State	MNDNR	MNDNR	8	Existing	No	No	Not		No	No	No	No	No	No	No	No	No	No	No	No	No	No	No	No	No	No	No	No				No	No		No	No	No	No
Swan Lake WMA	WMA	State	MNDNR	MNDNR	40	Existing	No	No	Not		No	No	No	No	No	No	No	No	No	No	No	No	No	No	No	No	No	No	No	No				No	No		No	No	No	No
Swan Lake WMA	WMA	State	MNDNR	MNDNR	113	Existing	No	No	Not		No	No	No	No	No	No	No	No	No	No	No	No	No	No	No	No	No	No	No	No				No	No		No	No	No	No
Swan Lake WMA	WMA	State	MNDNR	MNDNR	116	Existing	No	No	Not		No	No	No	No	No	No	No	No	No	No	No	No	No	No	No	No	No	No	No	No				No	No		No	No	No	No
Regionally Significant Lands																																								
Kiwanis Recreation Area	Regional Park	City	Mankato	Mankato	107	Existing	No	No	No		Yes	No	No	No	No	No	No	No	No	No	No	No	No	No	No	No	No	Yes	Yes	Yes	No	River	No	No	Yes	No	Yes	Yes	No	No
Riverside Park	Regional Park	City	Saint Peter	Saint Peter	295	Existing	Yes	Yes	Yes		Yes	Unkn	Yes	No	No	No	No	No	No	No	No	No	Unk	No	No	No	No	Unkn	Unk	No	Beach	River	No	No	Yes	No	Yes	Unk	No	No
Seven Mile Creek County Park	Regional Park	County	Nicollet County	Nicollet County	628	Existing	No	Unk	Unk		Yes	No	No	No	No	No	No	No	No	No	No	No	No	No	No	No	No	Yes	Yes	No	Beach	River	No	No	Yes	Yes	Yes	Unk	No	No
Traverse Des Sioux Park	Regional Park	City	Saint Peter	Saint Peter	417	Existing	Yes	Yes	Yes		Yes	Unkn	Yes	No	No	No	No	No	No	No	No	No	Unk	No	No	No	No	Unkn	Unk	No	Beach	River	No	No	Yes	No	Yes	Unk	No	No
Local Lands																																								
Beson Park	Park	City	North Mankato		72	Existing	No	No	No		Yes	Yes	No	No	No	No	No	No	No	No	No	No	No	No	No	No	No	Unkn	Yes	Unk	No	Not A	Not	Not	Not	Unk	Yes	Unk	No	No
Bluff Park	Park	City	North Mankato	North Mankato	16	Existing	No	No	Unk		No	Not	No	No	No	No	No	No	No	No	No	No	No	No	No	No	No	No	No	No			No	No	No	No	Yes	Yes	No	No
Bluff Park	Park	City	North Mankato	North Mankato	35	Existing	No	No	Unk		No	Not	No	No	No	No	No	No	No	No	No	No	No	No	No	No	No	No	No	No			No	No	No	No	Yes	Yes	No	No
Hiniker Pond Park	Park	City	North Mankato	North Mankato	35	Existing	No	No	Unk		No	No	No	No	No	No	No	No	No	No	No	No	No	No	No	No	No	Unkn	Unk	Unk			Unk	Unk	Unk	Unk	Yes	Unk	Unk	Unk
Hiniker Pond Park	Park	City	North Mankato	North Mankato	31	Existing	No	No	Unk		No	No	No	No	No	No	No	No	No	No	No	No	No	No	No	No	No	Unkn	Unk	Unk			Unk	Unk	Unk	Unk	Yes	Unk	Unk	Unk
River Bottom Property		County	LSC		25	Existing	No	No	No		No	Not	No	No	No	No	No	No	No	No	No	No	No	No	No	No	No	Unkn	Unk	No	Unkno	River	Unk	Unk	Yes	Unk	Unk	Unk	No	No
Riverview Park	Park	City	North Mankato	North Mankato	23	Existing	No	No	Unk		No	Not	No	No	No	No	No	No	No	No	No	No	No	No	No	No	No	Yes	Unk	No		River	No	No	No	No	Yes	Yes	No	No
Spring Lake Park	Park	City	North Mankato	North Mankato	74	Existing	No	No	Unk		No	Not	No	No	No	No	No	No	No	No	No	No	No	No	No	No	No	Yes	Unk	No	Beach	Lake	No	No	No	Yes	Yes	Yes	No	No

Nicollet

MNPaT Database - Trails (draft 1.15.2011)

trail_name	status	owner_type	owner	maint_by	lmiles	fee	permit	activfee	surf_type	use_hike	use_hwt	use_bike	use_mntbk	use_inlnsk	use_horse	use_xski	use_skski	use_skjrg	use_snomo	use_atv1	use_atv2	use_ohm	use_orv	use_mwtcft	use_nwtcft	adjoinstrl:	parking:	toilet:	visitorcen:	equiprntl:
State Trails																														
Casey Jones	Planned	State	MNDNR	MNDNR	1	Unknown		Unknown	Unknown	No	No	No	No	No	No	No	No	No	No	No	No	No	No	No	No		No	No	No	No
Minnesota River	Existing	State	MNDNR	MNDNR	43	Unknown		Unknown	Water	No	No	No	No	No	No	No	No	No	No	No	No	No	No	No	Yes		No	No	No	No
Upper Valley Trail	Existing	State	Fort Ridgely State Park	Fort Ridgely State Park	1	Unknown	Yes	Unknown	Natural Soil no imp	Yes	No	No	No	No	Yes	No	No	No	Yes	No	No	No	No	No	No		No	No	No	No
Local Trails																														
Proposed Minnesota River State Trail Optioins	Proposed	City			1	No	No	No	Asphalt	Yes	No	Yes	No	Yes	No	No	No	No	No	No	No	No	No	No	No		No	No	No	No

Minnesota's Network of Parks & Trails: Inventory

Nobles County South Region January 15, 2011

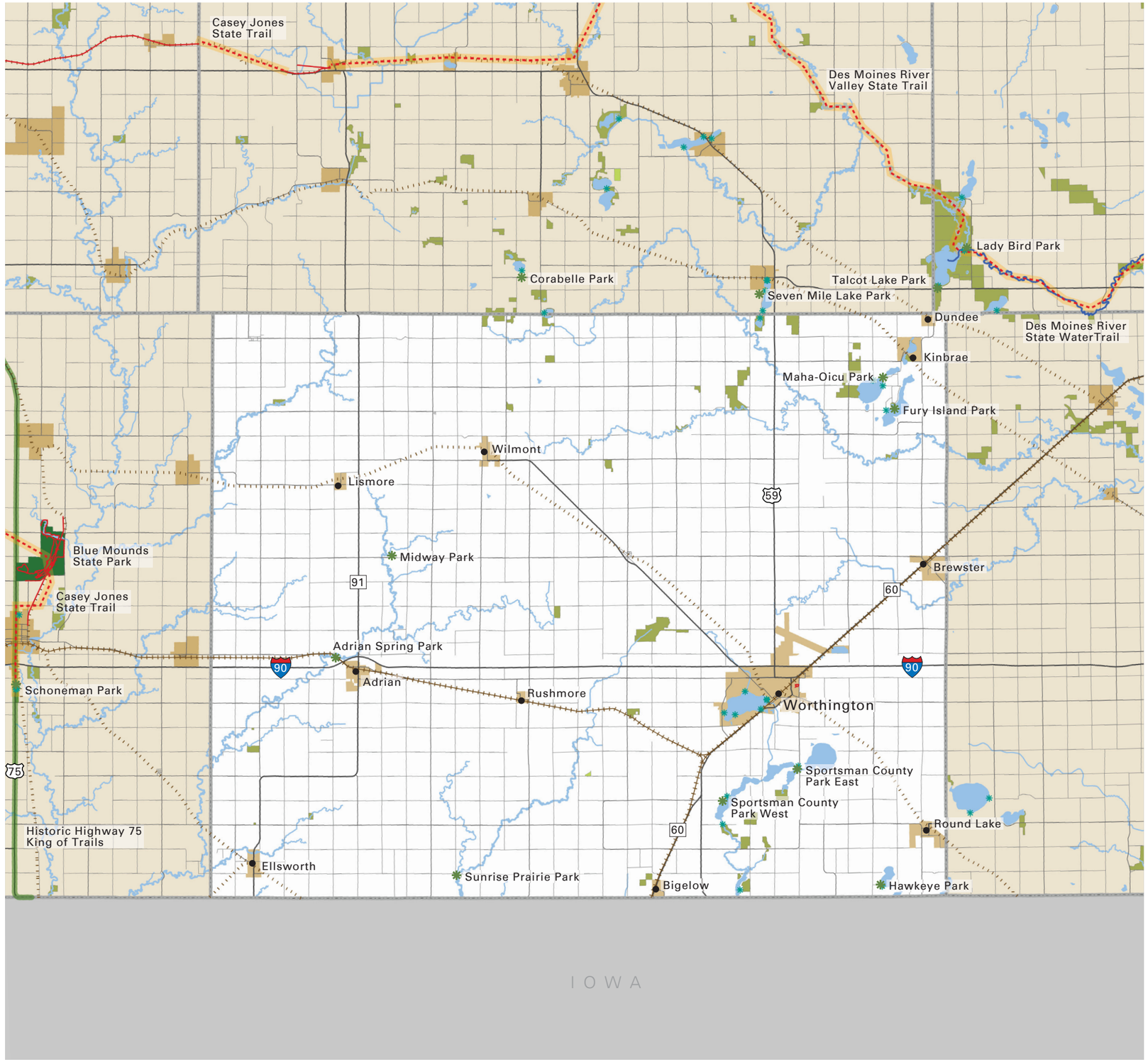

CENTER FOR CHANGING LANDSCAPES

COLLEGE OF DESIGN
Department of Forest Resources
College of Food, Agricultural and Natural Resource Sciences
UNIVERSITY OF MINNESOTA

Project Contact Information
Mary Vogel, Co-Director
e: vogel001@umn.edu
p: 612-626-7417

map feedback: ccl@umn.edu

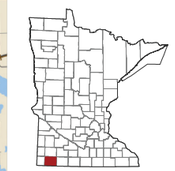

Nobles County

- Federal Forest
- Federal Park
- State Park, Rec Area, Wayside
- State Forest
- DNR WMA
- DNR SNA
- Tribal Land
- Regionally Significant Park
- Planned / Proposed Regionally Significant Park
- Local Park
- Planned / Proposed Local Park
- Legacy Funding 2009 & 2010
- Municipality
- Water
- Public Water Access
- Active Railroad
- Abandoned Railroad
- Scenic Byways
- OHV Trail
- Trail
- Planned Trail
- Proposed Trail
- State Water Trail

0 1 2 3 5 miles

N

Planned: A park or trail has been adopted by an official unit. The boundaries and/or alignment may not be identified. Example: a legislatively authorized trail. **Proposed:** A park or trail has been discussed by a group or groups, but has no official status.

Nobles

MNPaT Database - Lands (draft 1.15.2011)

park_ name	park_ type	owner_ type	owner	maint_ by	Acres	status	fee	permit	activfee	adjoinstrl	trls	trls_ paved	cmp_ drvin	cmp_ bp	cmp_ walkin	cmp_ bikein	cmp_ watacc	cmp_ cartin	cmp_ horse	cmp_ elec	cmp_ puthru	cmp_ season	cmp_ ada	cmp_ rv	cmp_ grp	cmp_ cbns	cmp_ cbn	picnic	picshltop	picshelter	swim	fishshore	fishpier	wataccin	wataccin	playgrnd	parking	toilet	visitorcen	equipmtl
State Lands																																								
Aid-pit WMA	WMA	State	MNDNR	MNDNR	5	Existing	No	No	Not		No	No	No	No	No	No	No	No	No	No	No	No	No	No	No	No	No	No	No	No				No	No		No	No	No	No
Bigelow WMA	WMA	State	MNDNR	MNDNR	82	Existing	No	No	Not		No	No	No	No	No	No	No	No	No	No	No	No	No	No	No	No	No	No	No	No				No	No		No	No	No	No
Bluebird Prairie WMA	WMA	State	MNDNR	MNDNR	78	Existing	No	No	Not		No	No	No	No	No	No	No	No	No	No	No	No	No	No	No	No	No	No	No	No				No	No		No	No	No	No
Champepedan WMA	WMA	State	MNDNR	MNDNR	81	Existing	No	No	Not		No	No	No	No	No	No	No	No	No	No	No	No	No	No	No	No	No	No	No	No				No	No		No	No	No	No
Compass Prairie SNA	SNA	State	MNDNR	MNDNR	19	Existing	No	No	Not		No	No	No	No	No	No	No	No	No	No	No	No	No	No	No	No	No	No	No	No				No	No		No	No	No	No
County Line WMA	WMA	State	MNDNR	MNDNR	107	Existing	No	No	Not		No	No	No	No	No	No	No	No	No	No	No	No	No	No	No	No	No	No	No	No				No	No		No	No	No	No
Dewald WMA	WMA	State	MNDNR	MNDNR	16	Existing	No	No	Not		No	No	No	No	No	No	No	No	No	No	No	No	No	No	No	No	No	No	No	No				No	No		No	No	No	No
Eagle Lake WMA	WMA	State	MNDNR	MNDNR	52	Existing	No	No	Not		No	No	No	No	No	No	No	No	No	No	No	No	No	No	No	No	No	No	No	No				No	No		No	No	No	No
Einck WMA	WMA	State	MNDNR	MNDNR	50	Existing	No	No	Not		No	No	No	No	No	No	No	No	No	No	No	No	No	No	No	No	No	No	No	No				No	No		No	No	No	No
Ells-pit WMA	WMA	State	MNDNR	MNDNR	5	Existing	No	No	Not		No	No	No	No	No	No	No	No	No	No	No	No	No	No	No	No	No	No	No	No				No	No		No	No	No	No
Fenmont WMA	WMA	State	MNDNR	MNDNR	167	Existing	No	No	Not		No	No	No	No	No	No	No	No	No	No	No	No	No	No	No	No	No	No	No	No				No	No		No	No	No	No
Fred Hoffenkamp WMA	WMA	State	MNDNR	MNDNR	87	Existing	No	No	Not		No	No	No	No	No	No	No	No	No	No	No	No	No	No	No	No	No	No	No	No				No	No		No	No	No	No
Fulda WMA	WMA	State	MNDNR	MNDNR	157	Existing	No	No	Not		No	No	No	No	No	No	No	No	No	No	No	No	No	No	No	No	No	No	No	No				No	No		No	No	No	No
Fury WMA	WMA	State	MNDNR	MNDNR	26	Existing	No	No	Not		No	No	No	No	No	No	No	No	No	No	No	No	No	No	No	No	No	No	No	No				No	No		No	No	No	No
Groth WMA	WMA	State	MNDNR	MNDNR	73	Existing	No	No	Not		No	No	No	No	No	No	No	No	No	No	No	No	No	No	No	No	No	No	No	No				No	No		No	No	No	No
Groth WMA	WMA	State	MNDNR	MNDNR	23	Existing	No	No	Not		No	No	No	No	No	No	No	No	No	No	No	No	No	No	No	No	No	No	No	No				No	No		No	No	No	No
Herlein-Boote WMA	WMA	State	MNDNR	MNDNR	561	Existing	No	No	Not		No	No	No	No	No	No	No	No	No	No	No	No	No	No	No	No	No	No	No	No				No	No		No	No	No	No
James Willey WMA	WMA	State	MNDNR	MNDNR	138	Existing	No	No	Not		No	No	No	No	No	No	No	No	No	No	No	No	No	No	No	No	No	No	No	No				No	No		No	No	No	No
John Erickson WMA	WMA	State	MNDNR	MNDNR	122	Existing	No	No	Not		No	No	No	No	No	No	No	No	No	No	No	No	No	No	No	No	No	No	No	No				No	No		No	No	No	No
Kinbrae WMA	WMA	State	MNDNR	MNDNR	45	Existing	No	No	Not		No	No	No	No	No	No	No	No	No	No	No	No	No	No	No	No	No	No	No	No				No	No		No	No	No	No
Kinbrae WMA	WMA	State	MNDNR	MNDNR	63	Existing	No	No	Not		No	No	No	No	No	No	No	No	No	No	No	No	No	No	No	No	No	No	No	No				No	No		No	No	No	No
Lake Bella WMA	WMA	State	MNDNR	MNDNR	18	Existing	No	No	Not		No	No	No	No	No	No	No	No	No	No	No	No	No	No	No	No	No	No	No	No				No	No		No	No	No	No
Lake Bella WMA	WMA	State	MNDNR	MNDNR	89	Existing	No	No	Not		No	No	No	No	No	No	No	No	No	No	No	No	No	No	No	No	No	No	No	No				No	No		No	No	No	No
Lambert Heikes WMA	WMA	State	MNDNR	MNDNR	31	Existing	No	No	Not		No	No	No	No	No	No	No	No	No	No	No	No	No	No	No	No	No	No	No	No				No	No		No	No	No	No
Lambert Prairie WMA	WMA	State	MNDNR	MNDNR	82	Existing	No	No	Not		No	No	No	No	No	No	No	No	No	No	No	No	No	No	No	No	No	No	No	No				No	No		No	No	No	No
Lambert Prairie WMA	WMA	State	MNDNR	MNDNR	4	Existing	No	No	Not		No	No	No	No	No	No	No	No	No	No	No	No	No	No	No	No	No	No	No	No				No	No		No	No	No	No
Lone Tree WMA	WMA	State	MNDNR	MNDNR	319	Existing	No	No	Not		No	No	No	No	No	No	No	No	No	No	No	No	No	No	No	No	No	No	No	No				No	No		No	No	No	No
Lone Tree WMA	WMA	State	MNDNR	MNDNR	164	Existing	No	No	Not		No	No	No	No	No	No	No	No	No	No	No	No	No	No	No	No	No	No	No	No				No	No		No	No	No	No
Peterson WMA	WMA	State	MNDNR	MNDNR	112	Existing	No	No	Not		No	No	No	No	No	No	No	No	No	No	No	No	No	No	No	No	No	No	No	No				No	No		No	No	No	No
Peterson WMA	WMA	State	MNDNR	MNDNR	109	Existing	No	No	Not		No	No	No	No	No	No	No	No	No	No	No	No	No	No	No	No	No	No	No	No				No	No		No	No	No	No
Pheasant Run WMA	WMA	State	MNDNR	MNDNR	32	Existing	No	No	Not		No	No	No	No	No	No	No	No	No	No	No	No	No	No	No	No	No	No	No	No				No	No		No	No	No	No
Scheuring WMA	WMA	State	MNDNR	MNDNR	37	Existing	No	No	Not		No	No	No	No	No	No	No	No	No	No	No	No	No	No	No	No	No	No	No	No				No	No		No	No	No	No
Schweigert WMA	WMA	State	MNDNR	MNDNR	219	Existing	No	No	Not		No	No	No	No	No	No	No	No	No	No	No	No	No	No	No	No	No	No	No	No				No	No		No	No	No	No
Sherwood WMA	WMA	State	MNDNR	MNDNR	82	Existing	No	No	Not		No	No	No	No	No	No	No	No	No	No	No	No	No	No	No	No	No	No	No	No				No	No		No	No	No	No
Stable Banks WMA	WMA	State	MNDNR	MNDNR	48	Existing	No	No	Not		No	No	No	No	No	No	No	No	No	No	No	No	No	No	No	No	No	No	No	No				No	No		No	No	No	No
Swessinger WMA	WMA	State	MNDNR	MNDNR	69	Existing	No	No	Not		No	No	No	No	No	No	No	No	No	No	No	No	No	No	No	No	No	No	No	No				No	No		No	No	No	No
Wachter WMA	WMA	State	MNDNR	MNDNR	86	Existing	No	No	Not		No	No	No	No	No	No	No	No	No	No	No	No	No	No	No	No	No	No	No	No				No	No		No	No	No	No
West Graham WMA	WMA	State	MNDNR	MNDNR	301	Existing	No	No	Not		No	No	No	No	No	No	No	No	No	No	No	No	No	No	No	No	No	No	No	No				No	No		No	No	No	No
West Graham WMA	WMA	State	MNDNR	MNDNR	205	Existing	No	No	Not		No	No	No	No	No	No	No	No	No	No	No	No	No	No	No	No	No	No	No	No				No	No		No	No	No	No
Local Lands																																								
Adrian Lower Park	Park	County	Nobles County		34	Existing	No	No	No		No	Not	No	No	No	No	No	No	No	No	No	No	No	No	No	No	No	Yes	No	No	Not A	Not A	Not	Not	Not	No	Yes	Unk		
Maha-Oicu County Park	Park				46	Existing	No	Yes	Yes		Yes	No	Yes	No	No	No	No	No	No	Yes	Unk	Yes	No	Yes	No	No	Yes	Yes	Yes	No	Beach	Lake	No	Yes	Yes	No	Yes	Yes	No	No
Midway County Park	Park				92	Existing	No	No	No		No	Not	No	No	No	No	No	No	No	No	No	No	No	No	No	No	No	No	No	No			No	Not	Not	No	Yes	Unk	No	No
Sunrise Prairie County Park	Park				18	Existing	No	No	No		No	Not	No	No	No	No	No	No	No	No	No	No	No	No	No	No	No	No	No	No			Not	Not	Not	No	No	Unk	No	No

Nobles

MNPaT Database - Trails (draft 1.15.2011)

trail_ name	status	owner_ type	owner	maint_ by	lmiles	fee	permit	activfee	surf_ type	use_ hike	use_ hwt	use_ bike	use_ mntbk	use_ inlnsk	use_ horse	use_ xski	use_ skski	use_ skjrg	use_ snomo	use_ atv1	use_ atv2	use_ ohm	use_ orv	use_ mwtcft	use_ nwtcft	adjoinstrl:	parking:	toilet:	visitorcen:	equiprntl:
NO TRAILS IN DATABASE					1																									

Minnesota's Network of Parks & Trails: Inventory

Norman County Northwest Region January 15, 2011

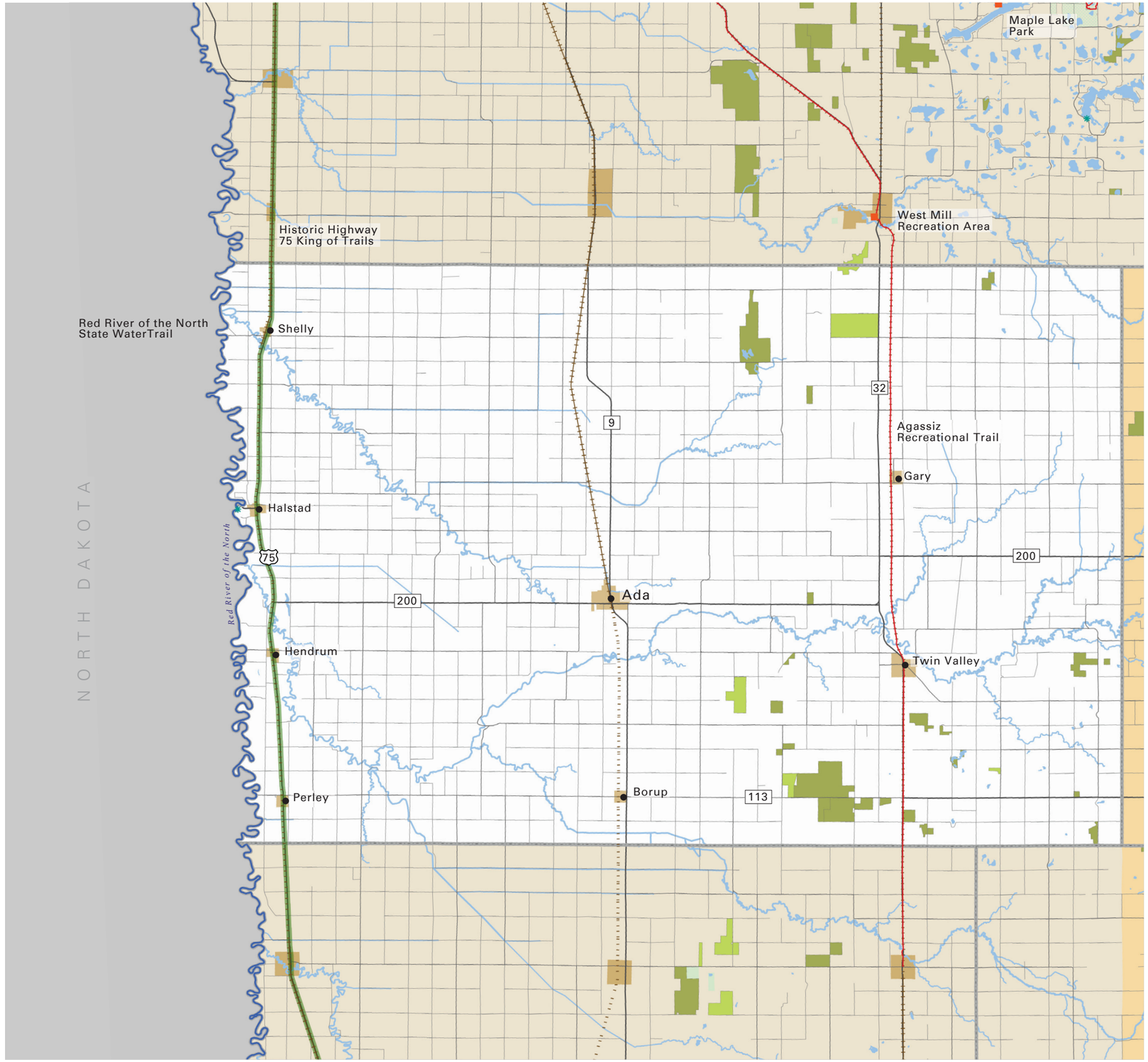

CENTER FOR CHANGING LANDSCAPES

COLLEGE OF DESIGN
Department of Forest Resources
College of Food, Agricultural and Natural Resource Sciences
UNIVERSITY OF MINNESOTA

Project Contact Information
Mary Vogel, Co-Director
e: vogel001@umn.edu
p: 612-626-7417

map feedback: ccl@umn.edu

- Federal Forest
- Federal Park
- State Park, Rec Area, Wayside
- State Forest
- DNR WMA
- DNR SNA
- Tribal Land
- Regionally Significant Park
- Planned / Proposed Regionally Significant Park
- Local Park
- Planned / Proposed Local Park
- Legacy Funding 2009 & 2010
- Municipality
- Water
- Public Water Access
- Active Railroad
- Abandoned Railroad
- Scenic Byways
- OHV Trail
- Trail
- Planned Trail
- Proposed Trail
- State Water Trail

0 1 2 3 5 miles

N

Planned: A park or trail has been adopted by an official unit. The boundaries and/or alignment may not be identified. Example: a legislatively authorized trail. **Proposed:** A park or trail has been discussed by a group or groups, but has no official status.

Norman

MNPaT Database - Lands (draft 1.15.2011)

park_ name	park_ type	owner_ type	owner	maint_ by	Acres	status	fee	permit	activfee	adjoinstrl	trls	trls_ paved	cmp_ drvin	cmp_ bp	cmp_ walkin	cmp_ bikein	cmp_ watacc	cmp_ cartin	cmp_ horse	cmp_ elec	cmp_ puthru	cmp_ season	cmp_ ada	cmp_ rv	cmp_ grp	cmp_ cbns	cmp_ cbn	picnic	picshelter	picshelter	swim	fishshore	fishpier	wataccin	wataccin	playgrnd	parking	toilet	visitorcen	equipmtl
State Lands																																								
Agassiz Dunes SNA	SNA	State	MNDNR	MNDNR	150	Existing	No	No	Not		No	No	No	No	No	No	No	No	No	No	No	No	No	No	No	No	No	No	No	No				No	No		No	No	No	No
Agassiz-Nelson WMA	WMA	State	MNDNR	MNDNR	118	Existing	No	No	Not		No	No	No	No	No	No	No	No	No	No	No	No	No	No	No	No	No	No	No	No				No	No		No	No	No	No
Agassiz-Olson WMA	WMA	State	MNDNR	MNDNR	1,532	Existing	No	No	Not		No	No	No	No	No	No	No	No	No	No	No	No	No	No	No	No	No	No	No	No				No	No		No	No	No	No
Cupido WMA	WMA	State	MNDNR	MNDNR	236	Existing	No	No	Not		No	No	No	No	No	No	No	No	No	No	No	No	No	No	No	No	No	No	No	No				No	No		No	No	No	No
Dalby WMA	WMA	State	MNDNR	MNDNR	117	Existing	No	No	Not		No	No	No	No	No	No	No	No	No	No	No	No	No	No	No	No	No	No	No	No				No	No		No	No	No	No
Faith WMA	WMA	State	MNDNR	MNDNR	419	Existing	No	No	Not		No	No	No	No	No	No	No	No	No	No	No	No	No	No	No	No	No	No	No	No				No	No		No	No	No	No
Frenchman's Bluff SNA	SNA	State	MNDNR	MNDNR	48	Existing	No	No	Not		No	No	No	No	No	No	No	No	No	No	No	No	No	No	No	No	No	No	No	No				No	No		No	No	No	No
Home WMA	WMA	State	MNDNR	MNDNR	95	Existing	No	No	Not		No	No	No	No	No	No	No	No	No	No	No	No	No	No	No	No	No	No	No	No				No	No		No	No	No	No
Ida WMA	WMA	State	MNDNR	MNDNR	82	Existing	No	No	Not		No	No	No	No	No	No	No	No	No	No	No	No	No	No	No	No	No	No	No	No				No	No		No	No	No	No
Moccasin WMA	WMA	State	MNDNR	MNDNR	185	Existing	No	No	Not		No	No	No	No	No	No	No	No	No	No	No	No	No	No	No	No	No	No	No	No				No	No		No	No	No	No
Neal WMA	WMA	State	MNDNR	MNDNR	1,671	Existing	No	No	Not		No	No	No	No	No	No	No	No	No	No	No	No	No	No	No	No	No	No	No	No				No	No		No	No	No	No
Neal WMA	WMA	State	MNDNR	MNDNR	2	Existing	No	No	Not		No	No	No	No	No	No	No	No	No	No	No	No	No	No	No	No	No	No	No	No				No	No		No	No	No	No
Prairie Smoke Dunes SNA	SNA	State	MNDNR	MNDNR	1,248	Existing	No	No	Not		No	No	No	No	No	No	No	No	No	No	No	No	No	No	No	No	No	No	No	No				No	No		No	No	No	No
Ranum WMA	WMA	State	MNDNR	MNDNR	183	Existing	No	No	Not		No	No	No	No	No	No	No	No	No	No	No	No	No	No	No	No	No	No	No	No				No	No		No	No	No	No
Rockwell WMA	WMA	State	MNDNR	MNDNR	210	Existing	No	No	Not		No	No	No	No	No	No	No	No	No	No	No	No	No	No	No	No	No	No	No	No				No	No		No	No	No	No
Sandpiper Prairie SNA	SNA	State	MNDNR	MNDNR	553	Existing	No	No	Not		No	No	No	No	No	No	No	No	No	No	No	No	No	No	No	No	No	No	No	No				No	No		No	No	No	No
Syre WMA	WMA	State	MNDNR	MNDNR	355	Existing	No	No	Not		No	No	No	No	No	No	No	No	No	No	No	No	No	No	No	No	No	No	No	No				No	No		No	No	No	No
Twin Valley Prairie SNA	SNA	State	MNDNR	MNDNR	250	Existing	No	No	Not		No	No	No	No	No	No	No	No	No	No	No	No	No	No	No	No	No	No	No	No				No	No		No	No	No	No
Twin Valley Prairie SNA	SNA	State	MNDNR	MNDNR	2	Existing	No	No	Not		No	No	No	No	No	No	No	No	No	No	No	No	No	No	No	No	No	No	No	No				No	No		No	No	No	No
Twin Valley WMA	WMA	State	MNDNR	MNDNR	919	Existing	No	No	Not		No	No	No	No	No	No	No	No	No	No	No	No	No	No	No	No	No	No	No	No				No	No		No	No	No	No
Vangsness WMA	WMA	State	MNDNR	MNDNR	325	Existing	No	No	Not		No	No	No	No	No	No	No	No	No	No	No	No	No	No	No	No	No	No	No	No				No	No		No	No	No	No

Norman

MNPaT Database - Trails (draft 1.15.2011)

trail_ name	status	owner_ type	owner	maint_ by	lmiles	fee	permit	activfee	surf_ type	use_ hike	use_ hwt	use_ bike	use_ mntbk	use_ inlnsk	use_ horse	use_ xski	use_ skski	use_ skjrg	use_ snomo	use_ atv1	use_ atv2	use_ ohm	use_ orv	use_ mwtcft	use_ nwtcft	adjoinstrl:	parking:	toilet:	visitorcen:	equiprntl:
State Trails																														
Red River of the North	Existing	State	MNDNR	MNDNR	31	Unknown		Unknown	Water	No	No	No	No	No	No	No	No	No	No	No	No	No	No	No	Yes		No	No	No	No
Regionally Significant Trails																														
Agassiz Recreation Trail	Existing				24	No	No	No	Natural Soil no imp	Yes	No	No	Yes	No	Yes	Unkno	Unkno	Unkno	Yes	Yes	No	No	No	Not Ap	Not Ap		No	No	Not Ap	No

Minnesota's Network of Parks & Trails: Inventory

Olmsted County South Region January 15, 2011

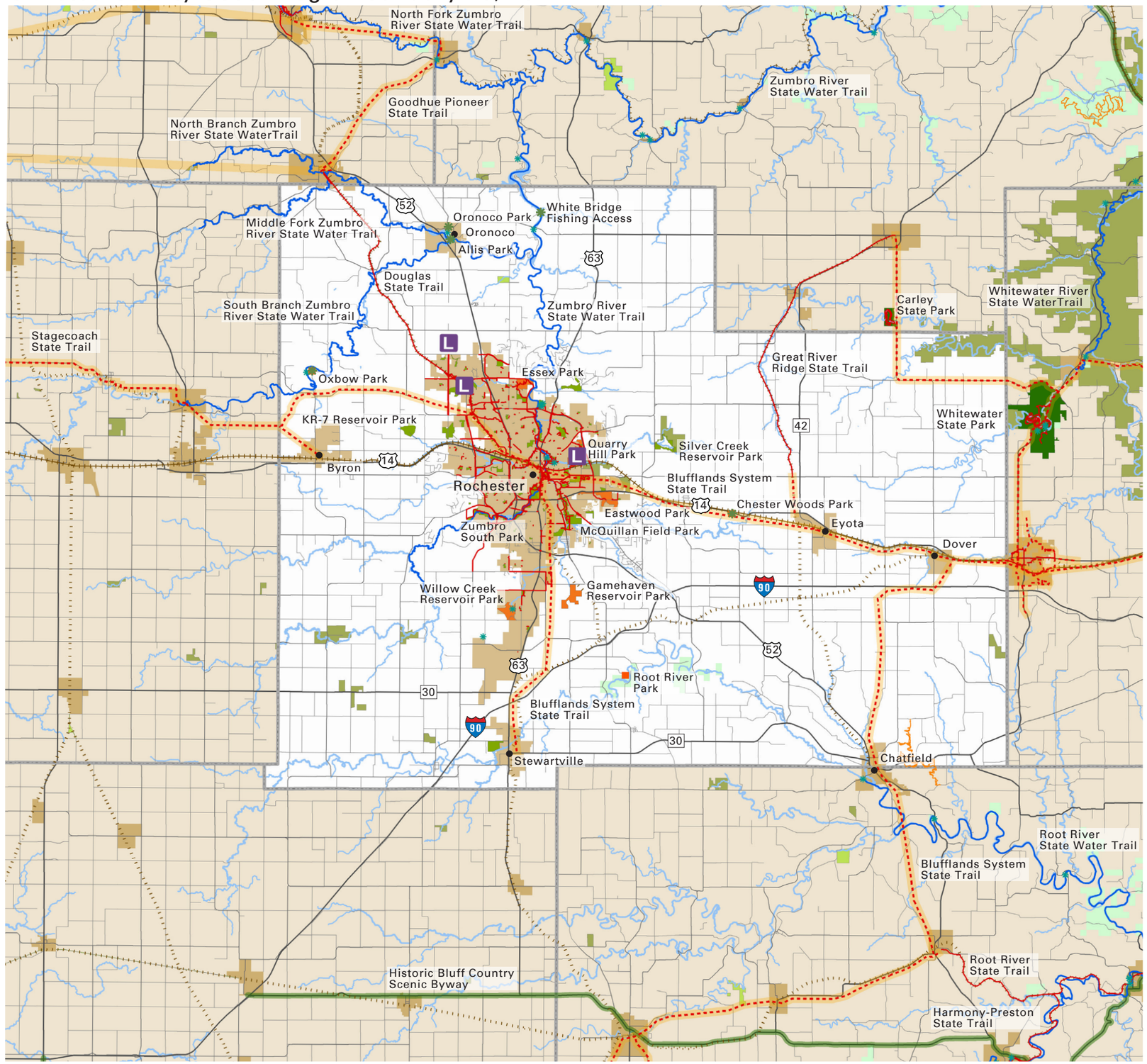

CENTER FOR CHANGING LANDSCAPES

COLLEGE OF DESIGN
Department of Forest Resources
College of Food, Agricultural and Natural Resource Sciences
UNIVERSITY OF MINNESOTA

Project Contact Information
Mary Vogel, Co-Director
e: vogel001@umn.edu
p: 612-626-7417

map feedback: ccl@umn.edu

- Federal Forest
- Federal Park
- State Park, Rec Area, Wayside
- State Forest
- DNR WMA
- DNR SNA
- Tribal Land
- Regionally Significant Park
- Planned / Proposed Regionally Significant Park
- Local Park
- Planned / Proposed Local Park
- Legacy Funding 2009 & 2010
- Municipality
- Water
- Public Water Access
- Active Railroad
- Abandoned Railroad
- Scenic Byways
- OHV Trail
- Trail
- Planned Trail
- Proposed Trail
- State Water Trail

0 1 2 3 5 miles

N

Planned: A park or trail has been adopted by an official unit. The boundaries and/or alignment may not be identified. Example: a legislatively authorized trail. **Proposed:** A park or trail has been discussed by a group or groups, but has no official status.

Olmsted

MNPaT Database - Lands (draft 1.15.2011)

park_ name	park_ type	owner_ type	owner	maint_ by	Acres	status	fee	permit	activfee	adjoinstrl	trls	trls_ paved	cmp_ drvin	cmp_ bp	cmp_ walkin	cmp_ bikein	cmp_ wataccs	cmp_ carlin	cmp_ horse	cmp_ elec	cmp_ puthru	cmp_ season	cmp_ ada	cmp_ rv	cmp_ grp	cmp_ cbns	cmp_ cbn	picnic	picshellop	picshellen	swim	fishshore	fishpier	wataccln	wataccln	playgrnd	parking	toilet	visitorcen	equipmnt
State Lands																																								
Eastside WMA	WMA	State	MNDNR	MNDNR	119	Existing	No	No	Not		No	No	No	No	No	No	No	No	No	No	No	No	No	No	No	No	No	No	No	No				No	No		No	No	No	No
Gordon W Yeager WMA	WMA	State	MNDNR	MNDNR	38	Existing	No	No	Not		No	No	No	No	No	No	No	No	No	No	No	No	No	No	No	No	No	No	No	No				No	No		No	No	No	No
Gordon W Yeager WMA	WMA	State	MNDNR	MNDNR	10	Existing	No	No	Not		No	No	No	No	No	No	No	No	No	No	No	No	No	No	No	No	No	No	No	No				No	No		No	No	No	No
Gordon W Yeager WMA	WMA	State	MNDNR	MNDNR	33	Existing	No	No	Not		No	No	No	No	No	No	No	No	No	No	No	No	No	No	No	No	No	No	No	No				No	No		No	No	No	No
Gordon W Yeager WMA	WMA	State	MNDNR	MNDNR	159	Existing	No	No	Not		No	No	No	No	No	No	No	No	No	No	No	No	No	No	No	No	No	No	No	No				No	No		No	No	No	No
Haverhill WMA	WMA	State	MNDNR	MNDNR	398	Existing	No	No	Not		No	No	No	No	No	No	No	No	No	No	No	No	No	No	No	No	No	No	No	No				No	No		No	No	No	No
High Forest WMA	WMA	State	MNDNR	MNDNR	69	Existing	No	No	Not		No	No	No	No	No	No	No	No	No	No	No	No	No	No	No	No	No	No	No	No				No	No		No	No	No	No
Keller WMA	WMA	State	MNDNR	MNDNR	196	Existing	No	No	Not		No	No	No	No	No	No	No	No	No	No	No	No	No	No	No	No	No	No	No	No				No	No		No	No	No	No
Marian Marshall WMA	WMA	State	MNDNR	MNDNR	59	Existing	No	No	Not		No	No	No	No	No	No	No	No	No	No	No	No	No	No	No	No	No	No	No	No				No	No		No	No	No	No
Nelson Fen WMA	WMA	State	MNDNR	MNDNR	79	Existing	No	No	Not		No	No	No	No	No	No	No	No	No	No	No	No	No	No	No	No	No	No	No	No				No	No		No	No	No	No
Oronoco Prairie SNA	SNA	State	MNDNR	MNDNR	79	Existing	No	No	Not		No	No	No	No	No	No	No	No	No	No	No	No	No	No	No	No	No	No	No	No				No	No		No	No	No	No
R J D Memorial Hardwood	Forest	State	MNDNR	MNDNR	34,301	Existing					Yes	No	No	Yes	No	No	Yes	No	No	No	No	No	No	No	No	No	No	Yes	Yes	No	No	No	No	No	Yes	No	No	No	Yes	Yes
Rock Dell WMA	WMA	State	MNDNR	MNDNR	494	Existing	No	No	Not		No	No	No	No	No	No	No	No	No	No	No	No	No	No	No	No	No	No	No	No				No	No		No	No	No	No
Schumann WMA	WMA	State	MNDNR	MNDNR	92	Existing	No	No	Not		No	No	No	No	No	No	No	No	No	No	No	No	No	No	No	No	No	No	No	No				No	No		No	No	No	No
South Fork Zumbro River WMA	WMA	State	MNDNR	MNDNR	13	Existing	No	No	Not		No	No	No	No	No	No	No	No	No	No	No	No	No	No	No	No	No	No	No	No				No	No		No	No	No	No
Suess WMA	WMA	State	MNDNR	MNDNR	54	Existing	No	No	Not		No	No	No	No	No	No	No	No	No	No	No	No	No	No	No	No	No	No	No	No				No	No		No	No	No	No
Vermilya WMA	WMA	State	MNDNR	MNDNR	197	Existing	No	No	Not		No	No	No	No	No	No	No	No	No	No	No	No	No	No	No	No	No	No	No	No				No	No		No	No	No	No
Whitewater WMA	WMA	State	MNDNR	MNDNR	1,806	Existing	No	No	Not		No	No	No	No	No	No	No	No	No	No	No	No	No	No	No	No	No	No	No	No				No	No		No	No	No	No
Regionally Significant Lands																																								
Chester Woods Park	Regional Park	County			1,380	Existing	No	No	No		No	No	No	No	No	No	No	No	No	No	No	No	No	No	No	No	No	Yes	No	No	Beach	Pond	No	Yes	Yes	No	Yes	No	No	No
Eastwood	Regional Park	City			188	Existing	No	No	Yes		Yes	No	No	No	No	No	No	No	No	No	No	No	No	No	No	No	No	Yes	Yes	No	No	No	No	No	No	Yes	Yes	No	No	No
Essex	Regional Park	City			160	Existing	No	No	Yes		Yes	Yes	No	No	No	No	No	No	No	No	No	No	No	No	No	No	No	Yes	Yes	No	No	No	No	No	No	Yes	Yes	Yes	No	No
Gamehaven Reservoir	Regional Park	City			230	Existing	No	No	No		Yes	No	No	No	No	No	No	No	No	No	No	No	No	No	No	No	No	Yes	No	No	No	River	No	No	No	No	Yes	No	No	No
Oxbow Park	Regional Park	County			624	Existing	No	No	No		No	No	No	No	No	No	No	No	No	No	No	No	No	No	No	No	No	No	No	No	No	No	No	No	No	No	Yes	No	No	No
Quarry Hill	Regional Park	City			302	Existing	No	No	Yes		Yes	Yes	No	No	No	No	No	No	No	No	No	No	No	No	No	No	No	Yes	Yes	No	No	No	No	Yes	Yes	Yes	Yes	Yes	Yes	Yes
Root River Park (Fritz Acquisition)	Regional Park	County			90	Planned	No	No	No		No	No	No	No	No	No	No	No	No	No	No	No	No	No	No	No	No	No	No	No	No	No	No	No	No	No	Yes	No	No	No
Willow Creek Reservoir	Regional Park	City			195	Existing	No	No	No		Yes	No	No	No	No	No	No	No	No	No	No	No	No	No	No	No	No	No	No	No	No	Pond	No	No	No	No	Yes	No	No	No
Local Lands																																								
Bear Cave Park	Park	City	Stewartville	Stewartville	131	Existing	No	No	No		Yes	No	No	No	No	No	No	No	No	No	No	No	No	No	No	No	No	Yes	No	No	No	No	No	No	No	No	Yes	No	No	No
Bear Creek	Park				110	Existing	No	No	Yes		Yes	Yes	No	No	No	No	No	No	No	No	No	No	No	No	No	No	No	Yes	Yes	No	No	No	No	No	No	Yes	Unk	Yes	No	No
Cascade Lake	Park				99	Existing	No	No	No		Yes	Yes	No	No	No	No	No	No	No	No	No	No	No	No	No	No	No	No	No	No	No	No	No	No	No	No	Unk	No	No	No
East	Park				33	Existing	No	No	Yes		Yes	Yes	No	No	No	No	No	No	No	No	No	No	No	No	No	No	No	Yes	Yes	No	No	No	No	No	No	Yes	Unk	No	No	No
Elton Hills Run	Park				12	Existing	No	No	No		Yes	Yes	No	No	No	No	No	No	No	No	No	No	No	No	No	No	No	No	No	No	No	No	No	No	No	Yes	Unk	No	No	No
Foster Arend	Park	City			51	Existing	No	No	Yes		Yes	Yes	No	No	No	No	No	No	No	No	No	No	No	No	No	No	No	Yes	Yes	Unk	Beach	Pond	No	No	No	Yes	Yes	Yes	No	No
Homestead	Park				24	Existing	No	No	No		Yes	Yes	No	No	No	No	No	No	No	No	No	No	No	No	No	No	No	No	No	No	No	No	No	No	No	Yes	Unk	No	No	No
Indian Heights	Park				36	Existing	No	No	No		Yes	No	No	No	No	No	No	No	No	No	No	No	No	No	No	No	No	No	No	No	No	No	No	No	No	No	Unk	No	No	No
Jean & Carl Frank Canine Park	Park				15	Existing	No	No	No		Yes	Yes	No	No	No	No	No	No	No	No	No	No	No	No	No	No	No	No	No	No	No	No	No	No	No	No	Unk	No	No	No
KR-6 Reservoir	Park				127	Existing	No	No	No		No	No	No	No	No	No	No	No	No	No	No	No	No	No	No	No	No	No	No	No	No	No	No	No	No	No	Unk	No	No	No
KR-7 Reservoir	Park				133	Existing	No	No	No		No	No	No	No	No	No	No	No	No	No	No	No	No	No	No	No	No	No	No	No	No	Pond	No	No	No	No	Unk	No	No	No
Kutzky	Park				29	Existing	No	No	Yes		Yes	Yes	No	No	No	No	No	No	No	No	No	No	No	No	No	No	No	Yes	Yes	No	No	No	No	No	No	Yes	Unk	Yes	No	No
linear	Park				38	Existing	No	No	No		No	No	No	No	No	No	No	No	No	No	No	No	No	No	No	No	No	No	No	No	No	No	No	No	No	No	Unk	No	No	No
linear	Park				6	Existing	No	No	No		No	No	No	No	No	No	No	No	No	No	No	No	No	No	No	No	No	No	No	No	No	No	No	No	No	No	Unk	No	No	No
linear	Park				9	Existing	No	No	No		No	No	No	No	No	No	No	No	No	No	No	No	No	No	No	No	No	No	No	No	No	No	No	No	No	No	Unk	No	No	No
linear	Park				9	Existing	No	No	No		No	No	No	No	No	No	No	No	No	No	No	No	No	No	No	No	No	No	No	No	No	No	No	No	No	No	Unk	No	No	No
linear	Park				8	Existing	No	No	No		No	No	No	No	No	No	No	No	No	No	No	No	No	No	No	No	No	No	No	No	No	No	No	No	No	No	Unk	No	No	No
McQuillan Field	Park				113	Existing	No	No	No		Yes	Yes	No	No	No	No	No	No	No	No	No	No	No	No	No	No	No	Yes	Yes	No	No	No	No	No	No	Yes	Unk	Yes	No	No
Northern Heights	Park				66	Existing	No	No	No		Yes	No	No	No	No	No	No	No	No	No	No	No	No	No	No	No	No	No	No	No	No	No	No	No	No	No	Unk	No	No	No
Plummer House	Park				9	Existing	No	No	Yes		No	No	No	No	No	No	No	No	No	No	No	No	No	No	No	No	No	No	No	No	No	No	No	No	No	No	Unk	No	No	No
Riverview West	Park				17	Existing	No	No	No		Yes	Yes	No	No	No	No	No	No	No	No	No	No	No	No	No	No	No	No	No	No	No	No	No	No	No	No	Unk	No	No	No
Silver Creek Reservoir	Park				113	Existing	No	No	No		No	No	No	No	No	No	No	No	No	No	No	No	No	No	No	No	No	No	No	No	No	Pond	No	No	No	No	Unk	No	No	No
Silver Lake	Park				78	Existing	No	No	Yes		Yes	Yes	No	No	No	No	No	No	No	No	No	No	No	No	No	No	No	Yes	Yes	No	No	No	No	No	No	Yes	Unk	Yes	No	No
Slatterly	Park				33	Existing	No	No	Yes		Yes	Yes	No	No	No	No	No	No	No	No	No	No	No	No	No	No	No	Yes	Yes	No	No	No	No	No	No	Yes	Unk	Yes	No	No
Smekta	Park				63	Existing	No	No	No		Yes	Yes	No	No	No	No	No	No	No	No	No	No	No	No	No	No	No	No	No	No	No	No	No	No	No	Yes	Unk	No	No	No
St. Marys	Park				5	Existing	No	No	No		No	No	No	No	No	No	No	No	No	No	No	No	No	No	No	No	No	No	No	No	No	No	No	No	No	Yes	Unk	No	No	No
Summit Pointe	Park				18	Existing	No	No	No		Yes	Yes	No	No	No	No	No	No	No	No	No	No	No	No	No	No	No	No	No	No	No	No	No	No	No	Yes	Unk	No	No	No
Zumbro South	Park				229	Existing	No	No	No		Yes	Yes	No	No	No	No	No	No	No	No	No	No	No	No	No	No	No	No	No	No	No	No	No	No	No	Yes	Unk	No	No	No

Olmsted

MNPaT Database - Trails (draft 1.15.2011)

trail_ name	status	owner_ type	owner	maint_ by	lmiles	fee	permit	activfee	surf_ type	use_ hike	use_ hwt	use_ bike	use_ mntbk	use_ inlnsk	use_ horse	use_ xski	use_ skski	use_ skjrg	use_ snomo	use_ atv1	use_ atv2	use_ ohm	use_ orv	use_ mwtcft	use_ nwtcft	adjoinstrl:	parking:	toilet:	visitorcen:	equiprntl:
State Trails																														
Blufflands System	Planned	State	MNDNR	MNDNR	11	Unknown		Unknown	Unknown	No	No	No	No	No	No	No	No	No	No	No	No	No	No	No	No		No	No	No	No
Blufflands System	Planned	State	MNDNR	MNDNR	16	Unknown		Unknown	Unknown	No	No	No	No	No	No	No	No	No	No	No	No	No	No	No	No		No	No	No	No
Blufflands System	Planned	State	MNDNR	MNDNR	2	Unknown		Unknown	Unknown	No	No	No	No	No	No	No	No	No	No	No	No	No	No	No	No		No	No	No	No
Blufflands System	Planned	State	MNDNR	MNDNR	11	Unknown		Unknown	Unknown	No	No	No	No	No	No	No	No	No	No	No	No	No	No	No	No		No	No	No	No
Blufflands System	Planned	State	MNDNR	MNDNR	8	Unknown		Unknown	Unknown	No	No	No	No	No	No	No	No	No	No	No	No	No	No	No	No		No	No	No	No
Douglas State Trail	Existing	State	MNDNR	MNDNR	12	Unknown		Unknown	Unknown	Yes	No	Yes	No	Yes	Yes	Yes	No	No	Yes	No	No	No	No	No	No		No	No	No	No
Great River Ridge	Existing	State	MNDNR	MNDNR	6	Unknown		Unknown	Asphalt	Yes	No	Yes	No	No	No	No	No	No	No	No	No	No	No	No	No		No	No	No	No
Great River Ridge	Planned	State	MNDNR	MNDNR	2	Unknown		Unknown	Unknown	No	No	Yes	No	No	No	No	No	No	No	No	No	No	No	No	No		No	No	No	No
Middle Fork Zumbro River	Existing	State	NMDNR	NMDNR	18	Unknown		Unknown	Water	No	No	No	No	No	No	No	No	No	No	No	No	No	No	No	Yes		No	No	No	No
Northern Extention of the Blufflands State Trail System	Planned	State	MNDNR	MNDNR	6	Unknown	Yes	Unknown	Natural Soil no imp	Yes	No	No	No	No	No	No	No	No	No	No	No	No	No	No	No		No	No	No	No
South Branch Zumbro River	Existing	State	NMDNR	NMDNR	19	Unknown		Unknown	Water	No	No	No	No	No	No	No	No	No	No	No	No	No	No	No	Yes		No	No	No	No
Stagecoach	Planned	State	MNDNR	MNDNR	9	Unknown		Unknown	Unknown	No	No	No	No	No	No	No	No	No	No	No	No	No	No	No	No		No	No	No	No
Zumbro River	Existing	State	MNDNR	MNDNR	30	Unknown		Unknown	Water	No	No	No	No	No	No	No	No	No	No	No	No	No	No	No	Yes		No	No	No	No
Regionally Significant Trails																														
Rochester Trail System/Kings Run/North Zumbro	Existing	City	Rochster		12	No	No	No	Asphalt	Yes	No	Yes	No	Yes	No	No	No	No	No	No	No	No	No	Not Ap	Not Ap		No	No	No	No

Minnesota's Network of Parks & Trails: Inventory

Otter Tail County Northwest Region January 15, 2011

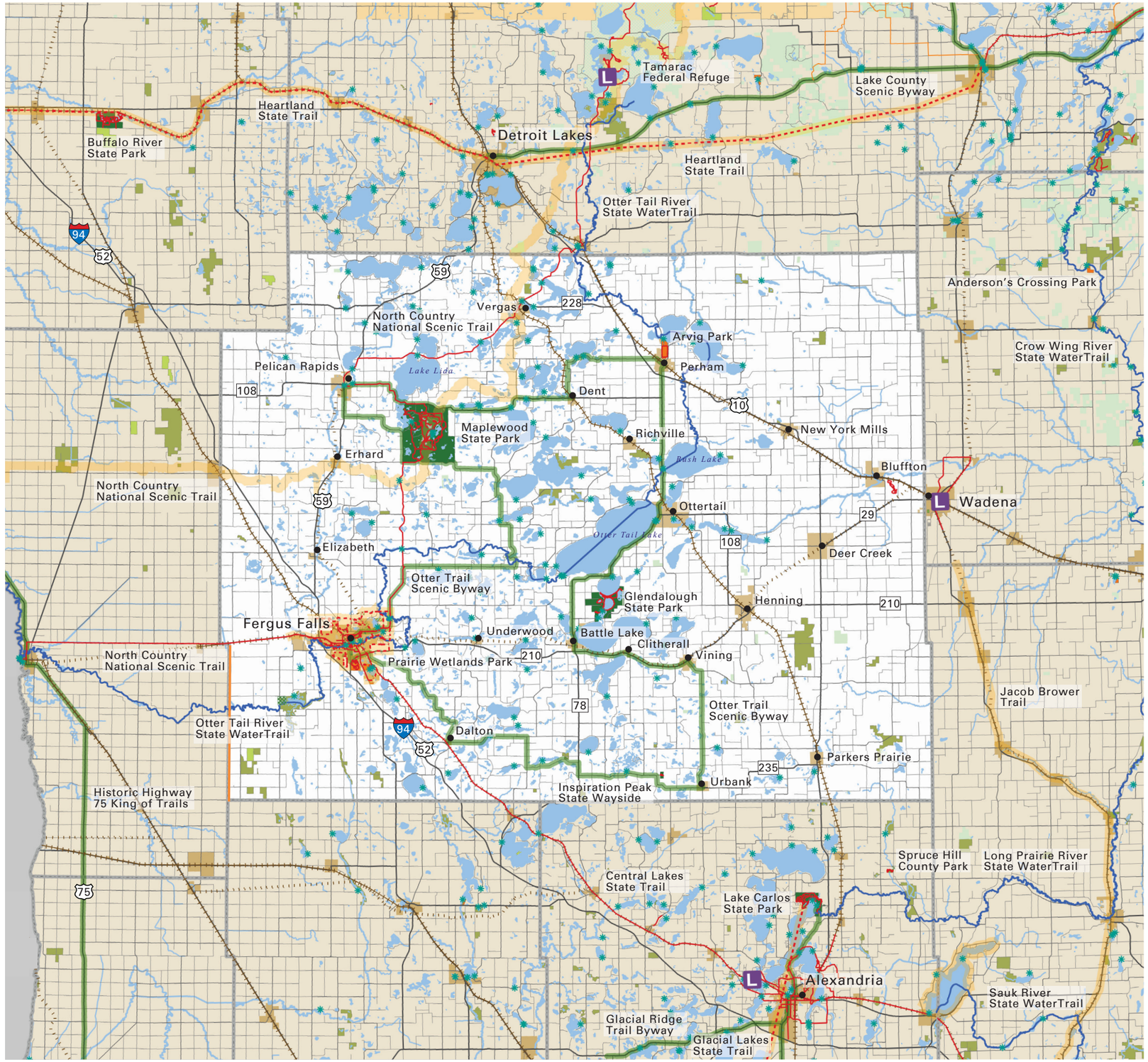

CENTER FOR CHANGING LANDSCAPES

COLLEGE OF DESIGN
Department of Forest Resources
College of Food, Agricultural and Natural Resource Sciences
UNIVERSITY OF MINNESOTA

Project Contact Information
Mary Vogel, Co-Director
e: vogel001@umn.edu
p: 612-626-7417

map feedback: ccl@umn.edu

Otter Tail County

- Federal Forest
- Federal Park
- State Park, Rec Area, Wayside
- State Forest
- DNR WMA
- DNR SNA
- Tribal Land
- Regionally Significant Park
- Planned / Proposed Regionally Significant Park
- Local Park
- Planned / Proposed Local Park
- Legacy Funding 2009 & 2010
- Municipality
- Water
- Public Water Access
- Active Railroad
- Abandoned Railroad
- Scenic Byways
- OHV Trail
- Trail
- Planned Trail
- Proposed Trail
- State Water Trail

Planned: A park or trail has been adopted by an official unit. The boundaries and/or alignment may not be identified. Example: a legislatively authorized trail. **Proposed:** A park or trail has been discussed by a group or groups, but has no official status.

Otter Tail

MNPaT Database - Lands (draft 1.15.2011)

park_ name	park_ type	owner_ type	owner	maint_ by	Acres	status	fee	permit	activfee	adjoinstrl	trls	trls_ paved	cmp_ drvin	cmp_ bp	cmp_ walkin	cmp_ bikein	cmp_ wataccs	cmp_ cartin	cmp_ horse	cmp_ elec	cmp_ puthru	cmp_ season	cmp_ ada	cmp_ rv	cmp_ grp	cmp_ cbns	cmp_ cbn	picnic	picsheltop	picshelten	swim	fishshore	fishpier	wataccfin	wataccsin	playgrnd	parking	toilet	visitorcen	equiprntl
State Lands																																								
Aastad WMA	WMA	State	MNDNR	MNDNR	317	Existing	No	No	Not		No	No	No	No	No	No	No	No	No	No	No	No	No	No	No	No	No	No	No	No				No	No		No	No	No	No
Almora WMA	WMA	State	MNDNR	MNDNR	164	Existing	No	No	Not		No	No	No	No	No	No	No	No	No	No	No	No	No	No	No	No	No	No	No	No				No	No		No	No	No	No
Amor WMA	WMA	State	MNDNR	MNDNR	720	Existing	No	No	Not		No	No	No	No	No	No	No	No	No	No	No	No	No	No	No	No	No	No	No	No				No	No		No	No	No	No
Bluff Creek WMA	WMA	State	MNDNR	MNDNR	398	Existing	No	No	Not		No	No	No	No	No	No	No	No	No	No	No	No	No	No	No	No	No	No	No	No				No	No		No	No	No	No
Butler WMA	WMA	State	MNDNR	MNDNR	71	Existing	No	No	Not		No	No	No	No	No	No	No	No	No	No	No	No	No	No	No	No	No	No	No	No				No	No		No	No	No	No
Clitherall WMA	WMA	State	MNDNR	MNDNR	32	Existing	No	No	Not		No	No	No	No	No	No	No	No	No	No	No	No	No	No	No	No	No	No	No	No				No	No		No	No	No	No
Copeland WMA	WMA	State	MNDNR	MNDNR	160	Existing	No	No	Not		No	No	No	No	No	No	No	No	No	No	No	No	No	No	No	No	No	No	No	No				No	No		No	No	No	No
Coyour Memorial WMA	WMA	State	MNDNR	MNDNR	240	Existing	No	No	Not		No	No	No	No	No	No	No	No	No	No	No	No	No	No	No	No	No	No	No	No				No	No		No	No	No	No
Davies WMA	WMA	State	MNDNR	MNDNR	390	Existing	No	No	Not		No	No	No	No	No	No	No	No	No	No	No	No	No	No	No	No	No	No	No	No				No	No		No	No	No	No
Dead Lake WMA	WMA	State	MNDNR	MNDNR	675	Existing	No	No	Not		No	No	No	No	No	No	No	No	No	No	No	No	No	No	No	No	No	No	No	No				No	No		No	No	No	No
Doran WMA	WMA	State	MNDNR	MNDNR	78	Existing	No	No	Not		No	No	No	No	No	No	No	No	No	No	No	No	No	No	No	No	No	No	No	No				No	No		No	No	No	No
Doran WMA	WMA	State	MNDNR	MNDNR	59	Existing	No	No	Not		No	No	No	No	No	No	No	No	No	No	No	No	No	No	No	No	No	No	No	No				No	No		No	No	No	No
Doran WMA	WMA	State	MNDNR	MNDNR	480	Existing	No	No	Not		No	No	No	No	No	No	No	No	No	No	No	No	No	No	No	No	No	No	No	No				No	No		No	No	No	No
Eastern WMA	WMA	State	MNDNR	MNDNR	1,027	Existing	No	No	Not		No	No	No	No	No	No	No	No	No	No	No	No	No	No	No	No	No	No	No	No				No	No		No	No	No	No
Elmo WMA	WMA	State	MNDNR	MNDNR	1,508	Existing	No	No	Not		No	No	No	No	No	No	No	No	No	No	No	No	No	No	No	No	No	No	No	No				No	No		No	No	No	No
Erhards Grove WMA	WMA	State	MNDNR	MNDNR	164	Existing	No	No	Not		No	No	No	No	No	No	No	No	No	No	No	No	No	No	No	No	No	No	No	No				No	No		No	No	No	No
Erlandson WMA	WMA	State	MNDNR	MNDNR	283	Existing	No	No	Not		No	No	No	No	No	No	No	No	No	No	No	No	No	No	No	No	No	No	No	No				No	No		No	No	No	No
Folden Woods Marsh WMA	WMA	State	MNDNR	MNDNR	320	Existing	No	No	Not		No	No	No	No	No	No	No	No	No	No	No	No	No	No	No	No	No	No	No	No				No	No		No	No	No	No
Glendalough State Park	Park	State	MNDNR	MNDNR	1,904	Existing	No	Yes	Yes		Yes	Yes	No	No	No	No	Yes	Yes	No	No	No	No	No	No	Yes	Yes	Yes	No	Yes	Yes	Beach	Lake	Yes	Yes	Yes		No	Yes	No	Yes
Head Lake WMA	WMA	State	MNDNR	MNDNR	426	Existing	No	No	Not		No	No	No	No	No	No	No	No	No	No	No	No	No	No	No	No	No	No	No	No				No	No		No	No	No	No
Hi-View WMA	WMA	State	MNDNR	MNDNR	113	Existing	No	No	Not		No	No	No	No	No	No	No	No	No	No	No	No	No	No	No	No	No	No	No	No				No	No		No	No	No	No
Homestead WMA	WMA	State	MNDNR	MNDNR	44	Existing	No	No	Not		No	No	No	No	No	No	No	No	No	No	No	No	No	No	No	No	No	No	No	No				No	No		No	No	No	No
Inman (Wunderlich) WMA	WMA	State	MNDNR	MNDNR	1,324	Existing	No	No	Not		No	No	No	No	No	No	No	No	No	No	No	No	No	No	No	No	No	No	No	No				No	No		No	No	No	No
Inspiration Peak State Wayside	Wayside	State	MNDNR	MNDNR	3	Existing	No	No	Yes		Yes	Yes	No	No	No	No	No	No	No	No	No	No	No	No	No	No	No	No	No	No				No	No		No	No	No	No
Inspiration Peak State Wayside	Wayside	State	MNDNR	MNDNR	80	Existing	No	No	Yes		Yes	Yes	No	No	No	No	No	No	No	No	No	No	No	No	No	No	No	No	No	No				No	No		No	No	No	No
Inspiration WMA	WMA	State	MNDNR	MNDNR	59	Existing	No	No	Not		No	No	No	No	No	No	No	No	No	No	No	No	No	No	No	No	No	No	No	No				No	No		No	No	No	No
Jensen Memorial WMA	WMA	State	MNDNR	MNDNR	133	Existing	No	No	Not		No	No	No	No	No	No	No	No	No	No	No	No	No	No	No	No	No	No	No	No				No	No		No	No	No	No
Lake Blanche WMA	WMA	State	MNDNR	MNDNR	67	Existing	No	No	Not		No	No	No	No	No	No	No	No	No	No	No	No	No	No	No	No	No	No	No	No				No	No		No	No	No	No
Lake Sixteen WMA	WMA	State	MNDNR	MNDNR	119	Existing	No	No	Not		No	No	No	No	No	No	No	No	No	No	No	No	No	No	No	No	No	No	No	No				No	No		No	No	No	No
Long Branch Creek WMA	WMA	State	MNDNR	MNDNR	117	Existing	No	No	Not		No	No	No	No	No	No	No	No	No	No	No	No	No	No	No	No	No	No	No	No				No	No		No	No	No	No
Maplewood State Park	Park	State	MNDNR	MNDNR	8,055	Existing	No	Yes	Yes		Yes	Yes	Yes	Yes	No	No	No	No	Yes	Yes	No	No	No	Yes	Yes	Yes	No	No	Yes	No	Beach	Lake	Yes	Yes	Yes		No	Yes	No	Yes
Norwegian WMA	WMA	State	MNDNR	MNDNR	84	Existing	No	No	Not		No	No	No	No	No	No	No	No	No	No	No	No	No	No	No	No	No	No	No	No				No	No		No	No	No	No
Nycklemoe WMA	WMA	State	MNDNR	MNDNR	208	Existing	No	No	Not		No	No	No	No	No	No	No	No	No	No	No	No	No	No	No	No	No	No	No	No				No	No		No	No	No	No
Orwell WMA	WMA	State	MNDNR	MNDNR	2,129	Existing	No	No	Not		No	No	No	No	No	No	No	No	No	No	No	No	No	No	No	No	No	No	No	No				No	No		No	No	No	No
Oscar WMA	WMA	State	MNDNR	MNDNR	83	Existing	No	No	Not		No	No	No	No	No	No	No	No	No	No	No	No	No	No	No	No	No	No	No	No				No	No		No	No	No	No
Ottertail Prairie SNA	SNA	State	MNDNR	MNDNR	315	Existing	No	No	Not		No	No	No	No	No	No	No	No	No	No	No	No	No	No	No	No	No	No	No	No				No	No		No	No	No	No
Otto WMA	WMA	State	MNDNR	MNDNR	69	Existing	No	No	Not		No	No	No	No	No	No	No	No	No	No	No	No	No	No	No	No	No	No	No	No				No	No		No	No	No	No
Perham WMA	WMA	State	MNDNR	MNDNR	314	Existing	No	No	Not		No	No	No	No	No	No	No	No	No	No	No	No	No	No	No	No	No	No	No	No				No	No		No	No	No	No
Prairie Ridge WMA	WMA	State	MNDNR	MNDNR	160	Existing	No	No	Not		No	No	No	No	No	No	No	No	No	No	No	No	No	No	No	No	No	No	No	No				No	No		No	No	No	No
Scambler WMA	WMA	State	MNDNR	MNDNR	25	Existing	No	No	Not		No	No	No	No	No	No	No	No	No	No	No	No	No	No	No	No	No	No	No	No				No	No		No	No	No	No
Sonnenberg WMA	WMA	State	MNDNR	MNDNR	239	Existing	No	No	Not		No	No	No	No	No	No	No	No	No	No	No	No	No	No	No	No	No	No	No	No				No	No		No	No	No	No
St. Olaf WMA	WMA	State	MNDNR	MNDNR	42	Existing	No	No	Not		No	No	No	No	No	No	No	No	No	No	No	No	No	No	No	No	No	No	No	No				No	No		No	No	No	No
Valdine WMA	WMA	State	MNDNR	MNDNR	140	Existing	No	No	Not		No	No	No	No	No	No	No	No	No	No	No	No	No	No	No	No	No	No	No	No				No	No		No	No	No	No
West Township County Gravel Pit WMA	WMA	State	MNDNR	MNDNR	15	Existing	No	No	Not		No	No	No	No	No	No	No	No	No	No	No	No	No	No	No	No	No	No	No	No				No	No		No	No	No	No
Windy Lake WMA	WMA	State	MNDNR	MNDNR	40	Existing	No	No	Not		No	No	No	No	No	No	No	No	No	No	No	No	No	No	No	No	No	No	No	No				No	No		No	No	No	No
Wrightstown WMA	WMA	State	MNDNR	MNDNR	212	Existing	No	No	Not		No	No	No	No	No	No	No	No	No	No	No	No	No	No	No	No	No	No	No	No				No	No		No	No	No	No
Regionally Significant Lands																																								
Arvig Park	Regional Park	City	Perham	Perham	160	Existing	No	No	Yes		Yes	Yes	No	No	No	No	No	No	No	No	No	Not	No	No	No	No	No	Yes	Yes	Unk			Not	Not	Not	Unk	Yes	Yes	Not	No
Delagoon Park	Regional Park	City	Fergus Falls	Furgus Falls	192	Existing	No	No	Unk	City	No	Not	No	No	No	No	No	No	No	No	No	No	No	No	No	No	No	Yes	Yes	No	No	Yes	Yes	Yes	Yes	Yes	Unk	Yes	No	No
Pebble Lake	Regional Park	City	Fergus Falls	Fergus Falls	152	Existing	Unk	Unk	Unk	Unkown	Yes	No	Yes	no	no	no	no	no	no	Yes	Unk	Unk	Unk	Unk	no	no	no	Yes	Yes	Unk	Beach	No	Yes	Yes	Yes	Yes		no	no	no
Prairie Wetlands ELC	Regional Park	City	Ottertail County	Ottertail County	325	Existing	No	No	Yes		Yes	No	No	No	No	No	No	No	No	No	No	Not	No	No	No	No	No	Not	No	No			No	No	No	No	Yes	Yes	Yes	Unk
Local Lands																																								
Athletic Park	Park	City	Fergus Falls	Furgus Falls	3	Existing	No	No	Unk	City	No	Not	No	No	No	No	No	No	No	No	No	No	No	No	No	No	No	Yes	Yes	No	No	No	No	No	No	Yes	Unk	Yes	No	No
Barefoot Park	Park	City	Fergus Falls	Furgus Falls	4	Existing	No	No	Unk	City	No	Not	No	No	No	No	No	No	No	No	No	No	No	No	No	No	No	Yes	Yes	No	No	No	No	No	No	No	Unk	n	No	No
Broadway Park	Park	City	Fergus Falls	Furgus Falls	9	Existing	No	No	Unk	City	No	Not	No	No	No	No	No	No	No	No	No	No	No	No	No	No	No	Yes	Yes	No	No	No	No	No	No	Yes	Unk	Yes	No	No
Broken Down Dam	Park	City	Fergus Falls	Furgus Falls	12	Existing	No	No	Unk	City	No	Not	No	No	No	No	No	No	No	No	No	No	No	No	No	No	No	No	No	No	No	No	No	No	No	No	Unk	n	No	No
Channing Rec Are	Recreation Area	City	Fergus Falls	Furgus Falls	4	Existing	No	No	Unk	City	No	Not	No	No	No	No	No	No	No	No	No	No	No	No	No	No	Unkn	Unk	Unk	Unkno	Unkno	Unk	Unk	Unk	Unk	Unk	Unk	Unk	No	No
City Hall Park	Park	City	Fergus Falls	Furgus Falls	1	Existing	No	No	Unk	City	No	Not	No	No	No	No	No	No	No	No	No	No	No	No	No	No	Yes	No	No	No	No	No	No	No	No	No	Unk	n	No	No
Fergus Falls Future Park Developement 1	Park	City	Fergus Falls	Fergus Falls	115	Planned	No	No	Unk	City	No	Not	No	No	No	No	No	No	No	No	No	No	No	No	No	No	Unkn	Unk	Unk	Unkno	Unkno	Unk	Unk	Unk	Unk	Unk	Unk	Unk	No	No
Fergus Falls Future Park Developement 2	Park	City	Fergus Falls	Furgus Falls	99	Planned	No	No	Unk	City	No	Not	No	No	No	No	No	No	No	No	No	No	No	No	No	No	Unkn	Unk	Unk	Unkno	Unkno	Unk	Unk	Unk	Unk	Unk	Unk	Unk	No	No
Fergus Falls Future Park Developement 3	Park	City	Fergus Falls	Furgus Falls	17	Planned	No	No	Unk	City	No	Not	No	No	No	No	No	No	No	No	No	No	No	No	No	No	Unkn	Unk	Unk	Unkno	Unkno	Unk	Unk	Unk	Unk	Unk	Unk	Unk	No	No
Fergus Falls Future Park Developement 4	Park	City	Fergus Falls	Furgus Falls	26	Planned	No	No	Unk	City	No	Not	No	No	No	No	No	No	No	No	No	No	No	No	No	No	Unkn	Unk	Unk	Unkno	Unkno	Unk	Unk	Unk	Unk	Unk	Unk	Unk	No	No
G.B. Wright Park	Park	City	Fergus Falls	Furgus Falls	2	Existing	No	No	Unk	City	No	Not	No	No	No	No	No	No	No	No	No	No	No	No	No	No	No	No	No	No	No	No	No	No	No	No	Unk	n	No	No
Godel Park	Park	City	Fergus Falls	Furgus Falls	27	Existing	No	No	Unk	City	No	Not	No	No	No	No	No	No	No	No	No	No	No	No	No	No	No	Yes	No	No	No	No	Yes	Yes	Yes	No	Unk	n	No	No
Grotto Park	Park	City	Fergus Falls	Furgus Falls	37	Existing	No	No	Unk	City	No	Not	No	No	No	No	No	No	No	No	No	No	No	No	No	No	No	Yes	Yes	No	No	No	No	No	No	Yes	Unk	n	No	No

park_ name	park_ type	owner_ type	owner	maint_ by	Acres	status	fee	permit	activfee	adjoinstrl	trls	trls_ paved	cmp_ drvin	cmp_ bp	cmp_ walkin	cmp_ bikein	cmp_ wataccc	cmp_ cartin	cmp_ horse	cmp_ elec	cmp_ puthru	cmp_ season	cmp_ ada	cmp_ rv	cmp_ grp	cmp_ cbns	cmp_ cbn	picnic	picshellop	picshellen	swim	fishshore	fishpier	wataccin	wataccin	playgrnd	parking	toilet	visitorcen	equiprntl
Hannah Rec Area	Recreation Area	City	Fergus Falls	Furgus Falls	5	Existing	No	No	Unk	City	No	Not	No	No	No	No	No	No	No	No	No	No	No	No	No	No	No	No	No	No	No	Yes	No	Yes	Yes	Yes	Unk	n	No	No
Kennedy Park	Park	City	Fergus Falls	Furgus Falls	31	Existing	No	No	Unk	City	No	Not	No	No	No	No	No	No	No	No	No	No	No	No	No	No	No	No	No	No	No	No	No	No	No	No	Unk	No	No	No
Lake Alice Park	Park	City	Fergus Falls	Furgus Falls	4	Existing	No	No	Unk	City	No	Not	No	No	No	No	No	No	No	No	No	No	No	No	No	No	No	No	No	No	Beach	Lake	Unk	Unk	Yes	No	Unk	n	No	No
NP Park	Park	City	Fergus Falls	Furgus Falls	3	Existing	No	No	Unk	City	No	Not	No	No	No	No	No	No	No	No	No	No	No	No	No	No	No	Yes	Yes	No	No	No	No	No	No	Yes	Unk	Yes	No	No
Old Smokey	Park	City	Fergus Falls	Furgus Falls	21	Existing	No	No	Unk	City	No	Not	No	No	No	No	No	No	No	No	No	No	No	No	No	No	No	No	No	No	No	No	No	No	No	No	Unk	n	No	No
Pebble Beach	Park	City	Fergus Falls	Furgus Falls	7	Existing	No	No	Unk	City	No	Not	No	No	No	No	No	No	No	No	No	No	No	No	No	No	No	Yes	Yes	No	No	No	No	No	No	Yes	Unk	Yes	No	No
Red Sox Park	Park	City	Fergus Falls	Furgus Falls	12	Existing	No	No	Unk	City	No	Not	No	No	No	No	No	No	No	No	No	No	No	No	No	No	No	Yes	Yes	No	No	No	No	No	No	No	Unk	n	No	No
Riverside W S	Wayside	City	Fergus Falls	Furgus Falls	3	Existing	No	No	Unk	City	No	Not	No	No	No	No	No	No	No	No	No	No	No	No	No	No	No	No	No	No	No	No	No	No	No	No	Unk	n	No	No
Roosevelt Park	Park	City	Fergus Falls	Furgus Falls	11	Existing	No	No	Unk	City	No	Not	No	No	No	No	No	No	No	No	No	No	No	No	No	No	No	Yes	Yes	No	No	No	No	No	No	Yes	Unk	Yes	No	No
Van Dyk Park	Park	City	Fergus Falls	Furgus Falls	2	Existing	No	No	Unk	City	No	Not	No	No	No	No	No	No	No	No	No	No	No	No	No	No	No	Yes	Yes	No	No	No	No	No	No	Yes	Unk	Yes	No	No
Veteran's Park	Park	City	Fergus Falls	Furgus Falls	2	Existing	No	No	Unk	City	No	Not	No	No	No	No	No	No	No	No	No	No	No	No	No	No	No	Yes	No	No	No	No	No	No	No	No	Unk	n	No	No
Whitford Rec Are	Recreation Area	City	Fergus Falls	Furgus Falls	9	Existing	No	No	Unk	City	No	Not	No	No	No	No	No	No	No	No	No	No	No	No	No	No	No	No	No	No	No	No	No	No	No	No	Unk	Yes	No	No

Otter Tail

MNPaT Database - Trails (draft 1.15.2011)

trail_name	status	owner_type	owner	maint_by	lmiles	fee	permit	activfee	surf_type	use_hike	use_hwt	use_bike	use_mntbk	use_inlnsk	use_horse	use_xski	use_skski	use_skijrg	use_snomo	use_atv1	use_atv2	use_ohm	use_orv	use_mwtcft	use_nwtcft	adjoinstrl:	parking:	toilet:	visitorcen:	equiprntl:
Federal Trails																														
North Country Trail - Maple Wood State Park	Existing		1		7	Unknown	Unknown	Unknown	Natural Soil no imp	Yes	No	No	No	No	No	No	No	No	No	No	No	No	No	Not Ap	Not Ap		No	No	No	No
North Country Trail - Maplewood SP to Becker CO I*	Existing				30	Unknown	Unknown	Unknown	Natural Soil no imp	Yes	No	No	No	No	No	No	No	No	No	No	No	No	No	Not Ap	Not Ap		No	No	No	No
North Country Trail - No Name	Proposed		UNK		8	Unknown	Unknown	Unknown	Natural Soil no imp	Yes	No	No	No	No	No	No	No	No	No	No	No	No	No	Not Ap	Not Ap		No	No	No	No
North Country Trail - No Name	Proposed		UNK		8	Unknown	Unknown	Unknown	Natural Soil no imp	Yes	No	No	No	No	No	No	No	No	No	No	No	No	No	Not Ap	Not Ap		No	No	No	No
North Country Trail - No Name	Proposed		UNK		2	Unknown	Unknown	Unknown	Natural Soil no imp	Yes	No	No	No	No	No	No	No	No	No	No	No	No	No	Not Ap	Not Ap		No	No	No	No
North Country Trail - No Name	Proposed		UNK		8	Unknown	Unknown	Unknown	Natural Soil no imp	Yes	No	No	No	No	No	No	No	No	No	No	No	No	No	Not Ap	Not Ap		No	No	No	No
North Country Trail - No Name	Proposed		UNK		4	Unknown	Unknown	Unknown	Natural Soil no imp	Yes	No	No	No	No	No	No	No	No	No	No	No	No	No	Not Ap	Not Ap		No	No	No	No
North Country Trail - No Name	Proposed		UNK		3	Unknown	Unknown	Unknown	Natural Soil no imp	Yes	No	No	No	No	No	No	No	No	No	No	No	No	No	Not Ap	Not Ap		No	No	No	No
North Country Trail - No Name	Proposed		UNK		7	Unknown	Unknown	Unknown	Natural Soil no imp	Yes	No	No	No	No	No	No	No	No	No	No	No	No	No	Not Ap	Not Ap		No	No	No	No
North Country Trail - No Name	Proposed		UNK		9	Unknown	Unknown	Unknown	Natural Soil no imp	Yes	No	No	No	No	No	No	No	No	No	No	No	No	No	Not Ap	Not Ap		No	No	No	No
North Country Trail - No Name	Proposed		UNK		2	Unknown	Unknown	Unknown	Natural Soil no imp	Yes	No	No	No	No	No	No	No	No	No	No	No	No	No	Not Ap	Not Ap		No	No	No	No
North Country Trail - No Name	Proposed		UNK		1	Unknown	Unknown	Unknown	Natural Soil no imp	Yes	No	No	No	No	No	No	No	No	No	No	No	No	No	Not Ap	Not Ap		No	No	No	No
North Country Trail - Red River to LLC	Existing				29	Unknown	Unknown	Unknown	Natural Soil no imp	Yes	No	No	No	No	No	No	No	No	No	No	No	No	No	Not Ap	Not Ap		No	No	No	No
Tatanka Trail	Existing	Federal	Fergus Falls WMD	Fergus Falls WMD	1	No	No	No	Crushed fines	Yes	No	No	No	No	No	No	No	No	No	No	No	No	No	No	No		Yes	Unkno	Unkno	Unkno
Tintah Trail	Existing	Federal	Fergus Falls WMD	Fergus Falls WMD	1	No	No	No	Natural Soil no imp	Yes	No	No	No	No	No	No	No	No	No	No	No	No	No	No	No		Yes	Unkno	Unkno	Unkno
Wetland WayTrail	Existing	Federal	Fergus Falls WMD	Fergus Falls WMD	2	No	No	No	Crushed fines	Yes	No	No	No	No	No	No	No	No	No	No	No	No	No	No	No		Yes	Unkno	Unkno	Unkno
State Trails																														
Annie Battle Lake	Existing	State	Glendalough State Park	Glendalough State Park	1	Unknown	Yes	Unknown	Natural Soil no imp	Yes	No	No	Yes	No	No	Yes	No	No	No	No	No	No	No	No	No		No	No	No	No
Annie Battle Lake	Existing	State	Glendalough State Park	Glendalough State Park	1	Unknown	Yes	Unknown	Natural Soil no imp	Yes	No	No	Yes	No	No	Yes	No	No	No	No	No	No	No	No	No		No	No	No	No
Central Lakes State Trail	Existing	State	MNDNR	MNDNR	16	Unknown		Unknown	Concrete	Yes	No	Yes	Yes	Yes	No	No	No	No	No	No	No	No	No	No	No		No	No	No	No
Grass Lake Int Trail	Existing	State	Maplewood State Park	Maplewood State Park	1	Unknown	Yes	Unknown	Natural Soil no imp	Yes	No	No	No	No	No	No	No	No	No	No	No	No	No	No	No		No	No	No	No
Ironwood Trail	Existing	State	Maplewood State Park	Maplewood State Park	1	Unknown	Yes	Unknown	Natural Soil no imp	Yes	No	No	No	No	No	No	No	No	No	No	No	No	No	No	No		No	No	No	No
Lake Emma	Existing	State	Glendalough State Park	Glendalough State Park	1	Unknown	Yes	Unknown	Natural Soil no imp	Yes	No	No	Yes	No	No	Yes	No	No	No	No	No	No	No	No	No		No	No	No	No
Lake Emma Extension	Existing	State	Glendalough State Park	Glendalough State Park	1	Unknown	Yes	Unknown	Natural Soil no imp	Yes	No	No	No	No	No	Yes	Yes	No	No	No	No	No	No	No	No		No	No	No	No
Maplewood Church Rd	Existing	State	Maplewood State Park	Maplewood State Park	2	Unknown	Yes	Unknown	Crushed fines	Unkno	No	No	Yes	No	No	No	No	No	Yes	No	No	No	No	No	No		No	No	No	No
Maplewood Church Rd	Existing	State	Maplewood State Park	Maplewood State Park	1	Unknown	Yes	Unknown	Crushed fines	Unkno	No	No	Yes	No	No	No	No	No	Yes	No	No	No	No	No	No		No	No	No	No
Maplewood State Park Trails	Existing	State	Maplewood State Park	Maplewood State Park	1	Unknown	Yes	Unknown	Natural Soil no imp	Yes	No	No	No	No	Yes	No	No	No	Yes	No	No	No	No	No	No		No	No	No	No
Maplewood State Park Trails	Existing	State	Maplewood State Park	Maplewood State Park	1	Unknown	Yes	Unknown	Crushed fines	Unkno	No	No	Yes	No	No	No	No	No	Yes	No	No	No	No	No	No		No	No	No	No
Maplewood State Park Trails	Existing	State	Maplewood State Park	Maplewood State Park	1	Unknown	Yes	Unknown	Natural Soil no imp	Yes	No	No	No	No	Yes	No	No	No	Yes	No	No	No	No	No	No		No	No	No	No
Maplewood State Park Trails	Existing	State	Maplewood State Park	Maplewood State Park	1	Unknown	Yes	Unknown	Natural Soil no imp	Yes	No	No	No	No	Yes	No	No	No	Yes	No	No	No	No	No	No		No	No	No	No
Maplewood State Park Trails	Existing	State	Maplewood State Park	Maplewood State Park	1	Unknown	Yes	Unknown	Natural Soil no imp	Yes	No	No	No	No	No	Yes	No	No	No	No	No	No	No	No	No		No	No	No	No
Maplewood State Park Trails	Existing	State	Maplewood State Park	Maplewood State Park	1	Unknown	Yes	Unknown	Natural Soil no imp	Yes	No	No	No	No	Yes	No	No	No	Yes	No	No	No	No	No	No		No	No	No	No
Maplewood State Park Trails	Existing	State	Maplewood State Park	Maplewood State Park	1	Unknown	Yes	Unknown	Natural Soil no imp	Yes	No	No	No	No	Yes	Yes	No	No	No	No	No	No	No	No	No		No	No	No	No
Maplewood State Park Trails	Existing	State	Maplewood State Park	Maplewood State Park	1	Unknown	Yes	Unknown	Crushed fines	Unkno	No	No	Yes	No	No	No	No	No	No	No	No	No	No	No	No		No	No	No	No
Maplewood State Park Trails	Existing	State	Maplewood State Park	Maplewood State Park	1	Unknown	Yes	Unknown	Natural Soil no imp	Yes	No	No	No	No	Yes	Yes	No	No	No	No	No	No	No	No	No		No	No	No	No
Maplewood State Park Trails	Existing	State	Maplewood State Park	Maplewood State Park	1	Unknown	Yes	Unknown	Natural Soil no imp	Yes	No	No	No	No	Yes	No	No	No	Yes	No	No	No	No	No	No		No	No	No	No
Maplewood State Park Trails	Existing	State	Maplewood State Park	Maplewood State Park	1	Unknown	Yes	Unknown	Natural Soil no imp	Unkno	No	No	Yes	No	No	No	No	No	Yes	No	No	No	No	No	No		No	No	No	No
Maplewood State Park Trails	Existing	State	Maplewood State Park	Maplewood State Park	1	Unknown	Yes	Unknown	Natural Soil no imp	Yes	No	No	No	No	Yes	No	No	No	Yes	No	No	No	No	No	No		No	No	No	No
Maplewood State Park Trails	Existing	State	Maplewood State Park	Maplewood State Park	1	Unknown	Yes	Unknown	Natural Soil no imp	Yes	No	No	No	No	Yes	Yes	No	No	No	No	No	No	No	No	No		No	No	No	No
Maplewood State Park Trails	Existing	State	Maplewood State Park	Maplewood State Park	1	Unknown	Yes	Unknown	Natural Soil no imp	Yes	No	No	No	No	Yes	No	No	No	Yes	No	No	No	No	No	No		No	No	No	No
Maplewood State Park Trails	Existing	State	Maplewood State Park	Maplewood State Park	1	Unknown	Yes	Unknown	Natural Soil no imp	Yes	No	No	No	No	Yes	No	No	No	Yes	No	No	No	No	No	No		No	No	No	No
Ottertail River	Existing	State	MNDNR	MNDNR	115	Unknown		Unknown	Water	No	No	No	No	No	No	No	No	No	No	No	No	No	No	No	Yes		No	No	No	No
Sunset Lake	Existing	State	Glendalough State Park	Glendalough State Park	1	Unknown	Yes	Unknown	Natural Soil no imp	Yes	No	No	No	No	No	No	No	No	No	No	No	No	No	No	No		No	No	No	No
Local Trails																														
Arvig Park Trail	Existing	City	Perham	Perham	2	No	No	Unknown	Asphalt	Yes	No	Yes	No	Yes	No	No	No	No	No	No	No	No	No	No	No		Yes	No	No	No
Fergus Falls Existing Bike Paths 1	Existing	City	Fergus Falls	Fergus Falls	2	No	No	Unknown		No	No	Yes	No	Yes	No	No	No	No	No	No	No	No	No	No	No	City	Unkno	Unkno	No	No
Fergus Falls Existing Bike Paths 2	Existing	City	Fergus Falls	Fergus Falls	1	No	No	Unknown		No	No	Yes	No	Yes	No	No	No	No	No	No	No	No	No	No	No	City	Unkno	Unkno	No	No
Fergus Falls Existing Bike Paths 3	Existing	City	Fergus Falls	Fergus Falls	1	No	No	Unknown		No	No	Yes	No	Yes	No	No	No	No	No	No	No	No	No	No	No	City	Unkno	Unkno	No	No
Fergus Falls Existing Bike Paths 4	Existing	City	Fergus Falls	Fergus Falls	3	No	No	Unknown		No	No	Yes	No	Yes	No	No	No	No	No	No	No	No	No	No	No	City	Unkno	Unkno	No	No
Fergus Falls Existing Bike Paths 5	Existing	City	Fergus Falls	Fergus Falls	2	No	No	Unknown		No	No	Yes	No	Yes	No	No	No	No	No	No	No	No	No	No	No	City	Unkno	Unkno	No	No
Fergus Falls Existing Bike Paths 6	Existing	City	Fergus Falls	Fergus Falls	1	No	No	Unknown		No	No	Yes	No	Yes	No	No	No	No	No	No	No	No	No	No	No	City	Unkno	Unkno	No	No
Fergus Falls Existing Bike Paths 7	Existing	City	Fergus Falls	Fergus Falls	1	No	No	Unknown		No	No	Yes	No	Yes	No	No	No	No	No	No	No	No	No	No	No	City	Unkno	Unkno	No	No
Fergus Falls Existing Bikeways 1	Existing	City	Fergus Falls	Fergus Falls	2	No	No	Unknown		No	No	Yes	No	Yes	No	No	No	No	No	No	No	No	No	No	No	City	Unkno	Unkno	No	No
Fergus Falls Existing Bikeways 2	Existing	City	Fergus Falls	Fergus Falls	1	No	No	Unknown		No	No	Yes	No	Yes	No	No	No	No	No	No	No	No	No	No	No	City	Unkno	Unkno	No	No
Fergus Falls Existing Bikeways 3	Existing	City	Fergus Falls	Fergus Falls	1	No	No	Unknown		No	No	Yes	No	Yes	No	No	No	No	No	No	No	No	No	No	No	City	Unkno	Unkno	No	No
Fergus Falls Existing Bikeways 4	Existing	City	Fergus Falls	Fergus Falls	1	No	No	Unknown		No	No	Yes	No	Yes	No	No	No	No	No	No	No	No	No	No	No	City	Unkno	Unkno	No	No
Fergus Falls Existing Bikeways 8	Existing	City	Fergus Falls	Fergus Falls	1	No	No	Unknown		No	No	Yes	No	Yes	No	No	No	No	No	No	No	No	No	No	No	City	Unkno	Unkno	No	No
Fergus Falls Pedestrian Path 1	Existing	City	Fergus Falls	Fergus Falls	1	No	No	Unknown		Yes	No	No	No	Unkno	No	No	No	No	No	No	No	No	No	No	No	City	Unkno	Unkno	No	No
Fergus Falls Planned Bike Paths 12	Planned	City	Fergus Falls	Fergus Falls	1	No	No	Unknown		No	No	Yes	No	Yes	No	No	No	No	No	No	No	No	No	No	No	City	Unkno	Unkno	No	No

trail_ name	status	owner_ type	owner	maint_ by	lmiles	fee	permit	activfee	surf_ type	use_ hike	use_ hwt	use_ bike	use_ mntbk	use_ inlnsk	use_ horse	use_ xski	use_ skski	use_ skijrg	use_ snomo	use_ atv1	use_ atv2	use_ ohm	use_ orv	use_ mvtcft	use_ nvtcft	adjoinstrl:	parking:	toilet:	visitorcen:	equiprntl:
Fergus Falls Planned Bike Paths 15	Planned	City	Fergus Falls	Fergus Falls	1	No	No	Unknown		No	No	Yes	No	Yes	No	No	No	No	No	No	No	No	No	No	No	City	Unkno	Unkno	No	No
Fergus Falls Planned Bike Paths 17	Planned	City	Fergus Falls	Fergus Falls	1	No	No	Unknown		No	No	Yes	No	Yes	No	No	No	No	No	No	No	No	No	No	No	City	Unkno	Unkno	No	No
Fergus Falls Planned Bike Paths 2	Planned	City	Fergus Falls	Fergus Falls	3	No	No	Unknown		No	No	Yes	No	Yes	No	No	No	No	No	No	No	No	No	No	No	City	Unkno	Unkno	No	No
Fergus Falls Planned Bike Paths 23	Planned	City	Fergus Falls	Fergus Falls	1	No	No	Unknown		No	No	Yes	No	Yes	No	No	No	No	No	No	No	No	No	No	No	City	Unkno	Unkno	No	No
Fergus Falls Planned Bike Paths 24	Planned	City	Fergus Falls	Fergus Falls	1	No	No	Unknown		No	No	Yes	No	Yes	No	No	No	No	No	No	No	No	No	No	No	City	Unkno	Unkno	No	No
Fergus Falls Planned Bike Paths 25	Planned	City	Fergus Falls	Fergus Falls	1	No	No	Unknown		No	No	Yes	No	Yes	No	No	No	No	No	No	No	No	No	No	No	City	Unkno	Unkno	No	No
Fergus Falls Planned Bike Paths 29	Planned	City	Fergus Falls	Fergus Falls	1	No	No	Unknown		No	No	Yes	No	Yes	No	No	No	No	No	No	No	No	No	No	No	City	Unkno	Unkno	No	No
Fergus Falls Planned Bike Paths 3	Planned	City	Fergus Falls	Fergus Falls	5	No	No	Unknown		No	No	Yes	No	Yes	No	No	No	No	No	No	No	No	No	No	No	City	Unkno	Unkno	No	No
Fergus Falls Planned Bike Paths 31	Planned	City	Fergus Falls	Fergus Falls	2	No	No	Unknown		No	No	Yes	No	Yes	No	No	No	No	No	No	No	No	No	No	No	City	Unkno	Unkno	No	No
Fergus Falls Planned Bike Paths 33	Planned	City	Fergus Falls	Fergus Falls	1	No	No	Unknown		No	No	Yes	No	Yes	No	No	No	No	No	No	No	No	No	No	No	City	Unkno	Unkno	No	No
Fergus Falls Planned Bike Paths 36	Planned	City	Fergus Falls	Fergus Falls	1	No	No	Unknown		No	No	Yes	No	Yes	No	No	No	No	No	No	No	No	No	No	No	City	Unkno	Unkno	No	No
Fergus Falls Planned Bike Paths 4	Planned	City	Fergus Falls	Fergus Falls	1	No	No	Unknown		No	No	Yes	No	Yes	No	No	No	No	No	No	No	No	No	No	No	City	Unkno	Unkno	No	No
Fergus Falls Planned Bike Paths 5	Planned	City	Fergus Falls	Fergus Falls	1	No	No	Unknown		No	No	Yes	No	Yes	No	No	No	No	No	No	No	No	No	No	No	City	Unkno	Unkno	No	No
Fergus Falls Planned Bike Paths 6	Planned	City	Fergus Falls	Fergus Falls	1	No	No	Unknown		No	No	Yes	No	Yes	No	No	No	No	No	No	No	No	No	No	No	City	Unkno	Unkno	No	No
Fergus Falls Planned Bike Paths 7	Planned	City	Fergus Falls	Fergus Falls	1	No	No	Unknown		No	No	Yes	No	Yes	No	No	No	No	No	No	No	No	No	No	No	City	Unkno	Unkno	No	No
Fergus Falls Planned Bikeways 1	Planned	City	Fergus Falls	Fergus Falls	1	No	No	Unknown		No	No	Yes	No	Yes	No	No	No	No	No	No	No	No	No	No	No	City	Unkno	Unkno	No	No
Fergus Falls Planned Bikeways 13	Planned	City	Fergus Falls	Fergus Falls	1	No	No	Unknown		No	No	Yes	No	Yes	No	No	No	No	No	No	No	No	No	No	No	City	Unkno	Unkno	No	No
Fergus Falls Planned Bikeways 18	Planned	City	Fergus Falls	Fergus Falls	1	No	No	Unknown		No	No	Yes	No	Yes	No	No	No	No	No	No	No	No	No	No	No	City	Unkno	Unkno	No	No
Fergus Falls Planned Bikeways 2	Planned	City	Fergus Falls	Fergus Falls	1	No	No	Unknown		No	No	Yes	No	Yes	No	No	No	No	No	No	No	No	No	No	No	City	Unkno	Unkno	No	No
Fergus Falls Planned Bikeways 25	Planned	City	Fergus Falls	Fergus Falls	2	No	No	Unknown		No	No	Yes	No	Yes	No	No	No	No	No	No	No	No	No	No	No	City	Unkno	Unkno	No	No
Fergus Falls Planned Bikeways 26	Planned	City	Fergus Falls	Fergus Falls	2	No	No	Unknown		No	No	Yes	No	Yes	No	No	No	No	No	No	No	No	No	No	No	City	Unkno	Unkno	No	No
Fergus Falls Planned Bikeways 27	Planned	City	Fergus Falls	Fergus Falls	1	No	No	Unknown		No	No	Yes	No	Yes	No	No	No	No	No	No	No	No	No	No	No	City	Unkno	Unkno	No	No
Fergus Falls Planned Bikeways 28	Planned	City	Fergus Falls	Fergus Falls	1	No	No	Unknown		No	No	Yes	No	Yes	No	No	No	No	No	No	No	No	No	No	No	City	Unkno	Unkno	No	No
Fergus Falls Planned Bikeways 29	Planned	City	Fergus Falls	Fergus Falls	1	No	No	Unknown		No	No	Yes	No	Yes	No	No	No	No	No	No	No	No	No	No	No	City	Unkno	Unkno	No	No
Fergus Falls Planned Bikeways 3	Planned	City	Fergus Falls	Fergus Falls	1	No	No	Unknown		No	No	Yes	No	Yes	No	No	No	No	No	No	No	No	No	No	No	City	Unkno	Unkno	No	No
Fergus Falls Planned Bikeways 30	Planned	City	Fergus Falls	Fergus Falls	1	No	No	Unknown		No	No	Yes	No	Yes	No	No	No	No	No	No	No	No	No	No	No	City	Unkno	Unkno	No	No
Fergus Falls Planned Bikeways 31	Planned	City	Fergus Falls	Fergus Falls	1	No	No	Unknown		No	No	Yes	No	Yes	No	No	No	No	No	No	No	No	No	No	No	City	Unkno	Unkno	No	No
Fergus Falls Planned Bikeways 33	Planned	City	Fergus Falls	Fergus Falls	1	No	No	Unknown		No	No	Yes	No	Yes	No	No	No	No	No	No	No	No	No	No	No	City	Unkno	Unkno	No	No
Fergus Falls Planned Bikeways 34	Planned	City	Fergus Falls	Fergus Falls	1	No	No	Unknown		No	No	Yes	No	Yes	No	No	No	No	No	No	No	No	No	No	No	City	Unkno	Unkno	No	No
Fergus Falls Planned Bikeways 35	Planned	City	Fergus Falls	Fergus Falls	1	No	No	Unknown		No	No	Yes	No	Yes	No	No	No	No	No	No	No	No	No	No	No	City	Unkno	Unkno	No	No
Fergus Falls Planned Bikeways 36	Planned	City	Fergus Falls	Fergus Falls	2	No	No	Unknown		No	No	Yes	No	Yes	No	No	No	No	No	No	No	No	No	No	No	City	Unkno	Unkno	No	No
Fergus Falls Planned Bikeways 37	Planned	City	Fergus Falls	Fergus Falls	1	No	No	Unknown		No	No	Yes	No	Yes	No	No	No	No	No	No	No	No	No	No	No	City	Unkno	Unkno	No	No
Fergus Falls Planned Bikeways 38	Planned	City	Fergus Falls	Fergus Falls	1	No	No	Unknown		No	No	Yes	No	Yes	No	No	No	No	No	No	No	No	No	No	No	City	Unkno	Unkno	No	No
Fergus Falls Planned Bikeways 4	Planned	City	Fergus Falls	Fergus Falls	1	No	No	Unknown		No	No	Yes	No	Yes	No	No	No	No	No	No	No	No	No	No	No	City	Unkno	Unkno	No	No
Fergus Falls Planned Bikeways 6	Planned	City	Fergus Falls	Fergus Falls	1	No	No	Unknown		No	No	Yes	No	Yes	No	No	No	No	No	No	No	No	No	No	No	City	Unkno	Unkno	No	No
Fergus Falls Planned Bikeways 9	Planned	City	Fergus Falls	Fergus Falls	1	No	No	Unknown		No	No	Yes	No	Yes	No	No	No	No	No	No	No	No	No	No	No	City	Unkno	Unkno	No	No
Otertail Co Trail X	Existing	County	Otertail County	Otertail County	4	No	No	No		No	No	No	No	No	No	No	No	No	No	No	No	No	No	No	No	City	Yes	No	No	No

Minnesota's Network of Parks & Trails: Inventory

Pennington County Northwest Region January 15, 2011

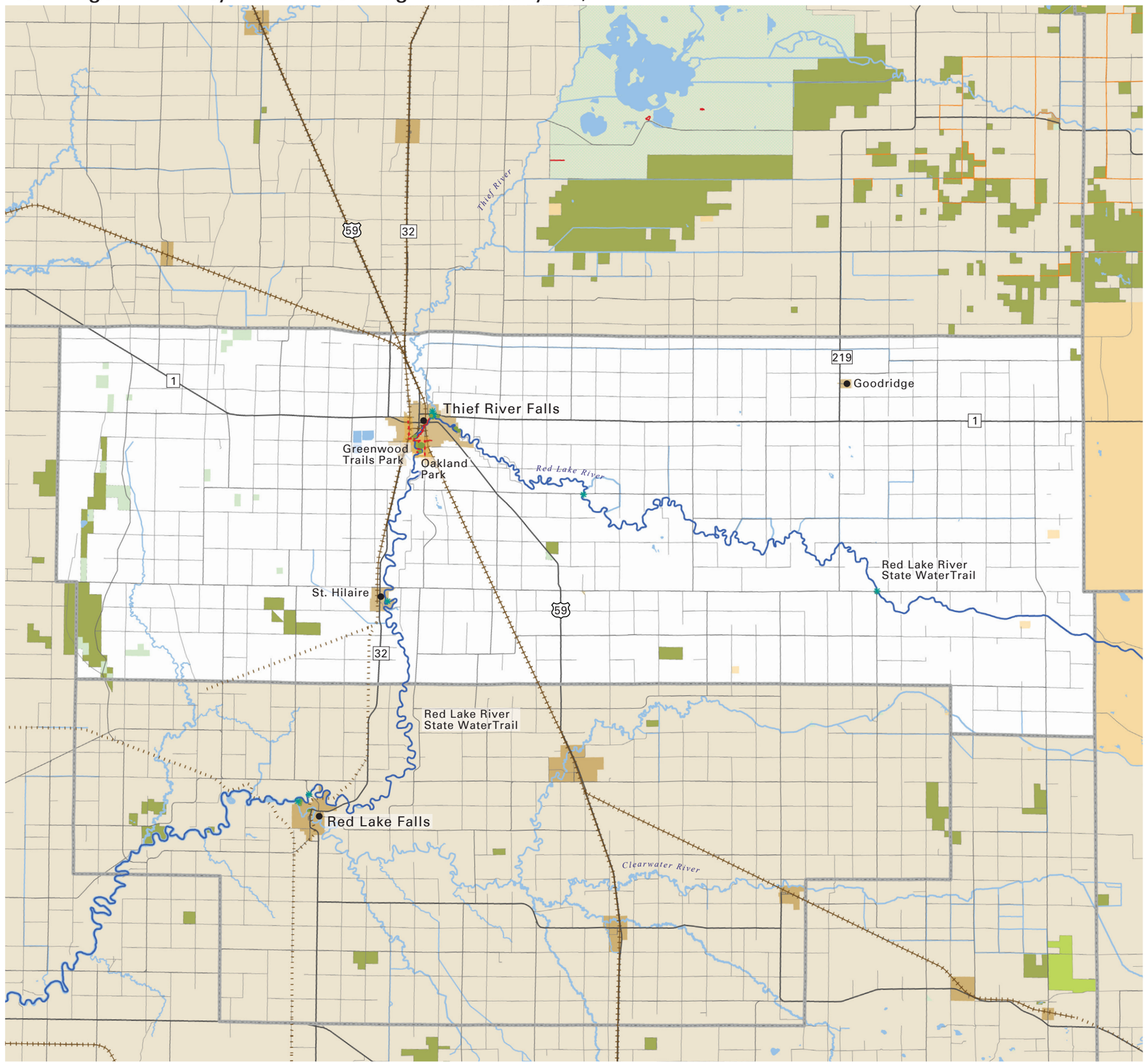

CENTER FOR CHANGING LANDSCAPES

COLLEGE OF DESIGN

Department of Forest Resources
College of Food, Agricultural and Natural Resource Sciences

UNIVERSITY OF MINNESOTA

Project Contact Information
Mary Vogel, Co-Director
e: vogel001@umn.edu
p: 612-626-7417

map feedback: ccl@umn.edu

Pennington County

- Federal Forest
- Federal Park
- State Park, Rec Area, Wayside
- State Forest
- DNR WMA
- DNR SNA
- Tribal Land
- Regionally Significant Park
- Planned / Proposed Regionally Significant Park
- Local Park
- Planned / Proposed Local Park
- Legacy Funding 2009 & 2010
- Municipality
- Water
- Public Water Access
- Active Railroad
- Abandoned Railroad
- Scenic Byways
- OHV Trail
- Trail
- Planned Trail
- Proposed Trail
- State Water Trail

0 1 2 3 5 miles

N

Planned: A park or trail has been adopted by an official unit. The boundaries and/or alignment may not be identified. Example: a legislatively authorized trail. **Proposed:** A park or trail has been discussed by a group or groups, but has no official status.

Pennington

MNPaT Database - Lands (draft 1.15.2011)

park_ name	park_ type	owner_ type	owner	maint_ by	Acres	status	fee	permit	activfee	adjoinstrl	trls	trls_ paved	cmp_ drvin	cmp_ bp	cmp_ walkin	cmp_ bikein	cmp_ wataccin	cmp_ carlin	cmp_ horse	cmp_ elec	cmp_ puthru	cmp_ season	cmp_ ada	cmp_ rv	cmp_ grp	cmp_ cbns	cmp_ cbn	picnic	picshellop	picshellen	swim	fishshore	fishpier	wataccin	wataccin	playgrnd	parking	toilet	visitorcen	equiprntl
State Lands																																								
Higinbotham WMA	WMA	State	MNDNR	MNDNR	984	Existing	No	No	Not		No	No	No	No	No	No	No	No	No	No	No	No	No	No	No	No	No	No	No	No				No	No		No	No	No	No
Jacksnipe WMA	WMA	State	MNDNR	MNDNR	203	Existing	No	No	Not		No	No	No	No	No	No	No	No	No	No	No	No	No	No	No	No	No	No	No	No				No	No		No	No	No	No
Oriniak WMA	WMA	State	MNDNR	MNDNR	312	Existing	No	No	Not		No	No	No	No	No	No	No	No	No	No	No	No	No	No	No	No	No	No	No	No				No	No		No	No	No	No
Pembina WMA	WMA	State	MNDNR	MNDNR	4,097	Existing	No	No	Not		No	No	No	No	No	No	No	No	No	No	No	No	No	No	No	No	No	No	No	No				No	No		No	No	No	No
Reiner WMA	WMA	State	MNDNR	MNDNR	121	Existing	No	No	Not		No	No	No	No	No	No	No	No	No	No	No	No	No	No	No	No	No	No	No	No				No	No		No	No	No	No
Local Lands																																								
Alan-A-Dale Park	Park	City	Thief River Falls	Thief River Falls	4	Existing	No	No	Unk	Unknow	No	Not	No	No	No	No	No	No	No	No	No	No	Not	No	No	No	No	No	No	No		No	No	No	No	No	Yes	No	No	No
Boy Scout Park	Park	City	Thief River Falls	Thief River Falls	2	Existing	No	No	Unk	Unknow	No	Not	No	No	No	No	No	No	No	No	No	No	Not	No	No	No	No	Yes	No	No		No	Yes	No	No	No	Yes	No	No	No
Elk's Park	Park	City	Thief River Falls	Thief River Falls	3	Existing	No	No	Unk	Unknow	No	Not	No	No	No	No	No	No	No	No	No	No	Not	No	No	No	No	No	No	No		No	No	No	No	No	Yes	No	No	No
Finsbury Park	Park	City	Thief River Falls	Thief River Falls	6	Existing	No	No	Unk	Unknow	No	Not	No	No	No	No	No	No	No	No	No	No	Not	No	No	No	No	No	No	No		No	No	No	No	No	Yes	No	No	No
Greenwood Trails	Recreation Area	City	Thief River Falls	Thief River Falls	52	Existing	No	No	Unk	Unknow	No	Not	No	No	No	No	No	No	No	No	No	No	Not	No	No	No	No	No	No	No		No	No	No	No	No	Yes	No	No	No
Hartz Park	Park	City	Thief River Falls	Thief River Falls	11	Existing	No	No	Unk	Unknow	No	Not	No	No	No	No	No	No	No	No	No	No	Not	No	No	No	No	Yes	Yes	Unk		No	No	No	No	Yes	Yes	No	No	No
LaFave Park	Park	City	Thief River Falls	Thief River Falls	6	Existing	No	No	Unk	Unknow	No	Not	No	No	No	No	No	No	No	No	No	No	Not	No	No	No	No	Yes	No	No	Beach	No	No	No	No	Yes	Yes	Yes	No	No
Oakland Park	Park	City	Thief River Falls	Thief River Falls	17	Existing	No	No	Unk	Unknow	No	Not	No	No	No	No	No	No	No	No	No	No	Not	No	No	No	No	Yes	Yes	Unk	Beach	No	No	No	No	No	Yes	Yes	No	No
Red Robe Park	Park	City	Thief River Falls	Thief River Falls	4	Existing	No	No	Unk	Unknow	No	Not	No	No	No	No	No	No	No	No	No	No	Not	No	No	No	No	Yes	Yes	Unk		No	Yes	No	No	Yes	Yes	Yes	No	No

Pennington

MNPaT Database - Trails (draft 1.15.2011)

trail_ name	status	owner_ type	owner	maint_ by	lmiles	fee	permit	activfee	surf_ type	use_ hike	use_ hwt	use_ bike	use_ mntbk	use_ inlnsk	use_ horse	use_ xski	use_ skski	use_ skjrg	use_ snomo	use_ atv1	use_ atv2	use_ ohm	use_ orv	use_ mwtcft	use_ nwtcft	adjoinstrl:	parking:	toilet:	visitorcen:	equiprntl:
State Trails																														
Red Lake River	Existing	State	MNDNR	MNDNR	68	Unknown		Unknown	Water	No	No	No	No	No	No	No	No	No	No	No	No	No	No	No	Yes		No	No	No	No
Local Trails																														
Existing Thief River Falls Park	Existing	City	Thief River Falls	Theif River Falls	2	No	No	Unknown	Asphalt	Yes	No	Yes	No	Yes	No	No	No	No	No	No	No	No	No	No	No		No	No	No	No
Planned Thief River Falls Trails	Planned	City	Thief River Falls	Thief River Falls	3	Not Applic	Not Applic	Not Applic	Unknown	Not Ap	Not Ap	Not Ap	Not Ap	Not Ap	Not Ap	Not Ap	Not Ap	Not Ap	Not Ap	Not Ap	Not Ap	Not Ap	Not Ap	Not Ap	Not Ap		Not Ap	Not Ap	Not Ap	Not Ap

Minnesota's Network of Parks & Trails: Inventory

Pine County Northeast January 15, 2011

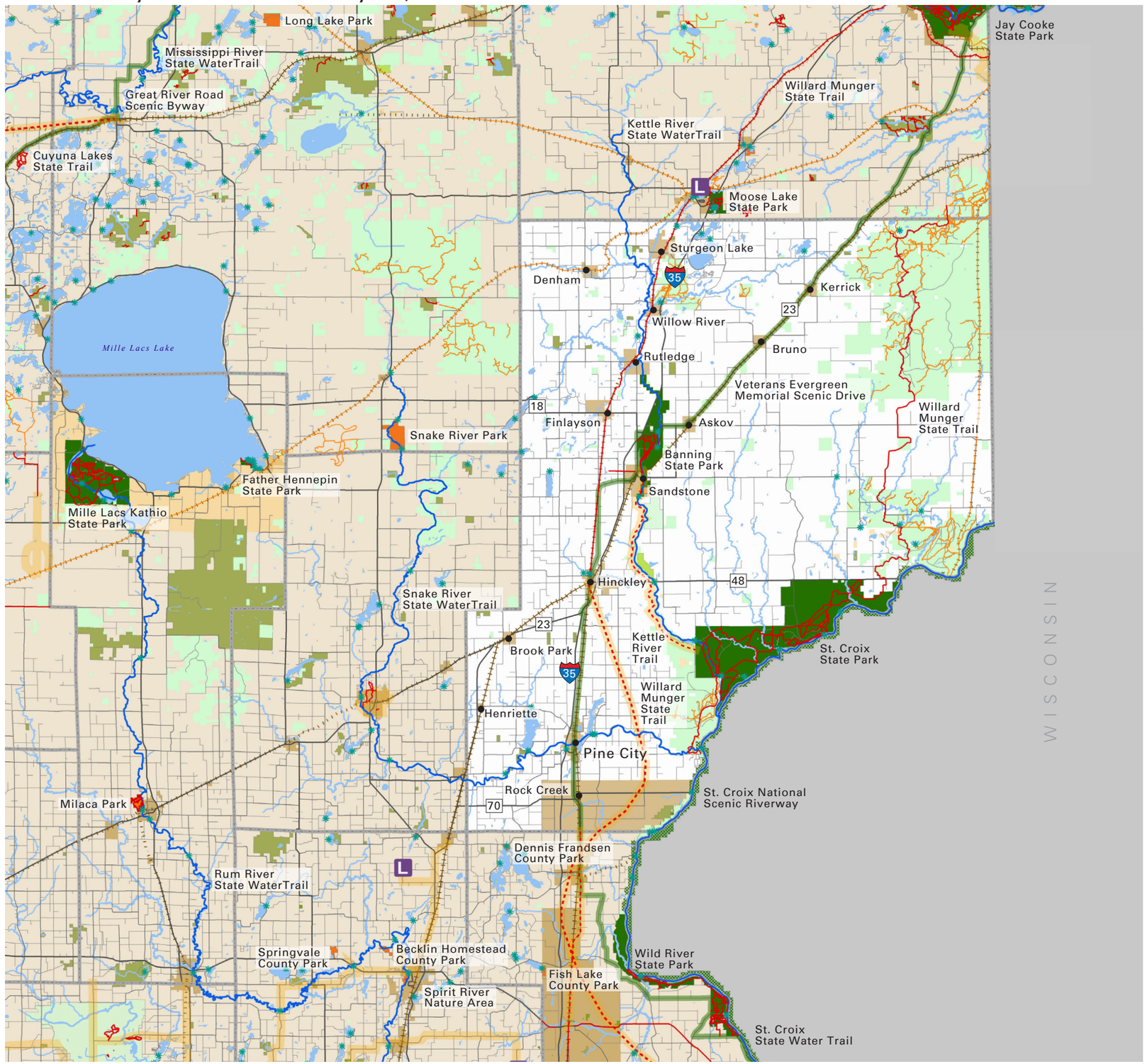

CENTER FOR CHANGING LANDSCAPES

COLLEGE OF DESIGN
Department of Forest Resources
College of Food, Agricultural and Natural Resource Sciences
UNIVERSITY OF MINNESOTA

Project Contact Information
Mary Vogel, Co-Director
e: vogel001@umn.edu
p: 612-626-7417

map feedback: ccl@umn.edu

- Federal Forest
- Federal Park
- State Park, Rec Area, Wayside
- State Forest
- DNR WMA
- DNR SNA
- Tribal Land
- Regionally Significant Park
- Planned / Proposed Regionally Significant Park
- Local Park
- Planned / Proposed Local Park
- Legacy Funding 2009 & 2010
- Municipality
- Water
- Public Water Access
- Active Railroad
- Abandoned Railroad
- Scenic Byways
- OHV Trail
- Trail
- Planned Trail
- Proposed Trail
- State Water Trail

0 1 2 4 6 10 miles N

Planned: A park or trail has been adopted by an official unit. The boundaries and/or alignment may not be identified. Example: a legislatively authorized trail. **Proposed:** A park or trail has been discussed by a group or groups, but has no official status.

Pine

MNPaT Database - Lands (draft 1.15.2011)

park_ name	park_ type	owner_ type	owner	maint_ by	Acres	status	fee	permit	activfee	adjoinstrl	trls	trls_ paved	cmp_ drvin	cmp_ bp	cmp_ walkin	cmp_ bikein	cmp_ watacc	cmp_ cartin	cmp_ horse	cmp_ elec	cmp_ puthru	cmp_ season	cmp_ ada	cmp_ rv	cmp_ grp	cmp_ cbns	cmp_ cbn	picnic	picshelter	picshelten	swim	fishshore	fishpier	wataccin	wataccin	playgrnd	parking	toilet	visitorcen	equipmtl
Federal Lands																																								
Sandstone	NWR	Federal	Sandstone Refuge	Sandstone Refuge	2,063	Existing	Unk	Unk	Not		Unk	Not	No	No	No	No	No	No	No	No	No	No	No	No	No	No	No	No	No	No	No		No	No	No	No	No	No	No	No
State Lands																																								
Banning State Park	Park	State	MNDNR	MNDNR	5,081	Existing	No	Yes	Yes		Yes	Yes	Yes	Yes	No	No	Yes	No	No	Yes	No	No	No	Yes	No	Yes	No	No	No	No		River		Yes	Yes		No	Yes	No	No
Black Lake Bog SNA	SNA	State	MNDNR	MNDNR	6	Existing	No	No	Not		No	No	No	No	No	No	No	No	No	No	No	No	No	No	No	No	No	No	No	No				No	No		No	No	No	No
Black Lake Bog SNA	SNA	State	MNDNR	MNDNR	1,485	Existing	No	No	Not		No	No	No	No	No	No	No	No	No	No	No	No	No	No	No	No	No	No	No	No				No	No		No	No	No	No
Bremen WMA	WMA	State	MNDNR	MNDNR	441	Existing	No	No	Not		No	No	No	No	No	No	No	No	No	No	No	No	No	No	No	No	No	No	No	No				No	No		No	No	No	No
Chengwatana	Forest	State	MNDNR	MNDNR	23,526	Existing					Yes	No	Yes	No	No	No	Yes	No	No	No	No	No	No	No	No	No	No	Yes	No	No	No	No	Yes	Yes	No	Yes	Yes	Yes	Yes
Chengwatana	Forest	State	MNDNR	MNDNR	17	Existing					Yes	No	Yes	No	No	No	Yes	No	No	No	No	No	No	No	No	No	No	Yes	No	No	No	No	Yes	Yes	No	Yes	Yes	Yes	Yes
Chengwatana	Forest	State	MNDNR	MNDNR	623	Existing					Yes	No	Yes	No	No	No	Yes	No	No	No	No	No	No	No	No	No	No	Yes	No	No	No	No	Yes	Yes	No	Yes	Yes	Yes	Yes
Chengwatana	Forest	State	MNDNR	MNDNR	25	Existing					Yes	No	Yes	No	No	No	Yes	No	No	No	No	No	No	No	No	No	No	Yes	No	No	No	No	Yes	Yes	No	Yes	Yes	Yes	Yes
D.A.R.	Forest	State	MNDNR	MNDNR	643	Existing					Yes	No	No	Yes	No	No	No	No	No	No	No	No	No	No	No	No	No	No	No	No	No	No	No	No	No	No	No	No	Yes	Yes
General C.C. Andrews	Forest	State	MNDNR	MNDNR	7,771	Existing					Yes	No	No	Yes	No	No	No	No	No	No	No	No	No	No	No	No	No	No	Yes	No	No	No	Yes	Yes	No	No	No	No	Yes	Yes
Hjalmar & Frances Storlie WMA	WMA	State	MNDNR	MNDNR	78	Existing	No	No	Not		No	No	No	No	No	No	No	No	No	No	No	No	No	No	No	No	No	No	No	No				No	No		No	No	No	No
Kettle River SNA	SNA	State	MNDNR	MNDNR	790	Existing	No	No	Not		No	No	No	No	No	No	No	No	No	No	No	No	No	No	No	No	No	No	No	No				No	No		No	No	No	No
Kettle River WMA	WMA	State	MNDNR	MNDNR	21	Existing	No	No	Not		No	No	No	No	No	No	No	No	No	No	No	No	No	No	No	No	No	No	No	No				No	No		No	No	No	No
Kraft WMA	WMA	State	MNDNR	MNDNR	95	Existing	No	No	Not		No	No	No	No	No	No	No	No	No	No	No	No	No	No	No	No	No	No	No	No				No	No		No	No	No	No
Mark Lake WMA	WMA	State	MNDNR	MNDNR	80	Existing	No	No	Not		No	No	No	No	No	No	No	No	No	No	No	No	No	No	No	No	No	No	No	No				No	No		No	No	No	No
Mcqowan WMA	WMA	State	MNDNR	MNDNR	123	Existing	No	No	Not		No	No	No	No	No	No	No	No	No	No	No	No	No	No	No	No	No	No	No	No				No	No		No	No	No	No
Moose Lake WMA	WMA	State	MNDNR	MNDNR	49	Existing	No	No	Not		No	No	No	No	No	No	No	No	No	No	No	No	No	No	No	No	No	No	No	No				No	No		No	No	No	No
Nemadji	Forest	State	MNDNR	MNDNR	80,186	Existing					Yes	No	No	Yes	No	No	No	No	No	No	No	No	No	No	No	No	No	Yes	No	No	Yes	Yes	No	No	No	No	No	No	Yes	Yes
Nemadji	Forest	State	MNDNR	MNDNR	1,485	Existing					Yes	No	No	Yes	No	No	No	No	No	No	No	No	No	No	No	No	No	Yes	No	No	Yes	Yes	No	No	No	No	No	No	Yes	Yes
Pine City WMA	WMA	State	MNDNR	MNDNR	49	Existing	No	No	Not		No	No	No	No	No	No	No	No	No	No	No	No	No	No	No	No	No	No	No	No				No	No		No	No	No	No
Pine County V&S 1 WMA	WMA	State	MNDNR	MNDNR	217	Existing	No	No	Not		No	No	No	No	No	No	No	No	No	No	No	No	No	No	No	No	No	No	No	No				No	No		No	No	No	No
Pine County V&S 2 WMA	WMA	State	MNDNR	MNDNR	83	Existing	No	No	Not		No	No	No	No	No	No	No	No	No	No	No	No	No	No	No	No	No	No	No	No				No	No		No	No	No	No
Pine County V&S 3 WMA	WMA	State	MNDNR	MNDNR	299	Existing	No	No	Not		No	No	No	No	No	No	No	No	No	No	No	No	No	No	No	No	No	No	No	No				No	No		No	No	No	No
Pine County V&S 4 WMA	WMA	State	MNDNR	MNDNR	289	Existing	No	No	Not		No	No	No	No	No	No	No	No	No	No	No	No	No	No	No	No	No	No	No	No				No	No		No	No	No	No
Rock Marsh WMA	WMA	State	MNDNR	MNDNR	623	Existing	No	No	Not		No	No	No	No	No	No	No	No	No	No	No	No	No	No	No	No	No	No	No	No				No	No		No	No	No	No
Rutledge WMA	WMA	State	MNDNR	MNDNR	319	Existing	No	No	Not		No	No	No	No	No	No	No	No	No	No	No	No	No	No	No	No	No	No	No	No				No	No		No	No	No	No
St. Croix	Forest	State	MNDNR	MNDNR	42,130	Existing					Yes	No	No	Yes	No	No	No	No	Yes	No	No	No	No	No	No	No	No	No	No	No	No	No	No	Yes	Yes	No	No	No	Yes	Yes
St. Croix State Park	Park	State	MNDNR	MNDNR	31,742	Existing	No	Yes	Yes	State	Yes	Yes	Yes	Yes	Yes	No	Yes	No	Yes	Yes	No	No	No	Yes	Yes	No	No	No	No	Yes	Beach	Lake		Yes	Yes	Yes	Yes	Yes	No	Yes
St. Croix State Park	Park	State	MNDNR	MNDNR	25	Existing	No	Yes	Yes	State	Yes	Yes	Yes	Yes	Yes	No	Yes	No	Yes	Yes	No	No	No	Yes	Yes	No	No	No	No	Yes	Beach	Lake		Yes	Yes	Yes	Yes	Yes	No	Yes
Sturgeon Lake WMA	WMA	State	MNDNR	MNDNR	159	Existing	No	No	Not		No	No	No	No	No	No	No	No	No	No	No	No	No	No	No	No	No	No	No	No				No	No		No	No	No	No
Regionally Significant Lands																																								
Robinson Park	Regional Park	City	City of Sandstone	City of Sandstone	57	Existing	No	No	Unk	State	Yes	No	No	No	No	No	No	No	No	No	No	No	No	No	No	No	No	Yes	Yes	No	Beach	River	No	Yes	Yes	No	Yes	No	No	No

Pine

MNPaT Database - Trails (draft 1.15.2011)

trail_name	status	owner_type	owner	maint_by	lmiles	fee	permit	activfee	surf_type	use_hike	use_hwt	use_bike	use_mntbk	use_inlnsk	use_horse	use_xski	use_skski	use_skijrg	use_snomo	use_atv1	use_atv2	use_ohm	use_orv	use_mwtcft	use_nwtcft	adjoinstrl:	parking:	toilet:	visitorcen:	equiprntl:
State Trails																														
Banning State Park Trails	Existing	State	Banning State Park	Banning State Park	1	Unknown	Yes	Unknown	Asphalt	Unkno	No	No	No	No	No	No	No	No	No	No	No	No	No	No	No		No	No	No	No
Bear Creek Trail	Existing	State	St. Croix State Park	St. Croix State Park	4	Unknown	Yes	Unknown	Natural Soil no imp	Yes	No	No	No	No	Yes	No	No	No	Yes	No	No	No	No	No	No		No	No	No	No
Cartway Trail	Existing	State	Banning State Park	Banning State Park	1	Unknown	Yes	Unknown	Natural Soil no imp	Yes	No	No	No	No	No	Yes	No	No	No	No	No	No	No	No	No		No	No	No	No
Cartway Trail	Existing	State	Banning State Park	Banning State Park	1	Unknown	Yes	Unknown	Natural Soil no imp	Yes	No	No	No	No	No	Yes	No	No	No	No	No	No	No	No	No		No	No	No	No
High Bluff Trail	Existing	State	Banning State Park	Banning State Park	1	Unknown	Yes	Unknown	Natural Soil no imp	Yes	No	No	No	No	No	Yes	No	No	No	No	No	No	No	No	No		No	No	No	No
Kettle Rapids Trail	Existing	State	St. Croix State Park	St. Croix State Park	2	Unknown	Yes	Unknown	Natural Soil no imp	Yes	No	No	No	No	No	No	No	No	No	No	No	No	No	No	No		No	No	No	No
Kettle Rapids Trail	Existing	State	St. Croix State Park	St. Croix State Park	2	Unknown	Yes	Unknown	Natural Soil no imp	Yes	No	No	No	No	No	No	No	No	No	No	No	No	No	No	No		No	No	No	No
Kettle River	Existing	State	MNDNR	MNDNR	52	Unknown		Unknown	Water	No	No	No	No	No	No	No	No	No	No	No	No	No	No	No	Yes		No	No	No	No
Kettle River Rapids Trail	Existing	State	St. Croix State Park	St. Croix State Park	1	Unknown	Yes	Unknown	Natural Soil no imp	Yes	No	No	No	No	No	No	No	No	No	No	No	No	No	No	No		No	No	No	No
Kettle River Trail	Existing	State	St. Croix State Park	St. Croix State Park	1	Unknown	Yes	Unknown	Natural Soil no imp	Yes	No	No	No	No	No	No	No	No	No	No	No	No	No	No	No		No	No	No	No
Park Road	Existing	State	St. Croix State Park	St. Croix State Park	1	Unknown	Yes	Unknown	Asphalt	Unkno	No	No	No	No	Yes	No	No	No	Yes	No	No	No	No	No	No		No	No	No	No
Park Road	Existing	State	St. Croix State Park	St. Croix State Park	1	Unknown	Yes	Unknown	Crushed fines	Unkno	No	No	No	No	Yes	No	No	No	Yes	No	No	No	No	No	No		No	No	No	No
Park Road	Existing	State	St. Croix State Park	St. Croix State Park	2	Unknown	Yes	Unknown	Crushed fines	Unkno	No	No	No	No	Yes	No	No	No	Yes	No	No	No	No	No	No		No	No	No	No
Portage Trail	Existing	State	Banning State Park	Banning State Park	2	Unknown	Yes	Unknown	Natural Soil no imp	Yes	No	No	No	No	No	No	No	No	No	No	No	No	No	No	No		No	No	No	No
Quarry Loop Trail	Existing	State	Banning State Park	Banning State Park	1	Unknown	Yes	Unknown	Natural Soil no imp	Yes	No	No	No	No	No	Yes	No	No	No	No	No	No	No	No	No		No	No	No	No
Sadler Access	Existing	State	St. Croix State Park	St. Croix State Park	1	Unknown	Yes	Unknown	Natural Soil no imp	Unkno	No	No	No	No	Yes	No	No	No	No	No	No	No	No	No	No		No	No	No	No
Skunk Cabbage Trail	Existing	State	Banning State Park	Banning State Park	1	Unknown	Yes	Unknown	Natural Soil no imp	Yes	No	No	No	No	No	Yes	No	No	No	No	No	No	No	No	No		No	No	No	No
Skunk Cabbage Trail	Existing	State	Banning State Park	Banning State Park	1	Unknown	Yes	Unknown	Natural Soil no imp	Yes	No	No	No	No	No	Yes	No	No	No	No	No	No	No	No	No		No	No	No	No
Snake River	Existing	State	MNDNR	MNDNR	26	Unknown		Unknown	Water	No	No	No	No	No	No	No	No	No	No	No	No	No	No	No	Yes		No	No	No	No
St. Croix River	Existing	State	MNDNR	MNDNR	13	Unknown		Unknown	Water	No	No	No	No	No	No	No	No	No	No	No	No	No	No	No	Yes		No	No	No	No
St. Croix State Park Trails	Existing	State	St. Croix State Park	St. Croix State Park	1	Unknown	Yes	Unknown	Natural Soil no imp	Yes	No	No	No	No	Yes	No	No	No	Yes	No	No	No	No	No	No		No	No	No	No
St. Croix State Park Trails	Existing	State	St. Croix State Park	St. Croix State Park	1	Unknown	Yes	Unknown	Natural Soil no imp	Yes	No	No	No	No	Yes	No	No	No	Yes	No	No	No	No	No	No		No	No	No	No
St. Croix State Park Trails	Existing	State	St. Croix State Park	St. Croix State Park	2	Unknown	Yes	Unknown	Natural Soil no imp	Yes	No	No	No	No	Yes	No	No	No	Yes	No	No	No	No	No	No		No	No	No	No
St. Croix State Park Trails	Existing	State	St. Croix State Park	St. Croix State Park	1	Unknown	Yes	Unknown	Natural Soil no imp	Yes	No	No	No	No	Yes	No	No	No	Yes	No	No	No	No	No	No		No	No	No	No
St. Croix State Park Trails	Existing	State	St. Croix State Park	St. Croix State Park	1	Unknown	Yes	Unknown	Natural Soil no imp	Yes	No	No	No	No	Yes	No	No	No	No	No	No	No	No	No	No		No	No	No	No
St. Croix State Park Trails	Existing	State	St. Croix State Park	St. Croix State Park	2	Unknown	Yes	Unknown	Natural Soil no imp	Yes	No	No	No	No	Yes	No	No	No	No	No	No	No	No	No	No		No	No	No	No
St. Croix State Park Trails	Existing	State	St. Croix State Park	St. Croix State Park	1	Unknown	Yes	Unknown	Natural Soil no imp	Yes	No	No	No	No	Yes	No	No	No	Yes	No	No	No	No	No	No		No	No	No	No
St. Croix State Park Trails	Existing	State	St. Croix State Park	St. Croix State Park	1	Unknown	Yes	Unknown	Natural Soil no imp	Yes	No	No	No	No	Yes	No	No	No	Yes	No	No	No	No	No	No		No	No	No	No
St. Croix State Park Trails	Existing	State	St. Croix State Park	St. Croix State Park	2	Unknown	Yes	Unknown	Natural Soil no imp	Yes	No	No	No	No	Yes	No	No	No	No	No	No	No	No	No	No		No	No	No	No
St. Croix State Park Trails	Existing	State	St. Croix State Park	St. Croix State Park	1	Unknown	Yes	Unknown	Natural Soil no imp	Yes	No	No	No	No	Yes	No	No	No	Yes	No	No	No	No	No	No		No	No	No	No
St. Croix State Park Trails	Existing	State	St. Croix State Park	St. Croix State Park	1	Unknown	Yes	Unknown	Crushed fines	Yes	No	No	No	No	Yes	No	No	No	Yes	No	No	No	No	No	No		No	No	No	No
St. Croix State Park Trails	Existing	State	St. Croix State Park	St. Croix State Park	1	Unknown	Yes	Unknown	Natural Soil no imp	Yes	No	No	No	No	Yes	No	No	No	Yes	No	No	No	No	No	No		No	No	No	No
St. Croix State Park Trails	Existing	State	St. Croix State Park	St. Croix State Park	1	Unknown	Yes	Unknown	Natural Soil no imp	Yes	No	No	No	No	Yes	No	No	No	Yes	No	No	No	No	No	No		No	No	No	No
St. Croix State Park Trails	Existing	State	St. Croix State Park	St. Croix State Park	2	Unknown	Yes	Unknown	Natural Soil no imp	Yes	No	No	No	No	No	No	No	No	No	No	No	No	No	No	No		No	No	No	No
St. Croix State Park Trails	Existing	State	St. Croix State Park	St. Croix State Park	1	Unknown	Yes	Unknown	Natural Soil no imp	Yes	No	No	No	No	No	Yes	No	No	No	No	No	No	No	No	No		No	No	No	No
St. Croix State Park Trails	Existing	State	St. Croix State Park	St. Croix State Park	1	Unknown	Yes	Unknown	Natural Soil no imp	Yes	No	No	No	No	No	Yes	No	No	No	No	No	No	No	No	No		No	No	No	No
St. Croix State Park Trails	Existing	State	St. Croix State Park	St. Croix State Park	2	Unknown	Yes	Unknown	Natural Soil no imp	Yes	No	No	No	No	Yes	No	No	No	Yes	No	No	No	No	No	No		No	No	No	No
St. Croix State Park Trails	Existing	State	St. Croix State Park	St. Croix State Park	1	Unknown	Yes	Unknown	Crushed fines	Unkno	No	No	No	No	Yes	No	No	No	Yes	No	No	No	No	No	No		No	No	No	No
St. Croix State Park Trails	Existing	State	St. Croix State Park	St. Croix State Park	1	Unknown	Yes	Unknown	Natural Soil no imp	Yes	No	No	No	No	Yes	No	No	No	Yes	No	No	No	No	No	No		No	No	No	No
St. Croix State Park Trails	Existing	State	St. Croix State Park	St. Croix State Park	2	Unknown	Yes	Unknown	Natural Soil no imp	Yes	No	No	No	No	Yes	No	No	No	Yes	No	No	No	No	No	No		No	No	No	No
St. Croix State Park Trails	Existing	State	St. Croix State Park	St. Croix State Park	1	Unknown	Yes	Unknown	Natural Soil no imp	Yes	No	No	No	No	Yes	No	No	No	No	No	No	No	No	No	No		No	No	No	No
St. Croix State Park Trails	Existing	State	St. Croix State Park	St. Croix State Park	2	Unknown	Yes	Unknown	Natural Soil no imp	Yes	No	No	No	No	No	Yes	No	No	No	No	No	No	No	No	No		No	No	No	No
St. Croix State Park Trails	Existing	State	St. Croix State Park	St. Croix State Park	1	Unknown	Yes	Unknown	Natural Soil no imp	Yes	No	No	No	No	Yes	No	No	No	Yes	No	No	No	No	No	No		No	No	No	No
Trilluim Trail	Existing	State	Banning State Park	Banning State Park	1	Unknown	Yes	Unknown	Natural Soil no imp	Yes	No	No	No	No	No	Yes	No	No	No	No	No	No	No	No	No		No	No	No	No
Willard Munger	Planned	State	MNDNR	MNDNR	22	Unknown		Unknown	Unknown	No	No	No	No	No	No	No	No	No	No	No	No	No	No	No	No		No	No	No	No
Willard Munger State Trail	Existing	State	MNDNR	MNDNR	81	Unknown		Unknown	Unknown	Yes	No	Yes	Yes	Yes	Yes	No	No	No	Yes	No	No	No	No	No	No		No	No	No	No
Willard Munger State Trail	Existing	State	MNDNR	MNDNR	1	Unknown		Unknown	Crushed fines	Yes	No	Yes	Yes	No	Yes	No	No	No	No	No	No	No	No	No	No		No	No	No	No
Willard Munger State Trail	Existing	State	MNDNR	MNDNR	29	Unknown		Unknown	Natural Soil no imp	Yes	No	Yes	Yes	Yes	Yes	No	No	No	Yes	No	No	No	No	No	No		No	No	No	No
Wolf Creek Trail	Existing	State	Banning State Park	Banning State Park	1	Unknown	Yes	Unknown	Natural Soil no imp	Yes	No	No	No	No	No	No	No	No	No	No	No	No	No	No	No		No	No	No	No
Wolf Creek Trail	Existing	State	Banning State Park	Banning State Park	1	Unknown	Yes	Unknown	Natural Soil no imp	Yes	No	No	No	No	No	Yes	No	No	No	No	No	No	No	No	No		No	No	No	No
Wolf Creek Trail	Existing	State	Banning State Park	Banning State Park	1	Unknown	Yes	Unknown	Natural Soil no imp	Yes	No	No	No	No	No	Yes	No	No	No	No	No	No	No	No	No		No	No	No	No
Regionally Significant Trails																														
Munger/Sandstone Junction Trail	Existing	City			2	No	Unknown	Unknown	Unknown	Yes	No	Yes	No	Yes	No	No	No	No	No	No	No	No	No	No	No		No	No	No	No
Local Trails																														
Kettle River Trail	Planned	County	Pine County	Pine County	18	No	No	Unknown	Natural Soil no imp	Yes	No	No	No	No	No	No	No	No	No	No	No	No	No	No	No	State	Yes	Yes	No	No

Minnesota's Network of Parks & Trails: Inventory

Pipestone County South Region January 15, 2011

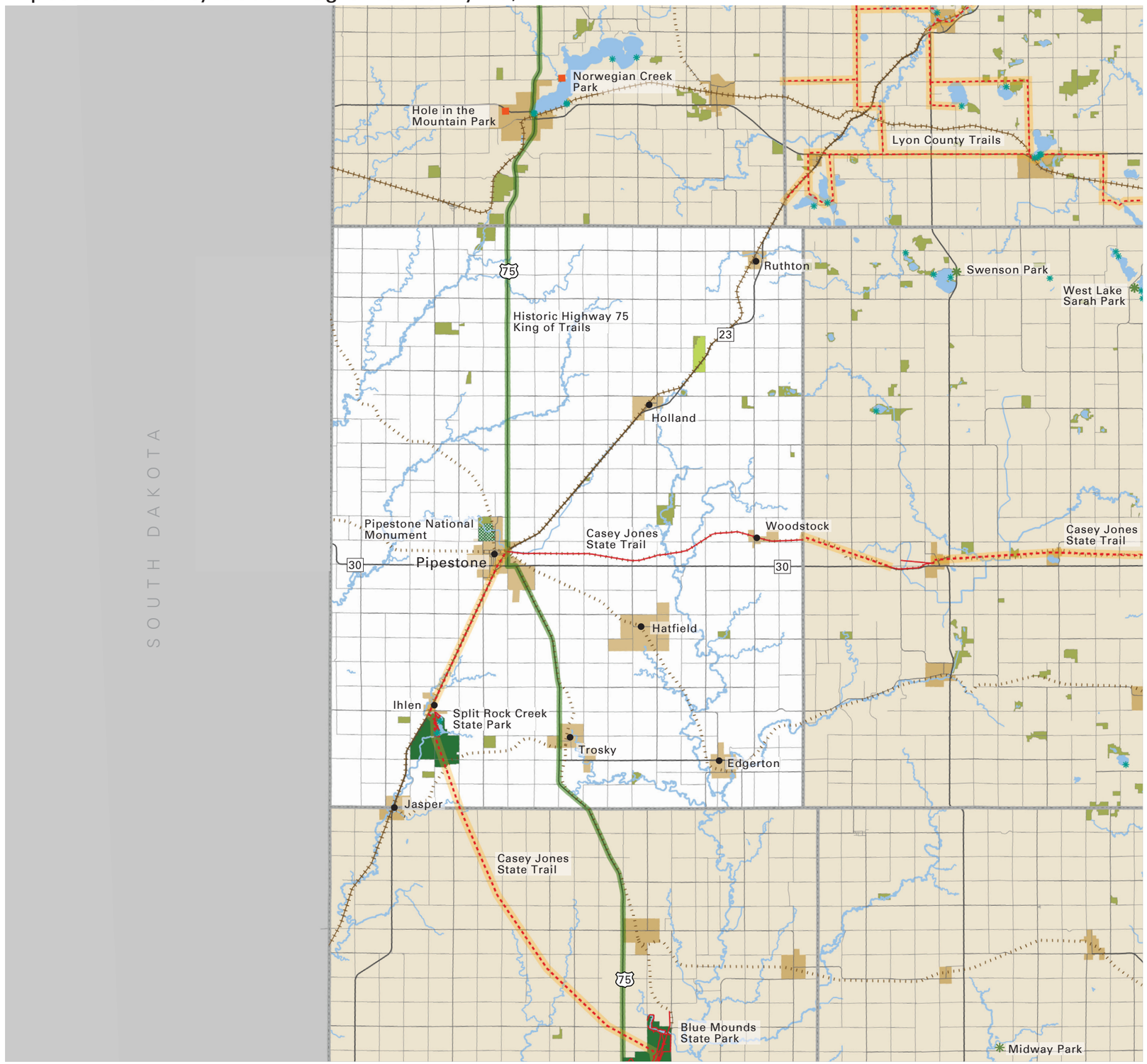

CENTER FOR CHANGING LANDSCAPES

COLLEGE OF DESIGN
Department of Forest Resources
College of Food, Agricultural and Natural Resource Sciences
UNIVERSITY OF MINNESOTA

Project Contact Information
Mary Vogel, Co-Director
e: vogel001@umn.edu
p: 612-626-7417

map feedback: ccl@umn.edu

Pipestone County

- Federal Forest
- Federal Park
- State Park, Rec Area, Wayside
- State Forest
- DNR WMA
- DNR SNA
- Tribal Land
- Regionally Significant Park
- Planned / Proposed Regionally Significant Park
- Local Park
- Planned / Proposed Local Park
- Legacy Funding 2009 & 2010
- Municipality
- Water
- Public Water Access
- Active Railroad
- Abandoned Railroad
- Scenic Byways
- OHV Trail
- Trail
- Planned Trail
- Proposed Trail
- State Water Trail

0 1 2 3 5 miles

N

Planned: A park or trail has been adopted by an official unit. The boundaries and/or alignment may not be identified. Example: a legislatively authorized trail. **Proposed:** A park or trail has been discussed by a group or groups, but has no official status.

Pipestone

MNPaT Database - Lands (draft 1.15.2011)

park_ name	park_ type	owner_ type	owner	maint_ by	Acres	status	fee	permit	activfee	adjoinstrl	trls	trls_ paved	cmp_ drvin	cmp_ bp	cmp_ walkin	cmp_ bikein	cmp_ wataccs	cmp_ cartin	cmp_ horse	cmp_ elec	cmp_ puthru	cmp_ season	cmp_ ada	cmp_ rv	cmp_ grp	cmp_ cbns	cmp_ cbn	picnic	picshelter	picshelten	swim	fishshore	fishpier	wataccin	wataccin	playgrnd	parking	toilet	visitorcen	equipmtl
Federal Lands																																								
Pipestone	Monument	Federal	NPS	NPS	284	Existing	Yes	No	Unk		Yes	Unkn	No	No	No	No	No	No	No	No	No	No	No	No	No	No	No	Yes	No	No			No	No	No	No	Yes	Yes	Yes	No
State Lands																																								
Altona WMA	WMA	State	MNDNR	MNDNR	341	Existing	No	No	Not		No	No	No	No	No	No	No	No	No	No	No	No	No	No	No	No	No	No	No	No				No	No		No	No	No	No
Buffalo Ridge WMA	WMA	State	MNDNR	MNDNR	41	Existing	No	No	Not		No	No	No	No	No	No	No	No	No	No	No	No	No	No	No	No	No	No	No	No				No	No		No	No	No	No
Buffalo Ridge WMA	WMA	State	MNDNR	MNDNR	1	Existing	No	No	Not		No	No	No	No	No	No	No	No	No	No	No	No	No	No	No	No	No	No	No	No				No	No		No	No	No	No
Burke WMA	WMA	State	MNDNR	MNDNR	106	Existing	No	No	Not		No	No	No	No	No	No	No	No	No	No	No	No	No	No	No	No	No	No	No	No				No	No		No	No	No	No
Eden WMA	WMA	State	MNDNR	MNDNR	159	Existing	No	No	Not		No	No	No	No	No	No	No	No	No	No	No	No	No	No	No	No	No	No	No	No				No	No		No	No	No	No
Gromer's Draw WMA	WMA	State	MNDNR	MNDNR	87	Existing	No	No	Not		No	No	No	No	No	No	No	No	No	No	No	No	No	No	No	No	No	No	No	No				No	No		No	No	No	No
Holland WMA	WMA	State	MNDNR	MNDNR	39	Existing	No	No	Not		No	No	No	No	No	No	No	No	No	No	No	No	No	No	No	No	No	No	No	No				No	No		No	No	No	No
Jasper WMA	WMA	State	MNDNR	MNDNR	80	Existing	No	No	Not		No	No	No	No	No	No	No	No	No	No	No	No	No	No	No	No	No	No	No	No				No	No		No	No	No	No
Pipestone WMA	WMA	State	MNDNR	MNDNR	113	Existing	No	No	Not		No	No	No	No	No	No	No	No	No	No	No	No	No	No	No	No	No	No	No	No				No	No		No	No	No	No
Pit WMA	WMA	State	MNDNR	MNDNR	14	Existing	No	No	Not		No	No	No	No	No	No	No	No	No	No	No	No	No	No	No	No	No	No	No	No				No	No		No	No	No	No
Poplar Creek WMA	WMA	State	MNDNR	MNDNR	87	Existing	No	No	Not		No	No	No	No	No	No	No	No	No	No	No	No	No	No	No	No	No	No	No	No				No	No		No	No	No	No
Prairie Coteau SNA	SNA	State	MNDNR	MNDNR	1	Existing	No	No	Not		No	No	No	No	No	No	No	No	No	No	No	No	No	No	No	No	No	No	No	No				No	No		No	No	No	No
Prairie Coteau SNA	SNA	State	MNDNR	MNDNR	419	Existing	No	No	Not		No	No	No	No	No	No	No	No	No	No	No	No	No	No	No	No	No	No	No	No				No	No		No	No	No	No
Ringneck Ridge WMA	WMA	State	MNDNR	MNDNR	82	Existing	No	No	Not		No	No	No	No	No	No	No	No	No	No	No	No	No	No	No	No	No	No	No	No				No	No		No	No	No	No
Split Rock Creek State Park	Park	State	MNDNR	MNDNR	952	Existing	No	Yes	Yes		Yes	Yes	Yes	No	Yes	No	No	No	No	No	Yes	No	Yes	Yes	Yes	No	No	No	No	Yes	Beach	Lake	Yes	Yes	No	Yes	Yes	Yes	No	Yes
Terrace WMA	WMA	State	MNDNR	MNDNR	446	Existing	No	No	Not		No	No	No	No	No	No	No	No	No	No	No	No	No	No	No	No	No	No	No	No				No	No		No	No	No	No
Troy WMA	WMA	State	MNDNR	MNDNR	55	Existing	No	No	Not		No	No	No	No	No	No	No	No	No	No	No	No	No	No	No	No	No	No	No	No				No	No		No	No	No	No
Van Beek WMA	WMA	State	MNDNR	MNDNR	23	Existing	No	No	Not		No	No	No	No	No	No	No	No	No	No	No	No	No	No	No	No	No	No	No	No				No	No		No	No	No	No
Winter WMA	WMA	State	MNDNR	MNDNR	258	Existing	No	No	Not		No	No	No	No	No	No	No	No	No	No	No	No	No	No	No	No	No	No	No	No				No	No		No	No	No	No
Winter WMA	WMA	State	MNDNR	MNDNR	13	Existing	No	No	Not		No	No	No	No	No	No	No	No	No	No	No	No	No	No	No	No	No	No	No	No				No	No		No	No	No	No
Woodstock WMA	WMA	State	MNDNR	MNDNR	204	Existing	No	No	Not		No	No	No	No	No	No	No	No	No	No	No	No	No	No	No	No	No	No	No	No				No	No		No	No	No	No
Woodstock WMA	WMA	State	MNDNR	MNDNR	46	Existing	No	No	Not		No	No	No	No	No	No	No	No	No	No	No	No	No	No	No	No	No	No	No	No				No	No		No	No	No	No

Pipestone

MNPaT Database - Trails (draft 1.15.2011)

trail_ name	status	owner_ type	owner	maint_ by	lmiles	fee	permit	activfee	surf_ type	use_ hike	use_ hwt	use_ bike	use_ mntbk	use_ inlnsk	use_ horse	use_ xski	use_ skski	use_ skjrg	use_ snomo	use_ atv1	use_ atv2	use_ ohm	use_ orv	use_ mwtcft	use_ nwtcft	adjoinstrl:	parking:	toilet:	visitorcen:	equiprntl:
State Trails																														
Casey Jones	Planned	State	MNDNR	MNDNR	8	Unknown		Unknown	Unknown	No	No	No	No	No	No	No	No	No	No	No	No	No	No	No	No		No	No	No	No
Casey Jones	Planned	State	MNDNR	MNDNR	4	Unknown		Unknown	Unknown	No	No	No	No	No	No	No	No	No	No	No	No	No	No	No	No		No	No	No	No
Casey Jones State Trail	Existing	State	MNDNR	MNDNR	12	Unknown		Unknown	Concrete	Yes	No	Yes	Yes	Yes	Yes	No	No	No	No	No	No	No	No	No	No		No	No	No	No
Split Rock Creek State Park Trails	Existing	State	Split Rock Creek State Park	Split Rock Creek State Park	1	Unknown	Yes	Unknown	Natural Soil no imp	Yes	No	No	No	No	No	Yes	No	No	No	No	No	No	No	No	No		No	No	No	No

Minnesota's Network of Parks & Trails: Inventory

Polk County Northwest Region January 15, 2011

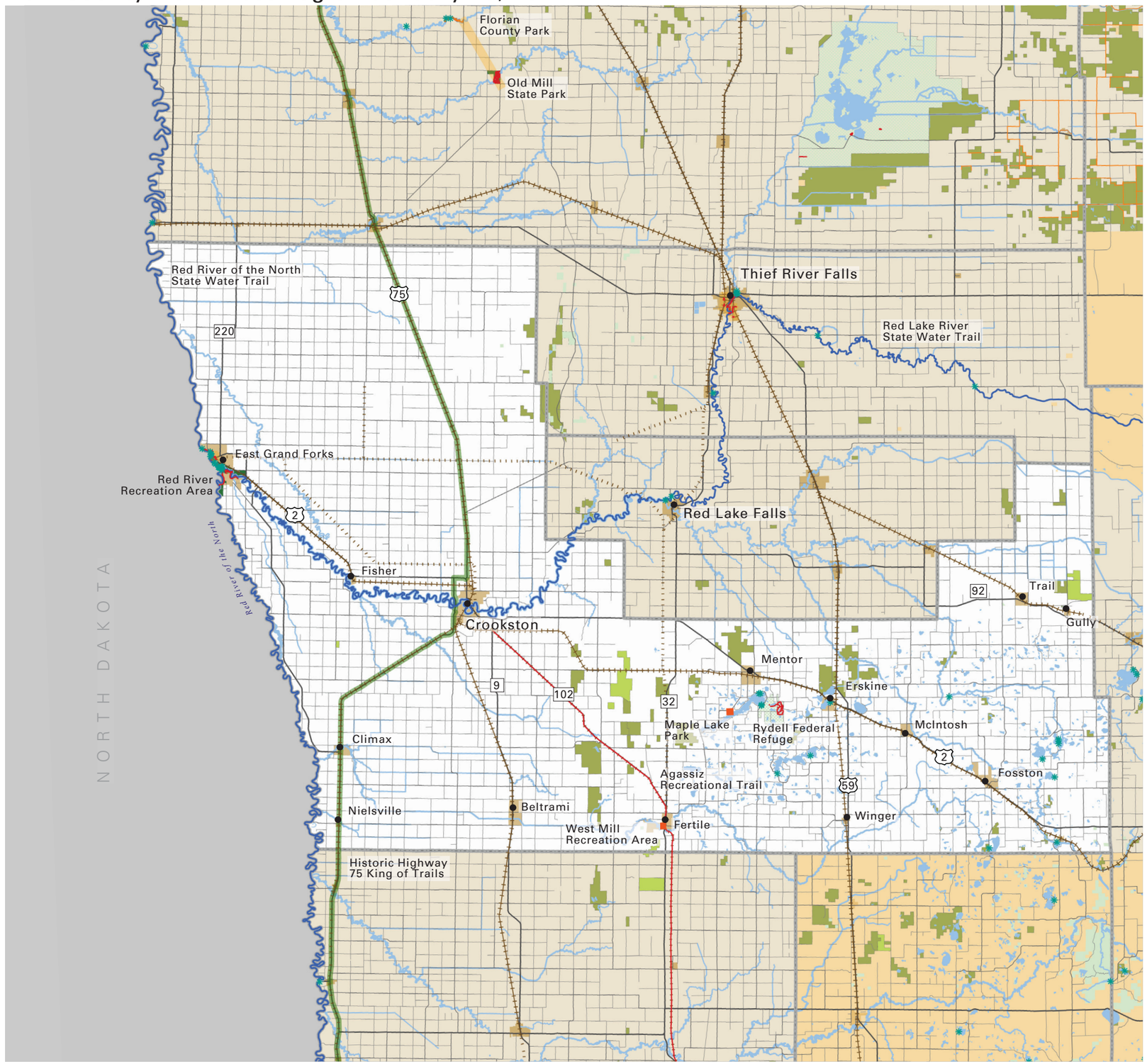

CENTER FOR CHANGING LANDSCAPES

COLLEGE OF DESIGN
Department of Forest Resources
College of Food, Agricultural and Natural Resource Sciences
UNIVERSITY OF MINNESOTA

Project Contact Information
Mary Vogel, Co-Director
e: vogel001@umn.edu
p: 612-626-7417

map feedback: ccl@umn.edu

Polk County

- Federal Forest
- Federal Park
- State Park, Rec Area, Wayside
- State Forest
- DNR WMA
- DNR SNA
- Tribal Land
- Regionally Significant Park
- Planned / Proposed Regionally Significant Park
- Local Park
- Planned / Proposed Local Park
- Legacy Funding 2009 & 2010
- Municipality
- Water
- Public Water Access
- Active Railroad
- Abandoned Railroad
- Scenic Byways
- OHV Trail
- Trail
- Planned Trail
- Proposed Trail
- State Water Trail

Planned: A park or trail has been adopted by an official unit. The boundaries and/or alignment may not be identified. Example: a legislatively authorized trail. **Proposed:** A park or trail has been discussed by a group or groups, but has no official status.

Polk

MNPaT Database - Lands (draft 1.15.2011)

park_ name	park_ type	owner_ type	owner	maint_ by	Acres	status	fee	permit	activfee	adjoinstrl	trls	trls_ paved	cmp_ drvin	cmp_ bp	cmp_ walkin	cmp_ bikein	cmp_ wataccc	cmp_ cartin	cmp_ horse	cmp_ elec	cmp_ puthru	cmp_ season	cmp_ ada	cmp_ rv	cmp_ grp	cmp_ cbns	cmp_ cbn	picnic	picsheltop	picshelten	swim	fishshore	fishpier	wataccfin	wataccin	playgrnd	parking	toilet	visitorcen	equipmtl
Federal Lands																																								
Rydell	NWR	Federal	Rydell Refuge	Rydell Refuge	2,033	Existing	Unk	Unk	Not		Yes	Yes	No	No	No	No	No	No	No	No	No	No	No	No	No	No	No	No	Yes	No	No		Yes	No	No	No	Yes	Yes	Yes	No
State Lands																																								
Agassiz Dunes SNA	SNA	State	MNDNR	MNDNR	242	Existing	No	No	Not		No	No	No	No	No	No	No	No	No	No	No	No	No	No	No	No	No	No	No	No				No	No		No	No	No	No
Alvarado WMA	WMA	State	MNDNR	MNDNR	102	Existing	No	No	Not		No	No	No	No	No	No	No	No	No	No	No	No	No	No	No	No	No	No	No	No				No	No		No	No	No	No
Bee Lake WMA	WMA	State	MNDNR	MNDNR	121	Existing	No	No	Not		No	No	No	No	No	No	No	No	No	No	No	No	No	No	No	No	No	No	No	No				No	No		No	No	No	No
Belgium WMA	WMA	State	MNDNR	MNDNR	190	Existing	No	No	Not		No	No	No	No	No	No	No	No	No	No	No	No	No	No	No	No	No	No	No	No				No	No		No	No	No	No
Brandsvold WMA	WMA	State	MNDNR	MNDNR	144	Existing	No	No	Not		No	No	No	No	No	No	No	No	No	No	No	No	No	No	No	No	No	No	No	No				No	No		No	No	No	No
Burnham WMA	WMA	State	MNDNR	MNDNR	8	Existing	No	No	Not		No	No	No	No	No	No	No	No	No	No	No	No	No	No	No	No	No	No	No	No				No	No		No	No	No	No
Burnham WMA	WMA	State	MNDNR	MNDNR	614	Existing	No	No	Not		No	No	No	No	No	No	No	No	No	No	No	No	No	No	No	No	No	No	No	No				No	No		No	No	No	No
Burnham WMA	WMA	State	MNDNR	MNDNR	369	Existing	No	No	Not		No	No	No	No	No	No	No	No	No	No	No	No	No	No	No	No	No	No	No	No				No	No		No	No	No	No
Castor WMA	WMA	State	MNDNR	MNDNR	86	Existing	No	No	Not		No	No	No	No	No	No	No	No	No	No	No	No	No	No	No	No	No	No	No	No				No	No		No	No	No	No
Chicog WMA	WMA	State	MNDNR	MNDNR	2,434	Existing	No	No	Not		No	No	No	No	No	No	No	No	No	No	No	No	No	No	No	No	No	No	No	No				No	No		No	No	No	No
Crane WMA	WMA	State	MNDNR	MNDNR	148	Existing	No	No	Not		No	No	No	No	No	No	No	No	No	No	No	No	No	No	No	No	No	No	No	No				No	No		No	No	No	No
Dalea WMA	WMA	State	MNDNR	MNDNR	37	Existing	No	No	Not		No	No	No	No	No	No	No	No	No	No	No	No	No	No	No	No	No	No	No	No				No	No		No	No	No	No
Dorr WMA	WMA	State	MNDNR	MNDNR	374	Existing	No	No	Not		No	No	No	No	No	No	No	No	No	No	No	No	No	No	No	No	No	No	No	No				No	No		No	No	No	No
Dugdale WMA	WMA	State	MNDNR	MNDNR	960	Existing	No	No	Not		No	No	No	No	No	No	No	No	No	No	No	No	No	No	No	No	No	No	No	No				No	No		No	No	No	No
Enerson WMA	WMA	State	MNDNR	MNDNR	273	Existing	No	No	Not		No	No	No	No	No	No	No	No	No	No	No	No	No	No	No	No	No	No	No	No				No	No		No	No	No	No
Erskine WMA	WMA	State	MNDNR	MNDNR	1,221	Existing	No	No	Not		No	No	No	No	No	No	No	No	No	No	No	No	No	No	No	No	No	No	No	No				No	No		No	No	No	No
Godfrey WMA	WMA	State	MNDNR	MNDNR	145	Existing	No	No	Not		No	No	No	No	No	No	No	No	No	No	No	No	No	No	No	No	No	No	No	No				No	No		No	No	No	No
Gully Fen SNA	SNA	State	MNDNR	MNDNR	1,626	Existing	No	No	Not		No	No	No	No	No	No	No	No	No	No	No	No	No	No	No	No	No	No	No	No				No	No		No	No	No	No
Gully WMA	WMA	State	MNDNR	MNDNR	446	Existing	No	No	Not		No	No	No	No	No	No	No	No	No	No	No	No	No	No	No	No	No	No	No	No				No	No		No	No	No	No
Hangaard WMA	WMA	State	MNDNR	MNDNR	22	Existing	No	No	Not		No	No	No	No	No	No	No	No	No	No	No	No	No	No	No	No	No	No	No	No				No	No		No	No	No	No
Hasselton WMA	WMA	State	MNDNR	MNDNR	216	Existing	No	No	Not		No	No	No	No	No	No	No	No	No	No	No	No	No	No	No	No	No	No	No	No				No	No		No	No	No	No
Hill River WMA	WMA	State	MNDNR	MNDNR	139	Existing	No	No	Not		No	No	No	No	No	No	No	No	No	No	No	No	No	No	No	No	No	No	No	No				No	No		No	No	No	No
Hovland WMA	WMA	State	MNDNR	MNDNR	220	Existing	No	No	Not		No	No	No	No	No	No	No	No	No	No	No	No	No	No	No	No	No	No	No	No				No	No		No	No	No	No
Kakaik WMA	WMA	State	MNDNR	MNDNR	204	Existing	No	No	Not		No	No	No	No	No	No	No	No	No	No	No	No	No	No	No	No	No	No	No	No				No	No		No	No	No	No
Kertsonville WMA	WMA	State	MNDNR	MNDNR	371	Existing	No	No	Not		No	No	No	No	No	No	No	No	No	No	No	No	No	No	No	No	No	No	No	No				No	No		No	No	No	No
Kroening WMA	WMA	State	MNDNR	MNDNR	21	Existing	No	No	Not		No	No	No	No	No	No	No	No	No	No	No	No	No	No	No	No	No	No	No	No				No	No		No	No	No	No
La Voi WMA	WMA	State	MNDNR	MNDNR	50	Existing	No	No	Not		No	No	No	No	No	No	No	No	No	No	No	No	No	No	No	No	No	No	No	No				No	No		No	No	No	No
Larix WMA	WMA	State	MNDNR	MNDNR	559	Existing	No	No	Not		No	No	No	No	No	No	No	No	No	No	No	No	No	No	No	No	No	No	No	No				No	No		No	No	No	No
Lengby WMA	WMA	State	MNDNR	MNDNR	130	Existing	No	No	Not		No	No	No	No	No	No	No	No	No	No	No	No	No	No	No	No	No	No	No	No				No	No		No	No	No	No
Liberty WMA	WMA	State	MNDNR	MNDNR	1,362	Existing	No	No	Not		No	No	No	No	No	No	No	No	No	No	No	No	No	No	No	No	No	No	No	No				No	No		No	No	No	No
Malmberg Prairie SNA	SNA	State	MNDNR	MNDNR	82	Existing	No	No	Not		No	No	No	No	No	No	No	No	No	No	No	No	No	No	No	No	No	No	No	No				No	No		No	No	No	No
Maple Meadows WMA	WMA	State	MNDNR	MNDNR	1,353	Existing	No	No	Not		No	No	No	No	No	No	No	No	No	No	No	No	No	No	No	No	No	No	No	No				No	No		No	No	No	No
Mentor Prairie WMA	WMA	State	MNDNR	MNDNR	2,145	Existing	No	No	Not		No	No	No	No	No	No	No	No	No	No	No	No	No	No	No	No	No	No	No	No				No	No		No	No	No	No
Mulejohn WMA	WMA	State	MNDNR	MNDNR	122	Existing	No	No	Not		No	No	No	No	No	No	No	No	No	No	No	No	No	No	No	No	No	No	No	No				No	No		No	No	No	No
Oak Ridge Marsh WMA	WMA	State	MNDNR	MNDNR	57	Existing	No	No	Not		No	No	No	No	No	No	No	No	No	No	No	No	No	No	No	No	No	No	No	No				No	No		No	No	No	No
Onstad WMA	WMA	State	MNDNR	MNDNR	280	Existing	No	No	Not		No	No	No	No	No	No	No	No	No	No	No	No	No	No	No	No	No	No	No	No				No	No		No	No	No	No
Pembina Trail Preserve SNA	SNA	State	MNDNR	MNDNR	8	Existing	No	No	Not		No	No	No	No	No	No	No	No	No	No	No	No	No	No	No	No	No	No	No	No				No	No		No	No	No	No
Pembina Trail Preserve SNA	SNA	State	MNDNR	MNDNR	2,333	Existing	No	No	Not		No	No	No	No	No	No	No	No	No	No	No	No	No	No	No	No	No	No	No	No				No	No		No	No	No	No
Pembina WMA	WMA	State	MNDNR	MNDNR	2,086	Existing	No	No	Not		No	No	No	No	No	No	No	No	No	No	No	No	No	No	No	No	No	No	No	No				No	No		No	No	No	No
Polk WMA	WMA	State	MNDNR	MNDNR	2,764	Existing	No	No	Not		No	No	No	No	No	No	No	No	No	No	No	No	No	No	No	No	No	No	No	No				No	No		No	No	No	No
Red River Recreation Area	Recreation Area	State	MNDNR	MNDNR	1,148	Existing	No	No	Yes		No	No	Yes	No	Yes	No	No	No	No	Yes	Yes	No	Yes	Yes	Yes	No	No	No	Yes	No		River		Yes	No		No	Yes	No	No
Red River Recreation Area	Recreation Area	State	MNDNR	MNDNR	173	Existing	No	No	Yes		No	No	Yes	No	Yes	No	No	No	No	Yes	Yes	No	Yes	Yes	Yes	No	No	No	Yes	No		River		Yes	No		No	Yes	No	No
Rindahl WMA	WMA	State	MNDNR	MNDNR	82	Existing	No	No	Not		No	No	No	No	No	No	No	No	No	No	No	No	No	No	No	No	No	No	No	No				No	No		No	No	No	No
Rosebud WMA	WMA	State	MNDNR	MNDNR	46	Existing	No	No	Not		No	No	No	No	No	No	No	No	No	No	No	No	No	No	No	No	No	No	No	No				No	No		No	No	No	No
Sagaiigan WMA	WMA	State	MNDNR	MNDNR	178	Existing	No	No	Not		No	No	No	No	No	No	No	No	No	No	No	No	No	No	No	No	No	No	No	No				No	No		No	No	No	No
Shypoke WMA	WMA	State	MNDNR	MNDNR	161	Existing	No	No	Not		No	No	No	No	No	No	No	No	No	No	No	No	No	No	No	No	No	No	No	No				No	No		No	No	No	No
Stipa WMA	WMA	State	MNDNR	MNDNR	162	Existing	No	No	Not		No	No	No	No	No	No	No	No	No	No	No	No	No	No	No	No	No	No	No	No				No	No		No	No	No	No
Tilden WMA	WMA	State	MNDNR	MNDNR	426	Existing	No	No	Not		No	No	No	No	No	No	No	No	No	No	No	No	No	No	No	No	No	No	No	No				No	No		No	No	No	No
Timber Doodle WMA	WMA	State	MNDNR	MNDNR	158	Existing	No	No	Not		No	No	No	No	No	No	No	No	No	No	No	No	No	No	No	No	No	No	No	No				No	No		No	No	No	No
Trail WMA	WMA	State	MNDNR	MNDNR	609	Existing	No	No	Not		No	No	No	No	No	No	No	No	No	No	No	No	No	No	No	No	No	No	No	No				No	No		No	No	No	No
Tympanuchus WMA	WMA	State	MNDNR	MNDNR	848	Existing	No	No	Not		No	No	No	No	No	No	No	No	No	No	No	No	No	No	No	No	No	No	No	No				No	No		No	No	No	No
Woodside WMA	WMA	State	MNDNR	MNDNR	78	Existing	No	No	Not		No	No	No	No	No	No	No	No	No	No	No	No	No	No	No	No	No	No	No	No				No	No		No	No	No	No
Regionally Significant Lands																																								
Maple Lake	Regional Park	County	Polk	Polk	90	Existing	No	No	Yes		No	Not	Yes	No	No	Not	No	No	No	No	Unk	Yes	Yes	Yes	No	No	No	Yes	No	No	Beach	Lake	No	No	Yes	No	Yes	Yes	No	No
West Mill Recreation Area/ Agassiz ELC	Regional Park	City	Fertile	Fertile	640	Existing	No	No	Yes		Yes	No	No	No	No	No	No	No	No	No	No	No	No	No	No	No	No	No	No	No			No	No	No		Yes	Yes	Yes	Unk
Local Lands																																								
LaFarve Park Athletic Fields	Park	City	East Grand Forks	East Grand Forks	49	Existing	No	No	Unk	Unknow	Yes	Yes	No	No	No	No	No	No	No	No	No	No	Not	No	No	No	No	No	No	No				No	No	Yes	Yes	Yes	No	No
O'Leary Park	Park	City	East Grand Forks	East Grand Forks	25	Existing	No	No	Unk	Unknow	Yes	Yes	No	No	No	No	No	No	No	No	No	No	Not	No	No	No	No	Yes	No	No				No	No	Yes	Yes	Yes	No	No
Sherlock Park	Park	City	East Grand Forks	East Grand Forks	25	Existing	No	No	Unk	Unknow	Yes	Yes	No	No	No	No	No	No	No	No	No	No	Not	No	No	No	No	Yes	No	No	Pool			No	No	Yes	Yes	Yes	No	No

Polk

MNPaT Database - Trails (draft 1.15.2011)

trail_ name	status	owner_ type	owner	maint_ by	lmiles	fee	permit	activfee	surf_ type	use_ hike	use_ hwt	use_ bike	use_ mntbk	use_ inlnsk	use_ horse	use_ xski	use_ skski	use_ skjrg	use_ snomo	use_ atv1	use_ atv2	use_ ohm	use_ orv	use_ mwtcft	use_ nwtcft	adjoinstrl:	parking:	toilet:	visitorcen:	equiprntl:
Federal Trails																														
Church Lake Trail	Existing	Federal	Rydell NWR	Rydell NWR	1	No	No	No	Asphalt	Yes	No	No	No	No	No	No	No	No	No	No	No	No	No	No	No		Yes	Unkno	Unkno	Unkno
Golden Pond Trail	Existing	Federal	Rydell NWR	Rydell NWR	1	No	No	No	Asphalt	Yes	No	No	No	No	No	No	No	No	No	No	No	No	No	No	No		Yes	Unkno	Unkno	Unkno
Round Lake Trail	Existing	Federal	Rydell NWR	Rydell NWR	1	No	No	No	Asphalt	Yes	No	No	No	No	No	No	No	No	No	No	No	No	No	No	No		Yes	Unkno	Unkno	Unkno
Tamarac Lake Trail	Existing	Federal	Rydell NWR	Rydell NWR	1	No	No	No	Asphalt	Yes	No	No	No	No	No	No	No	No	No	No	No	No	No	No	No		Yes	Unkno	Unkno	Unkno
State Trails																														
Red Lake River	Existing	State	MNDNR	MNDNR	77	Unknown		Unknown	Water	No	No	No	No	No	No	No	No	No	No	No	No	No	No	No	Yes		No	No	No	No
Red River of the North	Existing	State	MNDNR	MNDNR	39	Unknown		Unknown	Water	No	No	No	No	No	No	No	No	No	No	No	No	No	No	No	Yes		No	No	No	No
Regionally Significant Trails																														
Agassiz Recreation Trail	Existing				23	No	No	No	Natural Soil no imp	Yes	No	No	Yes	No	Yes	Unkno	Unkno	Unkno	Yes	Yes	No	No	No	Not Ap	Not Ap		No	No	Not Ap	No
Local Trails																														
East Grand Forks Bike Trails	Existing	City	East Grand Forks	East Grand Forks	10	No	No	Unknown	Asphalt	Yes	No	Yes	No	Yes	No	No	No	No	No	No	No	No	No	No	No		Yes	Yes	No	No

Minnesota's Network of Parks & Trails: Inventory

Pope County Northwest Region January 15, 2011

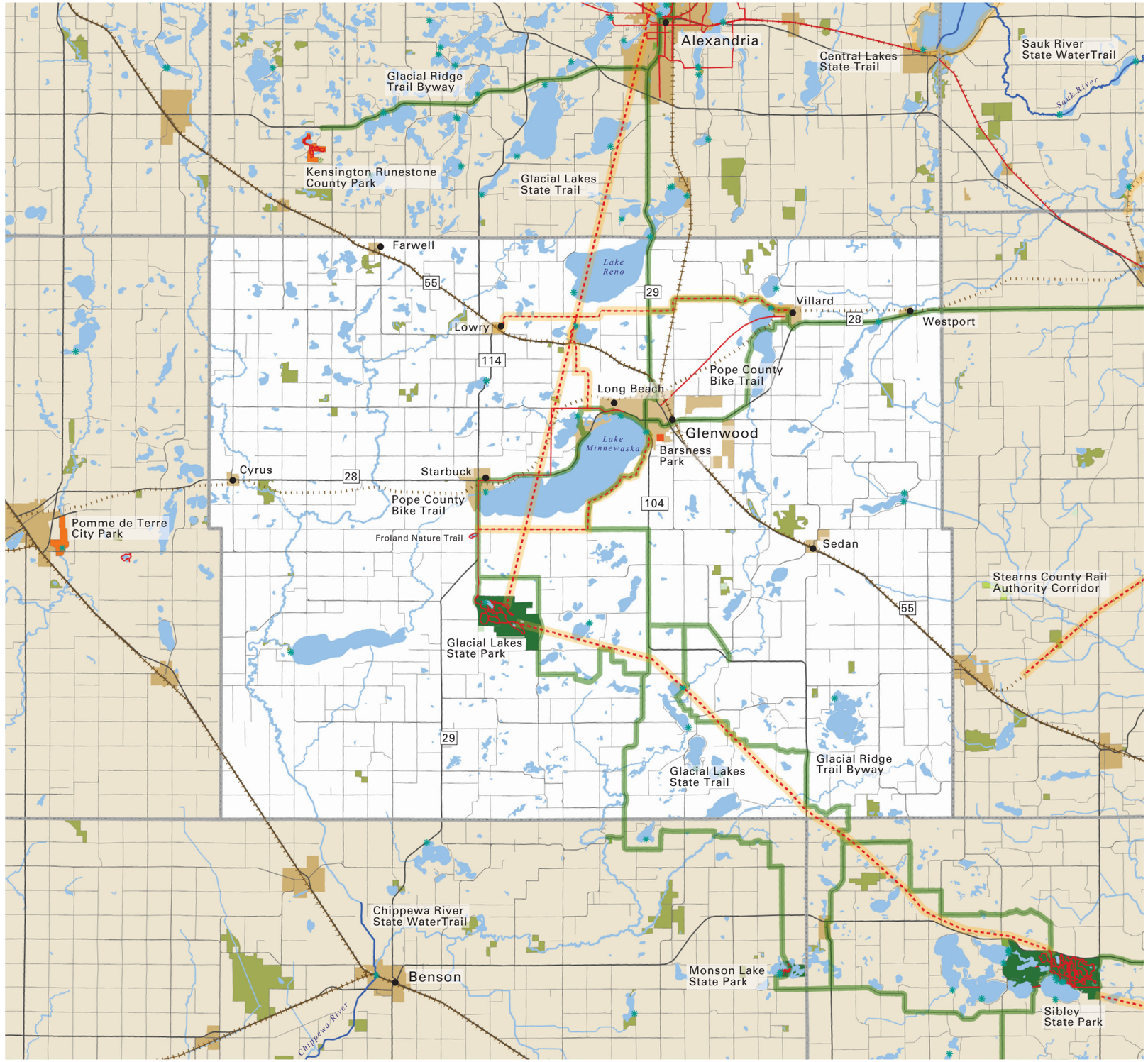

CENTER FOR CHANGING LANDSCAPES

COLLEGE OF DESIGN
Department of Forest Resources
College of Food, Agricultural and Natural Resource Sciences
UNIVERSITY OF MINNESOTA

Project Contact Information
Mary Vogel, Co-Director
e: vogel001@umn.edu
p: 612-626-7417

map feedback: ccl@umn.edu

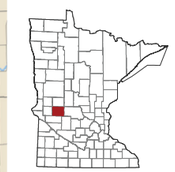

Pope County

- Federal Forest
- Federal Park
- State Park, Rec Area, Wayside
- State Forest
- DNR WMA
- DNR SNA
- Tribal Land
- Regionally Significant Park
- Planned / Proposed Regionally Significant Park
- Local Park
- Planned / Proposed Local Park
- Legacy Funding 2009 & 2010
- Municipality
- Water
- Public Water Access
- Active Railroad
- Abandoned Railroad
- Scenic Byways
- OHV Trail
- Trail
- Planned Trail
- Proposed Trail
- State Water Trail

0 1 2 3 5 miles

N

Planned: A park or trail has been adopted by an official unit. The boundaries and/or alignment may not be identified. Example: a legislatively authorized trail. **Proposed:** A park or trail has been discussed by a group or groups, but has no official status.

Pope

MNPaT Database - Lands (draft 1.15.2011)

park_ name	park_ type	owner_ type	owner	maint_ by	Acres	status	fee	permit	activfee	adjoinstrl	trls	trls_ paved	cmp_ drvin	cmp_ bp	cmp_ walkin	cmp_ bikein	cmp_ wataccs	cmp_ cartin	cmp_ horse	cmp_ elec	cmp_ puthru	cmp_ season	cmp_ ada	cmp_ rv	cmp_ grp	cmp_ cbns	cmp_ cbn	picnic	picshelter	picshelten	swim	fishshore	fishpier	wataccfin	wataccin	playgrnd	parking	toilet	visitorcen	equipmtl
State Lands																																								
Bangor WMA	WMA	State	MNDNR	MNDNR	80	Existing	No	No	Not		No	No	No	No	No	No	No	No	No	No	No	No	No	No	No	No	No	No	No	No				No	No		No	No	No	No
Bruce Hitman Heron Rookery SNA	SNA	State	MNDNR	MNDNR	5	Existing	No	No	Not		No	No	No	No	No	No	No	No	No	No	No	No	No	No	No	No	No	No	No	No				No	No		No	No	No	No
Chippewa Falls WMA	WMA	State	MNDNR	MNDNR	144	Existing	No	No	Not		No	No	No	No	No	No	No	No	No	No	No	No	No	No	No	No	No	No	No	No				No	No		No	No	No	No
Chippewa Falls WMA	WMA	State	MNDNR	MNDNR	74	Existing	No	No	Not		No	No	No	No	No	No	No	No	No	No	No	No	No	No	No	No	No	No	No	No				No	No		No	No	No	No
Farwell WMA	WMA	State	MNDNR	MNDNR	161	Existing	No	No	Not		No	No	No	No	No	No	No	No	No	No	No	No	No	No	No	No	No	No	No	No				No	No		No	No	No	No
Farwell WMA	WMA	State	MNDNR	MNDNR	12	Existing	No	No	Not		No	No	No	No	No	No	No	No	No	No	No	No	No	No	No	No	No	No	No	No				No	No		No	No	No	No
Glacial Lakes State Park	Park	State	MNDNR	MNDNR	1,910	Existing	No	Yes	Yes		Yes	Yes	Yes	Yes	No	No	No	No	Yes	Yes	Yes	No	No	Yes	Yes	Yes	Yes	No	Yes	No	Beach	Lake	Yes	Yes	No		No	Yes	No	Yes
Heinks WMA	WMA	State	MNDNR	MNDNR	39	Existing	No	No	Not		No	No	No	No	No	No	No	No	No	No	No	No	No	No	No	No	No	No	No	No				No	No		No	No	No	No
Hoff WMA	WMA	State	MNDNR	MNDNR	81	Existing	No	No	Not		No	No	No	No	No	No	No	No	No	No	No	No	No	No	No	No	No	No	No	No				No	No		No	No	No	No
Lake Emily WMA	WMA	State	MNDNR	MNDNR	81	Existing	No	No	Not		No	No	No	No	No	No	No	No	No	No	No	No	No	No	No	No	No	No	No	No				No	No		No	No	No	No
Little Joe WMA	WMA	State	MNDNR	MNDNR	230	Existing	No	No	Not		No	No	No	No	No	No	No	No	No	No	No	No	No	No	No	No	No	No	No	No				No	No		No	No	No	No
Lowry WMA	WMA	State	MNDNR	MNDNR	38	Existing	No	No	Not		No	No	No	No	No	No	No	No	No	No	No	No	No	No	No	No	No	No	No	No				No	No		No	No	No	No
Lowry WMA	WMA	State	MNDNR	MNDNR	215	Existing	No	No	Not		No	No	No	No	No	No	No	No	No	No	No	No	No	No	No	No	No	No	No	No				No	No		No	No	No	No
New Prairie WMA	WMA	State	MNDNR	MNDNR	59	Existing	No	No	Not		No	No	No	No	No	No	No	No	No	No	No	No	No	No	No	No	No	No	No	No				No	No		No	No	No	No
Noordmans WMA	WMA	State	MNDNR	MNDNR	327	Existing	No	No	Not		No	No	No	No	No	No	No	No	No	No	No	No	No	No	No	No	No	No	No	No				No	No		No	No	No	No
Nora WMA	WMA	State	MNDNR	MNDNR	270	Existing	No	No	Not		No	No	No	No	No	No	No	No	No	No	No	No	No	No	No	No	No	No	No	No				No	No		No	No	No	No
Reno WMA	WMA	State	MNDNR	MNDNR	40	Existing	No	No	Not		No	No	No	No	No	No	No	No	No	No	No	No	No	No	No	No	No	No	No	No				No	No		No	No	No	No
Reno WMA	WMA	State	MNDNR	MNDNR	16	Existing	No	No	Not		No	No	No	No	No	No	No	No	No	No	No	No	No	No	No	No	No	No	No	No				No	No		No	No	No	No
Sedan Pond WMA	WMA	State	MNDNR	MNDNR	113	Existing	No	No	Not		No	No	No	No	No	No	No	No	No	No	No	No	No	No	No	No	No	No	No	No				No	No		No	No	No	No
Sedan WMA	WMA	State	MNDNR	MNDNR	580	Existing	No	No	Not		No	No	No	No	No	No	No	No	No	No	No	No	No	No	No	No	No	No	No	No				No	No		No	No	No	No
Skarpness WMA	WMA	State	MNDNR	MNDNR	57	Existing	No	No	Not		No	No	No	No	No	No	No	No	No	No	No	No	No	No	No	No	No	No	No	No				No	No		No	No	No	No
Star Lake WMA	WMA	State	MNDNR	MNDNR	44	Existing	No	No	Not		No	No	No	No	No	No	No	No	No	No	No	No	No	No	No	No	No	No	No	No				No	No		No	No	No	No
Starbuck WMA	WMA	State	MNDNR	MNDNR	3	Existing	No	No	Not		No	No	No	No	No	No	No	No	No	No	No	No	No	No	No	No	No	No	No	No				No	No		No	No	No	No
Van Luik WMA	WMA	State	MNDNR	MNDNR	48	Existing	No	No	Not		No	No	No	No	No	No	No	No	No	No	No	No	No	No	No	No	No	No	No	No				No	No		No	No	No	No
Volkman WMA	WMA	State	MNDNR	MNDNR	79	Existing	No	No	Not		No	No	No	No	No	No	No	No	No	No	No	No	No	No	No	No	No	No	No	No				No	No		No	No	No	No
Volkman WMA	WMA	State	MNDNR	MNDNR	153	Existing	No	No	Not		No	No	No	No	No	No	No	No	No	No	No	No	No	No	No	No	No	No	No	No				No	No		No	No	No	No
Volkman WMA	WMA	State	MNDNR	MNDNR	44	Existing	No	No	Not		No	No	No	No	No	No	No	No	No	No	No	No	No	No	No	No	No	No	No	No				No	No		No	No	No	No
Wade WMA	WMA	State	MNDNR	MNDNR	84	Existing	No	No	Not		No	No	No	No	No	No	No	No	No	No	No	No	No	No	No	No	No	No	No	No				No	No		No	No	No	No
Walden WMA	WMA	State	MNDNR	MNDNR	20	Existing	No	No	Not		No	No	No	No	No	No	No	No	No	No	No	No	No	No	No	No	No	No	No	No				No	No		No	No	No	No
Westport WMA	WMA	State	MNDNR	MNDNR	242	Existing	No	No	Not		No	No	No	No	No	No	No	No	No	No	No	No	No	No	No	No	No	No	No	No				No	No		No	No	No	No
White Bear WMA	WMA	State	MNDNR	MNDNR	145	Existing	No	No	Not		No	No	No	No	No	No	No	No	No	No	No	No	No	No	No	No	No	No	No	No				No	No		No	No	No	No
Regionally Significant Lands																																								
Barsness Park	Regional Park	City	City of Glenwood	City of Glenwood	350	Existing	Yes	Unk	Unk		Yes	Yes	yes	no	no	no	no	no	no	yes	no	no	no	no	no	no	no	Yes	yes	yes	yes	yes	yes	yes	yes	yes				

Pope

MNPaT Database - Trails (draft 1.15.2011)

trail_ name	status	owner_ type	owner	maint_ by	lmiles	fee	permit	activfee	surf_ type	use_ hike	use_ hwt	use_ bike	use_ mntbk	use_ inlnsk	use_ horse	use_ xski	use_ skski	use_ skjrg	use_ snomo	use_ atv1	use_ atv2	use_ ohm	use_ orv	use_ mwtcft	use_ nwtcft	adjoinstrl:	parking:	toilet:	visitorcen:	equiprntl:
Federal Trails																														
Froland Nature Trail	Existing	Federal	Morris WMD	Morris WMD	1	No	No	No	Natural Soil no imp	Yes	No	No	No	No	No	No	No	No	No	No	No	No	No	No	No		Yes	Unkno	Unkno	Unkno
State Trails																														
Glacial Lakes	Planned	State	MNDNR	MNDNR	16	Unknown		Unknown	Unknown	No	No	No	No	No	No	No	No	No	No	No	No	No	No	No	No		No	No	No	No
Glacial Lakes	Planned	State	MNDNR	MNDNR	15	Unknown		Unknown	Unknown	No	No	No	No	No	No	No	No	No	No	No	No	No	No	No	No		No	No	No	No
Glacial Lakes State Park Trails	Existing	State	Glacial Lakes State Park	Glacial Lakes State Park	1	Unknown	Yes	Unknown	Natural Soil no imp	Yes	No	No	No	No	Yes	No	No	No	Yes	No	No	No	No	No	No		No	No	No	No
Glacial Lakes State Park Trails	Existing	State	Glacial Lakes State Park	Glacial Lakes State Park	1	Unknown	Yes	Unknown	Natural Soil no imp	Yes	No	No	No	No	No	Yes	No	No	No	No	No	No	No	No	No		No	No	No	No
Glacial Lakes State Park Trails	Existing	State	Glacial Lakes State Park	Glacial Lakes State Park	1	Unknown	Yes	Unknown	Natural Soil no imp	Yes	No	No	No	No	Yes	No	No	No	Yes	No	No	No	No	No	No		No	No	No	No
Glacial Lakes State Park Trails	Existing	State	Glacial Lakes State Park	Glacial Lakes State Park	1	Unknown	Yes	Unknown	Natural Soil no imp	Yes	No	No	No	No	Yes	No	No	No	Yes	No	No	No	No	No	No		No	No	No	No
Glacial Lakes State Park Trails	Existing	State	Glacial Lakes State Park	Glacial Lakes State Park	1	Unknown	Yes	Unknown	Natural Soil no imp	Yes	No	No	No	No	Yes	No	No	No	Yes	No	No	No	No	No	No		No	No	No	No
Glacial Lakes State Park Trails	Existing	State	Glacial Lakes State Park	Glacial Lakes State Park	1	Unknown	Yes	Unknown	Natural Soil no imp	Yes	No	No	No	No	No	Yes	No	No	No	No	No	No	No	No	No		No	No	No	No
Glacial Lakes State Park Trails	Existing	State	Glacial Lakes State Park	Glacial Lakes State Park	1	Unknown	Yes	Unknown	Natural Soil no imp	Yes	No	No	No	No	No	Yes	No	No	No	No	No	No	No	No	No		No	No	No	No
Regionally Significant Trails																														
Pope County Bike Trail	Existing	County	Pope County	Pope County	9	No	No	Unknown	Asphalt	No	No	Yes	No	No	No	No	No	No	No	No	No	No	No	No	No	State	No	No	No	No
Pope County Bike Trail - Glenwood to Villard	Existing	County	Pope County	Pope County	7	No	No	Unknown	Asphalt	No	No	Yes	No	No	No	No	No	No	No	No	No	No	No	No	No	State	No	No	No	No
Pope County Bike Trail - Starbuck to Glacial Lakes	Existing	County	Pope County	Pope County	6	No	No	Unknown	Asphalt	No	No	Yes	No	No	No	No	No	No	No	No	No	No	No	No	No	State	No	No	No	No
Local Trails																														
Pope County Trails	Planned	County	Pope County	Pope County	27	No	No	No	Asphalt	Yes	No	Yes	No	Yes	No	No	No	No	No	No	No	No	No	No	No		No	No	No	No

Minnesota's Network of Parks & Trails: Inventory

Ramsey County Metro Region January 15, 2011

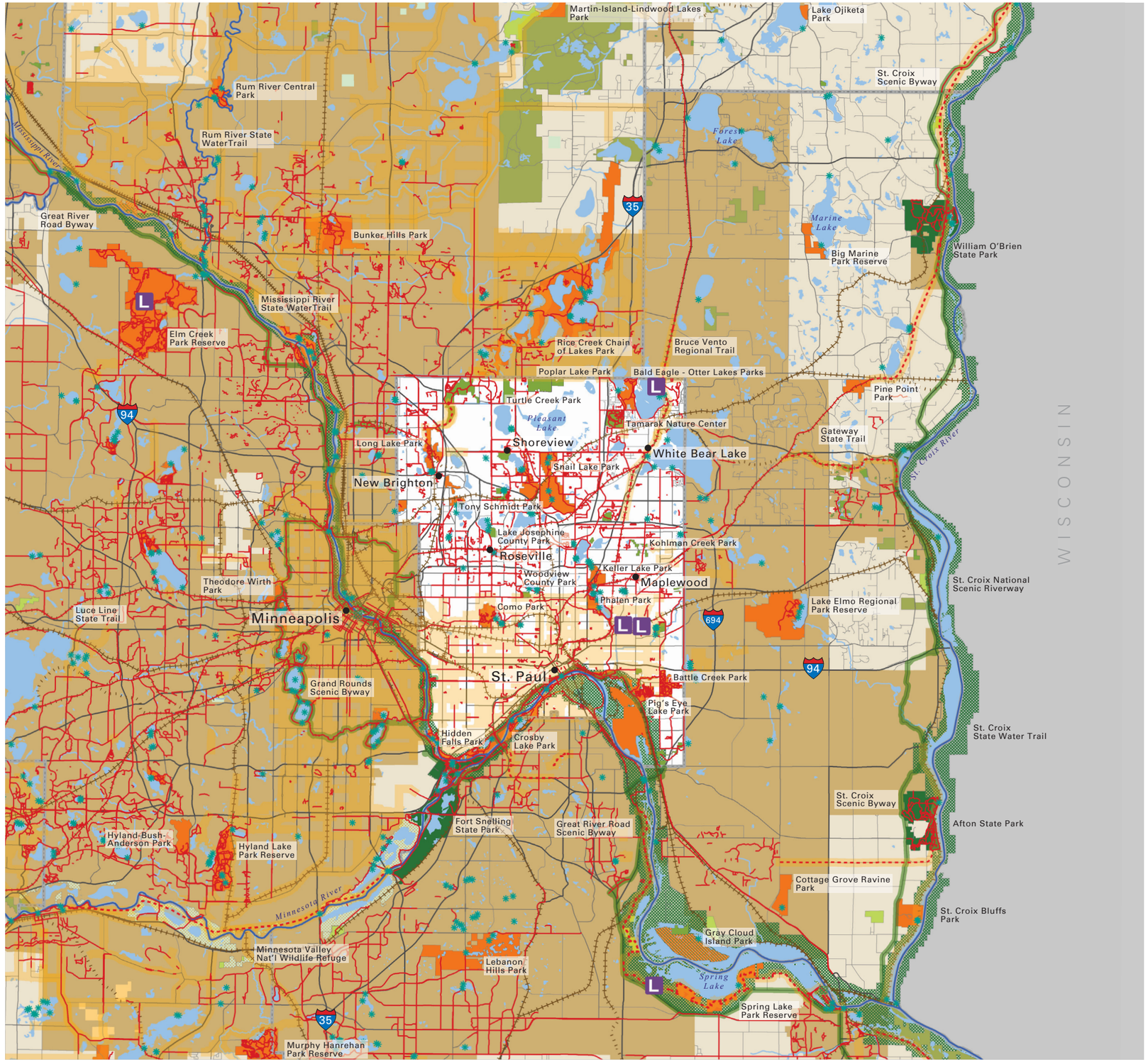

CENTER FOR CHANGING LANDSCAPES

COLLEGE OF DESIGN
Department of Forest Resources
College of Food, Agricultural and Natural Resource Sciences
UNIVERSITY OF MINNESOTA

Project Contact Information
Mary Vogel, Co-Director
e: vogel001@umn.edu
p: 612-626-7417

map feedback: ccl@umn.edu

Ramsey County

- Federal Forest
- Federal Park
- State Park, Rec Area, Wayside
- State Forest
- DNR WMA
- DNR SNA
- Tribal Land
- Regionally Significant Park
- Planned / Proposed Regionally Significant Park
- Local Park
- Planned / Proposed Local Park
- Legacy Funding 2009 & 2010
- Municipality
- Water
- Public Water Access
- Active Railroad
- Abandoned Railroad
- Scenic Byways
- OHV Trail
- Trail
- Planned Trail
- Proposed Trail
- State Water Trail

0 1 2 3 5 miles

N

Planned: A park or trail has been adopted by an official unit. The boundaries and/or alignment may not be identified. Example: a legislatively authorized trail. **Proposed:** A park or trail has been discussed by a group or groups, but has no official status.

Ramsey

MNPaT Database - Lands (draft 1.15.2011)

park_ name	park_ type	owner_ type	owner	maint_ by	Acres	status	fee	permit	activfee	adjoinstrl	trls	trls_ paved	cmp_ drvin	cmp_ bp	cmp_ walkin	cmp_ bikein	cmp_ watacc	cmp_ carlin	cmp_ horse	cmp_ elec	cmp_ puthru	cmp_ season	cmp_ ada	cmp_ rv	cmp_ grp	cmp_ cbns	cmp_ cbn	picnic	picshellop	picshellen	swim	fishshore	fishpier	wataccin	wataccin	playgrnd	parking	toilet	visitorcen	equipmtl
Federal Lands																																								
Minnesota Valley	NWR	Federal	Minnesota Refuge	Minnesota Refuge	1	Existing	Unk	Unk	Not		Yes	Unkn	No	No	No	No	No	No	No	No	No	No	No	No	No	No	No	No	No	No	No	River	No	No	No	No	No	No	No	No
Minnesota Valley	NWR	Federal	Minnesota Refuge	Minnesota Refuge	32	Existing	Unk	Unk	Not		Yes	Unkn	No	No	No	No	No	No	No	No	No	No	No	No	No	No	No	No	No	No	No	River	No	No	No	No	No	No	No	No
Minnesota Valley	NWR	Federal	Minnesota Refuge	Minnesota Refuge	122	Existing	Unk	Unk	Not		Yes	Unkn	No	No	No	No	No	No	No	No	No	No	No	No	No	No	No	No	No	No	No	River	No	No	No	No	No	No	No	No
Minnesota Valley	NWR	Federal	Minnesota Refuge	Minnesota Refuge	1	Existing	Unk	Unk	Not		Yes	Unkn	No	No	No	No	No	No	No	No	No	No	No	No	No	No	No	No	No	No	No	River	No	No	No	No	No	No	No	No
Minnesota Valley	NWR	Federal	Minnesota Refuge	Minnesota Refuge	4	Existing	Unk	Unk	Not		Yes	Unkn	No	No	No	No	No	No	No	No	No	No	No	No	No	No	No	No	No	No	No	River	No	No	No	No	No	No	No	No
State Lands																																								
Fort Snelling State Park	Park	State	MNDNR	MNDNR	212	Existing	No	Yes	Yes		Yes	Yes	No	No	No	No	No	No	No	No	No	No	No	No	No	No	No	No	Yes	Yes	Beach	Lake	Yes	Yes	Yes	Yes	Yes	Yes	Yes	Yes
Pig's Eye Island Heron Rookery SNA	SNA	State	MNDNR	MNDNR	197	Existing	No	No	Not		No	No	No	No	No	No	No	No	No	No	No	No	No	No	No	No	No	No	No	No				No	No		No	No	No	No
Regionally Significant Lands																																								
Bald Eagle - Otter Lakes	Regional Park	County	Ramsey County		880	Existing	No	No	No		Yes	Yes	No	No	No	No	No	No	No	No	No	No	No	No	No	No	No	Yes	Yes	No		Lake	Yes	Yes	Yes	Yes	Yes	Yes	No	No
Battle Creek	Regional Park	County	Ramsey County		1,415	Existing	No	No	No		Yes	Yes	No	No	No	No	No	No	No	No	No	No	No	No	No	No	No	Yes	Yes	No	Not A	Not A	Not	Not	Not	Yes	Yes	No	No
Battle Creek - Indian Mounds	Regional Park	City	St. Paul		1,329	Existing	No	No	Yes		Yes	Yes	No	No	No	No	No	No	No	No	No	No	No	No	No	No	No	Yes	No	No	No	Lake	No	No	Yes	No	No	Yes	Yes	No
Battle Creek - Pig's Eye Lake	Regional Park	County			1,277	Existing	No	No	No		No	No	No	No	No	No	No	No	No	No	No	No	No	No	No	No	No	No	No	No			No	No	No	No	No	No	No	No
Como	Regional Park	City	St. Paul		338	Existing	No	No	Yes		Yes	Yes	No	No	No	No	No	No	No	No	No	No	No	No	No	No	No	Yes	Yes	No	Pool	Lake	Yes	No	Yes	Yes	Yes	Yes	No	Yes
Como Zoo and Conservatory SRF	Regional Park	City	St. Paul		40	Existing	Yes	No	Yes		No	Yes	No	No	No	No	No	No	No	No	No	No	No	No	No	No	No	No	No	No	Not A	Not A	Not	Not	Not	No	Yes	Yes	No	No
Hidden Falls-Crosby Farm	Regional Park	City	St. Paul		628	Existing	No	No	Yes		Yes	Yes	No	No	No	No	No	No	No	No	No	No	No	No	No	No	No	Yes	Yes	No	No	River	No	No	Yes	No	Yes	Yes	No	No
Lilydale-Harriet Island and Cherokee Heights	Regional Park	City	St. Paul		270	Existing	No	No	Yes		Yes	Yes	No	No	No	No	No	No	No	No	No	No	No	No	No	No	No	Yes	Yes	No	No	River	No	No	No	Yes	Yes	Yes	No	No
Long Lake	Regional Park	County	Ramsey County		202	Existing	No	No	No		Yes	Yes	No	No	No	No	No	No	No	No	No	Not	No	No	No	No	No	Yes	Yes	No	Beach	Lake	Yes	Yes	Yes	Yes	Yes	Yes	Yes	No
Mississippi Gorge	Regional Park	City	St. Paul		318	Existing	No	No	No		No	Yes	No	No	No	No	No	No	No	No	No	No	No	No	No	No	No	Yes	Yes	No	No	River	No	No	No	No	Yes	Yes	No	No
Phalen-Keller RP (Keller Lake)	Regional Park	County	Ramsey County		248	Existing	No	No	No		No	Yes	No	No	No	No	No	No	No	No	No	No	No	No	No	No	No	Yes	Yes	No		Lake	Yes	Yes	Yes	Yes	Yes	Yes	No	No
Phalen-Keller RP (Phalen)	Regional Park	City	St. Paul		278	Existing	No	No	No		Yes	Yes	No	No	No	No	No	No	No	No	No	No	No	No	No	No	No	No	Yes	No	Beach	Lake	Yes	Yes	Yes	Yes	Yes	No	No	No
Silverwood SRF	Regional Park	Park District			69	Existing	No	No	No		Yes	Yes	No	No	No	No	No	No	No	No	No	No	No	No	No	No	No	Yes	Yes	No			No	No	No	No	Yes	Yes	Yes	No
Snail Lake (Grass-Vadnais-Snail) RP	Regional Park	County	Ramsey County		1,019	Existing	No	No	No		Yes	Yes	No	No	No	No	No	No	No	Not	No	No	Not	No	No	No	No	Yes	Yes	No	Beach	Lake	No	Yes	Yes	No	Yes	Yes	Not	No
Tony Schmidt	Regional Park	County	Ramsey County		211	Existing	No	No	No		Yes	Yes	No	No	No	No	No	No	No	No	No	No	No	No	No	No	No	Yes	No	No	Beach	Lake	No	Yes	Yes	Yes	Yes	Yes	No	No
Local Lands																																								
Beaver Creek	Park				1	Existing																																		
Beaver Lake	Park				121	Existing																																		
Fish Creek	Park				144	Existing																																		
Fort Snelling Park			Fort Snelling	Fort Snelling	306		No				Yes	Yes	No	No	No	No	No	No	No	No	No	No	No	No	No	No	No	Yes	Yes	Unk	Beach	Yes	Unk	Yes	Yes	Yes	Yes	Yes	No	No
Holloway Marsh	Park				32	Existing																																		
Island Lake	Park				130	Existing																																		
Kohlman Creek	Park				84	Existing																																		
Lake Gervais	Park				6	Existing																																		
Lake Josephine	Park				84	Existing																																		
Lake Owasso	Park				12	Existing																																		
Marsden Archery Range	Park				7	Existing																																		
McCarrons	Park				13	Existing																																		
North Kohlman Marsh	Park				18	Existing																																		
Poplar Lake	Park				439	Existing																																		
Ram Park	Park				122	Existing																																		
Ram Park	Park				3	Existing																																		
Rice Creek	Park				439	Existing																																		
Snail Lake Marsh	Park				89	Existing																																		
Suburban Ponds	Park				34	Existing																																		
Tamarack Nature Center	Park	County			321	Existing	No	No	Yes		Yes	Yes	No	No	No	No	No	No	No	No	No	No	No	No	No	No	No	No	No	No	Not A	Not A	Not	Not	Not	No	Yes	No	Yes	Yes
Turtle Creek	Park				198	Existing																																		
Turtle Lake	Park				11	Existing																																		
Vento Sanctuary	Park	City	St. Paul		29	Existing	No	No	No		Yes	Yes	No	No	No	No	No	No	No	No	No	No	No	No	No	No	No	No	No	No	Not A	Not A	Not	Not	Not	No	Yes	Unk	Not	No
Washington County 128	Park				2																																			
White Bear Lake	Park				12	Existing																																		
Willow Lake	Park				78	Existing																																		
Woodview	Park				48	Existing																																		

Ramsey

MNPaT Database - Trails (draft 1.15.2011)

trail_name	status	owner_type	owner	maint_by	lmiles	fee	permit	activfee	surf_type	use_hike	use_hwt	use_bike	use_mntbk	use_inlnsk	use_horse	use_xski	use_skski	use_skijrg	use_snomo	use_atv1	use_atv2	use_ohm	use_orv	use_mwtcft	use_nwtcft	adjoinstrl:	parking:	toilet:	visitorcen:	equiprntl:
State Trails																														
Gateway State Trail	Existing	State	MNDNR	MNDNR	7	Unknown		Unknown	Concrete	Yes	No	Yes	Yes	No	Yes	Yes	No	No	No	No	No	No	No	No	No		No	No	No	No
Minnesota River	Existing	State	MNDNR	MNDNR	1	Unknown		Unknown	Water	No	No	No	No	No	No	No	No	No	No	No	No	No	No	No	Yes		No	No	No	No
Mississippi River	Existing	State	MNDNR	MNDNR	12	Unknown		Unknown	Water	No	No	No	No	No	No	No	No	No	No	No	No	No	No	No	Yes		No	No	No	No
Pike Island Trail	Existing	State	Fort Snelling State Park	Fort Snelling State Park	3	Unknown	Yes	Unknown	Crushed fines	Yes	No	No	No	No	No	Yes	No	No	No	No	No	No	No	No	No		No	No	No	No
Regionally Significant Trails																														
Bruce Vento Regional Trail	Existing	Multiple	Ramsey County/St. Paul		1	No	No	No	Asphalt	Yes	No	Yes	No	Yes	No	No	No	No	No	No	No	No	No	Not Ap	Not Ap		No	No	No	No
Bruce Vento Regional Trail	Existing	Multiple	Ramsey County/St. Paul		1	No	No	No	Asphalt	Yes	No	Yes	No	Yes	No	No	No	No	No	No	No	No	No	Not Ap	Not Ap		No	No	No	No
Bruce Vento Regional Trail	Existing	Multiple	Ramsey County/St. Paul		1	No	No	No	Asphalt	Yes	No	Yes	No	Yes	No	No	No	No	No	No	No	No	No	Not Ap	Not Ap		No	No	No	No
Bruce Vento Regional Trail	Planned	Multiple	Ramsey County/St. Paul		1	No	No	No	Asphalt	Yes	No	Yes	No	Yes	No	No	No	No	No	No	No	No	No	Not Ap	Not Ap		No	No	No	No
Bruce Vento Regional Trail	Planned	Multiple	Ramsey County/St. Paul		2	No	No	No	Asphalt	Yes	No	Yes	No	Yes	No	No	No	No	No	No	No	No	No	Not Ap	Not Ap		No	No	No	No
Bruce Vento Regional Trail	Planned	Multiple	Ramsey County/St. Paul		1	No	No	No	Asphalt	Yes	No	Yes	No	Yes	No	No	No	No	No	No	No	No	No	Not Ap	Not Ap		No	No	No	No
Highway 96 Regional Trail	Existing	County	Ramsey County		1	No	No	No	Asphalt	Yes	No	Yes	No	Yes	No	No	No	No	No	No	No	No	No	Not Ap	Not Ap		No	No	No	No
Rice Creek North Regional Trail	Existing	County	Anoka County/Ramsey Cou		1	No	No	No	Asphalt	Yes	No	Yes	No	Yes	No	No	No	No	No	No	No	No	No	Not Ap	Not Ap		No	No	No	No
Rice Creek North Regional Trail	Existing	County	Anoka County/Ramsey Cou		2	No	No	No	Asphalt	Yes	No	Yes	No	Yes	No	No	No	No	No	No	No	No	No	Not Ap	Not Ap		No	No	No	No
Rice Creek North Regional Trail	Planned	County	Anoka County/Ramsey Cou		1	No	No	No	Asphalt	Yes	No	Yes	No	Yes	No	No	No	No	No	No	No	No	No	Not Ap	Not Ap		No	No	No	No
Rice Creek North Regional Trail	Planned	County	Anoka County/Ramsey Cou		1	No	No	No	Asphalt	Yes	No	Yes	No	Yes	No	No	No	No	No	No	No	No	No	Not Ap	Not Ap		No	No	No	No
Rice Creek West Regional Trail	Existing	County	Anoka County/Ramsey Cou		2	No	No	No	Asphalt	Yes	No	Yes	No	Yes	No	No	No	No	No	No	No	No	No	Not Ap	Not Ap		No	No	No	No
Samuel Morgan Regional Trail	Existing	City	St. Paul		2	No	No	No	Asphalt	Yes	No	Yes	No	Yes	No	No	No	No	No	No	No	No	No	Not Ap	Not Ap		No	No	No	No
Local Trails																														
35 E Parkway	Existing				2				Asphalt																					
AFTON HEIGHTS PARK	Existing				1				Asphalt																					
BALD EAGLE-OTTER TAIL REGIONAL PARK	Existing				7				Asphalt																					
BATTLE CREEK-INDIAN MOUNDS PARK	Existing				14				Asphalt																					
BEAVER LAKE COUNTY PARK	Existing				2				Asphalt																					
BIRCH LAKE REGIONAL TRAIL	Existing				2				Asphalt																					
BLAINE EXISTING	Existing		CITY OF BLAINE		2																									
Caesar Chavez Ave	Existing				1				Asphalt																					
Chain of Lakes - Bald Eagle	Existing				2				Asphalt																					
Cherokee Reg Park	Existing				1				Asphalt																					
Como - Phalen	Existing				2				Asphalt																					
CREEKVIEW PARK	Existing				1				Asphalt																					
FRIDLEY EXISTING	Existing		CITY OF FRIDLEY		1																									
GREENFIELD PARK	Existing				1				Asphalt																					
HANSEN PARK	Existing				2				Asphalt																					
Hidden Falls/Crosby Farm	Existing				3				Asphalt																					
HIGHWAY 96 REGIONAL TRAIL	Existing				3				Asphalt																					
Inter Campus Shuttle	Existing				1				Asphalt																					
ISLAND LAKE COUNTY PARK	Existing				2				Asphalt																					
Kellogg Mall Park	Existing				1				Asphalt																					
LAKE MCCARRONS PARK	Existing				1				Asphalt																					
LANGTON LAKE PARK	Existing				1				Asphalt																					
Lewis Park	Existing				1				Asphalt																					
LONG LAKE REGIONAL PARK	Existing				5				Asphalt																					
Marydale Park	Existing				1				Asphalt																					
McKnight Field Trail	Proposed				1				Asphalt																					
MEADOWWOOD PARK	Existing				1				Asphalt																					
MetCouncil Bikeways	Existing				422				Asphalt																					
MetCouncil Bikeways	Proposed				162				Asphalt																					
Mississippi - Como	Existing				2				Asphalt																					
Mississippi - Como	Proposed				2				Asphalt																					
Mississippi Gorge	Existing				2				Asphalt																					
MISSISSIPPI RIVER REGIONAL TRAIL	Existing				1				Asphalt																					
Munger State Trail	Existing				8				Asphalt																					
Munger State Trail	Proposed				2				Asphalt																					
PHALEN-KELLER REGIONAL PARK	Existing				2				Asphalt																					
PROPOSED WHITE BEAR LAKE-STILLWATER	Proposed				1				Asphalt																					
Ramsey County Trails	Existing	County			1																									
Rice & Lawson Rec Center	Existing				1				Asphalt																					
RICE CREEK NORTH	Existing				3				Asphalt																					
RICE CREEK NORTH REGIONAL TRAIL	Existing				2				Asphalt																					
RICE CREEK NORTH REGIONAL TRAIL	Proposed				2				Asphalt																					
RICE CREEK WEST REGIONAL TRAIL	Existing				1				Asphalt																					
SILVER VIEW PARK	Existing				2				Asphalt																					
SNAIL LAKE REGIONAL PARK	Existing				7				Asphalt																					

trail_ name	status	owner_ type	owner	maint_ by	lmiles	fee	permit	activfee	surf_ type	use_ hike	use_ hwt	use_ bike	use_ mntbk	use_ inlnsk	use_ horse	use_ xski	use_ skski	use_ skjrg	use_ snomo	use_ atv1	use_ atv2	use_ ohm	use_ orv	use_ mvtcft	use_ nvtcft	adjoinstrl:	parking:	toilet:	visitorcen:	equiprntl:
St. Anthony Railroad Spur	Existing				10				Asphalt																					
St. Paul Mississippi River West Bank	Existing				3				Asphalt																					
Swede Hollow Park	Existing				1				Asphalt																					
TONY SCHMIDT REGIONAL PARK	Existing				1				Asphalt																					
VADNAIS-SUCKER LAKE REGIONAL PARK	Existing				6				Asphalt																					
Wabasha St	Existing				1				Asphalt																					
Western Park	Existing				1				Asphalt																					

Minnesota's Network of Parks & Trails: Inventory

Red Lake County Northwest Region January 15, 2011

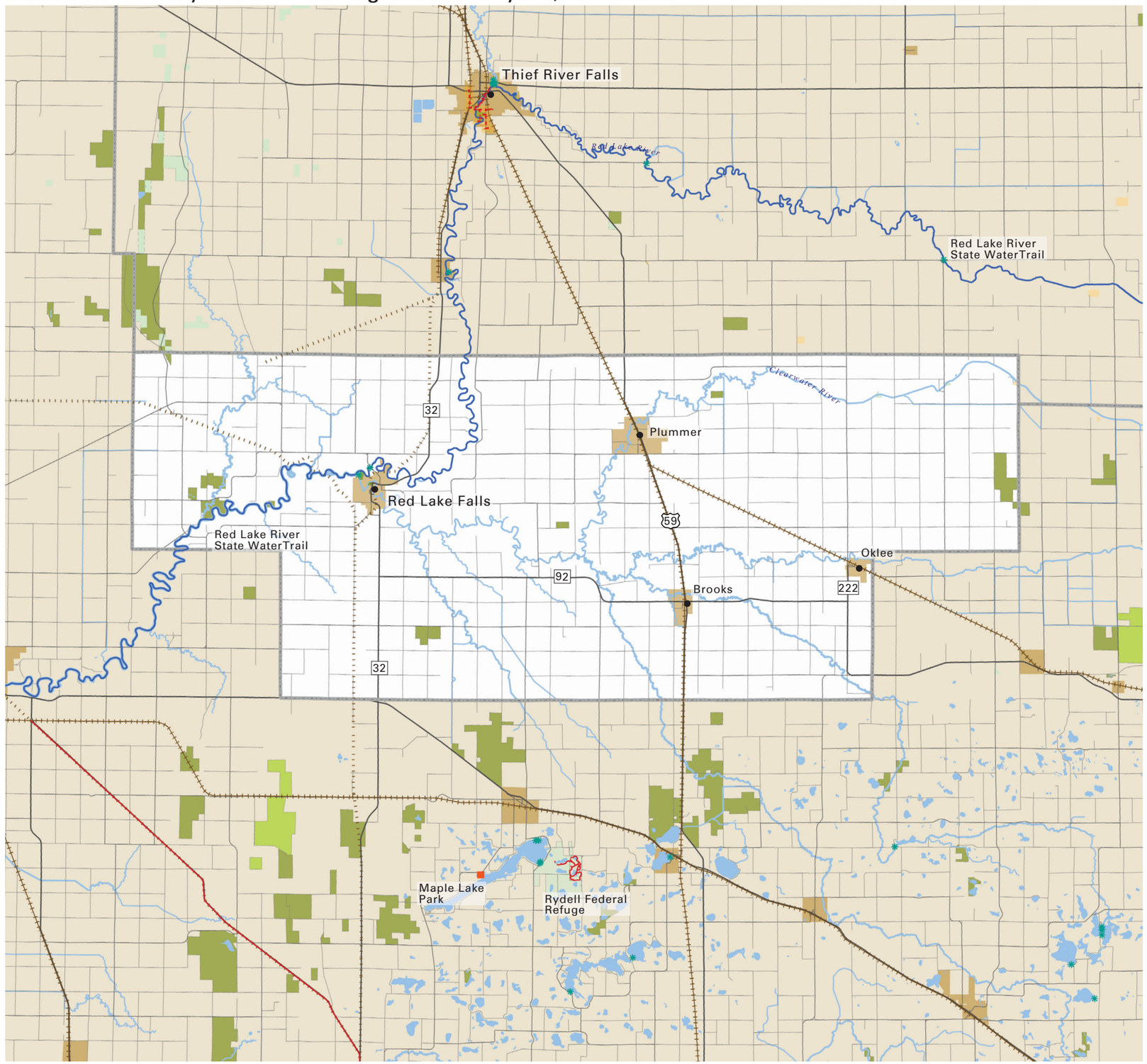

CENTER FOR CHANGING LANDSCAPES

COLLEGE OF DESIGN
Department of Forest Resources
College of Food, Agricultural and Natural Resource Sciences
UNIVERSITY OF MINNESOTA

Project Contact Information
Mary Vogel, Co-Director
e: vogel001@umn.edu
p: 612-626-7417

map feedback: ccl@umn.edu

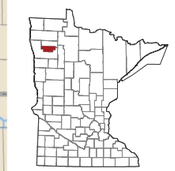

Red Lake County

- Federal Forest
- Federal Park
- State Park, Rec Area, Wayside
- State Forest
- DNR WMA
- DNR SNA
- Tribal Land
- Regionally Significant Park
- Planned / Proposed Regionally Significant Park
- Local Park
- Planned / Proposed Local Park
- Legacy Funding 2009 & 2010
- Municipality
- Water
- Public Water Access
- Active Railroad
- Abandoned Railroad
- Scenic Byways
- OHV Trail
- Trail
- Planned Trail
- Proposed Trail
- State Water Trail

0 1 2 3 5 miles

N

Planned: A park or trail has been adopted by an official unit. The boundaries and/or alignment may not be identified. Example: a legislatively authorized trail. **Proposed:** A park or trail has been discussed by a group or groups, but has no official status.

Red Lake

MNPaT Database - Lands (draft 1.15.2011)

park_ name	park_ type	owner_ type	owner	maint_ by	Acres	status	fee	permit	activfee	adjoinstrl	trls	trls_ paved	cmp_ drvin	cmp_ bp	cmp_ walkin	cmp_ bikein	cmp_ watacc	cmp_ cartin	cmp_ horse	cmp_ elec	cmp_ puthru	cmp_ season	cmp_ ada	cmp_ rv	cmp_ grp	cmp_ cbns	cmp_ cbn	picnic	picshellop	picshellen	swim	fishshore	fishpier	wataccin	wataccin	playgrnd	parking	toilet	visitorcen	equiprntl
State Lands																																								
Crane WMA	WMA	State	MNDNR	MNDNR	837	Existing	No	No	Not		No	No	No	No	No	No	No	No	No	No	No	No	No	No	No	No	No	No	No	No				No	No		No	No	No	No
Emardville WMA	WMA	State	MNDNR	MNDNR	87	Existing	No	No	Not		No	No	No	No	No	No	No	No	No	No	No	No	No	No	No	No	No	No	No	No				No	No		No	No	No	No
Gervais WMA	WMA	State	MNDNR	MNDNR	83	Existing	No	No	Not		No	No	No	No	No	No	No	No	No	No	No	No	No	No	No	No	No	No	No	No				No	No		No	No	No	No
Huot WMA	WMA	State	MNDNR	MNDNR	425	Existing	No	No	Not		No	No	No	No	No	No	No	No	No	No	No	No	No	No	No	No	No	No	No	No				No	No		No	No	No	No
Marcoux WMA	WMA	State	MNDNR	MNDNR	380	Existing	No	No	Not		No	No	No	No	No	No	No	No	No	No	No	No	No	No	No	No	No	No	No	No				No	No		No	No	No	No
Moran WMA	WMA	State	MNDNR	MNDNR	427	Existing	No	No	Not		No	No	No	No	No	No	No	No	No	No	No	No	No	No	No	No	No	No	No	No				No	No		No	No	No	No
Pembina WMA	WMA	State	MNDNR	MNDNR	56	Existing	No	No	Not		No	No	No	No	No	No	No	No	No	No	No	No	No	No	No	No	No	No	No	No				No	No		No	No	No	No
Terrebonne WMA	WMA	State	MNDNR	MNDNR	1	Existing	No	No	Not		No	No	No	No	No	No	No	No	No	No	No	No	No	No	No	No	No	No	No	No				No	No		No	No	No	No
Local Lands																																								
Riverside Park	Park	City	Red Lake Falls	Red Lake Falls	15	Existing	No	Yes	Yes	Unknow	No	Not	Yes	No	No	No	Yes	No	No	Yes	Yes	Yes	Unk	Yes	No	No	No	Yes	Yes	No	Beach	River	No	No	Yes	Yes	Yes	Yes	No	No
Sportsman's Park	Park	City	Red Lake Falls	Red Lake Falls	29	Existing	No	Yes	Yes	Unknow	Yes	No	Yes	No	No	No	Yes	No	No	Yes	Yes	Yes	Unk	Yes	No	No	No	Yes	Yes	No	Beach	River	No	Yes	Yes		Yes	Yes	No	No

Red Lake

MNPaT Database - Trails (draft 1.15.2011)

trail_name	status	owner_type	owner	maint_by	lmiles	fee	permit	activfee	surf_type	use_hike	use_hwt	use_bike	use_mntbk	use_inlnsk	use_horse	use_xski	use_skski	use_skjrg	use_snomo	use_atv1	use_atv2	use_ohm	use_orv	use_mwtcft	use_nwtcft	adjoinstrl:	parking:	toilet:	visitorcen:	equiprntl:
State Trails																														
Red Lake River	Existing	State	MNDNR	MNDNR	32	Unknown		Unknown	Water	No	No	No	No	No	No	No	No	No	No	No	No	No	No	No	No	Yes		No	No	No	No

Minnesota's Network of Parks & Trails: Inventory

Redwood County South Region January 15, 2011

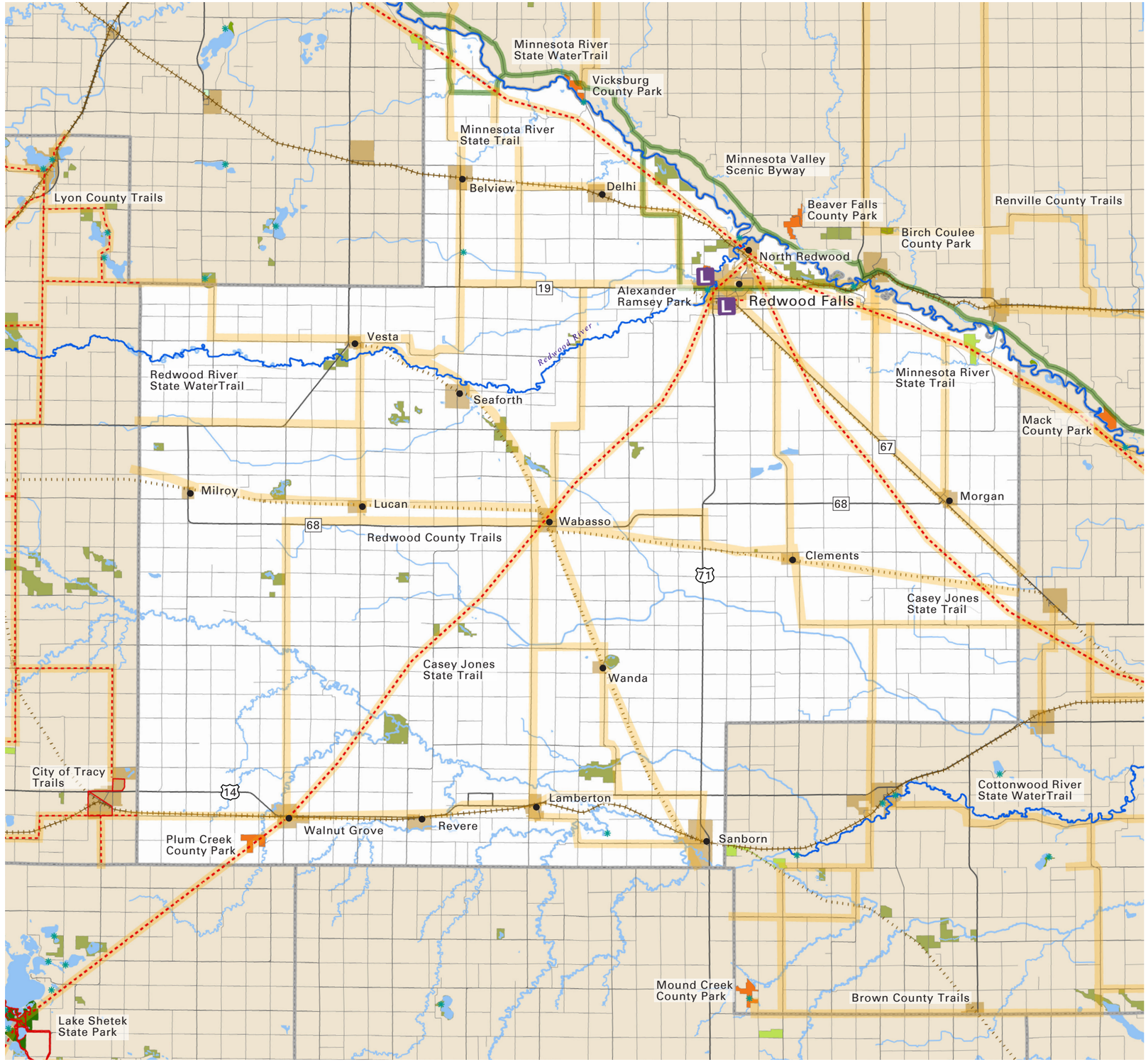

CENTER FOR CHANGING LANDSCAPES

COLLEGE OF DESIGN
Department of Forest Resources
College of Food, Agricultural and Natural Resource Sciences
UNIVERSITY OF MINNESOTA

Project Contact Information
Mary Vogel, Co-Director
e: vogel001@umn.edu
p: 612-626-7417

map feedback: ccl@umn.edu

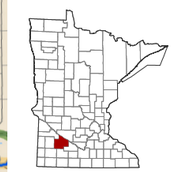

Redwood County

- Federal Forest
- Federal Park
- State Park, Rec Area, Wayside
- State Forest
- DNR WMA
- DNR SNA
- Tribal Land
- Regionally Significant Park
- Planned / Proposed Regionally Significant Park
- Local Park
- Planned / Proposed Local Park
- Legacy Funding 2009 & 2010
- Municipality
- Water
- Public Water Access
- Active Railroad
- Abandoned Railroad
- Scenic Byways
- OHV Trail
- Trail
- Planned Trail
- Proposed Trail
- State Water Trail

0 1 2 3 5 miles

N

Planned: A park or trail has been adopted by an official unit. The boundaries and/or alignment may not be identified. Example: a legislatively authorized trail. **Proposed:** A park or trail has been discussed by a group or groups, but has no official status.

Redwood

MNPaT Database - Lands (draft 1.15.2011)

park_ name	park_ type	owner_ type	owner	maint_ by	Acres	status	fee	permit	activfee	adjoinstrl	trls	trls_ paved	cmp_ drvin	cmp_ bp	cmp_ walkin	cmp_ bikein	cmp_ watacc	cmp_ carlin	cmp_ horse	cmp_ elec	cmp_ puthru	cmp_ season	cmp_ ada	cmp_ rv	cmp_ grp	cmp_ cbns	cmp_ cbn	picnic	picshellop	picshellen	swim	fishshore	fishpier	wataccln	watacccin	playgrnd	parking	toilet	visitorcen	equiprntl
State Lands																																								
Cedar Mountain SNA	SNA	State	MNDNR	MNDNR	312	Existing	No	No	Not		No	No	No	No	No	No	No	No	No	No	No	No	No	No	No	No	No	No	No	No				No	No		No	No	No	No
Cedar Rock WMA	WMA	State	MNDNR	MNDNR	640	Existing	No	No	Not		No	No	No	No	No	No	No	No	No	No	No	No	No	No	No	No	No	No	No	No				No	No		No	No	No	No
Daub's Lake WMA	WMA	State	MNDNR	MNDNR	137	Existing	No	No	Not		No	No	No	No	No	No	No	No	No	No	No	No	No	No	No	No	No	No	No	No				No	No		No	No	No	No
Daub's Lake WMA	WMA	State	MNDNR	MNDNR	120	Existing	No	No	Not		No	No	No	No	No	No	No	No	No	No	No	No	No	No	No	No	No	No	No	No				No	No		No	No	No	No
Daub's Lake WMA	WMA	State	MNDNR	MNDNR	117	Existing	No	No	Not		No	No	No	No	No	No	No	No	No	No	No	No	No	No	No	No	No	No	No	No				No	No		No	No	No	No
Daub's Lake WMA	WMA	State	MNDNR	MNDNR	37	Existing	No	No	Not		No	No	No	No	No	No	No	No	No	No	No	No	No	No	No	No	No	No	No	No				No	No		No	No	No	No
Daub's Lake WMA	WMA	State	MNDNR	MNDNR	184	Existing	No	No	Not		No	No	No	No	No	No	No	No	No	No	No	No	No	No	No	No	No	No	No	No				No	No		No	No	No	No
Delhi WMA	WMA	State	MNDNR	MNDNR	81	Existing	No	No	Not		No	No	No	No	No	No	No	No	No	No	No	No	No	No	No	No	No	No	No	No				No	No		No	No	No	No
Faxvog WMA	WMA	State	MNDNR	MNDNR	325	Existing	No	No	Not		No	No	No	No	No	No	No	No	No	No	No	No	No	No	No	No	No	No	No	No				No	No		No	No	No	No
Gales WMA	WMA	State	MNDNR	MNDNR	29	Existing	No	No	Not		No	No	No	No	No	No	No	No	No	No	No	No	No	No	No	No	No	No	No	No				No	No		No	No	No	No
Gales WMA	WMA	State	MNDNR	MNDNR	239	Existing	No	No	Not		No	No	No	No	No	No	No	No	No	No	No	No	No	No	No	No	No	No	No	No				No	No		No	No	No	No
Johnsonville WMA	WMA	State	MNDNR	MNDNR	113	Existing	No	No	Not		No	No	No	No	No	No	No	No	No	No	No	No	No	No	No	No	No	No	No	No				No	No		No	No	No	No
Klabunde WMA	WMA	State	MNDNR	MNDNR	201	Existing	No	No	Not		No	No	No	No	No	No	No	No	No	No	No	No	No	No	No	No	No	No	No	No				No	No		No	No	No	No
Lamberton WMA	WMA	State	MNDNR	MNDNR	642	Existing	No	No	Not		No	No	No	No	No	No	No	No	No	No	No	No	No	No	No	No	No	No	No	No				No	No		No	No	No	No
Luescher-Barnum WMA	WMA	State	MNDNR	MNDNR	130	Existing	No	No	Not		No	No	No	No	No	No	No	No	No	No	No	No	No	No	No	No	No	No	No	No				No	No		No	No	No	No
Mammenga WMA	WMA	State	MNDNR	MNDNR	121	Existing	No	No	Not		No	No	No	No	No	No	No	No	No	No	No	No	No	No	No	No	No	No	No	No				No	No		No	No	No	No
Neudecker WMA	WMA	State	MNDNR	MNDNR	11	Existing	No	No	Not		No	No	No	No	No	No	No	No	No	No	No	No	No	No	No	No	No	No	No	No				No	No		No	No	No	No
Rohlik's Slough WMA	WMA	State	MNDNR	MNDNR	38	Existing	No	No	Not		No	No	No	No	No	No	No	No	No	No	No	No	No	No	No	No	No	No	No	No				No	No		No	No	No	No
Rohlik's Slough WMA	WMA	State	MNDNR	MNDNR	263	Existing	No	No	Not		No	No	No	No	No	No	No	No	No	No	No	No	No	No	No	No	No	No	No	No				No	No		No	No	No	No
Sandy Slough WMA	WMA	State	MNDNR	MNDNR	79	Existing	No	No	Not		No	No	No	No	No	No	No	No	No	No	No	No	No	No	No	No	No	No	No	No				No	No		No	No	No	No
Sheridan WMA	WMA	State	MNDNR	MNDNR	19	Existing	No	No	Not		No	No	No	No	No	No	No	No	No	No	No	No	No	No	No	No	No	No	No	No				No	No		No	No	No	No
Sheridan WMA	WMA	State	MNDNR	MNDNR	39	Existing	No	No	Not		No	No	No	No	No	No	No	No	No	No	No	No	No	No	No	No	No	No	No	No				No	No		No	No	No	No
Swede's Forest SNA	SNA	State	MNDNR	MNDNR	45	Existing	No	No	Not		No	No	No	No	No	No	No	No	No	No	No	No	No	No	No	No	No	No	No	No				No	No		No	No	No	No
Tiger Lake WMA	WMA	State	MNDNR	MNDNR	100	Existing	No	No	Not		No	No	No	No	No	No	No	No	No	No	No	No	No	No	No	No	No	No	No	No				No	No		No	No	No	No
Tiger Lake WMA	WMA	State	MNDNR	MNDNR	527	Existing	No	No	Not		No	No	No	No	No	No	No	No	No	No	No	No	No	No	No	No	No	No	No	No				No	No		No	No	No	No
Timm's Lake WMA	WMA	State	MNDNR	MNDNR	27	Existing	No	No	Not		No	No	No	No	No	No	No	No	No	No	No	No	No	No	No	No	No	No	No	No				No	No		No	No	No	No
Two Rivers WMA	WMA	State	MNDNR	MNDNR	724	Existing	No	No	Not		No	No	No	No	No	No	No	No	No	No	No	No	No	No	No	No	No	No	No	No				No	No		No	No	No	No
Waterbury WMA	WMA	State	MNDNR	MNDNR	81	Existing	No	No	Not		No	No	No	No	No	No	No	No	No	No	No	No	No	No	No	No	No	No	No	No				No	No		No	No	No	No
Westline WMA	WMA	State	MNDNR	MNDNR	257	Existing	No	No	Not		No	No	No	No	No	No	No	No	No	No	No	No	No	No	No	No	No	No	No	No				No	No		No	No	No	No
Willow Lake WMA	WMA	State	MNDNR	MNDNR	178	Existing	No	No	Not		No	No	No	No	No	No	No	No	No	No	No	No	No	No	No	No	No	No	No	No				No	No		No	No	No	No
Regionally Significant Lands																																								
Plum Creek Park	Regional Park	County	Redwood	Redwood	280	Existing	No	Yes	Unk		Unk	Unkn	Yes	No	No	No	No	No	No	Yes	Unk	Yes	Yes	Yes	No	No	No	Yes	Yes	No	Beach	Lake	No	No	No	Yes	Yes	Yes	No	No
Ramsey	Regional Park	City	Redwood Falls	Redwood Falls	227	Existing	Yes	Yes	Yes		Unk	Unkn	Yes	No	No	No	No	No	No	Yes	Yes	Yes	Unk	Yes	No	No	No	Yes	Yes	No	Beach	River	No	No	No	Yes	Yes	Yes	No	No
Local Lands																																								
Perks Park	Park	City	Redwood Falls	Redwood Falls	8	Existing	No	No	Yes		No		No	No	No	No	No	No	No	No	No	No	No	No	No	No	No	Yes	Yes	No	Beach	River	Yes	Yes	Yes	Unk	Yes	Unk	No	No

Redwood

MNPaT Database - Trails (draft 1.15.2011)

trail_ name	status	owner_ type	owner	maint_ by	lmiles	fee	permit	activfee	surf_ type	use_ hike	use_ hwt	use_ bike	use_ mntbk	use_ inlnsk	use_ horse	use_ xski	use_ skski	use_ skjrg	use_ snomo	use_ atv1	use_ atv2	use_ ohm	use_ orv	use_ mwtcft	use_ nwtcft	adjoinstrl:	parking:	toilet:	visitorcen:	equiprntl:
State Trails																														
Casey Jones	Planned	State	MNDNR	MNDNR	3	Unknown		Unknown	Unknown	No	No	No	No	No	No	No	No	No	No	No	No	No	No	No	No		No	No	No	No
Casey Jones	Planned	State	MNDNR	MNDNR	49	Unknown		Unknown	Unknown	No	No	No	No	No	No	No	No	No	No	No	No	No	No	No	No		No	No	No	No
Minnesota River	Existing	State	MNDNR	MNDNR	14	Unknown		Unknown	Water	No	No	No	No	No	No	No	No	No	No	No	No	No	No	No	Yes		No	No	No	No
MN River	Planned	State	MNDNR	MNDNR	28	Unknown		Unknown	Unknown	No	No	No	No	No	No	No	No	No	No	No	No	No	No	No	No		No	No	No	No
Redwood River	Existing	State	MNDNR	MNDNR	41	Unknown		Unknown	Water	No	No	No	No	No	No	No	No	No	No	No	No	No	No	No	Yes		No	No	No	No
Local Trails																														
Alternate Redwood County Trails	Proposed	County	Redwood County	Redwood County	64	No	No	No	Asphalt	Yes	No	Yes	No	Yes	No	No	No	No	No	No	No	No	No	No	No		No	No	No	No
Chief Sleepy Eye Trail	Proposed	County	Redwood County	Redwood County	17	No	No	No	Asphalt	Yes	No	Yes	No	Yes	No	No	No	No	No	No	No	No	No	Not Ap	Not Ap		No	No	No	No
City of Redwood Falls Bike Trail	Proposed	City	Redwood Falls		3	No	No	No	Asphalt	Yes	No	Yes	No	Yes	No	No	No	No	No	No	No	No	No	Not Ap	Not Ap		No	No	No	No
Redwood County Trails	Proposed	County	Redwood County	Redwood County	186	No	No	No	Asphalt	Yes	No	Yes		Yes	No	No	No	No	No	No	No	No	No	No	No		No	No	No	No
Redwood County Trails	Proposed	County	Redwood County		31	No	No	No	Asphalt	Yes	No	Yes	No	Yes	No	No	No	No	No	No	No	No	No	No	No		No	No	No	No

Minnesota's Network of Parks & Trails: Inventory

Renville County South Region January 15, 2011

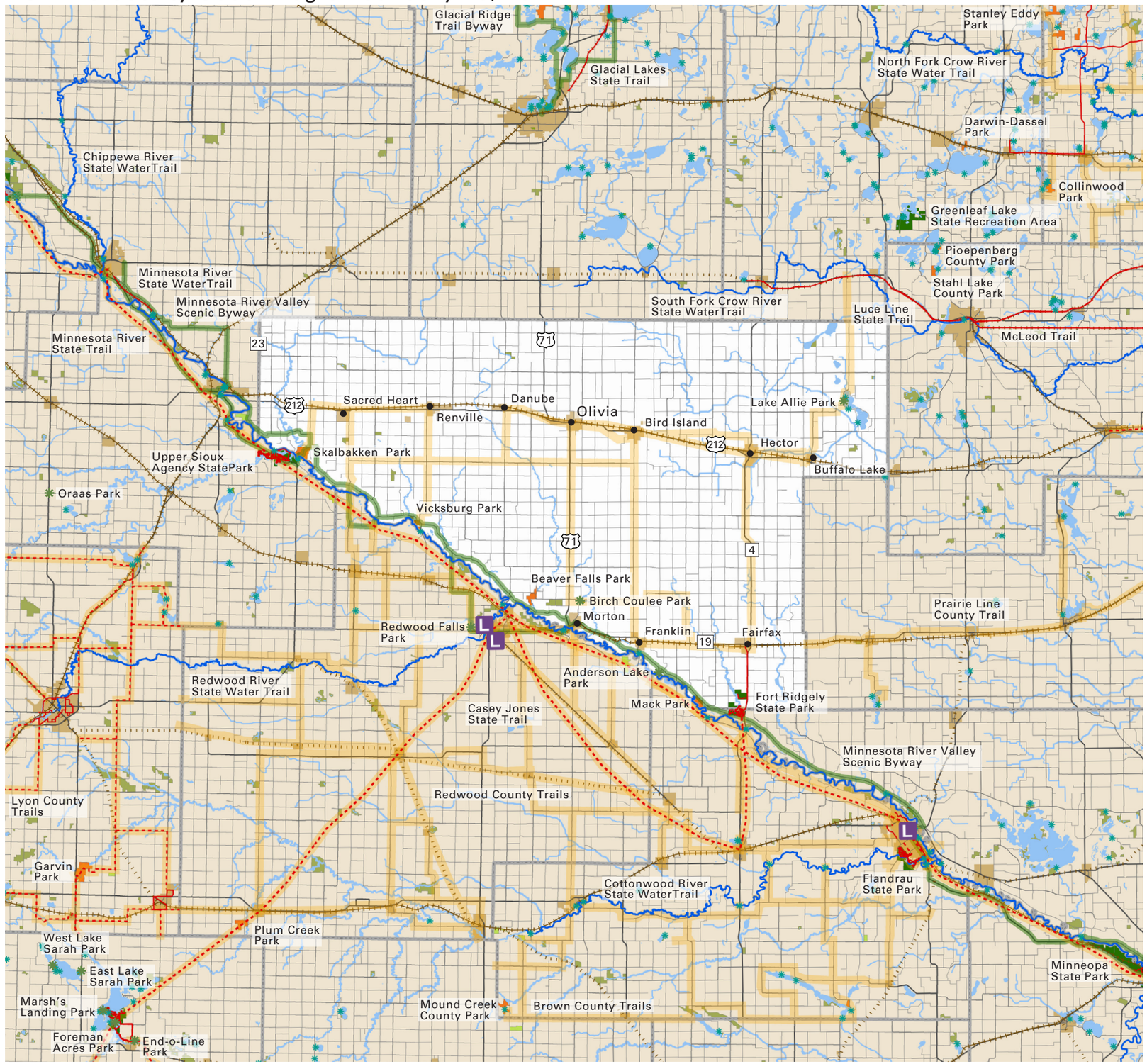

CENTER FOR CHANGING LANDSCAPES

COLLEGE OF DESIGN
Department of Forest Resources
College of Food, Agricultural and Natural Resource Sciences
UNIVERSITY OF MINNESOTA

Project Contact Information
Mary Vogel, Co-Director
e: vogel001@umn.edu
p: 612-626-7417

map feedback: ccl@umn.edu

Renville County

- Federal Forest
- Federal Park
- State Park, Rec Area, Wayside
- State Forest
- DNR WMA
- DNR SNA
- Tribal Land
- Regionally Significant Park
- Planned / Proposed Regionally Significant Park
- Local Park
- Planned / Proposed Local Park
- Legacy Funding 2009 & 2010
- Municipality
- Water
- Public Water Access
- Active Railroad
- Abandoned Railroad
- Scenic Byways
- OHV Trail
- Trail
- Planned Trail
- Proposed Trail
- State Water Trail

0 1 2 4 6 10 miles N

Planned: A park or trail has been adopted by an official unit. The boundaries and/or alignment may not be identified. Example: a legislatively authorized trail. **Proposed:** A park or trail has been discussed by a group or groups, but has no official status.

Renville

MNPaT Database - Lands (draft 1.15.2011)

park_ name	park_ type	owner_ type	owner	maint_ by	Acres	status	fee	permit	activfee	adjoinstrl	trls	trls_ paved	cmp_ drvin	cmp_ bp	cmp_ walkin	cmp_ bikein	cmp_ watacc	cmp_ cartin	cmp_ horse	cmp_ elec	cmp_ puthru	cmp_ season	cmp_ ada	cmp_ rv	cmp_ grp	cmp_ cbns	cmp_ cbn	picnic	picshltop	picshelten	swim	fishshore	fishpier	wataccfin	wataccsn	playgrnd	parking	toilet	visitorcen	equipmtl
State Lands																																								
Beaver Falls WMA	WMA	State	MNDNR	MNDNR	351	Existing	No	No	Not		No	No	No	No	No	No	No	No	No	No	No	No	No	No	No	No	No	No	No	No				No	No		No	No	No	No
Boon Lake Slough WMA	WMA	State	MNDNR	MNDNR	89	Existing	No	No	Not		No	No	No	No	No	No	No	No	No	No	No	No	No	No	No	No	No	No	No	No				No	No		No	No	No	No
Boon Lake WMA	WMA	State	MNDNR	MNDNR	24	Existing	No	No	Not		No	No	No	No	No	No	No	No	No	No	No	No	No	No	No	No	No	No	No	No				No	No		No	No	No	No
Cedar Rock WMA	WMA	State	MNDNR	MNDNR	1	Existing	No	No	Not		No	No	No	No	No	No	No	No	No	No	No	No	No	No	No	No	No	No	No	No				No	No		No	No	No	No
Daak WMA	WMA	State	MNDNR	MNDNR	40	Existing	No	No	Not		No	No	No	No	No	No	No	No	No	No	No	No	No	No	No	No	No	No	No	No				No	No		No	No	No	No
Dybsand WMA	WMA	State	MNDNR	MNDNR	78	Existing	No	No	Not		No	No	No	No	No	No	No	No	No	No	No	No	No	No	No	No	No	No	No	No				No	No		No	No	No	No
Fort Ridgely State Park	Park	State	MNDNR	MNDNR	114	Existing	No	Yes	Yes		Yes	Yes	Yes	No	Yes	No	No	No	Yes	Yes	Yes	No	No	Yes	Yes	No	No	No	Yes	No		Lake		No	No	Yes	Yes	Yes	Yes	No
Joseph R. Brown State Wayside	Wayside	State	MNDNR	MNDNR	3	Existing	No	No	Yes		No	No	No	No	No	No	No	No	No	No	No	No	No	No	No	No	No	No	No	No				No	No		No	No	No	No
Rosaasen Slough WMA	WMA	State	MNDNR	MNDNR	93	Existing	No	No	Not		No	No	No	No	No	No	No	No	No	No	No	No	No	No	No	No	No	No	No	No				No	No		No	No	No	No
Sacred Heart WMA	WMA	State	MNDNR	MNDNR	141	Existing	No	No	Not		No	No	No	No	No	No	No	No	No	No	No	No	No	No	No	No	No	No	No	No				No	No		No	No	No	No
Schmalz WMA	WMA	State	MNDNR	MNDNR	120	Existing	No	No	Not		No	No	No	No	No	No	No	No	No	No	No	No	No	No	No	No	No	No	No	No				No	No		No	No	No	No
Tiger Lake WMA	WMA	State	MNDNR	MNDNR	1	Existing	No	No	Not		No	No	No	No	No	No	No	No	No	No	No	No	No	No	No	No	No	No	No	No				No	No		No	No	No	No
Tronqard WMA	WMA	State	MNDNR	MNDNR	100	Existing	No	No	Not		No	No	No	No	No	No	No	No	No	No	No	No	No	No	No	No	No	No	No	No				No	No		No	No	No	No
Winfield WMA	WMA	State	MNDNR	MNDNR	108	Existing	No	No	Not		No	No	No	No	No	No	No	No	No	No	No	No	No	No	No	No	No	No	No	No				No	No		No	No	No	No
Regionally Significant Lands																																								
Beaver Falls Co Park	Regional Park	County	Renville County	Renville County	302	Existing	Yes	Yes	Yes		Unk	Unkn	Yes	No	No	No	No	No	No	No	No	No	Unk	Yes	No	No	No	Yes	No	No	No	No	No	No	No	No	Yes	Yes	No	No
Mack County Park	Regional Park	County	Renville County	Renville County	372	Existing	No	No	No		No	Not	Yes	No	No	No	No	No	No	No	No	No	No	Yes	No	No	No	Yes	No	No	No	River	No	No	Yes	No	Yes	Yes	No	No
Skalbekken Co Park	Regional Park	County	Renville County	Renville County	403	Existing	Yes	Yes	Yes		Unk	Unkn	Yes	Unk	Unk	Unk	Unk	Unk	Unk	Unk	Unk	Unk	Unk	Unk	Unk	Unk	Unk	Yes	Yes	Unk	No	River	Unk	Unk	Unk	Unk	Yes	Yes	Unk	No
Vicksburg Co Park	Regional Park	County	Renville County	Renville County	241	Existing	No	Yes	Unk		No	Not	Yes	No	No	No	No	No	No	No	No	No	No	Yes	No	No	No	Yes	No	No	No	River	No	Yes	Yes	No	Yes	Yes	No	No
Local Lands																																								
Anderson Lake Co Park	Park	County	Renville County	Renville County	51	Existing	No	No	No		No	Not	Yes	No	No	No	No	No	No	No	No	No	No	No	No	No	No	Yes	No	No	No	Pond	No	No	No	No	Yes	No	No	No
Birch Coulee County Park	Park	County	Renville County	Renville County	80	Existing	Yes	Yes	Yes		No	Not	Yes	No	Not	No	No	No	No	Unk	Unk	Yes	Unk	Unk	Unk	No	No	Yes	Yes	No	No	River	No	No	No	No	Yes	Yes	No	No
Lake Allie County Park	Park	County	Renville County	Renville County	19	Existing	Yes	Yes	Yes		No	Not	Yes	No	No	No	No	No	No	Unk	Yes	Yes	Yes	Yes	Unk	No	No	Yes	Yes	No	Beach	Lake	No	Yes	Yes	No	Yes	Yes	No	No

Renville

MNPaT Database - Trails (draft 1.15.2011)

trail_ name	status	owner_ type	owner	maint_ by	lmiles	fee	permit	activfee	surf_ type	use_ hike	use_ hwt	use_ bike	use_ mntbk	use_ inlnsk	use_ horse	use_ xski	use_ skski	use_ skjrg	use_ snomo	use_ atv1	use_ atv2	use_ ohm	use_ orv	use_ mwtcft	use_ nwtcft	adjoinstrl:	parking:	toilet:	visitorcen:	equiprntl:
State Trails																														
Fort Ridgely State Park Trails	Existing	State	Fort Ridgely State Park	Fort Ridgely State Park	1	Unknown	Yes	Unknown	Natural Soil no imp	Yes	No	No	No	No	Yes	No	No	No	No	No	No	No	No	No	No		No	No	No	No
Minnesota River	Existing	State	MNDNR	MNDNR	40	Unknown		Unknown	Water	No	No	No	No	No	No	No	No	No	No	No	No	No	No	No	Yes		No	No	No	No
Regionally Significant Trails																														
Fair Ridge Trail	Existing	County	Renville County		6	No	No	No	Asphalt	Yes	No	Yes	No	Yes	No	No	No	No	No	No	No	No	No	Not Ap	Not Ap		No	No	No	No
Local Trails																														
Alternative Renville County Trails	Proposed	County	Renville County	Renville County	5	No	No	No	Asphalt	Yes	No	Yes	No	Yes	No	No	No	No	No	No	No	No	No	No	No		No	No	No	No
Redwood County Trails	Proposed	County	Redwood County	Redwood County	1	No	No	No	Asphalt	Yes	No	Yes		Yes	No	No	No	No	No	No	No	No	No	No	No		No	No	No	No
Renville County Trails	Proposed	County	Renville County	Renville County	13	No	No	No	Asphalt	Yes	No	Yes	No	Yes	No	No	No	No	No	No	No	No	No	Not Ap	Not Ap		No	No	No	No
Renville County Trails	Proposed	County	Renville County	Renville County	160	No	No	No	Asphalt	Yes	No	Yes	No	Yes	No	No	No	No	No	No	No	No	No	No	No		No	No	No	No

Minnesota's Network of Parks & Trails: Inventory

Rice County South Region January 15, 2011

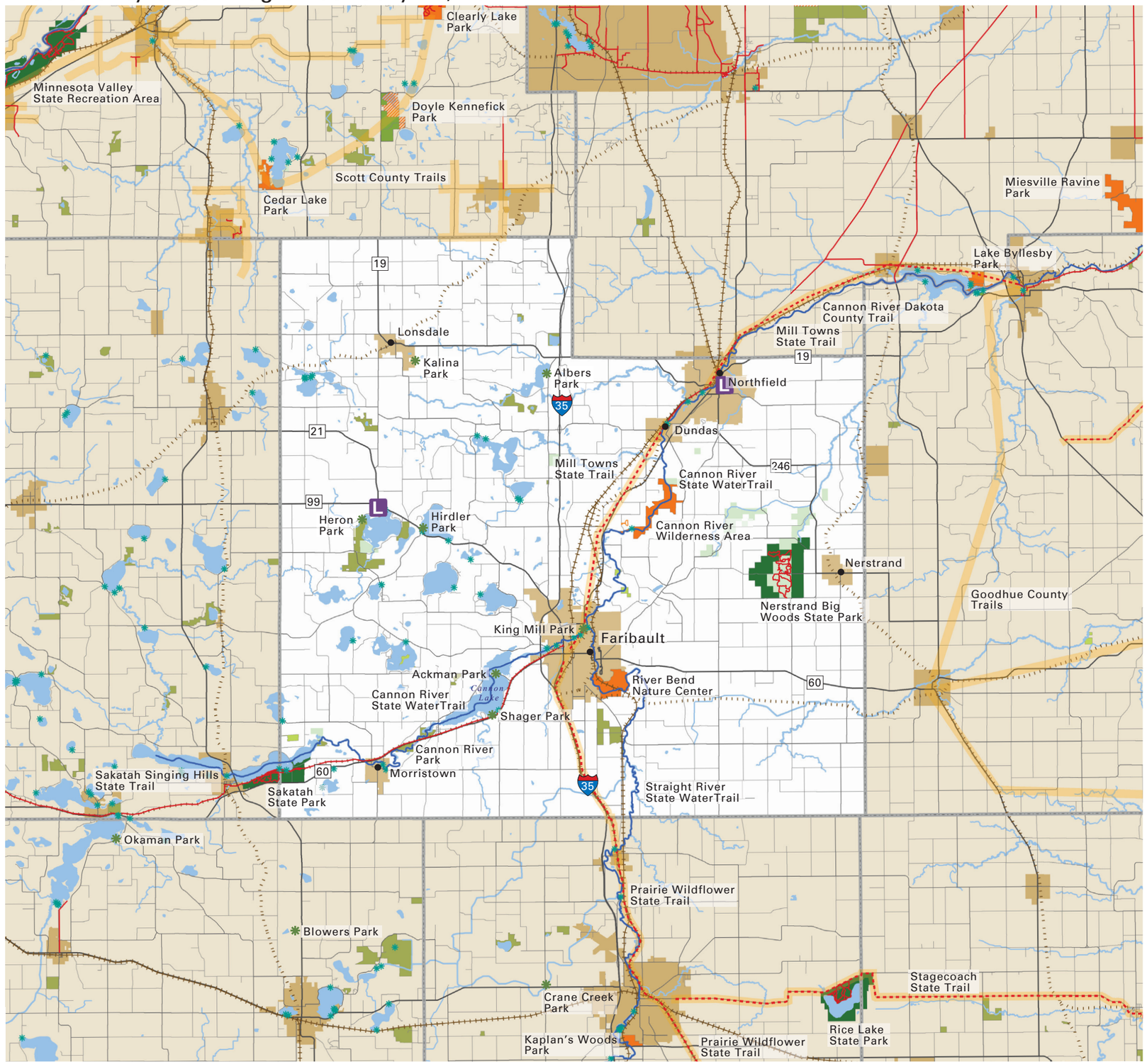

CENTER FOR CHANGING LANDSCAPES

COLLEGE OF DESIGN
Department of Forest Resources
College of Food, Agricultural and Natural Resource Sciences
UNIVERSITY OF MINNESOTA

Project Contact Information
Mary Vogel, Co-Director
e: vogel001@umn.edu
p: 612-626-7417

map feedback: ccl@umn.edu

- Federal Forest
- Federal Park
- State Park, Rec Area, Wayside
- State Forest
- DNR WMA
- DNR SNA
- Tribal Land
- Regionally Significant Park
- Planned / Proposed Regionally Significant Park
- Local Park
- Planned / Proposed Local Park
- Legacy Funding 2009 & 2010
- Municipality
- Water
- Public Water Access
- Active Railroad
- Abandoned Railroad
- Scenic Byways
- OHV Trail
- Trail
- Planned Trail
- Proposed Trail
- State Water Trail

0 1 2 3 5 miles

N

Planned: A park or trail has been adopted by an official unit. The boundaries and/or alignment may not be identified. Example: a legislatively authorized trail. **Proposed:** A park or trail has been discussed by a group or groups, but has no official status.

Rice

MNPaT Database - Lands (draft 1.15.2011)

park_ name	park_ type	owner_ type	owner	maint_ by	Acres	status	fee	permit	activfee	adjoinstrl	trls	trls_ paved	cmp_ drvin	cmp_ bp	cmp_ walkin	cmp_ bikein	cmp_ watacc	cmp_ cartin	cmp_ horse	cmp_ elec	cmp_ puthru	cmp_ season	cmp_ ada	cmp_ rv	cmp_ grp	cmp_ cbns	cmp_ cbn	picnic	picshelter	picshelten	swim	fishshore	fishpier	wataccin	wataccin	playgrnd	parking	toilet	visitorcen	equipmtl
State Lands																																								
Bovd Sartell WMA	WMA	State	MNDNR	MNDNR	836	Existing	No	No	Not		No	No	No	No	No	No	No	No	No	No	No	No	No	No	No	No	No	No	No	No				No	No		No	No	No	No
Boyd Sartell WMA	WMA	State	MNDNR	MNDNR	155	Existing	No	No	Not		No	No	No	No	No	No	No	No	No	No	No	No	No	No	No	No	No	No	No	No				No	No		No	No	No	No
Cannon River Trout Lily SNA	SNA	State	MNDNR	MNDNR	98	Existing	No	No	Not		No	No	No	No	No	No	No	No	No	No	No	No	No	No	No	No	No	No	No	No				No	No		No	No	No	No
Cannon River WMA	WMA	State	MNDNR	MNDNR	119	Existing	No	No	Not		No	No	No	No	No	No	No	No	No	No	No	No	No	No	No	No	No	No	No	No				No	No		No	No	No	No
Cannon River WMA	WMA	State	MNDNR	MNDNR	152	Existing	No	No	Not		No	No	No	No	No	No	No	No	No	No	No	No	No	No	No	No	No	No	No	No				No	No		No	No	No	No
Dwyer WMA	WMA	State	MNDNR	MNDNR	56	Existing	No	No	Not		No	No	No	No	No	No	No	No	No	No	No	No	No	No	No	No	No	No	No	No				No	No		No	No	No	No
Esker WMA	WMA	State	MNDNR	MNDNR	48	Existing	No	No	Not		No	No	No	No	No	No	No	No	No	No	No	No	No	No	No	No	No	No	No	No				No	No		No	No	No	No
Faribault WMA	WMA	State	MNDNR	MNDNR	522	Existing	No	No	Not		No	No	No	No	No	No	No	No	No	No	No	No	No	No	No	No	No	No	No	No				No	No		No	No	No	No
L B Illsley WMA	WMA	State	MNDNR	MNDNR	10	Existing	No	No	Not		No	No	No	No	No	No	No	No	No	No	No	No	No	No	No	No	No	No	No	No				No	No		No	No	No	No
Milest WMA	WMA	State	MNDNR	MNDNR	218	Existing	No	No	Not		No	No	No	No	No	No	No	No	No	No	No	No	No	No	No	No	No	No	No	No				No	No		No	No	No	No
Nerstrand Big Woods State Park	Park	State	MNDNR	MNDNR	7	Existing	No	Yes	Yes		Yes	Yes	Yes	No	Yes	No	No	No	No	Yes	Yes	No	Yes	Yes	Yes	No	No	No	Yes	No				No	No	Yes	Yes	Yes	Yes	Yes
Nerstrand Big Woods State Park	Park	State	MNDNR	MNDNR	1,607	Existing	No	Yes	Yes		Yes	Yes	Yes	No	Yes	No	No	No	No	Yes	Yes	No	Yes	Yes	Yes	No	No	No	Yes	No				No	No	Yes	Yes	Yes	Yes	Yes
Paulson Marsh WMA	WMA	State	MNDNR	MNDNR	62	Existing	No	No	Not		No	No	No	No	No	No	No	No	No	No	No	No	No	No	No	No	No	No	No	No				No	No		No	No	No	No
Peat Bog WMA	WMA	State	MNDNR	MNDNR	154	Existing	No	No	Not		No	No	No	No	No	No	No	No	No	No	No	No	No	No	No	No	No	No	No	No				No	No		No	No	No	No
Prairie Creek Woods SNA	SNA	State	MNDNR	MNDNR	86	Existing	No	No	Not		No	No	No	No	No	No	No	No	No	No	No	No	No	No	No	No	No	No	No	No				No	No		No	No	No	No
Prairie Creek Woods SNA	SNA	State	MNDNR	MNDNR	7	Existing	No	No	Not		No	No	No	No	No	No	No	No	No	No	No	No	No	No	No	No	No	No	No	No				No	No		No	No	No	No
Robert J. Lick WMA	WMA	State	MNDNR	MNDNR	193	Existing	No	No	Not		No	No	No	No	No	No	No	No	No	No	No	No	No	No	No	No	No	No	No	No				No	No		No	No	No	No
Sakatah Lake State Park	Park	State	MNDNR	MNDNR	386	Existing	No	Yes	Yes		No	No	Yes	No	No	Yes	No	No	No	Yes	No	No	No	Yes	Yes	Yes	No	No	No	No		Lake	Yes	Yes	No		No	Yes	No	Yes
Sakatah WMA	WMA	State	MNDNR	MNDNR	48	Existing	No	No	Not		No	No	No	No	No	No	No	No	No	No	No	No	No	No	No	No	No	No	No	No				No	No		No	No	No	No
Townsend Woods SNA	SNA	State	MNDNR	MNDNR	74	Existing	No	No	Not		No	No	No	No	No	No	No	No	No	No	No	No	No	No	No	No	No	No	No	No				No	No		No	No	No	No
Whitney Island SNA	SNA	State	MNDNR	MNDNR	44	Existing	No	No	Not		No	No	No	No	No	No	No	No	No	No	No	No	No	No	No	No	No	No	No	No				No	No		No	No	No	No
Regionally Significant Lands																																								
Cannon River Wilderness Area	Regional Park	County	Rice County		850	Existing	No	No	No		Yes	No	No	Yes	No	No	No	No	No	No	No	No	No	No	No	No	No	Yes	Yes	No	No	River	No	No	Yes	No	Yes	Yes	No	No
McCullough	Regional Park	County	Rice	Rice	104	Existing	No	No	No		No	No	No	No	No	No	No	No	Unk	No	No	No	No	No	No	No	No	No	No	No	Beach	Lake	No	No	No	No	Yes	No	No	No
River Bend Nature Center	Regional Park	City	City of Fairibault	City of Fairibault	661	Existing	No	No	Yes		Yes	No	No	No	No	No	Yes	No	No	No	No	No	No	No	No	No	No	Yes	Yes	No	No	No	No	No	No	Yes	Yes	Yes	Yes	No
Local Lands																																								
Albers Park	Park	County	Rice County		7	Existing	No	No	Yes		Not	Not	No	No	No	No	No	No	No	No	No	No	No	No	No	No	No	Yes	Yes	No	No	Lake	Yes	No	Yes	Yes	Yes	Yes	No	No
Cannon River Park	Park	County	Rice County		272	Existing	No	No	No		Yes	Unkn	No	No	No	No	No	Not	Not	No	No	No	No	No	No	No	No	Unkn	Unk	Unk	No	River	Unk	No	Yes	Unk	Unk	Unk	No	No
Caron Park	Park	County	Rice County		78	Existing	No	No	No		Yes	No	No	No	No	No	No	No	No	No	No	No	No	No	No	No	No	Yes	Yes	No	No	No	Not	Not	Not	No	Yes	Yes	No	No
Falls Creek Park	Park	County	Rice County		59	Existing	No	No	No		Yes	No	No	No	No	No	No	No	No	No	No	No	No	No	No	No	No	Yes	Yes	No	No	No	No	No	No	No	Yes	Yes	No	No
Hirdler Park	Park	County	Rice County		5	Existing	No	No	No		No	Not	No	No	No	No	No	No	No	No	No	No	No	No	No	No	No	Yes	Yes	No	No	Lake	No	Yes	Yes	Yes	Yes	Yes	No	No
Kalina Park	Park	County	Rice County		1	Existing	No	No	No		No	Not	No	No	No	No	No	No	No	No	No	No	No	No	No	No	No	No	No	No	No	Lake	Yes	No	Yes	No	Yes	Unk	No	No
King Mill Park	Park	County	Rice County		5	Existing	No	No	No		No	Not	No	No	No	No	No	No	No	No	No	No	No	No	No	No	No	Yes	Yes	Yes	Beach	River	Yes	No	No	No	Yes	Yes	No	No
Shager Park	Park	County	Rice County		15	Existing	No	No	No		No	Not	No	No	No	No	No	No	No	No	No	No	No	No	No	No	No	Yes	Yes	No	Beach	Lake	Yes	Yes	Yes	No	Yes	Yes	No	No

Rice

MNPaT Database - Trails (draft 1.15.2011)

trail_name	status	owner_type	owner	maint_by	lmiles	fee	permit	activfee	surf_type	use_hike	use_hwt	use_bike	use_mntbk	use_inlnsk	use_horse	use_xski	use_skski	use_skjrg	use_snomo	use_atv1	use_atv2	use_ohm	use_orv	use_mwtcft	use_nwtcft	adjoinstrl:	parking:	toilet:	visitorcen:	equiprntl:
State Trails																														
Beaver Trail	Existing	State	Nerstrand Big Woods State	Nerstrand Big Woods State	1	Unknown	Yes	Unknown	Natural Soil no imp	Yes	No	No	No	No	No	Yes	No	No	No	No	No	No	No	No	No		No	No	No	No
Big Woods Trail	Existing	State	Nerstrand Big Woods State	Nerstrand Big Woods State	1	Unknown	Yes	Unknown	Natural Soil no imp	Yes	No	No	No	No	No	No	No	No	Yes	No	No	No	No	No	No		No	No	No	No
Cannon River	Existing	State	MNDNR	MNDNR	37	Unknown		Unknown	Water	No	No	No	No	No	No	No	No	No	No	No	No	No	No	No	Yes		No	No	No	No
Fawn Trail	Existing	State	Nerstrand Big Woods State	Nerstrand Big Woods State	1	Unknown	Yes	Unknown	Natural Soil no imp	Yes	No	No	No	No	No	Yes	No	No	No	No	No	No	No	No	No		No	No	No	No
Fox Trail	Existing	State	Nerstrand Big Woods State	Nerstrand Big Woods State	1	Unknown	Yes	Unknown	Natural Soil no imp	Yes	No	No	No	No	No	No	No	No	Yes	No	No	No	No	No	No		No	No	No	No
Hope Trail	Existing	State	Nerstrand Big Woods State	Nerstrand Big Woods State	1	Unknown	Yes	Unknown	Natural Soil no imp	Yes	No	No	No	No	No	Yes	No	No	No	No	No	No	No	No	No		No	No	No	No
Ironwood Trail	Existing	State	Nerstrand Big Woods State	Nerstrand Big Woods State	1	Unknown	Yes	Unknown	Natural Soil no imp	Yes	No	No	No	No	No	No	No	No	Yes	No	No	No	No	No	No		No	No	No	No
Maple Trail	Existing	State	Nerstrand Big Woods State	Nerstrand Big Woods State	1	Unknown	Yes	Unknown	Natural Soil no imp	Yes	No	No	No	No	No	No	No	No	No	No	No	No	No	No	No		No	No	No	No
Mill Towns	Planned	State	MNDNR	MNDNR	10	Unknown		Unknown	Unknown	No	No	No	No	No	No	No	No	No	No	No	No	No	No	No	No		No	No	No	No
Mill Towns	Planned	State	NDNR	MNDNR	1	Unknown		Unknown	Unknown	No	No	No	No	No	No	No	No	No	No	No	No	No	No	No	No		No	No	No	No
Mills Town	Existing				2	No	No	No	Asphalt	Yes	No	Yes	No	Yes	No	Yes	Unkno	No	No	No	No	No	No	Not Ap	Not Ap		No	No	No	No
Prairie Wildflower	Planned	State	MNDNR	MNDNR	7	Unknown		Unknown	Unknown	No	No	No	No	No	No	No	No	No	No	No	No	No	No	No	No		No	No	No	No
Sakatah Singing Hills State Trail	Existing	State	MNDNR	MNDNR	14	Unknown		Unknown	Unknown	Yes	No	Yes	No	Yes	Yes	Yes	No	No	Yes	No	No	No	No	No	No		No	No	No	No
Straight River	Existing	State	MNDNR	MNDNR	14	Unknown		Unknown	Water	No	No	No	No	No	No	No	No	No	No	No	No	No	No	No	Yes		No	No	No	No
Local Trails																														
Lashbrook Park	Existing				1	No	No	No	Natural Soil no imp	Yes	No	No	No	No	No	No	No	No	No	No	No	No	No	Not Ap	Not Ap		No	No	No	No
Mill Towns Trail	Existing				3	No	No	No	Asphalt	Yes	No	Yes	No	Yes	No	No	No	No	No	No	No	No	No	Not Ap	Not Ap		No	No	No	No
Northfield/Dundas Trails	Existing				17	No	No	No	Asphalt	Yes	No	Yes	No	Yes	No	No	No	No	No	No	No	No	No	Not Ap	Not Ap		No	No	No	No
Northfield/Dundas Trails	Existing				2	No	No	No	Natural Soil no imp	Yes	No	No	No	No	No	No	No	No	No	No	No	No	No	Not Ap	Not Ap		No	No	No	No
Proposed Trail	Planned				3	No	No	No	Asphalt	Yes	No	Yes	No	Yes	No	No	No	No	No	No	No	No	No	Not Ap	Not Ap		No	No	No	No
Sibley SwaleTrail	Existing				1	No	No	No	Asphalt	Yes	No	Yes	No	Yes	No	No	No	No	No	No	No	No	No	Not Ap	Not Ap		No	No	No	No

Minnesota's Network of Parks & Trails: Inventory

Rock County South Region January 15, 2011

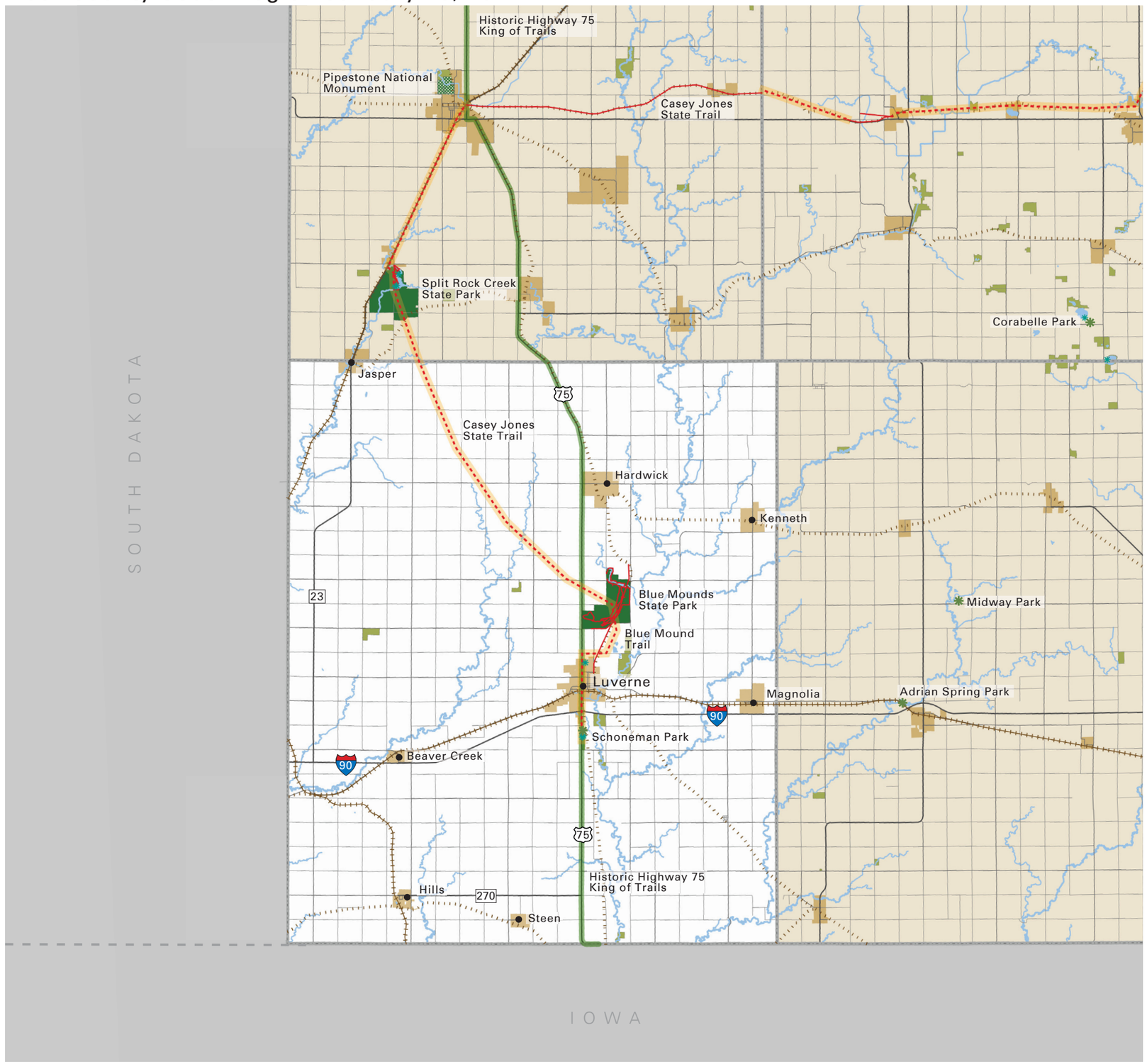

CENTER FOR CHANGING LANDSCAPES

COLLEGE OF DESIGN
Department of Forest Resources
College of Food, Agricultural and Natural Resource Sciences
UNIVERSITY OF MINNESOTA

Project Contact Information
Mary Vogel, Co-Director
e: vogel001@umn.edu
p: 612-626-7417

map feedback: ccl@umn.edu

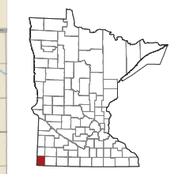

Rock County

- Federal Forest
- Federal Park
- State Park, Rec Area, Wayside
- State Forest
- DNR WMA
- DNR SNA
- Tribal Land
- Regionally Significant Park
- Planned / Proposed Regionally Significant Park
- Local Park
- Planned / Proposed Local Park
- Legacy Funding 2009 & 2010
- Municipality
- Water
- Public Water Access
- Active Railroad
- Abandoned Railroad
- Scenic Byways
- OHV Trail
- Trail
- Planned Trail
- Proposed Trail
- State Water Trail

0 1 2 3 5 miles

N

Planned: A park or trail has been adopted by an official unit. The boundaries and/or alignment may not be identified. Example: a legislatively authorized trail. **Proposed:** A park or trail has been discussed by a group or groups, but has no official status.

Rock

MNPaT Database - Lands (draft 1.15.2011)

park_ name	park_ type	owner_ type	owner	maint_ by	Acres	status	fee	permit	activfee	adjoinstrl	trls	trls_ paved	cmp_ drvin	cmp_ bp	cmp_ walkin	cmp_ bikein	cmp_ wataccin	cmp_ carlin	cmp_ horse	cmp_ elec	cmp_ puthru	cmp_ season	cmp_ ada	cmp_ rv	cmp_ grp	cmp_ cbns	cmp_ cbn	picnic	picshellop	picshellen	swim	fishshore	fishpier	wataccfin	wataccoin	playgrnd	parking	toilet	visitorcen	equiprntl
State Lands																																								
Big John's WMA	WMA	State	MNDNR	MNDNR	66	Existing	No	No	Not		No	No	No	No	No	No	No	No	No	No	No	No	No	No	No	No	No	No	No	No				No	No		No	No	No	No
Blue Mounds State Park	Park	State	MNDNR	MNDNR	1,586	Existing	No	Yes	Yes		Yes	Yes	Yes	No	Yes	No	No	No	No	Yes	No	No	Yes	Yes	Yes	No	No	No	No	Yes	Beach	Lake		No	Yes	Yes	Yes	Yes	Yes	Yes
Little Beaver Creek WMA	WMA	State	MNDNR	MNDNR	55	Existing	No	No	Not		No	No	No	No	No	No	No	No	No	No	No	No	No	No	No	No	No	No	No	No				No	No		No	No	No	No
P.F. Mulder WMA	WMA	State	MNDNR	MNDNR	87	Existing	No	No	Not		No	No	No	No	No	No	No	No	No	No	No	No	No	No	No	No	No	No	No	No				No	No		No	No	No	No
Rock River WMA	WMA	State	MNDNR	MNDNR	413	Existing	No	No	Not		No	No	No	No	No	No	No	No	No	No	No	No	No	No	No	No	No	No	No	No				No	No		No	No	No	No
Russ Blanford WMA	WMA	State	MNDNR	MNDNR	154	Existing	No	No	Not		No	No	No	No	No	No	No	No	No	No	No	No	No	No	No	No	No	No	No	No				No	No		No	No	No	No
Springwater WMA	WMA	State	MNDNR	MNDNR	152	Existing	No	No	Not		No	No	No	No	No	No	No	No	No	No	No	No	No	No	No	No	No	No	No	No				No	No		No	No	No	No
Local Lands																																								
Schoneman County Park	Park	County			58	Existing	No	No	No		Yes	No	No	No	No	No	No	No	No	No	No	No	No	No	No	No	No	Yes	Yes	No	Unkno	Pond	Yes	No	Yes	No	No	Yes	No	No

Rock

MNPaT Database - Trails (draft 1.15.2011)

trail_ name	status	owner_ type	owner	maint_ by	lmiles	fee	permit	activfee	surf_ type	use_ hike	use_ hwt	use_ bike	use_ mntbk	use_ inlnsk	use_ horse	use_ xski	use_ skski	use_ skjrg	use_ snomo	use_ atv1	use_ atv2	use_ ohm	use_ orv	use_ mwtcft	use_ nwtcft	adjoinstrl:	parking:	toilet:	visitorcen:	equiprntl:
State Trails																														
Blue Mounds Bike	Existing	State	Blue Mounds State Park	Blue Mounds State Park	1	Unknown	Yes	Unknown	Asphalt	Yes	No	No	No	No	No	No	No	No	No	No	No	No	No	No	No		No	No	No	No
Blue Mounds Bike	Existing	State	Blue Mounds State Park	Blue Mounds State Park	1	Unknown	Yes	Unknown	Asphalt	Yes	No	No	No	No	No	No	No	No	No	No	No	No	No	No	No		No	No	No	No
Casey Jones	Planned	State	MNDNR	MNDNR	20	Unknown		Unknown	Unknown	No	No	No	No	No	No	No	No	No	No	No	No	No	No	No	No		No	No	No	No
Mound	Existing	State	Blue Mounds State Park	Blue Mounds State Park	1	Unknown	Yes	Unknown	Natural Soil no imp	Yes	No	No	No	No	No	No	No	No	No	No	No	No	No	No	No		No	No	No	No
Mound Creek	Existing	State	Blue Mounds State Park	Blue Mounds State Park	1	Unknown	Yes	Unknown	Natural Soil no imp	Yes	No	No	No	No	No	No	No	No	No	No	No	No	No	No	No		No	No	No	No
Western Loop	Existing	State	Blue Mounds State Park	Blue Mounds State Park	1	Unknown	Yes	Unknown	Natural Soil no imp	Yes	No	No	No	No	No	No	No	No	No	No	No	No	No	No	No		No	No	No	No
Regionally Significant Trails																														
Blue Mound Trail	Existing	County	Rock County		5	No	No	No	Asphalt	Yes	No	Yes	No	Yes	No	No	No	No	No	No	No	No	No	Not Ap	Not Ap		No	No	No	No

Minnesota's Network of Parks & Trails: Inventory

Roseau County Northwest Region January 15, 2011

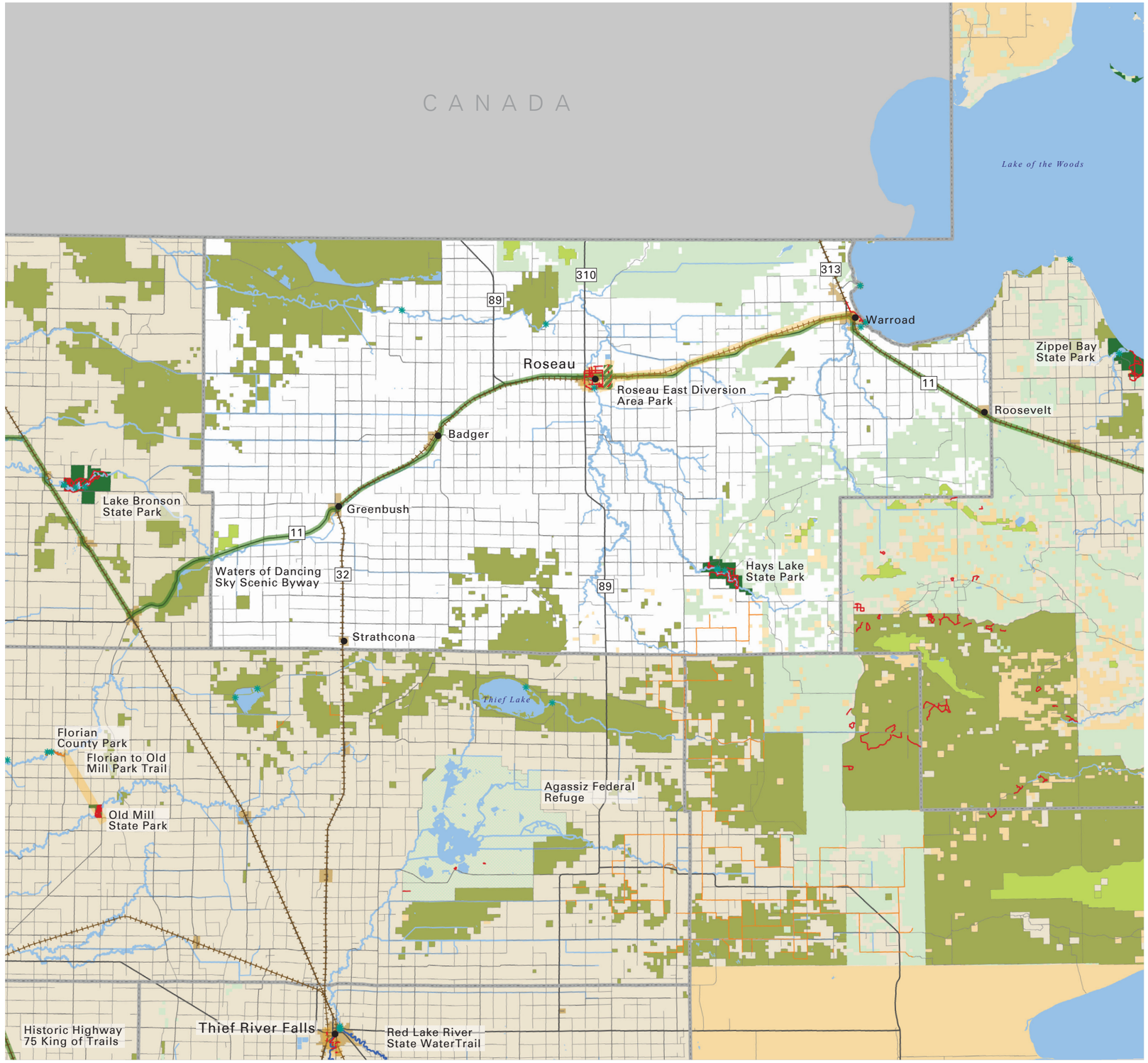

CENTER FOR CHANGING LANDSCAPES

COLLEGE OF DESIGN
Department of Forest Resources
College of Food, Agricultural and Natural Resource Sciences
UNIVERSITY OF MINNESOTA

Project Contact Information
Mary Vogel, Co-Director
e: vogel001@umn.edu
p: 612-626-7417

map feedback: ccl@umn.edu

Roseau County

- Federal Forest
- Federal Park
- State Park, Rec Area, Wayside
- State Forest
- DNR WMA
- DNR SNA
- Tribal Land
- Regionally Significant Park
- Planned / Proposed Regionally Significant Park
- Local Park
- Planned / Proposed Local Park
- Legacy Funding 2009 & 2010
- Municipality
- Water
- Public Water Access
- Active Railroad
- Abandoned Railroad
- Scenic Byways
- OHV Trail
- Trail
- Planned Trail
- Proposed Trail
- State Water Trail

0 1 2 4 6 10 miles N

Planned: A park or trail has been adopted by an official unit. The boundaries and/or alignment may not be identified. Example: a legislatively authorized trail. **Proposed:** A park or trail has been discussed by a group or groups, but has no official status.

Roseau

MNPaT Database - Lands (draft 1.15.2011)

park_ name	park_ type	owner_ type	owner	maint_ by	Acres	status	fee	permit	activfee	adjoinstrl	trls	trls_ paved	cmp_ drvin	cmp_ bp	cmp_ walkin	cmp_ bikein	cmp_ watacc	cmp_ cartin	cmp_ horse	cmp_ elec	cmp_ puthru	cmp_ season	cmp_ ada	cmp_ rv	cmp_ grp	cmp_ cbns	cmp_ cbn	picnic	picshelter	picshelten	swim	fishshore	fishpier	wataccin	wataccin	playgrnd	parking	toilet	visitorcen	equiprntl
State Lands																																								
Bear Creek WMA	WMA	State	MNDNR	MNDNR	284	Existing	No	No	Not		No	No	No	No	No	No	No	No	No	No	No	No	No	No	No	No	No	No	No	No				No	No		No	No	No	No
Bear Creek WMA	WMA	State	MNDNR	MNDNR	1	Existing	No	No	Not		No	No	No	No	No	No	No	No	No	No	No	No	No	No	No	No	No	No	No	No				No	No		No	No	No	No
Beltrami Island	Forest	State	MNDNR	MNDNR	624	Existing					Yes	No	No	Yes	No	No	No	No	No	No	No	No	No	No	No	No	No	No	Yes	No	No	No	No	No	No	No	No	No	Yes	Yes
Beltrami Island	Forest	State	MNDNR	MNDNR	117,130	Existing					Yes	No	No	Yes	No	No	No	No	No	No	No	No	No	No	No	No	No	Yes	No	No	No	No	No	No	No	No	No	Yes	Yes
Beltrami Island	Forest	State	MNDNR	MNDNR	127	Existing					Yes	No	No	Yes	No	No	No	No	No	No	No	No	No	No	No	No	No	Yes	No	No	No	No	No	No	No	No	No	Yes	Yes
Beltrami Island	Forest	State	MNDNR	MNDNR	10	Existing					Yes	No	No	Yes	No	No	No	No	No	No	No	No	No	No	No	No	No	Yes	No	No	No	No	No	No	No	No	No	Yes	Yes
Beltrami Island	Forest	State	MNDNR	MNDNR	530	Existing					Yes	No	No	Yes	No	No	No	No	No	No	No	No	No	No	No	No	No	Yes	No	No	No	No	No	No	No	No	No	Yes	Yes
Beltrami Island	Forest	State	MNDNR	MNDNR	2,233	Existing					Yes	No	No	Yes	No	No	No	No	No	No	No	No	No	No	No	No	No	Yes	No	No	No	No	No	No	No	No	No	Yes	Yes
Beltrami Island	Forest	State	MNDNR	MNDNR	1	Existing					Yes	No	No	Yes	No	No	No	No	No	No	No	No	No	No	No	No	No	Yes	No	No	No	No	No	No	No	No	No	Yes	Yes
Bonasa WMA	WMA	State	MNDNR	MNDNR	834	Existing	No	No	Not		No	No	No	No	No	No	No	No	No	No	No	No	No	No	No	No	No	No	No					No	No		No	No	No	No
Border WMA	WMA	State	MNDNR	MNDNR	376	Existing	No	No	Not		No	No	No	No	No	No	No	No	No	No	No	No	No	No	No	No	No	No	No					No	No		No	No	No	No
Cedar Bend WMA	WMA	State	MNDNR	MNDNR	1,473	Existing	No	No	Not		No	No	No	No	No	No	No	No	No	No	No	No	No	No	No	No	No	No	No					No	No		No	No	No	No
Clear River WMA	WMA	State	MNDNR	MNDNR	80	Existing	No	No	Not		No	No	No	No	No	No	No	No	No	No	No	No	No	No	No	No	No	No	No					No	No		No	No	No	No
Deer WMA	WMA	State	MNDNR	MNDNR	35	Existing	No	No	Not		No	No	No	No	No	No	No	No	No	No	No	No	No	No	No	No	No	No	No					No	No		No	No	No	No
East Branch WMA	WMA	State	MNDNR	MNDNR	80	Existing	No	No	Not		No	No	No	No	No	No	No	No	No	No	No	No	No	No	No	No	No	No	No					No	No		No	No	No	No
East Park WMA	WMA	State	MNDNR	MNDNR	1	Existing	No	No	Not		No	No	No	No	No	No	No	No	No	No	No	No	No	No	No	No	No	No	No					No	No		No	No	No	No
Enstrom WMA	WMA	State	MNDNR	MNDNR	79	Existing	No	No	Not		No	No	No	No	No	No	No	No	No	No	No	No	No	No	No	No	No	No	No					No	No		No	No	No	No
Grimstad WMA	WMA	State	MNDNR	MNDNR	8	Existing	No	No	Not		No	No	No	No	No	No	No	No	No	No	No	No	No	No	No	No	No	No	No					No	No		No	No	No	No
Hayes Lake State Park	Park	State	MNDNR	MNDNR	2,233	Existing	No	Yes	Yes		No	No	Yes	Yes	No	No	No	No	No	Yes	No	Yes	No	No	Yes	Yes	No	No	No	Yes	Beach	Lake	Yes	Yes	No	Acce	Yes	Yes	No	Yes
Hayes Lake State Park	Park	State	MNDNR	MNDNR	476	Existing	No	Yes	Yes		No	No	Yes	Yes	No	No	No	No	No	Yes	No	Yes	No	No	Yes	Yes	No	No	No	Yes	Beach	Lake	Yes	Yes	No	Acce	Yes	Yes	No	Yes
Hayes WMA	WMA	State	MNDNR	MNDNR	74	Existing	No	No	Not		No	No	No	No	No	No	No	No	No	No	No	No	No	No	No	No	No	No	No					No	No		No	No	No	No
Hereim WMA	WMA	State	MNDNR	MNDNR	184	Existing	No	No	Not		No	No	No	No	No	No	No	No	No	No	No	No	No	No	No	No	No	No	No					No	No		No	No	No	No
Lake of the Woods	Forest	State	MNDNR	MNDNR	1	Existing					No	No	No	No	No	No	No	No	No	No	No	No	No	No	No	No	No	No	No	No	No	No	No	No	No	No	No	No	Yes	Yes
Lind WMA	WMA	State	MNDNR	MNDNR	653	Existing	No	No	Not		No	No	No	No	No	No	No	No	No	No	No	No	No	No	No	No	No	No	No					No	No		No	No	No	No
Lost River	Forest	State	MNDNR	MNDNR	53.044	Existing					No	No	No	Yes	No	No	No	No	No	No	No	No	No	No	No	No	No	No	No	No	No	No	No	No	No	No	No	No	Yes	Yes
Lost River	Forest	State	MNDNR	MNDNR	949	Existing					No	No	No	Yes	No	No	No	No	No	No	No	No	No	No	No	No	No	No	No	No	No	No	No	No	No	No	No	No	Yes	Yes
Lost River	Forest	State	MNDNR	MNDNR	829	Existing					No	No	No	Yes	No	No	No	No	No	No	No	No	No	No	No	No	No	No	No	No	No	No	No	No	No	No	No	No	Yes	Yes
Lost River	Forest	State	MNDNR	MNDNR	81	Existing					No	No	No	Yes	No	No	No	No	No	No	No	No	No	No	No	No	No	No	No	No	No	No	No	No	No	No	No	No	Yes	Yes
Luxemberg Peatland SNA	SNA	State	MNDNR	MNDNR	624	Existing	No	No	Not		No	No	No	No	No	No	No	No	No	No	No	No	No	No	No	No	No	No	No					No	No		No	No	No	No
Marbel WMA	WMA	State	MNDNR	MNDNR	87	Existing	No	No	Not		No	No	No	No	No	No	No	No	No	No	No	No	No	No	No	No	No	No	No					No	No		No	No	No	No
Moose Marsh WMA	WMA	State	MNDNR	MNDNR	76	Existing	No	No	Not		No	No	No	No	No	No	No	No	No	No	No	No	No	No	No	No	No	No	No					No	No		No	No	No	No
Nereson WMA	WMA	State	MNDNR	MNDNR	9,583	Existing	No	No	Not		No	No	No	No	No	No	No	No	No	No	No	No	No	No	No	No	No	No	No					No	No		No	No	No	No
Ondatra WMA	WMA	State	MNDNR	MNDNR	120	Existing	No	No	Not		No	No	No	No	No	No	No	No	No	No	No	No	No	No	No	No	No	No	No					No	No		No	No	No	No
Palmville WMA	WMA	State	MNDNR	MNDNR	13,487	Existing	No	No	Not		No	No	No	No	No	No	No	No	No	No	No	No	No	No	No	No	No	No	No					No	No		No	No	No	No
Pine Creek Peatland SNA	SNA	State	MNDNR	MNDNR	949	Existing	No	No	Not		No	No	No	No	No	No	No	No	No	No	No	No	No	No	No	No	No	No	No					No	No		No	No	No	No
Pine Creek Peatland SNA	SNA	State	MNDNR	MNDNR	3	Existing	No	No	Not		No	No	No	No	No	No	No	No	No	No	No	No	No	No	No	No	No	No	No					No	No		No	No	No	No
Polonia WMA	WMA	State	MNDNR	MNDNR	357	Existing	No	No	Not		No	No	No	No	No	No	No	No	No	No	No	No	No	No	No	No	No	No	No					No	No		No	No	No	No
R.C. #3 WMA	WMA	State	MNDNR	MNDNR	81	Existing	No	No	Not		No	No	No	No	No	No	No	No	No	No	No	No	No	No	No	No	No	No	No					No	No		No	No	No	No
Roseau Lake WMA	WMA	State	MNDNR	MNDNR	7,611	Existing	No	No	Not		No	No	No	No	No	No	No	No	No	No	No	No	No	No	No	No	No	No	No					No	No		No	No	No	No
Roseau River WMA	WMA	State	MNDNR	MNDNR	74,781	Existing	No	No	Not		No	No	No	No	No	No	No	No	No	No	No	No	No	No	No	No	No	No	No					No	No		No	No	No	No
Rosver WMA	WMA	State	MNDNR	MNDNR	37	Existing	No	No	Not		No	No	No	No	No	No	No	No	No	No	No	No	No	No	No	No	No	No	No					No	No		No	No	No	No
Skime WMA	WMA	State	MNDNR	MNDNR	1,162	Existing	No	No	Not		No	No	No	No	No	No	No	No	No	No	No	No	No	No	No	No	No	No	No					No	No		No	No	No	No
South Shore WMA	WMA	State	MNDNR	MNDNR	1,158	Existing	No	No	Not		No	No	No	No	No	No	No	No	No	No	No	No	No	No	No	No	No	No	No					No	No		No	No	No	No
Sprague Creek Peatland SNA	SNA	State	MNDNR	MNDNR	829	Existing	No	No	Not		No	No	No	No	No	No	No	No	No	No	No	No	No	No	No	No	No	No	No					No	No		No	No	No	No
Two Rivers Aspen Prairie Parkland SNA	SNA	State	MNDNR	MNDNR	1,355	Existing	No	No	Not		No	No	No	No	No	No	No	No	No	No	No	No	No	No	No	No	No	No	No					No	No		No	No	No	No
Wannaska WMA	WMA	State	MNDNR	MNDNR	79	Existing	No	No	Not		No	No	No	No	No	No	No	No	No	No	No	No	No	No	No	No	No	No	No					No	No		No	No	No	No
Winter Road Lake Peatland SNA	SNA	State	MNDNR	MNDNR	530	Existing	No	No	Not		No	No	No	No	No	No	No	No	No	No	No	No	No	No	No	No	No	No	No					No	No		No	No	No	No
Local Lands																																								
City of Roseau Park	Park	City	City of Roseau	City of Roseau	74	Existing	No	No	Unk	Unknow	Yes	No	No	No	No	No	No	No	No	No	No	No	No	No	No	No	No	Yes	Yes	No	Not A	River	Not	Yes	No	No	Yes	Yes	No	
Roseay East Diversion Area Park	Recreation Area	City	City of Roseau	City of Roseau	431	Planned	No	No	Unk	Unknow	Not	Not	Not	Not	Not		Not	Not	Not	Not	Not	Not	Not	Not	Not	Not	Not	Not	Not	Not	Not A	Not A	Not	Not	Not	Not	Not	Not	Not	

Roseau

MNPaT Database - Trails (draft 1.15.2011)

trail_ name	status	owner_ type	owner	maint_ by	lmiles	fee	permit	activfee	surf_ type	use_ hike	use_ hwt	use_ bike	use_ mntbk	use_ inlnsk	use_ horse	use_ xski	use_ skski	use_ skjrg	use_ snomo	use_ atv1	use_ atv2	use_ ohm	use_ orv	use_ mwtcft	use_ nwtcft	adjoinstrl:	parking:	toilet:	visitorcen:	equiprntl:
State Trails																														
Bear	Existing	State	Hayes Lake State Park	Hayes Lake State Park	1	Unknown	Yes	Unknown	Natural Soil no imp	Yes	No	No	No	No	No	Yes	No	No	No	No	No	No	No	No	No		No	No	No	No
Bear Track	Existing	State	Hayes Lake State Park	Hayes Lake State Park	1	Unknown	Yes	Unknown	Natural Soil no imp	Yes	No	No	No	No	Yes	Yes	No	No	No	No	No	No	No	No	No		No	No	No	No
Moose	Existing	State	Hayes Lake State Park	Hayes Lake State Park	4	Unknown	Yes	Unknown	Natural Soil no imp	Yes	No	No	Yes	No	Yes	No	No	No	Yes	No	No	No	No	No	No		No	No	No	No
Pine	Existing	State	Hayes Lake State Park	Hayes Lake State Park	1	Unknown	Yes	Unknown	Natural Soil no imp	Yes	No	No	No	No	No	Yes	No	No	No	No	No	No	No	No	No		No	No	No	No
Pine	Existing	State	Hayes Lake State Park	Hayes Lake State Park	1	Unknown	Yes	Unknown	Natural Soil no imp	Unkno	No	No	No	No	Yes	No	No	No	No	No	No	No	No	No	No		No	No	No	No
Pine	Existing	State	Hayes Lake State Park	Hayes Lake State Park	1	Unknown	Yes	Unknown	Natural Soil no imp	Yes	No	No	No	No	No	Yes	No	No	No	No	No	No	No	No	No		No	No	No	No
Pine Ridge	Existing	State	Hayes Lake State Park	Hayes Lake State Park	1	Unknown	Yes	Unknown	Natural Soil no imp	Yes	No	No	Yes	No	No	Yes	No	No	No	No	No	No	No	No	No		No	No	No	No
Local Trails																														
Park Walking Trai	Existing	City	City of Roseau	City of Roseau	1	No	No	No	Natural Soil no imp	Yes	No	No	No	No	No	No	No	No	No	No	No	No	No	No	No	City	Yes	Unkno	No	No
Planned ATV Trail	Planned	City	City of Roseau	City of Roseau	2	No	No	No	Natural Soil no imp	No	No	No	No	No	Yes	No	No	No	No	Yes	Yes	No	No	No	No	City	Yes	No	No	No
Planned Roseau City Trails	Planned	City	City of Roseau	City of Roseau	4	No	No	No	Asphalt	Yes	No	Yes	No	Yes	No	No	No	No	No	No	No	No	No	No	No	City	Yes	Unkno	No	No
Roseau City Trails	Existing	City	City of Roseau	City of Roseau	11	No	No	No	Asphalt	Yes	No	Yes	No	Yes	No	No	No	No	No	No	No	No	No	No	No	City	Yes	Unkno	No	No
Warroad To Roseau abondoned RR bed Trail	Proposed	County	Roseau	Roseau	19	No	No	No		No	No	Yes	No	No	No	No	No	No	No	No	No	No	No	No	No					
Warroad/Laketownship Bike Path	Existing	County	Roseau	Roseau	3	No	No	No	Asphalt	No	No	No	No	No	No	No	No	No	No	No	No	No	No	No	No					

Minnesota's Network of Parks & Trails: Inventory

Scott County Central Region January 15, 2011

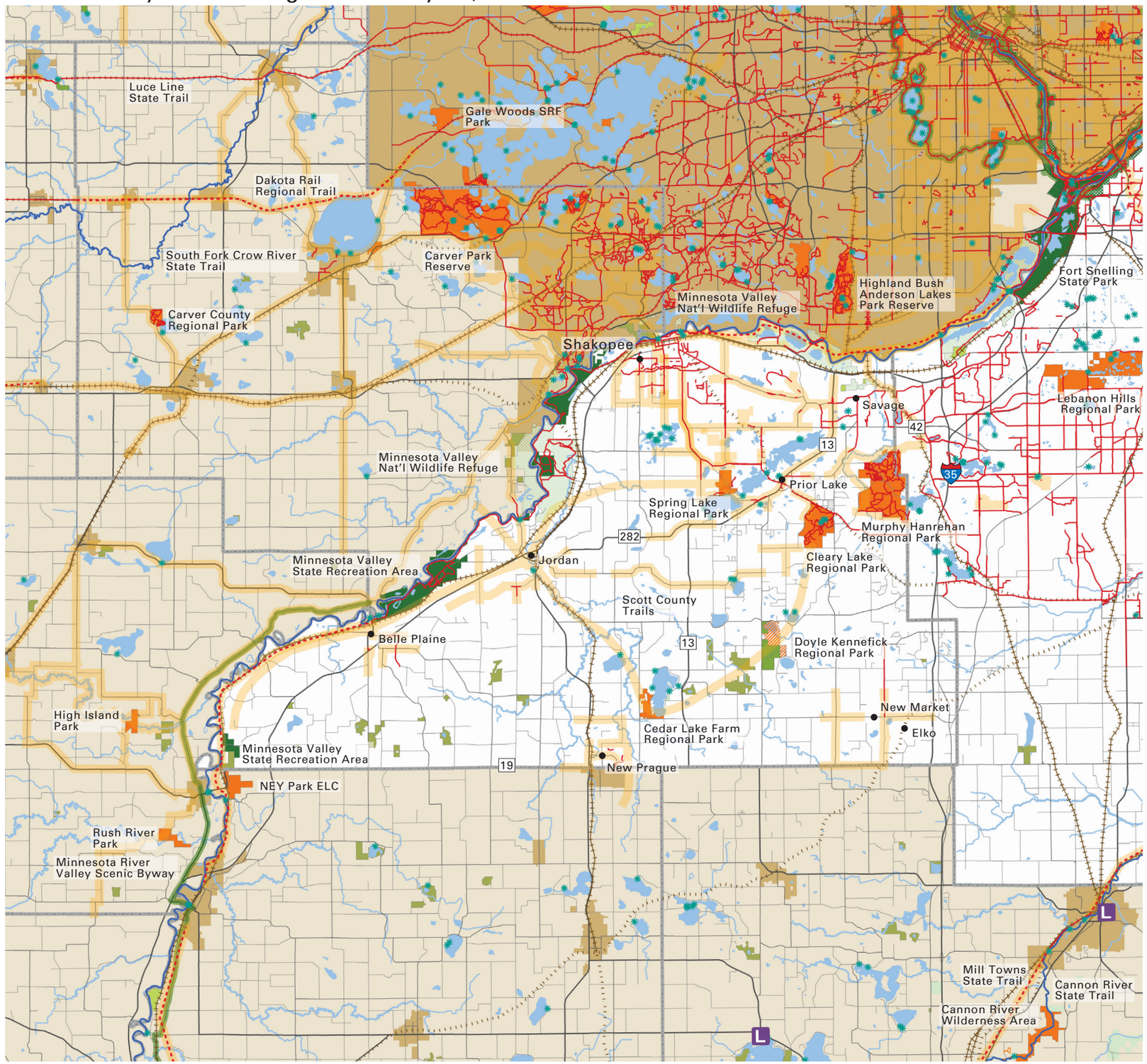

CENTER FOR CHANGING LANDSCAPES

COLLEGE OF DESIGN
Department of Forest Resources
College of Food, Agricultural and Natural Resource Sciences
UNIVERSITY OF MINNESOTA

Project Contact Information
Mary Vogel, Co-Director
e: vogel001@umn.edu
p: 612-626-7417

map feedback: ccl@umn.edu

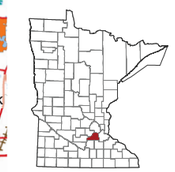

Scott County

- Federal Forest
- Federal Park
- State Park, Rec Area, Wayside
- State Forest
- DNR WMA
- DNR SNA
- Tribal Land
- Regionally Significant Park
- Planned / Proposed Regionally Significant Park
- Local Park
- Planned / Proposed Local Park
- Legacy Funding 2009 & 2010
- Municipality
- Water
- Public Water Access
- Active Railroad
- Abandoned Railroad
- Scenic Byways
- OHV Trail
- Trail
- Planned Trail
- Proposed Trail
- State Water Trail

0 1 2 3 5 miles

N

Planned: A park or trail has been adopted by an official unit. The boundaries and/or alignment may not be identified. Example: a legislatively authorized trail. **Proposed:** A park or trail has been discussed by a group or groups, but has no official status.

Scott

MNPaT Database - Lands (draft 1.15.2011)

park_ name	park_ type	owner_ type	owner	maint_ by	Acres	status	fee	permit	activfee	adjoinstrl	trls	trls_ paved	cmp_ drvin	cmp_ bp	cmp_ walkin	cmp_ bikein	cmp_ watacc	cmp_ cartin	cmp_ horse	cmp_ elec	cmp_ puthru	cmp_ season	cmp_ ada	cmp_ rv	cmp_ grp	cmp_ cbns	cmp_ cbn	picnic	picsheltop	picshelten	swim	fishshore	fishpier	wataccin	wataccin	playgrnd	parking	toilet	visitorcen	equipmtl
Federal Lands																																								
Minnesota Valley	NWR	Federal	Minnesota Refuge	Minnesota Refuge	1	Existing	Unk	Unk	Not	State	Yes	Unkn	No	No	No	No	No	No	No	No	No	No	No	No	No	No	No	No	No	No	No	River	No	No	No	No	No	No	No	No
Minnesota Valley	NWR	Federal	Minnesota Refuge	Minnesota Refuge	22	Existing	Unk	Unk	Not	State	Yes	Unkn	No	No	No	No	No	No	No	No	No	No	No	No	No	No	No	No	No	No	No	River	No	No	No	No	No	No	No	No
Minnesota Valley	NWR	Federal	Minnesota Refuge	Minnesota Refuge	85	Existing	Unk	Unk	Not		Yes	Unkn	No	No	No	No	No	No	No	No	No	No	No	No	No	No	No	No	No	No	No	River	No	No	No	No	No	No	No	No
Minnesota Valley	NWR	Federal	Minnesota Refuge	Minnesota Refuge	99	Existing	Unk	Unk	Not		Yes	Unkn	No	No	No	No	No	No	No	No	No	No	No	No	No	No	No	No	No	No	No	River	No	No	No	No	No	No	No	No
Minnesota Valley	NWR	Federal	Minnesota Refuge	Minnesota Refuge	78	Existing	Unk	Unk	Not		Yes	Unkn	No	No	No	No	No	No	No	No	No	No	No	No	No	No	No	No	No	No	No	River	No	No	No	No	No	No	No	No
Minnesota Valley	NWR	Federal	Minnesota Refuge	Minnesota Refuge	2,524	Existing	Unk	Unk	Not	State	Yes	Unkn	No	No	No	No	No	No	No	No	No	No	No	No	No	No	No	No	No	No	No	River	No	No	No	No	Yes	No	No	No
Minnesota Valley	NWR	Federal	Minnesota Refuge	Minnesota Refuge	4	Existing	Unk	Unk	Not	State	Yes	Unkn	No	No	No	No	No	No	No	No	No	No	No	No	No	No	No	No	No	No	No	River	No	No	No	No	No	No	No	No
Minnesota Valley	NWR	Federal	Minnesota Refuge	Minnesota Refuge	7	Existing	Unk	Unk	Not	State	Yes	Unkn	No	No	No	No	No	No	No	No	No	No	No	No	No	No	No	No	No	No	No	River	No	No	No	No	No	No	No	No
Minnesota Valley	NWR	Federal	Minnesota Refuge	Minnesota Refuge	2,019	Existing	Unk	Unk	Not		Yes	Unkn	No	No	No	No	No	No	No	No	No	No	No	No	No	No	No	No	No	No	No	River	No	No	No	No	Yes	No	No	No
State Lands																																								
Bradshaw Lake WMA	WMA	State	MNDNR	MNDNR	736	Existing	No	No	Not		No	No	No	No	No	No	No	No	No	No	No	No	No	No	No	No	No	No	No	No				No	No		No	No	No	No
Clark Lake WMA	WMA	State	MNDNR	MNDNR	33	Existing	No	No	Not		No	No	No	No	No	No	No	No	No	No	No	No	No	No	No	No	No	No	No	No				No	No		No	No	No	No
Karnitz WMA	WMA	State	MNDNR	MNDNR	185	Existing	No	No	Not		No	No	No	No	No	No	No	No	No	No	No	No	No	No	No	No	No	No	No	No				No	No		No	No	No	No
Mahoney's Marsh WMA	WMA	State	MNDNR	MNDNR	329	Existing	No	No	Not		No	No	No	No	No	No	No	No	No	No	No	No	No	No	No	No	No	No	No	No				No	No		No	No	No	No
Marsh WMA	WMA	State	MNDNR	MNDNR	108	Existing	No	No	Not		No	No	No	No	No	No	No	No	No	No	No	No	No	No	No	No	No	No	No	No				No	No		No	No	No	No
Michel Marsh WMA	WMA	State	MNDNR	MNDNR	138	Existing	No	No	Not		No	No	No	No	No	No	No	No	No	No	No	No	No	No	No	No	No	No	No	No				No	No		No	No	No	No
Minnesota Valley State Recreation Area	Recreation Area	State	MNDNR	MNDNR	3,342	Existing	No	No	Yes	State	No	No	Yes	No	Yes	No	No	No	Yes	No	Yes	No	No	Yes	Yes	No	No	No	Yes	Yes		River		Yes	Yes		No	No	No	No
Minnesota Valley State Recreation Area	Recreation Area	State	MNDNR	MNDNR	9	Existing	No	No	Yes	State	No	No	Yes	No	Yes	No	No	No	Yes	No	Yes	No	No	Yes	Yes	No	No	No	Yes	Yes		River		Yes	Yes		No	No	No	No
Minnesota Valley State Recreation Area	Recreation Area	State	MNDNR	MNDNR	620	Existing	No	No	Yes	State	No	No	Yes	No	Yes	No	No	No	Yes	No	Yes	No	No	Yes	Yes	No	No	No	Yes	Yes		River		Yes	Yes		No	No	No	No
Minnesota Valley State Recreation Area	Recreation Area	State	MNDNR	MNDNR	4	Existing	No	No	Yes	State	No	No	Yes	No	Yes	No	No	No	Yes	No	Yes	No	No	Yes	Yes	No	No	No	Yes	Yes		River		Yes	Yes		No	No	No	No
Ney WMA	WMA	State	MNDNR	MNDNR	153	Existing	No	No	Not		No	No	No	No	No	No	No	No	No	No	No	No	No	No	No	No	No	No	No	No				No	No		No	No	No	No
Ney WMA	WMA	State	MNDNR	MNDNR	4	Existing	No	No	Not		No	No	No	No	No	No	No	No	No	No	No	No	No	No	No	No	No	No	No	No				No	No		No	No	No	No
O'Brien WMA	WMA	State	MNDNR	MNDNR	25	Existing	No	No	Not		No	No	No	No	No	No	No	No	No	No	No	No	No	No	No	No	No	No	No	No				No	No		No	No	No	No
PF - Module #1 WMA	WMA	State	MNDNR	MNDNR	11	Existing	No	No	Not		No	No	No	No	No	No	No	No	No	No	No	No	No	No	No	No	No	No	No	No				No	No		No	No	No	No
Pheasants Forever Module # 3 WMA	WMA	State	MNDNR	MNDNR	27	Existing	No	No	Not		No	No	No	No	No	No	No	No	No	No	No	No	No	No	No	No	No	No	No	No				No	No		No	No	No	No
Raquet WMA	WMA	State	MNDNR	MNDNR	9	Existing	No	No	Not		No	No	No	No	No	No	No	No	No	No	No	No	No	No	No	No	No	No	No	No				No	No		No	No	No	No
Raquet WMA	WMA	State	MNDNR	MNDNR	102	Existing	No	No	Not		No	No	No	No	No	No	No	No	No	No	No	No	No	No	No	No	No	No	No	No				No	No		No	No	No	No
Raven WMA	WMA	State	MNDNR	MNDNR	72	Existing	No	No	Not		No	No	No	No	No	No	No	No	No	No	No	No	No	No	No	No	No	No	No	No				No	No		No	No	No	No
Savage Fen SNA	SNA	State	MNDNR	MNDNR	42	Existing	No	No	Not		No	No	No	No	No	No	No	No	No	No	No	No	No	No	No	No	No	No	No	No				No	No		No	No	No	No
Spartina WMA	WMA	State	MNDNR	MNDNR	17	Existing	No	No	Not		No	No	No	No	No	No	No	No	No	No	No	No	No	No	No	No	No	No	No	No				No	No		No	No	No	No
St. Patrick's WMA	WMA	State	MNDNR	MNDNR	87	Existing	No	No	Not		No	No	No	No	No	No	No	No	No	No	No	No	No	No	No	No	No	No	No	No				No	No		No	No	No	No
Regionally Significant Lands																																								
Cedar Lake Farm Regional Park	Regional Park	County	Scott County		238	Existing	No	No	Yes				No	No	No	No	No	No	No	No	No	No	No	No	No	No	No	Yes	No	No	Beach	Lake	No	No	Yes	Yes	Yes	Yes	No	No
Cleary Lake Regional Park	Regional Park	Park District			1,046	Existing	No	Yes	Yes		No	Yes	Yes	No	Yes	No	Yes	No	No	No	No	Yes	Yes	No	No	No	No	Yes	Yes	No	Beach	Lake	Yes	Yes	Yes	Yes	Yes	Yes	No	No
Doyle Kennefick Regional Park	Regional Park	County			490	Planned	No	No	No		No	No	No	No	No	No	No	No	No	No	No	No	No	No	No	No	No	No	Not	No		Lake	No	No	No	No	No	No	No	No
Murphy-Hanrehan Park Reserve	Park Reserve	Park District			2,272	Existing	No	No	No		Yes	No	No	No	No	No	No	No	Yes	No	No	No	No	No	No	No	No	No	Yes	No		Lake	Yes	No	Yes	No	Yes	Yes	No	No
Spring Lake R.P.	Regional Park	County			374	Existing	No	No	No		No	No	No	No	No	No	No	No	No	No	No	No	No	No	No	No	No	No	No	No	Not A	Not A	Not	Not	No	No	Yes	No	No	No
Local Lands																																								
Doyle Kennefick	Park				487	Existing																																		
Historic Murphys Landing			Shakopee	Shakopee	85		No						No	No	No	No	No	No	No	No	No	No	No	No	No	No	No	Yes	No	No				No	No	No	Yes	Yes	No	No
The Landing	Special Recreation	GIS			9	Existing	Yes	No	No		Yes	No	No	No	Not	No	No	No	No	No	No	No	No	No	No	No	Not	Yes	Yes	No			No	Not	No	No	Yes	No	Yes	No
The Landing	Special Recreation	GIS			85	Existing	Yes	No	No		Yes	No	No	No	Not	No	No	No	No	No	No	No	No	No	No	No	Not	Yes	Yes	No			No	Not	No	No	Yes	No	Yes	No
Wilkie Unit Park			Bloomington	Bloomington	2,012		No				Yes	Unkn	No	No	No	No	No	No	No	No	No	No	No	No	No	No	No	No	No	No				No	No	No	Yes	No	No	No

Scott

MNPaT Database - Trails (draft 1.15.2011)

trail_ name	status	owner_ type	owner	maint_ by	lmiles	fee	permit	activfee	surf_ type	use_ hike	use_ hwt	use_ bike	use_ mntbk	use_ inlnsk	use_ horse	use_ xski	use_ skski	use_ skijrg	use_ snomo	use_ atv1	use_ atv2	use_ ohm	use_ orv	use_ mwtcft	use_ nwtcft	adjoinstrl:	parking:	toilet:	visitorcen:	equiprntl:
Federal Trails																														
Blue Lake Trail	Existing	Federal	Minnesota Valley NWR	Minnesota Valley NWR	1	No	No	No	Asphalt	Yes	No	No	No	No	No	No	No	No	No	No	No	No	No	No	No		Yes	Unkno	Unkno	Unkno
Fisher Lake Trail	Existing	Federal	Minnesota Valley NWR	Minnesota Valley NWR	1	No	No	No	Asphalt	Yes	No	No	No	No	No	No	No	No	No	No	No	No	No	No	No		Yes	Unkno	Unkno	Unkno
Kopp Trail	Existing	Federal	Minnesota Valley NWR	Minnesota Valley NWR	1	No	No	No	Asphalt	Yes	No	No	No	No	No	No	No	No	No	No	No	No	No	No	No		Yes	Unkno	Unkno	Unkno
Little Prairie Loop Trail	Existing	Federal	Minnesota Valley NWR	Minnesota Valley NWR	1	No	No	No	Asphalt	Yes	No	No	No	No	No	No	No	No	No	No	No	No	No	No	No		No	Unkno	Unkno	Unkno
Mazomani Trail	Existing	Federal	Minnesota Valley NWR	Minnesota Valley NWR	1	No	No	No	Natural Soil no imp	Yes	No	No	No	No	No	No	No	No	No	No	No	No	No	No	No	State	Yes	Unkno	Unkno	Unkno
Mazomani Trail	Existing	Federal	Minnesota Valley NWR	Minnesota Valley NWR	2	No	No	No	Natural Soil no imp	Yes	No	No	No	No	No	No	No	No	No	No	No	No	No	No	No		No	Unkno	Unkno	Unkno
Mazomani Trail	Existing	Federal	Minnesota Valley NWR	Minnesota Valley NWR	1	No	No	No	Natural Soil no imp	Yes	No	No	No	No	No	No	No	No	No	No	No	No	No	No	No	State	Yes	Unkno	Unkno	Unkno
Mazomani Trail	Existing	Federal	Minnesota Valley NWR	Minnesota Valley NWR	2	No	No	No	Natural Soil no imp	Yes	No	No	No	No	No	No	No	No	No	No	No	No	No	No	No	State	Yes	Unkno	Unkno	Unkno
Middle Road Trail	Existing	Federal	Minnesota Valley NWR	Minnesota Valley NWR	1	No	No	No	Asphalt	Yes	No	No	No	No	No	No	No	No	No	No	No	No	No	No	No		No	Unkno	Unkno	Unkno
State Trails																														
Middle Road	Existing	State	Minnesota Valley State Recr	Minnesota Valley State Recr	2	Unknown	Yes	Unknown	Natural Soil no imp	Yes	No	No	Yes	No	Yes	Yes	No	No	No	No	No	No	No	No	No		No	No	No	No
Minnesota River	Existing	State	MNDNR	MNDNR	27	Unknown		Unknown	Water	No	No	No	No	No	No	No	No	No	No	No	No	No	No	No	Yes		No	No	No	No
Minnesota Valley	Planned	State	MNDNR	MNDNR	6	Unknown		Unknown	Unknown	No	No	No	No	No	No	No	No	No	No	No	No	No	No	No	No		No	No	No	No
Minnesota Valley	Planned	State	MNDNR	MNDNR	10	Unknown		Unknown	Unknown	No	No	No	No	No	No	No	No	No	No	No	No	No	No	No	No		No	No	No	No
Minnesota Valley State Recreation Area Trails	Existing	State	Minnesota Valley State Recr	Minnesota Valley State Recr	1	Unknown	Yes	Unknown	Natural Soil no imp	Yes	No	No	Yes	No	No	Yes	No	No	No	No	No	No	No	No	No		No	No	No	No
Minnesota Valley State Recreation Area Trails	Existing	State	Minnesota Valley State Recr	Minnesota Valley State Recr	1	Unknown	Yes	Unknown	Natural Soil no imp	Yes	No	No	Yes	No	No	Yes	No	No	No	No	No	No	No	No	No		No	No	No	No
Minnesota Valley State Recreation Area Trails	Existing	State	Minnesota Valley State Recr	Minnesota Valley State Recr	1	Unknown	Yes	Unknown	Natural Soil no imp	Yes	No	No	Yes	No	Yes	Yes	No	No	No	No	No	No	No	No	No		No	No	No	No
Minnesota Valley State Recreation Area Trails	Existing	State	Minnesota Valley State Recr	Minnesota Valley State Recr	1	Unknown	Yes	Unknown	Natural Soil no imp	Yes	No	No	Yes	No	Yes	Yes	No	No	No	No	No	No	No	No	No		No	No	No	No
Minnesota Valley State Recreation Area Trails	Existing	State	Minnesota Valley State Recr	Minnesota Valley State Recr	1	Unknown	Yes	Unknown	Natural Soil no imp	Yes	No	No	Yes	No	No	Yes	No	No	No	No	No	No	No	No	No		No	No	No	No
Minnesota Valley State Trail	Existing	State	MNDNR	MNDNR	25	Unknown		Unknown	Natural Soil no imp	Yes	No	Yes	Yes	No	Yes	No	No	No	No	No	No	No	No	No	No		No	No	No	No
Regionally Significant Trails																														
Scott County Regional Trail	Existing	County	Scott County	Scott County	1	No	No	No	Asphalt	Yes	No	Yes	No	Yes	No	No	No	No	No	No	No	No	No	Not Ap	Not Ap		No	No	No	No
Scott County Regional Trail	Existing	County	Scott County	Three Rivers Park	1	No	No	No	Asphalt	Yes	No	Yes	No	Yes	No	No	No	No	No	No	No	No	No	Not Ap	Not Ap		No	No	No	No
Scott County Regional Trail	Existing	County	Scott County	Scott County	1	No	No	No	Asphalt	Yes	No	Yes	No	Yes	No	No	No	No	No	No	No	No	No	Not Ap	Not Ap		No	No	No	No
Scott County Regional Trail	Existing	County	Scott County	Scott County	1	No	No	No	Asphalt	Yes	No	Yes	No	Yes	No	No	No	No	No	No	No	No	No	Not Ap	Not Ap		No	No	No	No
Scott County Regional Trail	Existing	County	Scott County	Scott County	1	No	No	No	Asphalt	Yes	No	Yes	No	Yes	No	No	No	No	No	No	No	No	No	Not Ap	Not Ap		No	No	No	No
Scott County Regional Trail	Proposed	County	Scott County	Scott County	1	No	No	No	Asphalt	Yes	No	Yes	No	Yes	No	No	No	No	No	No	No	No	No	Not Ap	Not Ap		No	No	No	No
Scott County Regional Trail	Proposed	County	Scott County	Scott County	1	No	No	No	Asphalt	Yes	No	Yes	No	Yes	No	No	No	No	No	No	No	No	No	Not Ap	Not Ap		No	No	No	No
Scott County Regional Trail	Proposed	County	Scott County	Scott County	1	No	No	No	Asphalt	Yes	No	Yes	No	Yes	No	No	No	No	No	No	No	No	No	Not Ap	Not Ap		No	No	No	No
Local Trails																														
Carver N/S Search Corridor	Proposed			Scott County	3																									
Cleary Lake Trails				Three Rivers Park	3				Asphalt																					
County Road 11			Scott County		6																									
County Road 13 (TH)			Scott County		5																									
County Road 14			Scott County		6																									
County Road 15			Scott County		14																									
County Road 2			Scott County		23																									
County Road 23			Scott County		9																									
County Road 27			Scott County		9																									
County Road 3			Scott County		4																									
County Road 51			Scott County		2																									
County Road 75			Scott County		1																									
County Road 8			Scott County		22																									
Former Rail Line			Scott County		2																									
MetCouncil Bikeways	Existing				41				Asphalt																					
Murphy-Hanrehan	Proposed			Three Rivers Park	7																									
Pedestrian River Crossing				MnDOT	1				Concrete																					
Prior Lake Channel			Scott County		4																									
Scott County East	Proposed			Three Rivers Park	2																									
Scott County Trail	Existing			Scott County	3				Asphalt																					
Southern Scott Search Corridor	Proposed			Scott County	33																									
Spring Lake Search Corridor	Proposed			Scott County	10																									

Minnesota's Network of Parks & Trails: Inventory

Sherburne County Central Region January 15, 2011

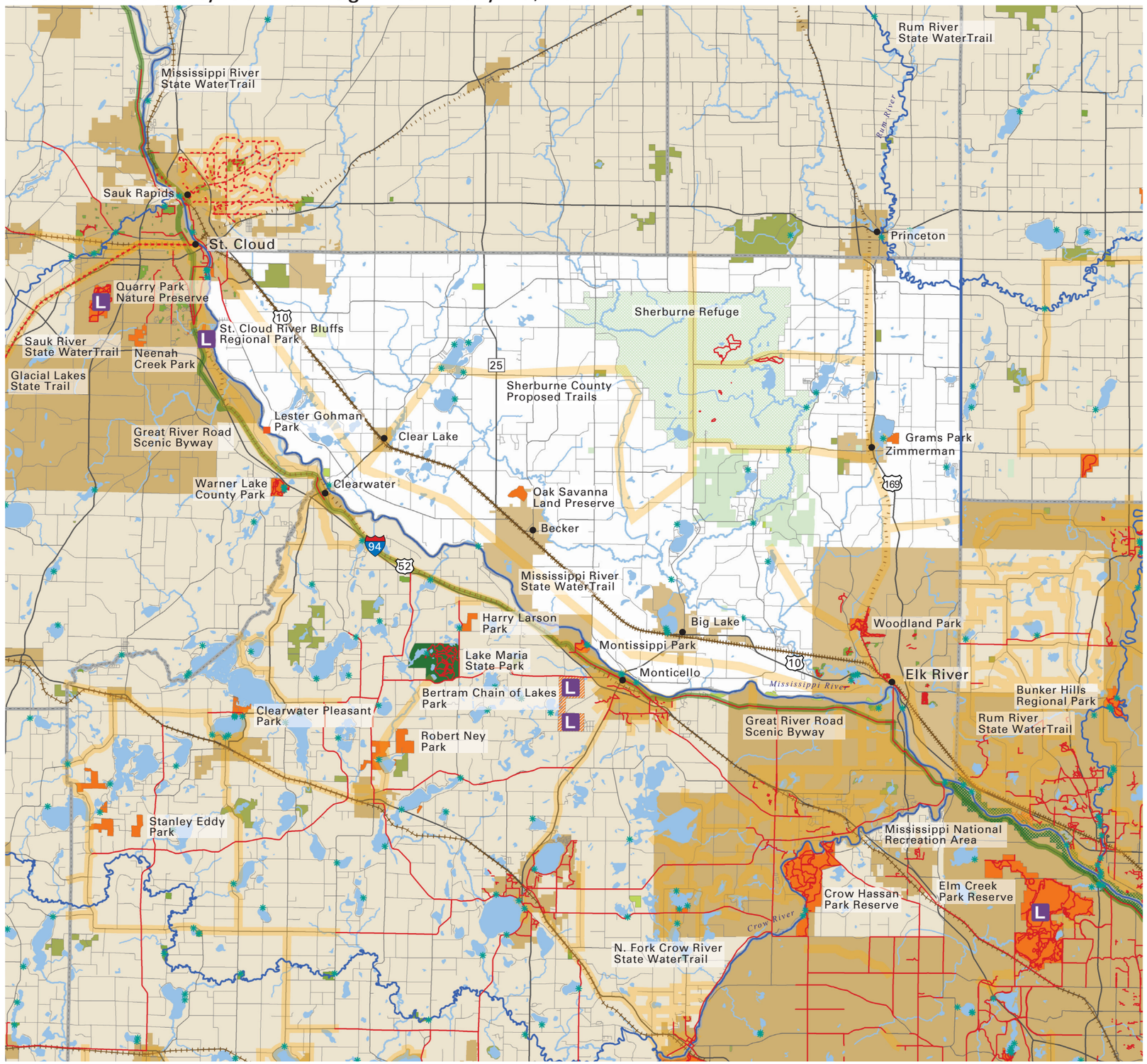

CENTER FOR CHANGING LANDSCAPES

COLLEGE OF DESIGN
Department of Forest Resources
College of Food, Agricultural and Natural Resource Sciences
UNIVERSITY OF MINNESOTA

Project Contact Information
Mary Vogel, Co-Director
e: vogel001@umn.edu
p: 612-626-7417

map feedback: ccl@umn.edu

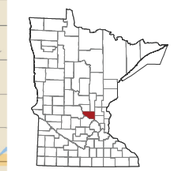

Sherburne County

- Federal Forest
- Federal Park
- State Park, Rec Area, Wayside
- State Forest
- DNR WMA
- DNR SNA
- Tribal Land
- Regionally Significant Park
- Planned / Proposed Regionally Significant Park
- Local Park
- Planned / Proposed Local Park
- Legacy Funding 2009 & 2010
- Municipality
- Water
- Public Water Access
- Active Railroad
- Abandoned Railroad
- Scenic Byways
- OHV Trail
- Trail
- Planned Trail
- Proposed Trail
- State Water Trail

0 1 2 3 5 miles

N

Planned: A park or trail has been adopted by an official unit. The boundaries and/or alignment may not be identified. Example: a legislatively authorized trail. **Proposed:** A park or trail has been discussed by a group or groups, but has no official status.

Sherburne

MNPaT Database - Lands (draft 1.15.2011)

park_ name	park_ type	owner_ type	owner	maint_ by	Acres	status	fee	permit	activfee	adjoinstrl	trls	trls_ paved	cmp_ drvin	cmp_ bp	cmp_ walkin	cmp_ bikein	cmp_ wataccs	cmp_ carlin	cmp_ horse	cmp_ elec	cmp_ puthru	cmp_ season	cmp_ ada	cmp_ rv	cmp_ grp	cmp_ cbns	cmp_ cbn	picnic	picsheltop	picshelten	swim	fishshore	fishpier	wataccln	wataccin	playgrnd	parking	toilet	visitorcen	equipmtl
Federal Lands																																								
Sherburne	NWR	Federal	Sherburne Refuge	Sherburne Refuge	30,572	Existing	Unk	Unk	Not		Yes	Unkn	Yes	No	No	No	No	No	No	No	No	No	No	No	No	No	No	Yes	No	No	No	River	No	No	Yes	No	Yes	No	No	No
State Lands																																								
Clear Lake SNA	SNA	State	MNDNR	MNDNR	66	Existing	No	No	Not		No	No	No	No	No	No	No	No	No	No	No	No	No	No	No	No	No	No	No	No				No	No		No	No	No	No
Freemont WMA	WMA	State	MNDNR	MNDNR	165	Existing	No	No	Not		No	No	No	No	No	No	No	No	No	No	No	No	No	No	No	No	No	No	No	No				No	No		No	No	No	No
Harry W. Cater Homestead Prairie SNA	SNA	State	MNDNR	MNDNR	134	Existing	No	No	Not		No	No	No	No	No	No	No	No	No	No	No	No	No	No	No	No	No	No	No	No				No	No		No	No	No	No
Kunkel WMA	WMA	State	MNDNR	MNDNR	178	Existing	No	No	Not		No	No	No	No	No	No	No	No	No	No	No	No	No	No	No	No	No	No	No	No				No	No		No	No	No	No
Mississippi River Islands SNA	SNA	State	MNDNR	MNDNR	86	Existing	No	No	Not		No	No	No	No	No	No	No	No	No	No	No	No	No	No	No	No	No	No	No	No				No	No		No	No	No	No
Rice Lake Savanna SNA	SNA	State	MNDNR	MNDNR	80	Existing	No	No	Not		No	No	No	No	No	No	No	No	No	No	No	No	No	No	No	No	No	No	No	No				No	No		No	No	No	No
Sand Dunes	Forest	State	MNDNR	MNDNR	10,383	Existing					Yes	No	Yes	Yes	No	No	No	No	No	No	No	No	No	No	Yes	No	No	No	No	No	Yes	No	No	No	No	No	Yes	No	Yes	Yes
Sand Dunes	Forest	State	MNDNR	MNDNR	657	Existing					Yes	No	Yes	Yes	No	No	No	No	No	No	No	No	No	No	Yes	No	No	No	No	No	Yes	No	No	No	No	No	Yes	No	Yes	Yes
Sand Prairie WMA	WMA	State	MNDNR	MNDNR	650	Existing	No	No	Not		No	No	No	No	No	No	No	No	No	No	No	No	No	No	No	No	No	No	No	No				No	No		No	No	No	No
Santiago WMA	WMA	State	MNDNR	MNDNR	83	Existing	No	No	Not		No	No	No	No	No	No	No	No	No	No	No	No	No	No	No	No	No	No	No	No				No	No		No	No	No	No
Uncas Dunes SNA	SNA	State	MNDNR	MNDNR	20	Existing	No	No	Not		No	No	No	No	No	No	No	No	No	No	No	No	No	No	No	No	No	No	No	No				No	No		No	No	No	No
Uncas Dunes SNA	SNA	State	MNDNR	MNDNR	657	Existing	No	No	Not		No	No	No	No	No	No	No	No	No	No	No	No	No	No	No	No	No	No	No	No				No	No		No	No	No	No
Vietnam Veterans WMA	WMA	State	MNDNR	MNDNR	66	Existing	No	No	Not		No	No	No	No	No	No	No	No	No	No	No	No	No	No	No	No	No	No	No	No				No	No		No	No	No	No
Regionally Significant Lands																																								
Grams Regional Park	Regional Park	County	Sherburne	Sherburne	108	Existing	No	No	No		No	No	No	No	No	No	No	No	No	No	No	No	No	No	No	No	No	Yes	Yes	No	No	Lake	No	Yes	Yes	No	Yes	Yes	No	No
Lester Gohman Regional Park	Regional Park	County			64	Planned	No	Not	No		No	No	No	No	No	No	No	No	No	No	No	No	Not	No	No	No	No	No	No	No	No	River	No	No	Yes	No	Unk	No	Not	No
Oak Savanna Land Preserve	Regional Park	County	Sherburne	Shurburne	140	Existing	No	No	No		Yes	No	No	No	No	No	No	No	No	No	No	No	No	No	No	No	No	No	No	No	No	No	No	No	No	No	Yes	Unk	No	No
Riverside Park	Regional Park	County	Stearns County		33	Existing	No	No	No		Yes	Unkn	No	No	No	No	No	No	No	No	No	No	No	No	No	No	No	Yes	Unk	No	No	No	No	No	No	Yes	Yes	Yes	No	No
Woodland Trails and Park	Regional Park	City	City of Elk River	City of Elk River	164	Existing	No	No	No		Yes	Yes	No	No	No	No	No	No	No	No	No	No	No	No	No	No	No	No	No	No	Not A	Not A	Not	Not	Not	No	Yes	Unk	No	No
Local Lands																																								
Babcoock Memorial Park	Park	City	City of Elk River	City of Elk River	9	Existing	No	Unk	Unk				No	No	No	No	No	No	No	No	No	No	No	No	No	No	No												No	No
Big Tooth Ridge Park	Park	City	City of Elk River	City of Elk River	40	Existing	No	Unk	Unk				No	No	No	No	No	No	No	No	No	No	No	No	No	No	No												No	No
Birch Meadow	Park	City	City of Elk River	City of Elk River	31	Existing	No	Unk	Unk				No	No	No	No	No	No	No	No	No	No	No	No	No	No	No												No	No
Birch Meadow Potential Expansion	Park	City	City of Elk River	City of Elk River	27	Existing	No	Unk	Unk				No	No	No	No	No	No	No	No	No	No	No	No	No	No	No												No	No
Camp Cozy Park	Park	City	City of Elk River	City of Elk River	45	Existing	No	Unk	Unk				No	No	No	No	No	No	No	No	No	No	No	No	No	No	No												No	No
Harris Island Park	Park	City	City of Elk River	City of Elk River	17	Existing	No	Unk	Unk				No	No	No	No	No	No	No	No	No	No	No	No	No	No	No												No	No
Harris Island Park Potential Expansion	Park	City	City of Elk River	City of Elk River	25	Existing	No	Unk	Unk				No	No	No	No	No	No	No	No	No	No	No	No	No	No	No												No	No
Hillside City Park	Park	City	City of Elk River	City of Elk River	77	Existing	Yes	Yes	Yes				No	No	No	No	No	No	No	No	No	No	No	No	No	No	No	No	No	No			No	No	No	No	Yes	Unk	No	No
Hillside City Park Potential Expansion	Park	City	City of Elk River	City of Elk River	10	Existing	No	Unk	Unk				No	No	No	No	No	No	No	No	No	No	No	No	No	No	No												No	No
Kiwanis Park	Park		93		2	Existing																																		
Kliever Marsh Park	Park	City	City of Elk River	City of Elk River	8	Existing	No	Unk	Unk				No	No	No	No	No	No	No	No	No	No	No	No	No	No	No												No	No
Lions Park	Park	City	City of Elk River	City of Elk River	33	Existing	No	Unk	Unk				No	No	No	No	No	No	No	No	No	No	No	No	No	No	No	Yes	Yes	No			No	No	No	Yes	Yes	Unk	No	No
Meadowvale Heights Park	Park	City	City of Elk River	City of Elk River	70	Existing	No	Unk	Unk				No	No	No	No	No	No	No	No	No	No	No	No	No	No	No	No	No	No			No	No	No	No	Unk	Unk	No	No
Munsinger Park	Park		57		17	Existing																																		
No Name	Park		56		1	Existing																																		
No Name	Park		32		5	Existing																																		
Orono Park	Park	City	City of Elk River	City of Elk River	19	Existing	No	Unk	Unk		Yes	No	No	No	No	No	No	No	No	No	No	No	No	No	No	No	No	Yes	Yes	No	Beach		Yes	Yes	Yes	Yes	Yes	Yes	No	No
Reach-Up Park	Park		59		1	Existing																																		
Reach-Up Park	Park		84		2	Existing																																		
Rotary East Park	Park		80		2	Existing																																		
Royal Valley Park	Park	City	City of Elk River	City of Elk River	11	Existing	No	Unk	Unk				No	No	No	No	No	No	No	No	No	No	No	No	No	No	No												No	No
Sedge Meadow Park	Park	City	City of Elk River	City of Elk River	24	Existing	No	Unk	Unk				No	No	No	No	No	No	No	No	No	No	No	No	No	No	No												No	No
Sedge Meadow Park Potential Expansion	Park	City	City of Elk River	City of Elk River	3	Existing	No	Unk	Unk				No	No	No	No	No	No	No	No	No	No	No	No	No	No	No												No	No
Sterling Heights Park	Park		55		11	Existing																																		
Tower Park	Park		33		1	Existing																																		
Trott Brook Farms Park	Park	City	City of Elk River	City of Elk River	11	Existing	No	Unk	Unk		Yes	Yes	No	No	No	No	No	No	No	No	No	No	No	No	No	No	No	Yes	Yes	No			No	No	No	Yes	No		No	No
Unknown	Park	City	City of Elk River	City of Elk River	4	Existing	No	Unk	Unk				No	No	No	No	No	No	No	No	No	No	No	No	No	No	No												No	No
Unknown					66	Existing																																		
Unknown					37	Existing																																		
Unknown					14	Existing																																		

Sherburne

MNPaT Database - Trails (draft 1.15.2011)

trail_ name	status	owner_ type	owner	maint_ by	lmiles	fee	permit	activfee	surf_ type	use_ hike	use_ hwt	use_ bike	use_ mntbk	use_ inlnsk	use_ horse	use_ xski	use_ skski	use_ skjrg	use_ snomo	use_ atv1	use_ atv2	use_ ohm	use_ orv	use_ mwtcft	use_ nwtcft	adjoinstrl:	parking:	toilet:	visitorcen:	equiprntl:
Federal Trails																														
Blue Hill Trail	Existing	Federal	Sherburne NWR	Sherburne NWR	4	No	No	No	Natural Soil no imp	Yes	No	No	No	No	No	No	No	No	No	No	No	No	No	No	No		Yes	Unkno	Unkno	Unkno
Mahnomen Trail	Existing	Federal	Sherburne NWR	Sherburne NWR	3	No	No	No	Natural Soil no imp	Yes	No	No	No	No	No	No	No	No	No	No	No	No	No	No	No		Yes	Unkno	Unkno	Unkno
State Trails																														
Mississippi River	Existing	State	MNDNR	MNDNR	30	Unknown		Unknown	Water	No	No	No	No	No	No	No	No	No	No	No	No	No	No	No	Yes		No	No	No	No
Rum River	Existing	State	MNDNR	MNDNR	7	Unknown		Unknown	Water	No	No	No	No	No	No	No	No	No	No	No	No	No	No	No	Yes		No	No	No	No
Regionally Significant Trails																														
Great Northern Trail	Existing	City	Elk River		2	No	No	No	Natural Soil no imp	Yes	No	Yes	Yes	Yes	No	Yes	Unkno	No	No	No	No	No	No	Not Ap	Not Ap		No	No	No	No
Great Northern Trail	Existing	City	Elk River		2	No	No	No	Asphalt	Yes	No	Yes	Yes	Yes	No	Yes	Unkno	No	No	No	No	No	No	Not Ap	Not Ap		No	No	No	No
Local Trails																														
Elk River Trails Paved	Existing	City	Elk River	Elk River	2	No	No	Unknown	Asphalt	Yes	No	Yes	No	Yes	No	No	No	No	No	No	No	No	No	No	No	City	No	Yes	No	
Elk River Trails Unpaved	Existing	City	Elk River	Elk River	19	No	No	Unknown	Natural Soil no imp	Yes	No	Yes	Yes	No	No	No	No	No	No	No	No	No	No	No	No	City	No	Yes	No	
St. Cloud Bike Route	Existing	City	St Cloud		1																									
St. Cloud Bike Trail	Existing	City	St Cloud		4																									
Trails in Sherburne	Proposed				113																									

Minnesota's Network of Parks & Trails: Inventory

Sibley County South Region January 15, 2011

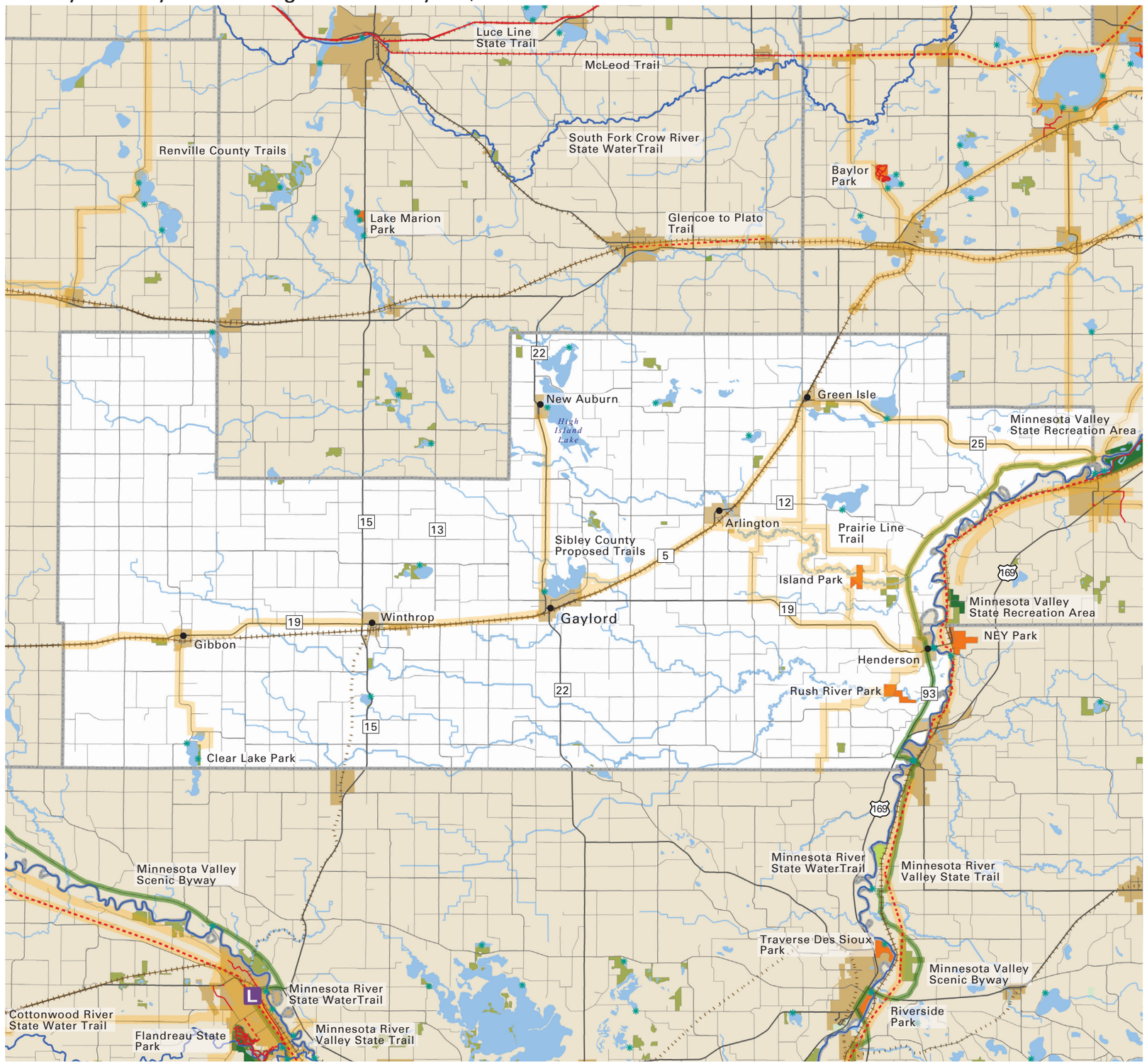

Planned: A park or trail has been adopted by an official unit. The boundaries and/or alignment may not be identified. Example: a legislatively authorized trail. **Proposed:** A park or trail has been discussed by a group or groups, but has no official status.

CENTER FOR CHANGING LANDSCAPES

COLLEGE OF DESIGN
Department of Forest Resources
College of Food, Agricultural and Natural Resource Sciences
UNIVERSITY OF MINNESOTA

Project Contact Information
Mary Vogel, Co-Director
e: vogel001@umn.edu
p: 612-626-7417

map feedback: ccl@umn.edu

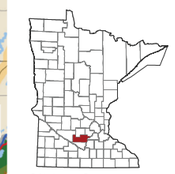

Sibley County

- Federal Forest
- Federal Park
- State Park, Rec Area, Wayside
- State Forest
- DNR WMA
- DNR SNA
- Tribal Land
- Regionally Significant Park
- Planned / Proposed Regionally Significant Park
- Local Park
- Planned / Proposed Local Park
- Legacy Funding 2009 & 2010
- Municipality
- Water
- Public Water Access
- Active Railroad
- Abandoned Railroad
- Scenic Byways
- OHV Trail
- Trail
- Planned Trail
- Proposed Trail
- State Water Trail

0 1 2 3 5 miles

N

Sibley

MNPaT Database - Lands (draft 1.15.2011)

park_ name	park_ type	owner_ type	owner	maint_ by	Acres	status	fee	permit	activfee	adjoinstrl	trls	trls_ paved	cmp_ drvin	cmp_ bp	cmp_ walkin	cmp_ bikein	cmp_ watacc	cmp_ cartin	cmp_ horse	cmp_ elec	cmp_ puthru	cmp_ season	cmp_ ada	cmp_ rv	cmp_ grp	cmp_ cbns	cmp_ cbn	picnic	picshellop	picshellen	swim	fishshore	fishpier	wataccin	wataccin	playgrnd	parking	toilet	visitorcen	equiprntl
State Lands																																								
Alfsborg WMA	WMA	State	MNDNR	MNDNR	73	Existing	No	No	Not		No	No	No	No	No	No	No	No	No	No	No	No	No	No	No	No	No	No	No	No				No	No		No	No	No	No
Altnow Marsh WMA	WMA	State	MNDNR	MNDNR	147	Existing	No	No	Not		No	No	No	No	No	No	No	No	No	No	No	No	No	No	No	No	No	No	No	No				No	No		No	No	No	No
Arlington WMA	WMA	State	MNDNR	MNDNR	20	Existing	No	No	Not		No	No	No	No	No	No	No	No	No	No	No	No	No	No	No	No	No	No	No	No				No	No		No	No	No	No
Bob Gehlen WMA	WMA	State	MNDNR	MNDNR	113	Existing	No	No	Not		No	No	No	No	No	No	No	No	No	No	No	No	No	No	No	No	No	No	No	No				No	No		No	No	No	No
Boerner WMA	WMA	State	MNDNR	MNDNR	27	Existing	No	No	Not		No	No	No	No	No	No	No	No	No	No	No	No	No	No	No	No	No	No	No	No				No	No		No	No	No	No
Faxon WMA	WMA	State	MNDNR	MNDNR	41	Existing	No	No	Not		No	No	No	No	No	No	No	No	No	No	No	No	No	No	No	No	No	No	No	No				No	No		No	No	No	No
Grundmeyer WMA	WMA	State	MNDNR	MNDNR	94	Existing	No	No	Not		No	No	No	No	No	No	No	No	No	No	No	No	No	No	No	No	No	No	No	No				No	No		No	No	No	No
Indian Lake WMA	WMA	State	MNDNR	MNDNR	222	Existing	No	No	Not		No	No	No	No	No	No	No	No	No	No	No	No	No	No	No	No	No	No	No	No				No	No		No	No	No	No
Norwegian Grove WMA	WMA	State	MNDNR	MNDNR	10	Existing	No	No	Not		No	No	No	No	No	No	No	No	No	No	No	No	No	No	No	No	No	No	No	No				No	No		No	No	No	No
Oak Isle WMA	WMA	State	MNDNR	MNDNR	91	Existing	No	No	Not		No	No	No	No	No	No	No	No	No	No	No	No	No	No	No	No	No	No	No	No				No	No		No	No	No	No
Proehl's Woods WMA	WMA	State	MNDNR	MNDNR	134	Existing	No	No	Not		No	No	No	No	No	No	No	No	No	No	No	No	No	No	No	No	No	No	No	No				No	No		No	No	No	No
Revanche WMA	WMA	State	MNDNR	MNDNR	114	Existing	No	No	Not		No	No	No	No	No	No	No	No	No	No	No	No	No	No	No	No	No	No	No	No				No	No		No	No	No	No
Severance Lake WMA	WMA	State	MNDNR	MNDNR	54	Existing	No	No	Not		No	No	No	No	No	No	No	No	No	No	No	No	No	No	No	No	No	No	No	No				No	No		No	No	No	No
Sibley WMA	WMA	State	MNDNR	MNDNR	31	Existing	No	No	Not		No	No	No	No	No	No	No	No	No	No	No	No	No	No	No	No	No	No	No	No				No	No		No	No	No	No
Sigler WMA	WMA	State	MNDNR	MNDNR	74	Existing	No	No	Not		No	No	No	No	No	No	No	No	No	No	No	No	No	No	No	No	No	No	No	No				No	No		No	No	No	No
Spannaus WMA	WMA	State	MNDNR	MNDNR	30	Existing	No	No	Not		No	No	No	No	No	No	No	No	No	No	No	No	No	No	No	No	No	No	No	No				No	No		No	No	No	No
Vale WMA	WMA	State	MNDNR	MNDNR	299	Existing	No	No	Not		No	No	No	No	No	No	No	No	No	No	No	No	No	No	No	No	No	No	No	No				No	No		No	No	No	No
Ward Lake WMA	WMA	State	MNDNR	MNDNR	33	Existing	No	No	Not		No	No	No	No	No	No	No	No	No	No	No	No	No	No	No	No	No	No	No	No				No	No		No	No	No	No
Windot WMA	WMA	State	MNDNR	MNDNR	11	Existing	No	No	Not		No	No	No	No	No	No	No	No	No	No	No	No	No	No	No	No	No	No	No	No				No	No		No	No	No	No
Regionally Significant Lands																																								
High Island Park	Regional Park	County	Sibley		220	Existing	No	No	No		No	Not	No	No	No	No	No	No	No	No	No	No	No	No	No	Yes	Yes	Yes	Yes	No	No	No	No	No	No	No	Yes	Yes	No	No
Rush River Park	Regional Park	County	Sibley	The Friends of Rush River	285	Existing	No	No	No		Yes	No	Yes	No	No	No	No	No	No	No	No	No	No	No	No	No	No	Yes	Yes	No	Beach	River	No	No	Yes	Yes	Yes	Yes	No	No
Local Lands																																								
Clear Lake Park	Park	County	Sibley		42	Existing	No	Yes	No		No	Not	Yes	No	No	No	No	No	No	No	No	Yes	Unk	No	No	No	No	Yes	Yes	No	Beach	Lake	No	Yes	Yes	Yes	Yes	Yes	No	No

Sibley

MNPaT Database - Trails (draft 1.15.2011)

trail_name	status	owner_type	owner	maint_by	lmiles	fee	permit	activfee	surf_type	use_hike	use_hwt	use_bike	use_mntbk	use_inlnsk	use_horse	use_xski	use_skski	use_skjrg	use_snomo	use_atv1	use_atv2	use_ohm	use_orv	use_mwtcft	use_nwtcft	adjoinstrl:	parking:	toilet:	visitorcen:	equiprntl:
State Trails																														
Minnesota River	Existing	State	MNDNR	MNDNR	10	Unknown		Unknown	Water	No	No	No	No	No	No	No	No	No	No	No	No	No	No	No	Yes		No	No	No	No
Local Trails																														
Prairie Line Trail Alternate A	Proposed	Multiple			13	No	No	No	Asphalt	Yes	No	Yes	No	Yes	No	No	No	No	No	No	No	No	No	Not Ap	Not Ap		No	No	No	No
Prairie Line Trail Alternate A and B	Proposed	Multiple			28	No	No	No	Asphalt	Yes	No	Yes	No	Yes	No	No	No	No	No	No	No	No	No	Not Ap	Not Ap		No	No	No	No
Prairie Line Trail Alternate C	Proposed	Multiple			1	No	No	No	Asphalt	Yes	No	Yes	No	Yes	No	No	No	No	No	No	No	No	No	Not Ap	Not Ap		No	No	No	No
Prairie Line Trail Alternate D	Proposed	Multiple			2	No	No	No	Asphalt	Yes	No	Yes	No	Yes	No	No	No	No	No	No	No	No	No	Not Ap	Not Ap		No	No	No	No
Prairie Line Trail Alternate F	Proposed	Multiple			1	No	No	No	Asphalt	Yes	No	Yes	No	Yes	No	No	No	No	No	No	No	No	No	Not Ap	Not Ap		No	No	No	No
Prairie Line Trail Alternate G	Proposed	Multiple			5	No	No	No	Asphalt	Yes	No	Yes	No	Yes	No	No	No	No	No	No	No	No	No	Not Ap	Not Ap		No	No	No	No
Prairie Line Trail Alternate H	Proposed	Multiple			8	No	No	No	Asphalt	Yes	No	Yes	No	Yes	No	No	No	No	No	No	No	No	No	Not Ap	Not Ap		No	No	No	No
Prairie Line Trail Alternate I	Proposed	Multiple			17	No	No	No	Asphalt	Yes	No	Yes	No	Yes	No	No	No	No	No	No	No	No	No	Not Ap	Not Ap		No	No	No	No
Prairie Line Trail Alternate J	Proposed	Multiple			10	No	No	No	Asphalt	Yes	No	Yes	No	Yes	No	No	No	No	No	No	No	No	No	Not Ap	Not Ap		No	No	No	No
Prairie Line Trail Alternate K	Proposed	Multiple			7	No	No	No	Asphalt	Yes	No	Yes	No	Yes	No	No	No	No	No	No	No	No	No	Not Ap	Not Ap		No	No	No	No
Prairie Line Trail Alternate M	Proposed	Multiple			2	No	No	No	Asphalt	Yes	No	Yes	No	Yes	No	No	No	No	No	No	No	No	No	Not Ap	Not Ap		No	No	No	No
Prairie Line Trail Alternate N	Proposed	Multiple			10	No	No	No	Asphalt	Yes	No	Yes	No	Yes	No	No	No	No	No	No	No	No	No	Not Ap	Not Ap		No	No	No	No
Prairie Line Trail Alternate O	Proposed	Multiple			13	No	No	No	Asphalt	Yes	No	Yes	No	Yes	No	No	No	No	No	No	No	No	No	Not Ap	Not Ap		No	No	No	No

Minnesota's Network of Parks & Trails: Inventory

North St. Louis County Northeast Region January 15, 2011

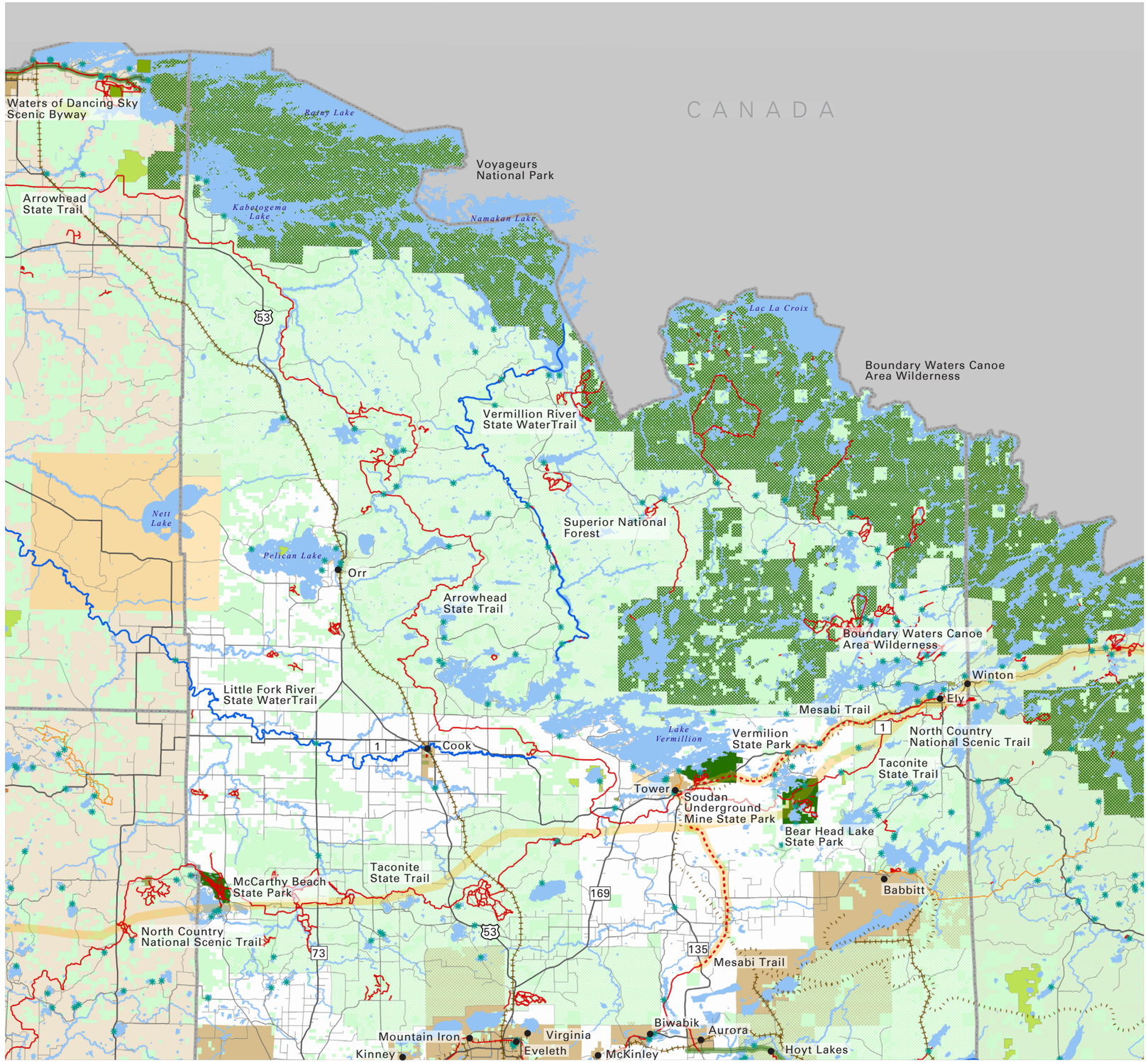

CENTER FOR CHANGING LANDSCAPES

COLLEGE OF DESIGN
Department of Forest Resources
College of Food, Agricultural and Natural Resource Sciences
UNIVERSITY OF MINNESOTA

Project Contact Information
Mary Vogel, Co-Director
e: vogel001@umn.edu
p: 612-626-7417

map feedback: ccl@umn.edu

St. Louis County

- Federal Forest
- Federal Park
- State Park, Rec Area, Wayside
- State Forest
- DNR WMA
- DNR SNA
- Tribal Land
- Regionally Significant Park
- Planned / Proposed Regionally Significant Park
- Local Park
- Planned / Proposed Local Park
- Legacy Funding 2009 & 2010
- Municipality
- Water
- Public Water Access
- Active Railroad
- Abandoned Railroad
- Scenic Byways
- OHV Trail
- Trail
- Planned Trail
- Proposed Trail
- State Water Trail

Planned: A park or trail has been adopted by an official unit. The boundaries and/or alignment may not be identified. Example: a legislatively authorized trail. **Proposed:** A park or trail has been discussed by a group or groups, but has no official status.

Minnesota's Network of Parks & Trails: Inventory

South St. Louis County Northeast Region January 15, 2011

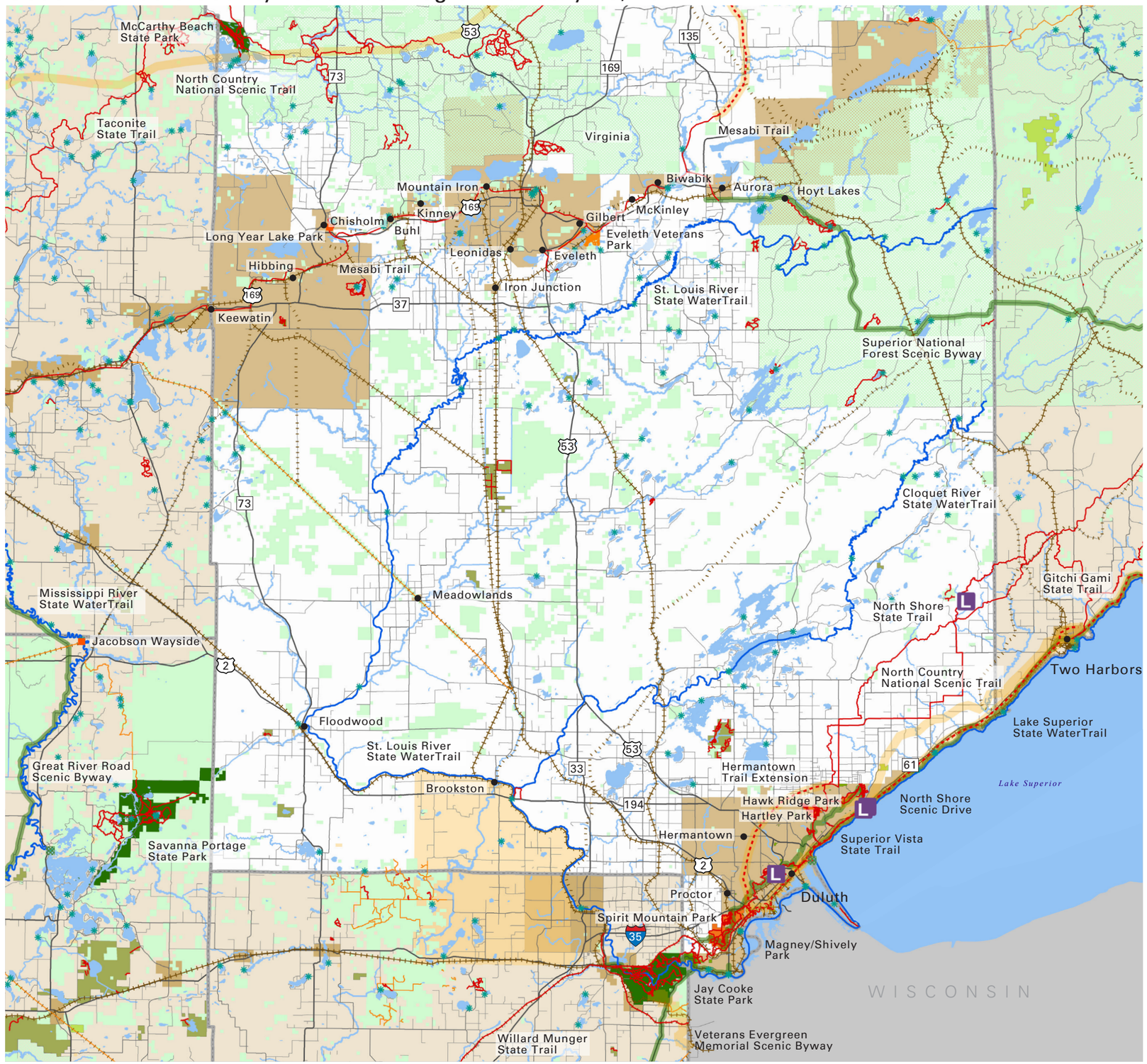

CENTER FOR CHANGING LANDSCAPES

COLLEGE OF DESIGN
Department of Forest Resources
College of Food, Agricultural and Natural Resource Sciences
UNIVERSITY OF MINNESOTA

Project Contact Information
Mary Vogel, Co-Director
e: vogel001@umn.edu
p: 612-626-7417

map feedback: ccl@umn.edu

St. Louis County

- Federal Forest
- Federal Park
- State Park, Rec Area, Wayside
- State Forest
- DNR WMA
- DNR SNA
- Tribal Land
- Regionally Significant Park
- Planned / Proposed Regionally Significant Park
- Local Park
- Planned / Proposed Local Park
- Legacy Funding 2009 & 2010
- Municipality
- Water
- Public Water Access
- Active Railroad
- Abandoned Railroad
- Scenic Byways
- OHV Trail
- Trail
- Planned Trail
- Proposed Trail
- State Water Trail

0 1 2 4 6 10 miles N

Planned: A park or trail has been adopted by an official unit. The boundaries and/or alignment may not be identified. Example: a legislatively authorized trail. **Proposed:** A park or trail has been discussed by a group or groups, but has no official status.

St. Louis

MNPaT Database - Lands (draft 1.15.2011)

park_ name	park_ type	owner_ type	owner	maint_ by	Acres	status	fee	permit	activfee	adjoinstrl	trls	trls_ paved	cmp_ drvin	cmp_ bp	cmp_ walkin	cmp_ bikein	cmp_ watacc	cmp_ cartin	cmp_ horse	cmp_ elec	cmp_ puthru	cmp_ season	cmp_ ada	cmp_ rv	cmp_ grp	cmp_ cbns	cmp_ cbn	picnic	picshltop	picshelter	swim	fishshore	fishpier	wataccin	wataccin	playgrnd	parking	toilet	visitorcen	equipmtl
Federal Lands																																								
Superior Natioanl Forest	Forest	Federal	Superior Natioanl Forest	Superior Natioanl Forest	366	Existing	No	Yes	Unk	State	Yes	Unkn	Yes	Yes	Yes	No	Unk	No	No	No	No	No	Yes	Unk	Unk	No	No	Yes	No	Unk		Lake	Unk	Yes	Yes	No	Yes	Yes	Yes	Unk
Superior Natioanl Forest	Forest	Federal	Superior Natioanl Forest	Superior Natioanl Forest	1,654,813	Existing	No	Yes	Unk	State	Yes	Unkn	Yes	Yes	Yes	No	Unk	No	No	No	No	No	Yes	Unk	Unk	No	No	Yes	No	Unk		Lake	Unk	Yes	Yes	No	Yes	Yes	Yes	Unk
Voyageurs	Park	Federal	NPS	NPS	189,170	Existing	Yes	No	Unk		Yes	Unkn	Yes	Yes	Yes	No	Yes	No	No	No	No	No	Yes	No	Yes	No	No	Yes	No	No	Beach	Lake	No	Yes	No	No	Yes	Yes	Yes	No
Voyageurs	Park	Federal	NPS	NPS	366	Existing	Yes	No	Unk		Yes	Unkn	Yes	Yes	Yes	No	Yes	No	No	No	No	No	Yes	No	Yes	No	No	Yes	No	No	Beach	Lake	No	Yes	No	No	Yes	Yes	Yes	No
State Lands																																								
Anchor Lake WMA	WMA	State	MNDNR	MNDNR	180	Existing	No	No	Not		No	No	No	No	No	No	No	No	No	No	No	No	No	No	No	No	No	No	No	No				No	No		No	No	No	No
Bear Head Lake State Park	Park	State	MNDNR	MNDNR	380	Existing	No	Yes	Yes	State	Yes	Yes	Yes	Yes	No	No	Yes	No	No	Yes	No	No	Yes	Yes	Yes	No	Yes	No	Yes	No	Beach	Lake	Yes	Yes	Yes		No	Yes	No	Yes
Bear Head Lake State Park	Park	State	MNDNR	MNDNR	3,837	Existing	No	Yes	Yes	State	Yes	Yes	Yes	Yes	No	No	Yes	No	No	Yes	No	No	Yes	Yes	Yes	No	Yes	No	Yes	No	Beach	Lake	Yes	Yes	Yes		No	Yes	No	Yes
Bear Island	Forest	State	MNDNR	MNDNR	380	Existing					Yes	No	No	Yes	No	No	No	No	No	No	No	No	No	No	No	No	No	Yes	Yes	No	No	No	No	Yes	Yes	No	No	No	Yes	Yes
Bear Island	Forest	State	MNDNR	MNDNR	86,334	Existing					Yes	No	No	Yes	No	No	No	No	No	No	No	No	No	No	No	No	No	Yes	Yes	No	No	No	No	Yes	Yes	No	No	No	Yes	Yes
Bear Island	Forest	State	MNDNR	MNDNR	168	Existing					Yes	No	No	Yes	No	No	No	No	No	No	No	No	No	No	No	No	No	Yes	Yes	No	No	No	No	Yes	Yes	No	No	No	Yes	Yes
Bear Island	Forest	State	MNDNR	MNDNR	104	Existing					Yes	No	No	Yes	No	No	No	No	No	No	No	No	No	No	No	No	No	Yes	Yes	No	No	No	No	Yes	Yes	No	No	No	Yes	Yes
Bear Island	Forest	State	MNDNR	MNDNR	57	Existing					Yes	No	No	Yes	No	No	No	No	No	No	No	No	No	No	No	No	No	Yes	Yes	No	No	No	No	Yes	Yes	No	No	No	Yes	Yes
Big Island SNA	SNA	State	MNDNR	MNDNR	221	Existing	No	No	Not		No	No	No	No	No	No	No	No	No	No	No	No	No	No	No	No	No	No	No	No				No	No		No	No	No	No
Burntside	Forest	State	MNDNR	MNDNR	74,751	Existing					Yes	No	No	No	No	No	No	No	No	No	No	No	No	No	No	No	No	No	No	No	No	No	No	Yes	Yes	No	No	No	Yes	Yes
Burntside	Forest	State	MNDNR	MNDNR	66	Existing					Yes	No	No	No	No	No	No	No	No	No	No	No	No	No	No	No	No	No	No	No	No	No	No	Yes	Yes	No	No	No	Yes	Yes
Burntside Islands SNA	SNA	State	MNDNR	MNDNR	66	Existing	No	No	Not		No	No	No	No	No	No	No	No	No	No	No	No	No	No	No	No	No	No	No	No				No	No		No	No	No	No
Canosia WMA	WMA	State	MNDNR	MNDNR	2,489	Existing	No	No	Not		Yes	No	No	No	No	No	No	No	No	No	No	No	No	No	No	No	No	No	No	No				No	No		No	No	No	No
Cloquet Valley	Forest	State	MNDNR	MNDNR	326,988	Existing					Yes	No	No	Yes	No	No	Yes	No	No	No	No	No	No	No	No	No	No	No	No	No	No	No	No	Yes	Yes	No	No	No	Yes	Yes
Cloquet Valley	Forest	State	MNDNR	MNDNR	99	Existing					Yes	No	No	Yes	No	No	Yes	No	No	No	No	No	No	No	No	No	No	No	No	No	No	No	No	Yes	Yes	No	No	No	Yes	Yes
Eagle's Nest Island No. 4 SNA	SNA	State	MNDNR	MNDNR	6	Existing	No	No	Not		No	No	No	No	No	No	No	No	No	No	No	No	No	No	No	No	No	No	No	No				No	No		No	No	No	No
Fermoy WMA	WMA	State	MNDNR	MNDNR	474	Existing	No	No	Not		Yes	No	No	No	No	No	No	No	No	No	No	No	No	No	No	No	No	No	No	No				No	No		No	No	No	No
Finland	Forest	State	MNDNR	MNDNR	9	Existing					Yes	No	No	Yes	No	No	No	No	No	No	No	No	No	No	No	No	No	No	No	No	No	No	No	Yes	Yes	No	Yes	No	Yes	Yes
Floodwood WMA	WMA	State	MNDNR	MNDNR	217	Existing	No	No	Not		Yes	No	No	No	No	No	No	No	No	No	No	No	No	No	No	No	No	No	No	No				No	No		No	No	No	No
Fond Du Lac	Forest	State	MNDNR	MNDNR	5,834	Existing					Yes	No	No	Yes	No	No	No	No	No	No	No	No	No	No	No	No	No	No	Yes	No	Yes	No	No	No	Yes	No	No	No	Yes	Yes
George Washington	Forest	State	MNDNR	MNDNR	6	Existing					Yes	No	No	Yes	No	No	Yes	No	No	No	No	No	No	No	No	No	No	Yes	Yes	No	No	No	Yes	Yes	Yes	No	No	No	Yes	Yes
Gold Portage WMA	WMA	State	MNDNR	MNDNR	142	Existing	No	No	Not		No	No	No	No	No	No	No	No	No	No	No	No	No	No	No	No	No	No	No	No				No	No		No	No	No	No
Great Scott WMA	WMA	State	MNDNR	MNDNR	284	Existing	No	No	Not		No	No	No	No	No	No	No	No	No	No	No	No	No	No	No	No	No	No	No	No				No	No		No	No	No	No
Hearding Island WMA	WMA	State	MNDNR	MNDNR	29	Existing	No	No	Not		No	No	No	No	No	No	No	No	No	No	No	No	No	No	No	No	No	No	No	No				No	No		No	No	No	No
Interstate Island WMA	WMA	State	MNDNR	MNDNR	5	Existing	No	No	Not		No	No	No	No	No	No	No	No	No	No	No	No	No	No	No	No	No	No	No	No				No	No		No	No	No	No
Jay Cooke State Park	Park	State	MNDNR	MNDNR	27	Existing	No	Yes	Yes	State	Yes	Yes	Yes	Yes	Yes	No	No	No	No	Yes	Yes	No	Yes	Yes	Yes	No	Yes	No	Yes	Yes		River		No	No		No	Yes	Yes	Yes
Kabetogama	Forest	State	MNDNR	MNDNR	618,456	Existing					Yes	No	No	Yes	No	No	No	No	No	No	No	No	No	No	No	No	No	Yes	Yes	No	No	Yes	Yes	Yes	Yes	No	Yes	No	Yes	Yes
Kabetogama	Forest	State	MNDNR	MNDNR	221	Existing					Yes	No	No	Yes	No	No	No	No	No	No	No	No	No	No	No	No	No	Yes	Yes	No	No	Yes	Yes	Yes	Yes	No	Yes	No	Yes	Yes
Koochiching	Forest	State	MNDNR	MNDNR	15	Existing					Yes	No	No	Yes	No	No	No	No	No	No	No	No	No	No	No	No	No	Yes	Yes	No	No	No	Yes	Yes	No	No	No	No	Yes	Yes
Lake Jeanette	Forest	State	MNDNR	MNDNR	11,522	Existing					Yes	No	No	Yes	No	No	No	No	No	No	No	No	No	No	No	No	No	No	No	No	No	No	No	No	No	No	No	No	Yes	Yes
Lieuna WMA	WMA	State	MNDNR	MNDNR	99	Existing	No	No	Not		No	No	No	No	No	No	No	No	No	No	No	No	No	No	No	No	No	No	No	No				No	No		No	No	No	No
Little Whiteface River WMA	WMA	State	MNDNR	MNDNR	442	Existing	No	No	Not		No	No	No	No	No	No	No	No	No	No	No	No	No	No	No	No	No	No	No	No				No	No		No	No	No	No
Lost Lake Peatland SNA	SNA	State	MNDNR	MNDNR	386	Existing	No	No	Not		No	No	No	No	No	No	No	No	No	No	No	No	No	No	No	No	No	No	No	No				No	No		No	No	No	No
Lost Lake Peatland SNA	SNA	State	MNDNR	MNDNR	261	Existing	No	No	Not		No	No	No	No	No	No	No	No	No	No	No	No	No	No	No	No	No	No	No	No				No	No		No	No	No	No
McCarthy Beach State Park	Park	State	MNDNR	MNDNR	1,821	Existing	No	Yes	Yes	State	Yes	Yes	Yes	No	Yes	No	No	No	No	Yes	No	No	No	Yes	Yes	No	No	No	No	No	Beach	Lake	Yes	Yes	No		No	Yes	No	Yes
Minnesota Point Pine Forest SNA	SNA	State	MNDNR	MNDNR	17	Existing	No	No	Not		No	No	No	No	No	No	No	No	No	No	No	No	No	No	No	No	No	No	No	No				No	No		No	No	No	No
Moose Mountain SNA	SNA	State	MNDNR	MNDNR	176	Existing	No	No	Not		No	No	No	No	No	No	No	No	No	No	No	No	No	No	No	No	No	No	No	No				No	No		No	No	No	No
Old Koschak Farm WMA	WMA	State	MNDNR	MNDNR	87	Existing	No	No	Not		No	No	No	No	No	No	No	No	No	No	No	No	No	No	No	No	No	No	No	No				No	No		No	No	No	No
Owens WMA	WMA	State	MNDNR	MNDNR	164	Existing	No	No	Not		Yes	No	No	No	No	No	No	No	No	No	No	No	No	No	No	No	No	No	No	No				No	No		No	No	No	No
Pike Bay WMA	WMA	State	MNDNR	MNDNR	44	Existing	No	No	Not		No	No	No	No	No	No	No	No	No	No	No	No	No	No	No	No	No	No	No	No				No	No		No	No	No	No
Pine Island WMA	WMA	State	MNDNR	MNDNR	42	Existing	No	No	Not		No	No	No	No	No	No	No	No	No	No	No	No	No	No	No	No	No	No	No	No				No	No		No	No	No	No
Purvis Lake-Ober Foundation SNA	SNA	State	MNDNR	MNDNR	168	Existing	No	No	Not	State	No	No	No	No	No	No	No	No	No	No	No	No	No	No	No	No	No	No	No	No				No	No		No	No	No	No
Ricehaven WMA	WMA	State	MNDNR	MNDNR	655	Existing	No	No	Not		No	No	No	No	No	No	No	No	No	No	No	No	No	No	No	No	No	No	No	No				No	No		No	No	No	No
Savanna	Forest	State	MNDNR	MNDNR	10	Existing					Yes	No	No	Yes	No	No	No	No	No	No	No	No	No	No	Yes	No	No	Yes	Yes	No	Yes	No	No	Yes	Yes	No	No	No	Yes	Yes
Savanna	Forest	State	MNDNR	MNDNR	1	Existing					Yes	No	No	Yes	No	No	No	No	No	No	No	No	No	No	Yes	No	No	Yes	Yes	No	Yes	No	No	Yes	Yes	No	No	No	Yes	Yes
Savanna	Forest	State	MNDNR	MNDNR	11,514	Existing					Yes	No	No	Yes	No	No	No	No	No	No	No	No	No	No	Yes	No	No	Yes	Yes	No	Yes	No	No	Yes	Yes	No	No	No	Yes	Yes
Savanna Portage State Park	Park	State	MNDNR	MNDNR	620	Existing	No	Yes	Yes		Yes	Yes	Yes	Yes	No	No	Yes	No	No	Yes	Yes	No	Yes	Yes	Yes	No	Yes	No	Yes	No	Beach	Lake	Yes	Yes	Yes	Yes	Yes	Yes	Yes	Yes
Savanna Portage State Park	Park	State	MNDNR	MNDNR	10	Existing	No	Yes	Yes		Yes	Yes	Yes	Yes	No	No	Yes	No	No	Yes	Yes	No	Yes	Yes	Yes	No	Yes	No	Yes	No	Beach	Lake	Yes	Yes	Yes	Yes	Yes	Yes	Yes	Yes
Sax WMA	WMA	State	MNDNR	MNDNR	954	Existing	No	No	Not		Yes	No	No	No	No	No	No	No	No	No	No	No	No	No	No	No	No	No	No	No				No	No		No	No	No	No
Soudan Underground Mine State Park	Park	State	MNDNR	MNDNR	1,116	Planned																																		
Sturgeon River	Forest	State	MNDNR	MNDNR	390	Existing					Yes	No	No	Yes	No	No	Yes	No	Yes	No	No	No	No	No	No	No	No	No	No	No	No	Yes	No	Yes	Yes	No	No	No	Yes	Yes
Sturgeon River	Forest	State	MNDNR	MNDNR	1,821	Existing					Yes	No	No	Yes	No	No	Yes	No	Yes	No	No	No	No	No	No	No	No	No	No	No	No	Yes	No	Yes	Yes	No	No	No	Yes	Yes
Sturgeon River	Forest	State	MNDNR	MNDNR	261	Existing					Yes	No	No	Yes	No	No	Yes	No	Yes	No	No	No	No	No	No	No	No	No	No	No	No	Yes	No	Yes	Yes	No	No	No	Yes	Yes
Sturgeon River	Forest	State	MNDNR	MNDNR	144,163	Existing					Yes	No	No	Yes	No	No	Yes	No	Yes	No	No	No	No	No	No	No	No	No	No	No	No	Yes	No	Yes	Yes	No	No	No	Yes	Yes
Vermillion State Park	Park	State	MNDNR	MNDNR	2,959	Existing	No	Yes	Yes		Yes	Yes	No	No	No	No	No	No	No	No	No	No	No	No	No	No	No	No	No	No		Lake		Yes	No		No	Yes	Yes	No
Whiteface River	Forest	State	MNDNR	MNDNR	4,429	Existing					No	No	No	Yes	No	No	No	No	No	No	No	No	No	No	No	No	No	No	No	No	No	No	No	No	No	No	No	No	Yes	Yes
Zim WMA	WMA	State	MNDNR	MNDNR	614	Existing	No	No	Not		Yes	No	No	No	No	No	No	No	No	No	No	No	No	No	No	No	No	No	No	No				No	No		No	No	No	No
Zim WMA	WMA	State	MNDNR	MNDNR	297	Existing	No	No	Not		No	No	No	No	No	No	No	No	No	No	No	No	No	No	No	No	No	No	No	No				No	No		No	No	No	No
Regionally Significant Lands																																								
Bayview Forest Park	Regional Park	City	City of Duluth	City of Duluth	353	Existing	No	No	No		Yes	No	No	No	No	No	No	No	No	No	No	No	No	No	No	No	No	Unkn	Yes	Unk	No	No	Not	Not	Not	Unk	Unk	Unk	No	Yes

park_ name	park_ type	owner_ type	owner	maint_ by	Acres	status	fee	permit	activfee	adjoinstrl	trls	trls_ paved	cmp_ drvin	cmp_ bp	cmp_ walkin	cmp_ bikein	cmp_ wataccc	cmp_ cartin	cmp_ horse	cmp_ elec	cmp_ puthru	cmp_ season	cmp_ ada	cmp_ rv	cmp_ grp	cmp_ cbns	cmp_ cbn	picnic	picshellop	picshellen	swim	fishshore	fishpier	wataccin	wataccin	playgrnd	parking	toilet	visitorcen	equiprntl
Carey Lake Park	Regional Park	City	Hubbard	City of Hubbard	1,140	Existing	No	no	Unk		Yes	No	no	no	no	no	no	no	no	no	no	no	no	no	no	no	no	no	no	no	no	no	no	no	no	no	no	Yes	No	No
Franklin Park	Regional Park	City	City of Duluth	City of Duluth	196	Existing	No	No	No		No	Not	No	No	No	No	No	No	No	No	No	No	No	No	No	No	No	Yes	No	No	Beach		No	No	No	No	Yes	Port	No	No
Hartley Park	Regional Park	City	City of Duluth	City of Duluth	628	Existing	No	No	No	Multiple	Yes	Unkn	No	No	No	No	No	No	No	No	No	No	No	No	No	No	No	Yes	Unk	Unk	No	Pond	Not	Not	Not	Yes	Yes	Yes	Yes	No
Hawk Ridge Park	Regional Park	City	City of Duluth	City of Duluth	975	Existing	No	No	No	Multiple	Yes	No	No	No	No	No	No	No	No	No	No	No	No	No	No	No	No	No	No	No	No	No	Not	No	No	No	Yes	Port	Yes	No
Hoodoo Point	Regional Park	City	Tower	Tower	114	Existing	No	No	Yes		Yes	Yes	Yes	No	No	No	No	No	No	Yes	Unk	No	Unk	Yes	No	Not	No	Yes	Unk	No	Beach	Lake	No	Yes	Yes	Yes	Yes	Yes	No	No
Kitchi Gammi Park	Regional Park	City	City of Duluth	City of Duluth	153	Existing	No	No	No		No	Not	No	No	No	No	No	No	No	No	No	No	No	No	No	No	No	Yes	Yes	Unk	Beach	Lake	No	Yes	Yes	Yes	Yes	Port	No	No
Lester/Amity Park	Regional Park	City	City of Duluth	City of Duluth	306	Existing	No	No	No	Multiple	Yes	No	No	No	No	No	No	No	No	No	No	No	No	No	No	No	No	Yes	Yes	No	No	Strea	No	No	No	Yes	Yes	Yes	No	No
Long Year Lake Walking Trail & Park	Regional Park	City	Chisholm	Chisholm	450	Existing	No	No	No		Yes	Yes	Yes	No	No	No	No	No	No	Unk	No	Unk	Unk	Unk	Unk	No	No	Yes	Unk	Unk	Beach	Lake	Unk	Yes	Yes	No	Yes	Yes	No	No
Magney/Snively Park	Regional Park	City	City of Duluth	City of Duluth	2,775	Existing	No	No	No	Multiple	Yes	No	No	No	No	No	No	No	No	No	No	No	No	No	No	No	No	No	No	No	No	Strea	No	No	No	No	Yes	No	No	No
Memorial Forest Park	Regional Park	City	City of Duluth		163	Existing	No	No	No		Yes	Unkn	No	No	No	No	No	No	No	No	No	No	No	No	No	No	No	Unkn	Unk	Unk			Unk	Unk	Unk	Unk	Unk	Unk	Unk	Unk
Oneota Park	Regional Park	City	City of Duluth	City of Duluth	966	Existing	No	No	No	State	Yes	No	No	No	No	No	No	No	No	No	No	No	No	No	No	No	No	No	No	No	No	Strea	No	No	No	No	No	No	No	No
Park Point HIking Trail Park	Regional Park	City	City of Duluth	City of Duluth	342	Existing	No	No	No	City	Yes	No	No	No	No	No	No	No	No	No	No	No	No	No	No	No	No	Yes	Yes	Yes	Beach	Lake	No	Yes	Yes	Yes	Yes	Yes	No	No
Spirit Mountian	Regional Park	City	City of Duluth	City of Duluth	1,099	Existing	Yes	No	Yes		Yes	No	Yes	No	Yes	No	No	No	No	Yes	Yes	Yes	Yes	Yes	No	No	No	No	No	Not	No	No	Not	Not	Not	No	Yes	Yes	No	Yes
Local Lands																																								
Amity Park	Park	City			141	Existing				Multiple																						Strea								
Amity Park	Park	City			8	Existing				Multiple																						Strea								
Amity Park	Park	City			2	Existing				Multiple																						Strea								
Amity Park	Park	City			10	Existing				Multiple																						Strea								
Bayfront Park	Park	City			10	Existing				Multiple																						River				Yes	Yes	Yes		
Bellevue Park	Park				2	Existing																																		
Birchwood Park	Park				3	Existing																														K				
Blackmer Park	Recreation Area	City			15	Existing	No	No	No																			Yes								Yes	Yes	Port		
Boy Scout Landing	Recreation Area	City			3	Existing	No	No	No																							River	Yes	Yes	Yes		Yes	Port		
Brewer Park	Forest				166	Existing				Multiple	Yes	No																												
Canal Park	Park	Multiple			6	Existing				Multiple																		Yes				Lake					Yes	Yes		
Carson Park	Park				6	Existing																																		
Cascade Park	Park	City			2	Existing																						Yes	Yes							Yes		No		
Central Park	Park	City			32	Existing				State																														
Chambers Grove	Recreation Area				16	Existing	No																					Yes	Yes			River	Yes	No	No	K	Yes	Yes		
Chester Park	Park	City			137	Existing				Multiple																		Yes				Strea				Yes	Yes	Yes		
Civic Center	Park	Joint			4	Existing																															Yes	Yes		
Congdon Park	Park				42	Existing																																		
Corner of the Lake Park	Park				5	Existing																																		
Downer Park	Park	City			15	Existing				Joint																						Strea								
Endion Park	Park	City			2	Existing																						Yes								Yes	Yes	Yes		
Enger Park	Park	City			150	Existing				Multiple																		Yes	Yes		Beach	Pond	Yes				Yes	Yes		
Eveleth Veterans Park	Park	City	Eveleth	Eveleth	35	Existing	Yes	Yes	Yes		Yes	Not	Yes	No	No	No	No	No	No	Yes	Unk	Yes	Unk	Yes	Unk	Yes	Yes	Yes	Yes	No	Beach	Lake	Yes	No	Yes	Yes	Yes	Yes	No	No
Fairmont Park	Park	City			2	Existing	Yes			City	Yes	Yes																Yes	Yes							Yes	Yes	Yes		
Fond Du Lac Park Square	Park				2	Existing																																		
Grassy Point	Park	City			27	Existing				City	Yes	Yes																									Yes	No		
Grosvenor Square	Park	City			3	Existing																						Yes								Yes				
Hartley Field	Park	City	City of Duluth	City of Duluth	27	Existing	No	No	No	Multiple			No	No	No	No	No	No	No	No	No	No	No	No	No	No	No	Yes				Pond				Yes	Yes	Yes	Yes	
Hartman Park	Park				12	Existing																																		
Heritage Park	Park	City	Embarass	Embarass	16	Existing	Yes	Yes	Yes		No	Not	Yes	No	No	No	No	No	No	Yes	Yes	Yes	Unk	Yes	Yes	No	No	Yes	Yes	No	Beach	Lake	Yes	No	Yes	No	Yes	Yes	No	No
Hilltop Park	Park				3	Existing																																		
Indian Park	Park	City			1	Existing																																		
Indian Point Campground	Park	City			51	Existing		Yes		City	Yes	Yes	Yes							Yes	Yes	Yes	Yes	Yes				Yes	Yes	Yes		River	Yes			Yes	Yes	Yes		
Iron Range OHVRA	Park	County	St. Louis		863		No	No	No		Yes	No	No	No	No	No	No	No	No	No	No	No	No	No	No	No	No	No	No	No	No	No		No	No	No	Yes	Yes	No	
Jennette Pollay Park	Park				69	Existing																																		
Johnson Park	Park	City			1	Existing																																		
Jollystone Park	Park	City			1	Existing																																		
Keene Creek Park	Recreation Area	City			11	Existing				City																		Yes				Strea				Yes	Yes	Unk		
Kelly Lake Park and Swimming Beach	Park	City	Stuntz	Stuntz	1	Existing	No	No	No		No	Not	No	No	No	No	No	No	No	No	No	No	No	No	No	No	No	No	No	No	Beach	Pond	Yes	No	Yes	No	Yes	No	No	No
Kelso Park	Park	City			1	Existing																																		
Klang Park	Park				8	Existing																																		
Lake Place Plaza	Park	City			5	Existing				Joint																		Yes										Yes		
Lake Superior Zoo	Park	City			58	Existing	Yes			City	Yes	Yes																Yes	Yes							Yes	Yes	Yes		
Lakeview Park	Park	City			2	Existing																																		
Lakewalk East	Park	Multiple		City	3	Existing				Multiple																		Yes				Lake					Yes	Yes		
Lakewalk East	Park	Multiple		City	4	Existing				Multiple																		Yes				Lake					Yes	Yes		
Lakewalk East	Park	Multiple		City	3	Existing				Multiple																		Yes				Lake					Yes	Yes		
Lakewalk East	Park	Multiple		City	6	Existing				Multiple																		Yes				Lake					Yes	Yes		
Lakewalk East	Park	Multiple		City	14	Existing				Multiple																		Yes				Lake					Yes	Yes		
Leif Erickson Park	Park	City			9	Existing				Joint																			Yes			Lake						Yes		
Lincoln Park	Park	City			43	Existing				Private	Yes	No																Yes	Yes			Strea				Yes	Yes	Yes		
Lyman Park	Park				1	Existing																																		
Manchester Square	Park	City			3	Existing																																		
Maple Hill Park	Park	City	Hubbard	City of Hubbard	161	Existing	no	no	Unk		Yes	No	no	no	no	no	no	no	no	no	no	no	no	no	no	no	no	no	no	no	no	no	no	no	no	no	Yes	No	No	No
Minnesota Point Shoreline	Park				63	Existing																																		
Mission Creek Park	Park				592	Existing																																		

park_ name	park_ type	owner_ type	owner	maint_ by	Acres	status	fee	permit	activfee	adjoinstrl	trls	trls_ paved	cmp_ drvin	cmp_ bp	cmp_ walkin	cmp_ bikein	cmp_ wataccc	cmp_ cartin	cmp_ horse	cmp_ elec	cmp_ puthru	cmp_ season	cmp_ ada	cmp_ rv	cmp_ grp	cmp_ cbns	cmp_ cbn	picnic	picshellop	picshellen	swim	fishshore	fishpier	wataccin	wataccin	playgrnd	parking	toilet	visitorcen	equiprntl
Moose Hill Park	SNA	City			81	Existing																																		
Morley Heights Park	Park	City			1	Existing																						Yes								Yes				
Morningside Park	Park	City			1	Existing																						Yes								Yes				
Munger Landing	Recreation Area	City			3	Existing																										River	Yes	Yes	Yes		Yes	Port		
N.B. Merritt Memorial Park	Park				39	Existing																																		
Old Main Park	Park	City			4	Existing																						Yes												
Park Point Recreation Area	Park	City	City of Duluth	City of Duluth	55	Existing	No	No	No	City			No	No	No	No	No	No	No	No	No	No	No	No	No	No	No	Yes	Yes	Yes	Beach	River		Yes	Yes	Yes	Yes	Yes		
Pennel Park	Park	Private			1	Existing																						Yes									No	No		
Playfront Park	Park				1	Existing																																		
Pleasant View Park	Park	City			4	Existing																																		
Point of Rocks Park	Park				6	Existing																																		
Point of Rocks Park	Park				7	Existing																																		
Portland Square	Park	City			3	Existing																						Yes								Yes				
Rice's Point Boat Landing	Recreation Area				6	Existing																										River	Yes	Yes	Yes		Yes	Unk		
Riverside Park	Park				1	Existing																																		
Rose Garden	Park				4	Existing																																		
Russell Square	Park	City			3	Existing																																		
Smithville Park	Park				7	Existing																																		
Sonside Park	Park				1	Existing																																		
Sonside Park	Park				7	Existing																																		
Southworth Marsh	Park				12	Existing																																		
Stanley Park	Park	City			1	Existing																																		
Unnamed Park	Park				2	Existing																																		
Unnamed Park	Park				1	Existing																																		
Unnamed Park	Park				1	Existing																																		
Unnamed Park	Park				3	Existing																																		
Unnamed Park	Park				28	Existing																																		
Unnamed Park	Park				1	Existing																																		
Unnamed Park	Park				32	Existing																																		
Unnamed Park	Park				1	Existing																																		
Unnamed Park	Park				1	Existing																																		
Unnamed Park	Park				2	Existing																																		
Walbanks Park	Park	City			1	Existing																																		
Washington Square	Park	City			3	Existing																						Yes								Yes				
Waverly Park	Park				2	Existing																																		
Western Waterfront Trail	Recreation Area	City			30	Existing				Multiple	Yes	Yes																Yes									Yes	Port		
Western Waterfront Trail	Recreation Area	City			3	Existing				Multiple	Yes	Yes																Yes									Yes	Port		
Western Waterfront Trail	Recreation Area	City			4	Existing				Multiple	Yes	Yes																Yes									Yes	Port		

St. Louis

MNPaT Database - Trails (draft 1.15.2011)

trail_ name	status	owner_ type	owner	maint_ by	lmiles	fee	permit	activfee	surf_ type	use_ hike	use_ hwt	use_ bike	use_ mntbk	use_ inlnsk	use_ horse	use_ xski	use_ skski	use_ skijrg	use_ snomo	use_ atv1	use_ atv2	use_ ohm	use_ orv	use_ mwtcft	use_ nwtcft	adjoinstrl:	parking:	toilet:	visitorcen:	equiprntl:
Federal Trails																														
ASTRID MAIN	Existing	Federal	FS - FOREST SERVICE	STANDARD/TERRA TRAIL	4	Unknown	Unknown	Unknown	Natural Soil no imp	Yes	No	No	No	No	No	No	No	No	No	No	No	No	No	Not Ap	Not Ap					
BAYLIS HERRIMAN MAIN	Existing	Federal	FS - FOREST SERVICE	STANDARD/TERRA TRAIL	4	Unknown	Unknown	Unknown	Natural Soil no imp	Yes	No	No	No	No	No	No	No	No	No	No	No	No	No	Not Ap	Not Ap					
HIDDEN VALLEY BIRCH HIGHLANDS	Existing	Federal	FS - FOREST SERVICE	SNOW TRAIL	1	Unknown	Unknown	Unknown	Natural Soil no imp	Yes	No	No	No	No	No	No	Yes	No	No	No	No	No	No	Not Ap	Not Ap					
AGNES-OYSTER CREEK	Existing	Federal	FS - FOREST SERVICE	STANDARD/TERRA TRAIL	1	Unknown	Unknown	Unknown	Natural Soil no imp	Yes	No	No	No	No	No	No	No	No	No	No	No	No	No	Not Ap	Not Ap					
ANGLEWORM	Existing	Federal	FS - FOREST SERVICE	STANDARD/TERRA TRAIL	12	Unknown	Unknown	Unknown	Natural Soil no imp	Yes	No	No	No	No	No	No	No	No	No	No	No	No	No	Not Ap	Not Ap					
ASTRID PAULINE	Existing	Federal	FS - FOREST SERVICE	STANDARD/TERRA TRAIL	1	Unknown	Unknown	Unknown	Natural Soil no imp	Yes	No	No	No	No	No	No	No	No	No	No	No	No	No	Not Ap	Not Ap					
ASTRID SE AREA SPUR	Existing	Federal	FS - FOREST SERVICE	STANDARD/TERRA TRAIL	1	Unknown	Unknown	Unknown	Natural Soil no imp	Yes	No	No	No	No	No	No	No	No	No	No	No	No	No	Not Ap	Not Ap					
BALDPATE SKI	Existing	Federal	FS - FOREST SERVICE	SNOW TRAIL	2	Unknown	Unknown	Unknown	Natural Soil no imp	Yes	No	No	No	No	No	No	Yes	No	No	No	No	No	No	Not Ap	Not Ap					
BALDPATE SKI	Existing	Federal	FS - FOREST SERVICE	SNOW TRAIL	1	Unknown	Unknown	Unknown	Natural Soil no imp	Yes	No	No	No	No	No	No	Yes	No	No	No	No	No	No	Not Ap	Not Ap					
BARREN RIDGE	Existing	Federal	FS - FOREST SERVICE	SNOW TRAIL	1	Unknown	Unknown	Unknown	Natural Soil no imp	Yes	No	No	No	No	No	No	Yes	No	No	No	No	No	No	Not Ap	Not Ap					
BASS - DRY	Existing	Federal	FS - FOREST SERVICE	STANDARD/TERRA TRAIL	2	Unknown	Unknown	Unknown	Natural Soil no imp	Yes	No	No	No	No	No	No	No	No	No	No	No	No	No	Not Ap	Not Ap					
BASS- BASS	Existing	Federal	FS - FOREST SERVICE	STANDARD/TERRA TRAIL	5	Unknown	Unknown	Unknown	Natural Soil no imp	Yes	No	No	No	No	No	No	No	No	No	No	No	No	No	Not Ap	Not Ap					
BASS- BASS	Existing	Federal	FS - FOREST SERVICE	STANDARD/TERRA TRAIL	1	Unknown	Unknown	Unknown	Natural Soil no imp	Yes	No	No	No	No	No	No	No	No	No	No	No	No	No	Not Ap	Not Ap					
BAYLIS HERRIMAN DOVRE LOOP	Existing	Federal	FS - FOREST SERVICE	STANDARD/TERRA TRAIL	5	Unknown	Unknown	Unknown	Natural Soil no imp	Yes	No	No	No	No	No	No	No	No	No	No	No	No	No	Not Ap	Not Ap					
BAYLIS HERRIMAN LAKE LOOP	Existing	Federal	FS - FOREST SERVICE	STANDARD/TERRA TRAIL	3	Unknown	Unknown	Unknown	Natural Soil no imp	Yes	No	No	No	No	No	No	No	No	No	No	No	No	No	Not Ap	Not Ap					
BAYLIS HERRIMAN RIVER RUN	Existing	Federal	FS - FOREST SERVICE	STANDARD/TERRA TRAIL	4	Unknown	Unknown	Unknown	Natural Soil no imp	Yes	No	No	No	No	No	No	No	No	No	No	No	No	No	Not Ap	Not Ap					
BEAR ISLAND	Existing	Federal	FS - FOREST SERVICE	STANDARD/TERRA TRAIL	2	Unknown	Unknown	Unknown	Natural Soil no imp	Yes	No	No	No	No	No	No	Yes	No	No	No	No	No	No	Not Ap	Not Ap					
BEARTRACK-THUMB	Existing	Federal	FS - FOREST SERVICE	STANDARD/TERRA TRAIL	1	Unknown	Unknown	Unknown	Natural Soil no imp	Yes	No	No	No	No	No	No	No	No	No	No	No	No	No	Not Ap	Not Ap					
BIG ASPEN SPUR A	Existing	Federal	FS - FOREST SERVICE	STANDARD/TERRA TRAIL	2	Unknown	Unknown	Unknown	Natural Soil no imp	Yes	No	No	No	No	No	No	Yes	No	No	No	No	No	No	Not Ap	Not Ap					
BIG ASPEN SPUR AA	Existing	Federal	FS - FOREST SERVICE	STANDARD/TERRA TRAIL	1	Unknown	Unknown	Unknown	Natural Soil no imp	Yes	No	No	No	No	No	No	Yes	No	No	No	No	No	No	Not Ap	Not Ap					
BIG ASPEN SPUR B	Existing	Federal	FS - FOREST SERVICE	STANDARD/TERRA TRAIL	1	Unknown	Unknown	Unknown	Natural Soil no imp	Yes	No	No	No	No	No	No	Yes	No	No	No	No	No	No	Not Ap	Not Ap					
BIG ASPEN SPUR C	Existing	Federal	FS - FOREST SERVICE	STANDARD/TERRA TRAIL	3	Unknown	Unknown	Unknown	Natural Soil no imp	Yes	No	No	No	No	No	No	Yes	No	No	No	No	No	No	Not Ap	Not Ap					
BIG ASPEN SPUR D	Existing	Federal	FS - FOREST SERVICE	STANDARD/TERRA TRAIL	3	Unknown	Unknown	Unknown	Natural Soil no imp	Yes	No	No	No	No	No	No	Yes	No	No	No	No	No	No	Not Ap	Not Ap					
BIG ASPEN SPUR E	Existing	Federal	FS - FOREST SERVICE	STANDARD/TERRA TRAIL	3	Unknown	Unknown	Unknown	Natural Soil no imp	Yes	No	No	No	No	No	No	Yes	No	No	No	No	No	No	Not Ap	Not Ap					
BIG ASPEN SPUR EC	Existing	Federal	FS - FOREST SERVICE	STANDARD/TERRA TRAIL	1	Unknown	Unknown	Unknown	Natural Soil no imp	Yes	No	No	No	No	No	No	Yes	No	No	No	No	No	No	Not Ap	Not Ap					
BIG ASPEN SPUR F	Existing	Federal	FS - FOREST SERVICE	STANDARD/TERRA TRAIL	2	Unknown	Unknown	Unknown	Natural Soil no imp	Yes	No	No	No	No	No	No	Yes	No	No	No	No	No	No	Not Ap	Not Ap					
BIG ASPEN SPUR G	Existing	Federal	FS - FOREST SERVICE	STANDARD/TERRA TRAIL	3	Unknown	Unknown	Unknown	Natural Soil no imp	Yes	No	No	No	No	No	No	Yes	No	No	No	No	No	No	Not Ap	Not Ap					
BIG ASPEN SPUR H	Existing	Federal	FS - FOREST SERVICE	STANDARD/TERRA TRAIL	1	Unknown	Unknown	Unknown	Natural Soil no imp	Yes	No	No	No	No	No	No	Yes	No	No	No	No	No	No	Not Ap	Not Ap					
BIG ASPEN SPUR I	Existing	Federal	FS - FOREST SERVICE	STANDARD/TERRA TRAIL	1	Unknown	Unknown	Unknown	Natural Soil no imp	Yes	No	No	No	No	No	No	Yes	No	No	No	No	No	No	Not Ap	Not Ap					
BIG MOOSE	Existing	Federal	FS - FOREST SERVICE	STANDARD/TERRA TRAIL	2	Unknown	Unknown	Unknown	Natural Soil no imp	Yes	No	No	No	No	No	No	No	No	No	No	No	No	No	Not Ap	Not Ap					
BIRCH LAKE PLANTATION	Existing	Federal	FS - FOREST SERVICE	SNOW TRAIL	1	Unknown	Unknown	Unknown	Natural Soil no imp	Yes	No	No	No	No	No	No	Yes	No	No	No	No	No	No	Not Ap	Not Ap					
BIRCH LAKE PLANTATION	Existing	Federal	FS - FOREST SERVICE	SNOW TRAIL	1	Unknown	Unknown	Unknown	Natural Soil no imp	Yes	No	No	No	No	No	No	Yes	No	No	No	No	No	No	Not Ap	Not Ap					
BIRD LAKE	Existing	Federal	FS - FOREST SERVICE	STANDARD/TERRA TRAIL	4	Unknown	Unknown	Unknown	Natural Soil no imp	Yes	No	No	No	No	No	No	Yes	No	No	No	No	No	No	Not Ap	Not Ap					
BIRD LAKE SPUR A	Existing	Federal	FS - FOREST SERVICE	STANDARD/TERRA TRAIL	1	Unknown	Unknown	Unknown	Natural Soil no imp	Yes	No	No	No	No	No	No	Yes	No	No	No	No	No	No	Not Ap	Not Ap					
BIRD LAKE SPUR B	Existing	Federal	FS - FOREST SERVICE	STANDARD/TERRA TRAIL	1	Unknown	Unknown	Unknown	Natural Soil no imp	Yes	No	No	No	No	No	No	Yes	No	No	No	No	No	No	Not Ap	Not Ap					
BIRD LAKE SPUR C	Existing	Federal	FS - FOREST SERVICE	STANDARD/TERRA TRAIL	1	Unknown	Unknown	Unknown	Natural Soil no imp	Yes	No	No	No	No	No	No	Yes	No	No	No	No	No	No	Not Ap	Not Ap					
BIRD LAKE SPUR D	Existing	Federal	FS - FOREST SERVICE	STANDARD/TERRA TRAIL	1	Unknown	Unknown	Unknown	Natural Soil no imp	Yes	No	No	No	No	No	No	Yes	No	No	No	No	No	No	Not Ap	Not Ap					
BIRD LAKE SPUR E	Existing	Federal	FS - FOREST SERVICE	STANDARD/TERRA TRAIL	1	Unknown	Unknown	Unknown	Natural Soil no imp	Yes	No	No	No	No	No	No	Yes	No	No	No	No	No	No	Not Ap	Not Ap					
BIRD LAKE SPUR F	Existing	Federal	FS - FOREST SERVICE	STANDARD/TERRA TRAIL	3	Unknown	Unknown	Unknown	Natural Soil no imp	Yes	No	No	No	No	No	No	Yes	No	No	No	No	No	No	Not Ap	Not Ap					
BUG CREEK	Existing	Federal	FS - FOREST SERVICE	STANDARD/TERRA TRAIL	2	Unknown	Unknown	Unknown	Natural Soil no imp	Yes	No	No	No	No	No	No	No	No	No	No	No	No	No	Not Ap	Not Ap					
CADOTTE LAKE CAMPGROUND	Existing	Federal	FS - FOREST SERVICE	STANDARD/TERRA TRAIL	1	Unknown	Unknown	Unknown	Natural Soil no imp	Yes	No	No	No	No	No	No	No	No	No	No	No	No	No	Not Ap	Not Ap					
COXEY CUT OFF	Existing	Federal	FS - FOREST SERVICE	SNOW TRAIL	1	Unknown	Unknown	Unknown	Natural Soil no imp	Yes	No	No	No	No	No	No	Yes	No	No	No	No	No	No	Not Ap	Not Ap					
COXEY POND LOOP	Existing	Federal	FS - FOREST SERVICE	SNOW TRAIL	5	Unknown	Unknown	Unknown	Natural Soil no imp	Yes	No	No	No	No	No	No	Yes	No	No	No	No	No	No	Not Ap	Not Ap					
CUMMINGS LOOP	Existing	Federal	FS - FOREST SERVICE	SNOW TRAIL	2	Unknown	Unknown	Unknown	Natural Soil no imp	Yes	No	No	No	No	No	No	Yes	No	No	No	No	No	No	Not Ap	Not Ap					
DARK RIVER ACCESS	Existing	Federal	FS - FOREST SERVICE	STANDARD/TERRA TRAIL	1	Unknown	Unknown	Unknown	Natural Soil no imp	Yes	No	No	No	No	No	No	No	No	No	No	No	No	No	Not Ap	Not Ap					
DRUID PINES	Existing	Federal	FS - FOREST SERVICE	SNOW TRAIL	1	Unknown	Unknown	Unknown	Natural Soil no imp	Yes	No	No	No	No	No	No	Yes	No	No	No	No	No	No	Not Ap	Not Ap					
ECHO HUNTER PERIMETER LOOP	Existing	Federal	FS - FOREST SERVICE	STANDARD/TERRA TRAIL	5	Unknown	Unknown	Unknown	Natural Soil no imp	Yes	No	No	No	No	No	No	No	No	No	No	No	No	No	Not Ap	Not Ap					
ECHO HUNTER EAST LOOP	Existing	Federal	FS - FOREST SERVICE	STANDARD/TERRA TRAIL	2	Unknown	Unknown	Unknown	Natural Soil no imp	Yes	No	No	No	No	No	No	No	No	No	No	No	No	No	Not Ap	Not Ap					
ECHO HUNTER PICKET RIVER SPUR	Existing	Federal	FS - FOREST SERVICE	STANDARD/TERRA TRAIL	1	Unknown	Unknown	Unknown	Natural Soil no imp	Yes	No	No	No	No	No	No	No	No	No	No	No	No	No	Not Ap	Not Ap					
ECHO HUNTER WEST CONNECT	Existing	Federal	FS - FOREST SERVICE	STANDARD/TERRA TRAIL	1	Unknown	Unknown	Unknown	Natural Soil no imp	Yes	No	No	No	No	No	No	No	No	No	No	No	No	No	Not Ap	Not Ap					
ECHO LAKE CAMPGROUND	Existing	Federal	FS - FOREST SERVICE	STANDARD/TERRA TRAIL	1	Unknown	Unknown	Unknown	Natural Soil no imp	Yes	No	No	No	No	No	No	No	No	No	No	No	No	No	Not Ap	Not Ap					
FENSKE CAMPGROUND	Existing	Federal	FS - FOREST SERVICE	STANDARD/TERRA TRAIL	1	Unknown	Unknown	Unknown	Natural Soil no imp	Yes	No	No	No	No	No	No	No	No	No	No	No	No	No	Not Ap	Not Ap					
GRASSY	Existing	Federal	FS - FOREST SERVICE	STANDARD/TERRA TRAIL	1	Unknown	Unknown	Unknown	Natural Soil no imp	Yes	No	No	No	No	No	No	No	No	No	No	No	No	No	Not Ap	Not Ap					
HIDDEN VALLEY BAMBAS LOOP	Existing	Federal	FS - FOREST SERVICE	SNOW TRAIL	2	Unknown	Unknown	Unknown	Natural Soil no imp	Yes	No	No	No	No	No	No	Yes	No	No	No	No	No	No	Not Ap	Not Ap					
HIDDEN VALLEY SOMMER LOOP	Existing	Federal	FS - FOREST SERVICE	SNOW TRAIL	1	Unknown	Unknown	Unknown	Natural Soil no imp	Yes	No	No	No	No	No	No	Yes	No	No	No	No	No	No	Not Ap	Not Ap					
HIDDEN VALLEY TREZONA	Existing	Federal	FS - FOREST SERVICE	SNOW TRAIL	1	Unknown	Unknown	Unknown	Natural Soil no imp	Yes	No	No	No	No	No	No	Yes	No	No	No	No	No	No	Not Ap	Not Ap					
HOBO	Existing	Federal	FS - FOREST SERVICE	STANDARD/TERRA TRAIL	1	Unknown	Unknown	Unknown	Natural Soil no imp	Yes	No	No	No	No	No	No	No	No	No	No	No	No	No	Not Ap	Not Ap					
HOBO-BASS	Existing	Federal	FS - FOREST SERVICE	STANDARD/TERRA TRAIL	1	Unknown	Unknown	Unknown	Natural Soil no imp	Yes	No	No	No	No	No	No	No	No	No	No	No	No	No	Not Ap	Not Ap					
HUG A TREE	Existing	Federal	FS - FOREST SERVICE	SNOW TRAIL	2	Unknown	Unknown	Unknown	Natural Soil no imp	Yes	No	No	No	No	No	No	Yes	No	No	No	No	No	No	Not Ap	Not Ap					
JENKINS HW	Existing	Federal	FS - FOREST SERVICE	STANDARD/TERRA TRAIL	1	Unknown	Unknown	Unknown	Natural Soil no imp	Yes	No	No	No	No	No	No	No	No	No	No	No	No	No	Not Ap	Not Ap					
JENKINS HW SPUR B	Existing	Federal	FS - FOREST SERVICE	STANDARD/TERRA TRAIL	1	Unknown	Unknown	Unknown	Natural Soil no imp	Yes	No	No	No	No	No	No	No	No	No	No	No	No	No	Not Ap	Not Ap					
JENKINS HW SPUR C	Existing	Federal	FS - FOREST SERVICE	STANDARD/TERRA TRAIL	1	Unknown	Unknown	Unknown	Natural Soil no imp	Yes	No	No	No	No	No	No	No	No	No	No	No	No	No	Not Ap	Not Ap					
JENKINS HW SPUR D	Existing	Federal	FS - FOREST SERVICE	STANDARD/TERRA TRAIL	2	Unknown	Unknown	Unknown	Natural Soil no imp	Yes	No	No	No	No	No	No	No	No	No	No	No	No	No	Not Ap	Not Ap					
LAURENTIAN DIVIDE FITNESS	Existing	Federal	FS - FOREST SERVICE	STANDARD/TERRA TRAIL	1	Unknown	Unknown	Unknown	Natural Soil no imp	Yes	No	No	No	No	No	No	No	No	No	No	No	No	No	Not Ap	Not Ap					
LOOKOUT MOUNTAIN SECTION A	Existing	Federal	FS - FOREST SERVICE	STANDARD/TERRA TRAIL	3	Unknown	Unknown	Unknown	Natural Soil no imp	Yes	No	No	No	No	No	No	Yes	No	No	No	No	No	No	Not Ap	Not Ap					

trail_ name	status	owner_ type	owner	maint_ by	lmiles	fee	permit	activfee	surf_ type	use_ hike	use_ hwt	use_ bike	use_ mntbk	use_ inlnsk	use_ horse	use_ xski	use_ skski	use_ skijrg	use_ snomo	use_ atv1	use_ atv2	use_ ohm	use_ orv	use_ mvtcft	use_ nvtcft	adjoinstrl:	parking:	toilet:	visitorcen:	equiprntl:
LOOKOUT MOUNTAIN SECTION B	Existing	Federal	FS - FOREST SERVICE	STANDARD/TERRA TRAIL	1	Unknown	Unknown	Unknown	Natural Soil no imp	Yes	No	No	No	No	No	No	Yes	No	No	No	No	No	No	Not Ap	Not Ap					
LOOKOUT MOUNTAIN SECTION C	Existing	Federal	FS - FOREST SERVICE	STANDARD/TERRA TRAIL	1	Unknown	Unknown	Unknown	Natural Soil no imp	Yes	No	No	No	No	No	No	Yes	No	No	No	No	No	No	Not Ap	Not Ap					
LOOKOUT MOUNTAIN SECTION D	Existing	Federal	FS - FOREST SERVICE	STANDARD/TERRA TRAIL	1	Unknown	Unknown	Unknown	Natural Soil no imp	Yes	No	No	No	No	No	No	Yes	No	No	No	No	No	No	Not Ap	Not Ap					
LOOKOUT MOUNTAIN SECTION E	Existing	Federal	FS - FOREST SERVICE	STANDARD/TERRA TRAIL	1	Unknown	Unknown	Unknown	Natural Soil no imp	Yes	No	No	No	No	No	No	Yes	No	No	No	No	No	No	Not Ap	Not Ap					
LOOKOUT MOUNTAIN SECTION F	Existing	Federal	FS - FOREST SERVICE	STANDARD/TERRA TRAIL	1	Unknown	Unknown	Unknown	Natural Soil no imp	Yes	No	No	No	No	No	No	Yes	No	No	No	No	No	No	Not Ap	Not Ap					
LOOKOUT MOUNTAIN SECTION G	Existing	Federal	FS - FOREST SERVICE	STANDARD/TERRA TRAIL	2	Unknown	Unknown	Unknown	Natural Soil no imp	Yes	No	No	No	No	No	No	Yes	No	No	No	No	No	No	Not Ap	Not Ap					
LOOKOUT MOUNTAIN SECTION H	Existing	Federal	FS - FOREST SERVICE	STANDARD/TERRA TRAIL	1	Unknown	Unknown	Unknown	Natural Soil no imp	Yes	No	No	No	No	No	No	Yes	No	No	No	No	No	No	Not Ap	Not Ap					
LOOKOUT MOUNTAIN SECTION I	Existing	Federal	FS - FOREST SERVICE	STANDARD/TERRA TRAIL	2	Unknown	Unknown	Unknown	Natural Soil no imp	Yes	No	No	No	No	No	No	Yes	No	No	No	No	No	No	Not Ap	Not Ap					
LOOKOUT MOUNTAIN SECTION J	Existing	Federal	FS - FOREST SERVICE	STANDARD/TERRA TRAIL	2	Unknown	Unknown	Unknown	Natural Soil no imp	Yes	No	No	No	No	No	No	Yes	No	No	No	No	No	No	Not Ap	Not Ap					
LOOKOUT MOUNTAIN SECTION K	Existing	Federal	FS - FOREST SERVICE	STANDARD/TERRA TRAIL	1	Unknown	Unknown	Unknown	Natural Soil no imp	Yes	No	No	No	No	No	No	Yes	No	No	No	No	No	No	Not Ap	Not Ap					
LOST LAKE	Existing	Federal	FS - FOREST SERVICE	SNOW TRAIL	2	Unknown	Unknown	Unknown	Natural Soil no imp	Yes	No	No	No	No	No	No	Yes	No	No	No	No	No	No	Not Ap	Not Ap					
MOOSE HORN LOOP	Existing	Federal	FS - FOREST SERVICE	SNOW TRAIL	2	Unknown	Unknown	Unknown	Natural Soil no imp	Yes	No	No	No	No	No	No	Yes	No	No	No	No	No	No	Not Ap	Not Ap					
NELS - PICKET	Existing	Federal	FS - FOREST SERVICE	STANDARD/TERRA TRAIL	1	Unknown	Unknown	Unknown	Natural Soil no imp	Yes	No	No	No	No	No	No	No	No	No	No	No	No	No	Not Ap	Not Ap					
NELS-PICKET	Existing	Federal	FS - FOREST SERVICE	STANDARD/TERRA TRAIL	1	Unknown	Unknown	Unknown	Natural Soil no imp	Yes	No	No	No	No	No	No	No	No	No	No	No	No	No	Not Ap	Not Ap					
NJ-CENTER LOOP	Existing	Federal	FS - FOREST SERVICE	SNOW TRAIL	4	Unknown	Unknown	Unknown	Natural Soil no imp	Yes	No	No	No	No	No	No	Yes	No	No	No	No	No	No	Not Ap	Not Ap					
NJ-NW LOOP	Existing	Federal	FS - FOREST SERVICE	SNOW TRAIL	1	Unknown	Unknown	Unknown	Natural Soil no imp	Yes	No	No	No	No	No	No	Yes	No	No	No	No	No	No	Not Ap	Not Ap					
NJ-SOUTH-LOOP	Existing	Federal	FS - FOREST SERVICE	SNOW TRAIL	1	Unknown	Unknown	Unknown	Natural Soil no imp	Yes	No	No	No	No	No	No	Yes	No	No	No	No	No	No	Not Ap	Not Ap					
NORTH ARM	Existing	Federal	FS - FOREST SERVICE	SNOW TRAIL	3	Unknown	Unknown	Unknown	Natural Soil no imp	Yes	No	No	No	No	No	No	Yes	No	No	No	No	No	No	Not Ap	Not Ap					
North Country Trail - No Name	Existing				23	Unknown	Unknown	Unknown	Natural Soil no imp	Yes	No	No	No	No	No	No	No	No	No	No	No	No	No	Not Ap	Not Ap		No	No	No	No
North Country Trail - No Name	Proposed		UNK		4	Unknown	Unknown	Unknown	Natural Soil no imp	Yes	No	No	No	No	No	No	No	No	No	No	No	No	No	Not Ap	Not Ap		No	No	No	No
North Country Trail - No Name	Proposed		UNK		3	Unknown	Unknown	Unknown	Natural Soil no imp	Yes	No	No	No	No	No	No	No	No	No	No	No	No	No	Not Ap	Not Ap		No	No	No	No
North Country Trail - No Name	Proposed		UNK		6	Unknown	Unknown	Unknown	Natural Soil no imp	Yes	No	No	No	No	No	No	No	No	No	No	No	No	No	Not Ap	Not Ap		No	No	No	No
North Country Trail - No Name	Proposed		UNK		6	Unknown	Unknown	Unknown	Natural Soil no imp	Yes	No	No	No	No	No	No	No	No	No	No	No	No	No	Not Ap	Not Ap		No	No	No	No
North Country Trail - No Name	Proposed		UNK		3	Unknown	Unknown	Unknown	Natural Soil no imp	Yes	No	No	No	No	No	No	No	No	No	No	No	No	No	Not Ap	Not Ap		No	No	No	No
North Country Trail - No Name	Proposed		UNK		6	Unknown	Unknown	Unknown	Natural Soil no imp	Yes	No	No	No	No	No	No	No	No	No	No	No	No	No	Not Ap	Not Ap		No	No	No	No
North Country Trail - No Name	Proposed		UNK		6	Unknown	Unknown	Unknown	Natural Soil no imp	Yes	No	No	No	No	No	No	No	No	No	No	No	No	No	Not Ap	Not Ap		No	No	No	No
North Country Trail - No Name	Proposed		UNK		8	Unknown	Unknown	Unknown	Natural Soil no imp	Yes	No	No	No	No	No	No	No	No	No	No	No	No	No	Not Ap	Not Ap		No	No	No	No
North Country Trail - No Name	Proposed		UNK		4	Unknown	Unknown	Unknown	Natural Soil no imp	Yes	No	No	No	No	No	No	No	No	No	No	No	No	No	Not Ap	Not Ap		No	No	No	No
North Country Trail - No Name	Proposed		UNK		3	Unknown	Unknown	Unknown	Natural Soil no imp	Yes	No	No	No	No	No	No	No	No	No	No	No	No	No	Not Ap	Not Ap		No	No	No	No
North Country Trail - No Name	Proposed		UNK		4	Unknown	Unknown	Unknown	Natural Soil no imp	Yes	No	No	No	No	No	No	No	No	No	No	No	No	No	Not Ap	Not Ap		No	No	No	No
North Country Trail - No Name	Proposed		UNK		7	Unknown	Unknown	Unknown	Natural Soil no imp	Yes	No	No	No	No	No	No	No	No	No	No	No	No	No	Not Ap	Not Ap		No	No	No	No
North Country Trail - Superior Hiking Trail	Existing				1	Unknown	Unknown	Unknown	Natural Soil no imp	Yes	No	No	No	No	No	No	No	No	No	No	No	No	No	Not Ap	Not Ap		No	No	No	No
North Country Trail - Superior Hiking Trail	Existing				1	Unknown	Unknown	Unknown	Natural Soil no imp	Yes	No	No	No	No	No	No	No	No	No	No	No	No	No	Not Ap	Not Ap		No	No	No	No
North Country Trail - Superior Hiking Trail	Existing				1	Unknown	Unknown	Unknown	Natural Soil no imp	Yes	No	No	No	No	No	No	No	No	No	No	No	No	No	Not Ap	Not Ap		No	No	No	No
North Country Trail - Superior Hiking Trail	Existing				1	Unknown	Unknown	Unknown	Natural Soil no imp	Yes	No	No	No	No	No	No	No	No	No	No	No	No	No	Not Ap	Not Ap		No	No	No	No
North Country Trail - Superior Hiking Trail	Existing				1	Unknown	Unknown	Unknown	Natural Soil no imp	Yes	No	No	No	No	No	No	No	No	No	No	No	No	No	Not Ap	Not Ap		No	No	No	No
North Country Trail - Superior Hiking Trail	Existing				1	Unknown	Unknown	Unknown	Natural Soil no imp	Yes	No	No	No	No	No	No	No	No	No	No	No	No	No	Not Ap	Not Ap		No	No	No	No
North Country Trail - Superior Hiking Trail	Existing				1	Unknown	Unknown	Unknown	Natural Soil no imp	Yes	No	No	No	No	No	No	No	No	No	No	No	No	No	Not Ap	Not Ap		No	No	No	No
North Country Trail - Superior Hiking Trail	Existing				1	Unknown	Unknown	Unknown	Natural Soil no imp	Yes	No	No	No	No	No	No	No	No	No	No	No	No	No	Not Ap	Not Ap		No	No	No	No
North Country Trail - Superior Hiking Trail	Existing				1	Unknown	Unknown	Unknown	Natural Soil no imp	Yes	No	No	No	No	No	No	No	No	No	No	No	No	No	Not Ap	Not Ap		No	No	No	No
North Country Trail - Superior Hiking Trail	Existing				2	Unknown	Unknown	Unknown	Natural Soil no imp	Yes	No	No	No	No	No	No	No	No	No	No	No	No	No	Not Ap	Not Ap		No	No	No	No
North Country Trail - Superior Hiking Trail	Existing				1	Unknown	Unknown	Unknown	Natural Soil no imp	Yes	No	No	No	No	No	No	No	No	No	No	No	No	No	Not Ap	Not Ap		No	No	No	No
North Country Trail - Superior Hiking Trail	Existing				1	Unknown	Unknown	Unknown	Natural Soil no imp	Yes	No	No	No	No	No	No	No	No	No	No	No	No	No	Not Ap	Not Ap		No	No	No	No
North Country Trail - Superior Hiking Trail	Existing				1	Unknown	Unknown	Unknown	Natural Soil no imp	Yes	No	No	No	No	No	No	No	No	No	No	No	No	No	Not Ap	Not Ap		No	No	No	No
North Country Trail - Superior Hiking Trail	Existing				1	Unknown	Unknown	Unknown	Natural Soil no imp	Yes	No	No	No	No	No	No	No	No	No	No	No	No	No	Not Ap	Not Ap		No	No	No	No
North Country Trail - Superior Hiking Trail	Existing				1	Unknown	Unknown	Unknown	Natural Soil no imp	Yes	No	No	No	No	No	No	No	No	No	No	No	No	No	Not Ap	Not Ap		No	No	No	No
North Country Trail - Superior Hiking Trail	Existing				1	Unknown	Unknown	Unknown	Natural Soil no imp	Yes	No	No	No	No	No	No	No	No	No	No	No	No	No	Not Ap	Not Ap		No	No	No	No
North Country Trail - Superior Hiking Trail	Existing				2	Unknown	Unknown	Unknown	Natural Soil no imp	Yes	No	No	No	No	No	No	No	No	No	No	No	No	No	Not Ap	Not Ap		No	No	No	No
North Country Trail - Superior Hiking Trail	Existing				2	Unknown	Unknown	Unknown	Natural Soil no imp	Yes	No	No	No	No	No	No	No	No	No	No	No	No	No	Not Ap	Not Ap		No	No	No	No
North Country Trail - Superior Hiking Trail	Proposed		UNK		7	Unknown	Unknown	Unknown	Natural Soil no imp	Yes	No	No	No	No	No	No	No	No	No	No	No	No	No	Not Ap	Not Ap		No	No	No	No
North Country Trail - Superior Hiking Trail	Proposed		UNK		5	Unknown	Unknown	Unknown	Natural Soil no imp	Yes	No	No	No	No	No	No	No	No	No	No	No	No	No	Not Ap	Not Ap		No	No	No	No
North Country Trail - Superior Hiking Trail	Proposed		UNK		2	Unknown	Unknown	Unknown	Natural Soil no imp	Yes	No	No	No	No	No	No	No	No	No	No	No	No	No	Not Ap	Not Ap		No	No	No	No
North Country Trail - Superior Hiking Trail	Proposed		UNK		2	Unknown	Unknown	Unknown	Natural Soil no imp	Yes	No	No	No	No	No	No	No	No	No	No	No	No	No	Not Ap	Not Ap		No	No	No	No
North Country Trail - Superior Hiking Trail-Spur	Existing				1	Unknown	Unknown	Unknown	Natural Soil no imp	Yes	No	No	No	No	No	No	No	No	No	No	No	No	No	Not Ap	Not Ap		No	No	No	No
North Country Trail - Superior Hiking Trail-Spur	Existing				1	Unknown	Unknown	Unknown	Natural Soil no imp	Yes	No	No	No	No	No	No	No	No	No	No	No	No	No	Not Ap	Not Ap		No	No	No	No
North Country Trail - Superior Hiking Trail-Spur	Existing				1	Unknown	Unknown	Unknown	Natural Soil no imp	Yes	No	No	No	No	No	No	No	No	No	No	No	No	No	Not Ap	Not Ap		No	No	No	No
NORTH DARK RIVER	Existing	Federal	FS - FOREST SERVICE	STANDARD/TERRA TRAIL	2	Unknown	Unknown	Unknown	Natural Soil no imp	Yes	No	No	No	No	No	No	No	No	No	No	No	No	No	Not Ap	Not Ap					
NORTH STAR RUN	Existing	Federal	FS - FOREST SERVICE	SNOW TRAIL	3	Unknown	Unknown	Unknown	Natural Soil no imp	Yes	No	No	No	No	No	No	Yes	No	No	No	No	No	No	Not Ap	Not Ap					
NORTHARM-TWIN	Existing	Federal	FS - FOREST SERVICE	STANDARD/TERRA TRAIL	1	Unknown	Unknown	Unknown	Natural Soil no imp	Yes	No	No	No	No	No	No	No	No	No	No	No	No	No	Not Ap	Not Ap					
NORWAY	Existing	Federal	FS - FOREST SERVICE	STANDARD/TERRA TRAIL	7	Unknown	Unknown	Unknown	Natural Soil no imp	Yes	No	No	No	No	No	No	No	No	No	No	No	No	No	Not Ap	Not Ap					

trail_ name	status	owner_ type	owner	maint_ by	lmiles	fee	permit	activfee	surf_ type	use_ hike	use_ hwt	use_ bike	use_ mntbk	use_ inlnsk	use_ horse	use_ xski	use_ skski	use_ skijrg	use_ snomo	use_ atv1	use_ atv2	use_ ohm	use_ orv	use_ mvtcft	use_ nvtcft	adjoinstrl:	parking:	toilet:	visitorcen:	equiprntl:
NORWAY	Existing	Federal	FS - FOREST SERVICE	STANDARD/TERRA TRAIL	1	Unknown	Unknown	Unknown	Natural Soil no imp	Yes	No	No	No	No	No	No	No	No	No	No	No	No	No	Not Ap	Not Ap					
OLE'S LOOP	Existing	Federal	FS - FOREST SERVICE	SNOW TRAIL	4	Unknown	Unknown	Unknown	Natural Soil no imp	Yes	No	No	No	No	No	No	Yes	No	No	No	No	No	No	Not Ap	Not Ap					
OTTO HARRIS LAKE	Existing	Federal	FS - FOREST SERVICE	STANDARD/TERRA TRAIL	8	Unknown	Unknown	Unknown	Natural Soil no imp	Yes	No	No	No	No	No	No	No	No	No	No	No	No	No	Not Ap	Not Ap					
PFEIFFER LAKE	Existing	Federal	FS - FOREST SERVICE	STANDARD/TERRA TRAIL	3	Unknown	Unknown	Unknown	Natural Soil no imp	Yes	No	No	No	No	No	No	No	No	No	No	No	No	No	Not Ap	Not Ap					
SIOUX HUSTLER	Existing	Federal	FS - FOREST SERVICE	STANDARD/TERRA TRAIL	26	Unknown	Unknown	Unknown	Natural Soil no imp	Yes	No	No	No	No	No	No	No	No	No	No	No	No	No	Not Ap	Not Ap					
SLIM LAKE LOOP	Existing	Federal	FS - FOREST SERVICE	SNOW TRAIL	6	Unknown	Unknown	Unknown	Natural Soil no imp	Yes	No	No	No	No	No	No	Yes	No	No	No	No	No	No	Not Ap	Not Ap					
SLIM-LITTLE LOON	Existing	Federal	FS - FOREST SERVICE	STANDARD/TERRA TRAIL	1	Unknown	Unknown	Unknown	Natural Soil no imp	Yes	No	No	No	No	No	No	No	No	No	No	No	No	No	Not Ap	Not Ap					
SOUTH DARK RIVER	Existing	Federal	FS - FOREST SERVICE	STANDARD/TERRA TRAIL	3	Unknown	Unknown	Unknown	Natural Soil no imp	Yes	No	No	No	No	No	No	No	No	No	No	No	No	No	Not Ap	Not Ap					
ST. LOUIS RIVER HW SECTION A	Existing	Federal	FS - FOREST SERVICE	STANDARD/TERRA TRAIL	1	Unknown	Unknown	Unknown	Natural Soil no imp	Yes	No	No	No	No	No	No	No	No	No	No	No	No	No	Not Ap	Not Ap					
ST. LOUIS RIVER HW SECTION B	Existing	Federal	FS - FOREST SERVICE	STANDARD/TERRA TRAIL	1	Unknown	Unknown	Unknown	Natural Soil no imp	Yes	No	No	No	No	No	No	No	No	No	No	No	No	No	Not Ap	Not Ap					
ST. LOUIS RIVER HW SECTION C	Existing	Federal	FS - FOREST SERVICE	STANDARD/TERRA TRAIL	1	Unknown	Unknown	Unknown	Natural Soil no imp	Yes	No	No	No	No	No	No	No	No	No	No	No	No	No	Not Ap	Not Ap					
STONE/BIG LAKE	Existing	Federal	FS - FOREST SERVICE	STANDARD/TERRA TRAIL	2	Unknown	Unknown	Unknown	Natural Soil no imp	Yes	No	No	No	No	No	No	No	No	No	No	No	No	No	Not Ap	Not Ap					
STUART LAKE	Existing	Federal	FS - FOREST SERVICE	STANDARD/TERRA TRAIL	9	Unknown	Unknown	Unknown	Natural Soil no imp	Yes	No	No	No	No	No	No	No	No	No	No	No	No	No	Not Ap	Not Ap					
STUART RIVER-BALDPATE	Existing	Federal	FS - FOREST SERVICE	STANDARD/TERRA TRAIL	4	Unknown	Unknown	Unknown	Natural Soil no imp	Yes	No	No	No	No	No	No	Yes	No	No	No	No	No	No	Not Ap	Not Ap					
STURGEON RIVER	Existing	Federal	FS - FOREST SERVICE	STANDARD/TERRA TRAIL	23	Unknown	Unknown	Unknown	Natural Soil no imp	Yes	No	No	No	No	No	No	Yes	No	No	No	No	No	No	Not Ap	Not Ap					
TABLE ROCK FALLS	Existing	Federal	FS - FOREST SERVICE	STANDARD/TERRA TRAIL	1	Unknown	Unknown	Unknown	Natural Soil no imp	Yes	No	No	No	No	No	No	No	No	No	No	No	No	No	Not Ap	Not Ap					
THE GORGE	Existing	Federal	FS - FOREST SERVICE	STANDARD/TERRA TRAIL	1	Unknown	Unknown	Unknown	Natural Soil no imp	Yes	No	No	No	No	No	No	No	No	No	No	No	No	No	Not Ap	Not Ap					
THOR'S RUN	Existing	Federal	FS - FOREST SERVICE	SNOW TRAIL	1	Unknown	Unknown	Unknown	Natural Soil no imp	Yes	No	No	No	No	No	No	Yes	No	No	No	No	No	No	Not Ap	Not Ap					
TROLL'S WAY	Existing	Federal	FS - FOREST SERVICE	SNOW TRAIL	2	Unknown	Unknown	Unknown	Natural Soil no imp	Yes	No	No	No	No	No	No	Yes	No	No	No	No	No	No	Not Ap	Not Ap					
TROUT-ORINIACK	Existing	Federal	FS - FOREST SERVICE	STANDARD/TERRA TRAIL	1	Unknown	Unknown	Unknown	Natural Soil no imp	Yes	No	No	No	No	No	No	No	No	No	No	No	No	No	Not Ap	Not Ap					
VIRGINIA SPUR	Existing	Federal	FS - FOREST SERVICE	SNOW TRAIL	2	Unknown	Unknown	Unknown	Natural Soil no imp	Yes	No	No	No	No	No	No	No	No	No	No	No	No	No	Not Ap	Not Ap					
WHITEFACE	Existing	Federal	FS - FOREST SERVICE	STANDARD/TERRA TRAIL	3	Unknown	Unknown	Unknown	Natural Soil no imp	Yes	No	No	No	No	No	No	No	No	No	No	No	No	No	Not Ap	Not Ap					
State Trails																														
Angell Pool Trail	Existing	State	DNR	Canosia WMA	1	Unknown		Unknown	Natural Soil no imp	No	Yes		No	No	No	No	No	No	No	No	No	No	No	No	No		No	No	No	No
Apple Trail	Existing	State	DNR	Canosia WMA	1	Unknown		Unknown	Natural Soil no imp	No	Yes		No	No	No	No	No	No	No	No	No	No	No	No	No		No	No	No	No
Arrowhead State Trail	Existing	State	MNDNR	MNDNR	102	Unknown		Unknown	Unknown	Yes	No	No	Yes	No	Yes	No	No	No	No	No	No	No	No	No	No		No	No	No	No
Bear Head Lake State Park Trails	Existing	State	Bear Head Lake State Park	Bear Head Lake State Park	1	Unknown	Yes	Unknown	Natural Soil no imp	Yes	No	No	No	No	No	Yes	No	No	No	No	No	No	No	No	No		No	No	No	No
Bear Head Lake State Park Trails	Existing	State	Bear Head Lake State Park	Bear Head Lake State Park	1	Unknown	Yes	Unknown	Natural Soil no imp	Yes	No	No	No	No	No	Yes	No	No	No	No	No	No	No	No	No		No	No	No	No
Bearscratch	Existing	State	DNR & USFS & St. Louis Cou	Kabetogama State Forest	1	Unknown		Unknown	Natural Soil no imp	No	Yes		No	No	No	No	No	No	No	No	No	No	No	No	No		No	No	No	No
Bearscratch	Existing	State	DNR & USFS & St. Louis Cou	Kabetogama State Forest	1	Unknown		Unknown	Natural Soil no imp	No	Yes		No	No	No	No	No	No	No	No	No	No	No	No	No		No	No	No	No
Bearscratch	Existing	State	DNR & USFS & St. Louis Cou	Kabetogama State Forest	1	Unknown		Unknown	Natural Soil no imp	No	Yes		No	No	No	No	No	No	No	No	No	No	No	No	No		No	No	No	No
Bearscratch	Existing	State	DNR & USFS & St. Louis Cou	Kabetogama State Forest	1	Unknown		Unknown	Natural Soil no imp	No	Yes		No	No	No	No	No	No	No	No	No	No	No	No	No		No	No	No	No
Becky Lake Trail	Existing	State	Bear Head Lake State Park	Bear Head Lake State Park	1	Unknown	Yes	Unknown	Natural Soil no imp	Yes	No	No	No	No	No	Yes	No	No	No	No	No	No	No	No	No		No	No	No	No
Bedrock Point Trail	Existing	State	DNR	Canosia WMA	1	Unknown		Unknown	Natural Soil no imp	No	Yes		No	No	No	No	No	No	No	No	No	No	No	No	No		No	No	No	No
Big Boulder Trail	Existing	State	DNR	Canosia WMA	1	Unknown		Unknown	Natural Soil no imp	No	Yes		No	No	No	No	No	No	No	No	No	No	No	No	No		No	No	No	No
Big Hole Trail	Existing	State	McCarthy Beach State Park	McCarthy Beach State Park	1	Unknown	Yes	Unknown	Natural Soil no imp	Yes	No	No	Yes	No	Yes	Yes	No	No	No	No	No	No	No	No	No		No	No	No	No
Big Hole Trail	Existing	State	McCarthy Beach State Park	McCarthy Beach State Park	1	Unknown	Yes	Unknown	Natural Soil no imp	Yes	No	No	Yes	No	Yes	Yes	No	No	No	No	No	No	No	No	No		No	No	No	No
Black Bay Trails	Existing	State	DNR & St. Louis County		2	Unknown		Unknown	Natural Soil no imp	No	Yes		No	No	No	No	No	No	No	No	No	No	No	No	No		No	No	No	No
Blueberry Lake Trail	Existing	State	Bear Head Lake State Park	Bear Head Lake State Park	1	Unknown	Yes	Unknown	Natural Soil no imp	Yes	No	No	No	No	No	No	No	No	No	No	No	No	No	No	No		No	No	No	No
Brushland Edge Trail	Existing	State	DNR	Floodwood WMA	1	Unknown		Unknown	Natural Soil no imp	No	Yes		No	No	No	No	No	No	No	No	No	No	No	No	No		No	No	No	No
Burnt Ridge Trail	Existing	State	DNR	Canosia WMA	1	Unknown		Unknown	Natural Soil no imp	No	Yes		No	No	No	No	No	No	No	No	No	No	No	No	No		No	No	No	No
Celina	Existing	State	DNR		1	Unknown		Unknown	Natural Soil no imp	No	Yes		No	No	No	No	No	No	No	No	No	No	No	No	No		No	No	No	No
Cloquet River	Existing	State	MNDNR	MNDNR	78	Unknown		Unknown	Water	No	No	No	No	No	No	No	No	No	No	No	No	No	No	No	Yes		No	No	No	No
CR501	Existing	State	McCarthy Beach State Park	McCarthy Beach State Park	1	Unknown	Yes	Unknown	Crushed fines	Unkno	No	No	Yes	No	No	No	No	No	Yes	No	No	No	No	No	No		No	No	No	No
Crane Lake HWT	Existing	State	DNR	Kabetogama State Forest	3	Unknown		Unknown	Natural Soil no imp	No	Yes		No	No	No	No	No	No	No	No	No	No	No	No	No		No	No	No	No
East Bear River	Existing	State	DNR		2	Unknown		Unknown	Natural Soil no imp	No	Yes		No	No	No	No	No	No	No	No	No	No	No	No	No		No	No	No	No
East Pool Loops	Existing	State	DNR	Canosia WMA	1	Unknown		Unknown	Natural Soil no imp	No	Yes		No	No	No	No	No	No	No	No	No	No	No	No	No		No	No	No	No
East Pool Trail	Existing	State	DNR	Canosia WMA	1	Unknown		Unknown	Natural Soil no imp	No	Yes		No	No	No	No	No	No	No	No	No	No	No	No	No		No	No	No	No
Echo Trail	Existing	State	DNR & USFS & St. Louis Cou	Kabetogama State Forest	9	Unknown		Unknown	Natural Soil no imp	No	Yes		No	No	No	No	No	No	No	No	No	No	No	No	No		No	No	No	No
Elelphant Lake	Existing	State	DNR & USFS & St. Louis Cou	Kabetogama State Forest	3	Unknown		Unknown	Natural Soil no imp	No	Yes		No	No	No	No	No	No	No	No	No	No	No	No	No		No	No	No	No
Elelphant Lake	Existing	State	DNR & USFS & St. Louis Cou	Kabetogama State Forest	1	Unknown		Unknown	Natural Soil no imp	No	Yes		No	No	No	No	No	No	No	No	No	No	No	No	No		No	No	No	No
Elelphant Lake	Existing	State	DNR & USFS & St. Louis Cou	Kabetogama State Forest	1	Unknown		Unknown	Natural Soil no imp	No	Yes		No	No	No	No	No	No	No	No	No	No	No	No	No		No	No	No	No
Elelphant Lake	Existing	State	DNR & USFS & St. Louis Cou	Kabetogama State Forest	1	Unknown		Unknown	Natural Soil no imp	No	Yes		No	No	No	No	No	No	No	No	No	No	No	No	No		No	No	No	No
Elelphant Lake	Existing	State	DNR & USFS & St. Louis Cou	Kabetogama State Forest	1	Unknown		Unknown	Natural Soil no imp	No	Yes		No	No	No	No	No	No	No	No	No	No	No	No	No		No	No	No	No
Gheen Hill	Existing	State	DNR	Kabetogama State Forest	7	Unknown		Unknown	Natural Soil no imp	No	Yes		No	No	No	No	No	No	No	No	No	No	No	No	No		No	No	No	No
Hermantown Extension	Planned	State	MNDNR	MNDNR	13	Unknown		Unknown	Unknown	No	No	No	No	No	No	No	No	No	No	No	No	No	No	No	No		No	No	No	No
Hwy 115	Existing	State	DNR		2	Unknown		Unknown	Natural Soil no imp	No	Yes		No	No	No	No	No	No	No	No	No	No	No	No	No		No	No	No	No
Kreminski Trail	Existing	State	DNR	Canosia WMA	2	Unknown		Unknown	Natural Soil no imp	No	Yes		No	No	No	No	No	No	No	No	No	No	No	No	No		No	No	No	No
Little Fork River	Existing	State	MNDNR	MNDNR	54	Unknown		Unknown	Water	No	No	No	No	No	No	No	No	No	No	No	No	No	No	No	Yes		No	No	No	No
Lone Pine Loops	Existing	State	DNR	Canosia WMA	2	Unknown		Unknown	Natural Soil no imp	No	Yes		No	No	No	No	No	No	No	No	No	No	No	No	No		No	No	No	No
Lone Pine Trail	Existing	State	DNR	Canosia WMA	1	Unknown		Unknown	Natural Soil no imp	No	Yes		No	No	No	No	No	No	No	No	No	No	No	No	No		No	No	No	No
McCarthy Beach State Park Trails	Existing	State	McCarthy Beach State Park	McCarthy Beach State Park	1	Unknown	Yes	Unknown	Natural Soil no imp	Yes	No	No	Yes	No	Yes	No	No	No	Yes	No	No	No	No	No	No		No	No	No	No
McCarthy Beach State Park Trails	Existing	State	McCarthy Beach State Park	McCarthy Beach State Park	1	Unknown	Yes	Unknown	Natural Soil no imp	Yes	No	No	Yes	No	No	Yes	No	No	No	No	No	No	No	No	No		No	No	No	No
McCarthy Beach State Park Trails	Existing	State	McCarthy Beach State Park	McCarthy Beach State Park	1	Unknown	Yes	Unknown	Natural Soil no imp	Yes	No	No	Yes	No	Yes	No	No	No	Yes	No	No	No	No	No	No		No	No	No	No
McCarthy Beach State Park Trails	Existing	State	McCarthy Beach State Park	McCarthy Beach State Park	2	Unknown	Yes	Unknown	Natural Soil no imp	Yes	No	No	Yes	No	Yes	No	No	No	Yes	No	No	No	No	No	No		No	No	No	No
McCarthy Beach State Park Trails	Existing	State	McCarthy Beach State Park	McCarthy Beach State Park	1	Unknown	Yes	Unknown	Natural Soil no imp	Yes	No	No	Yes	No	Yes	No	No	No	Yes	Yes	No	No	No	No	No		No	No	No	No
McCarthy Beach State Park Trails	Existing	State	McCarthy Beach State Park	McCarthy Beach State Park	1	Unknown	Yes	Unknown	Natural Soil no imp	Yes	No	No	Yes	No	Yes	No	No	No	Yes	No	No	No	No	No	No		No	No	No	No
McNiven County 25	Existing	Federal	USFS & DNR		8	Unknown		Unknown	Natural Soil no imp	No	Yes		No	No	No	No	No	No	No	No	No	No	No	No	No		No	No	No	No
Mooseline	Existing	State	DNR		5	Unknown		Unknown	Natural Soil no imp	No	Yes		No	No	No	No	No	No	No	No	No	No	No	No	No		No	No	No	No

trail_ name	status	owner_ type	owner	maint_ by	lmiles	fee	permit	activfee	surf_ type	use_ hike	use_ hwt	use_ bike	use_ mntbk	use_ inlnsk	use_ horse	use_ xski	use_ skski	use_ skijrg	use_ snomo	use_ atv1	use_ atv2	use_ ohm	use_ orv	use_ mvtcft	use_ nvtcft	adjoinstrl:	parking:	toilet:	visitorcen:	equiprntl:
Mud Hole	Existing	State	DNR	Mud Hole Ruffed Grouse M	3	Unknown		Unknown	Natural Soil no imp	No	Yes		No	No	No	No	No	No	No	No	No	No	No	No	No		No	No	No	No
Muskeg Trail	Existing	State	DNR	Canosia WMA	2	Unknown		Unknown	Natural Soil no imp	No	Yes		No	No	No	No	No	No	No	No	No	No	No	No	No		No	No	No	No
Nelson Creek	Existing	State	DNR	Nelson Creek RGMA	1	Unknown		Unknown	Natural Soil no imp	No	Yes		No	No	No	No	No	No	No	No	No	No	No	No	No		No	No	No	No
Norberg Lake Trail	Existing	State	Bear Head Lake State Park	Bear Head Lake State Park	1	Unknown	Yes	Unknown	Natural Soil no imp	Yes	No	No	No	No	No	Yes	No	No	No	No	No	No	No	No	No		No	No	No	No
North Shore State Trail	Existing	State	MNDNR	MNDNR	27	Unknown		Unknown	Natural Soil no imp	Yes	No	No	No	No	Yes	Yes	No	No	Yes	No	No	No	No	No	No		No	No	No	No
Overlook Loops	Existing	State	DNR	Canosia WMA	1	Unknown		Unknown	Natural Soil no imp	No	Yes		No	No	No	No	No	No	No	No	No	No	No	No	No		No	No	No	No
Owens	Existing	State	DNR	Owens WMA	1	Unknown		Unknown	Natural Soil no imp	No	Yes		No	No	No	No	No	No	No	No	No	No	No	No	No		No	No	No	No
Paradise Lake	Existing	State	DNR	Paradise Lake RGMA	2	Unknown		Unknown	Natural Soil no imp	No	Yes		No	No	No	No	No	No	No	No	No	No	No	No	No		No	No	No	No
Pelican Lake	Existing	State	MNDNR	Kabetogama State Forest	2	Unknown		Unknown	Natural Soil no imp	No	Yes		No	No	No	No	No	No	No	No	No	No	No	No	No		No	No	No	No
Pelican River North	Existing	State	DNR	Kabetogama State Forest	2	Unknown		Unknown	Natural Soil no imp	No	Yes		No	No	No	No	No	No	No	No	No	No	No	No	No		No	No	No	No
Pickerel Lake Trail	Existing	State	McCarthy Beach State Park	McCarthy Beach State Park	1	Unknown	Yes	Unknown	Natural Soil no imp	Yes	No	No	Yes	No	No	Yes	No	No	No	No	No	No	No	No	No		No	No	No	No
Red Top Trail	Existing	State	McCarthy Beach State Park	McCarthy Beach State Park	1	Unknown	Yes	Unknown	Natural Soil no imp	Yes	No	No	Yes	No	Yes	Yes	No	No	No	No	No	No	No	No	No		No	No	No	No
Red Top Trail	Existing	State	McCarthy Beach State Park	McCarthy Beach State Park	1	Unknown	Yes	Unknown	Natural Soil no imp	Yes	No	No	Yes	No	Yes	Yes	No	No	No	No	No	No	No	No	No		No	No	No	No
Red Top Trail	Existing	State	McCarthy Beach State Park	McCarthy Beach State Park	1	Unknown	Yes	Unknown	Natural Soil no imp	Yes	No	No	Yes	No	Yes	Yes	No	No	No	No	No	No	No	No	No		No	No	No	No
River Jct Trail	Existing	State	DNR	St. Louis River Ruffed Grous	2	Unknown		Unknown	Natural Soil no imp	No	Yes		No	No	No	No	No	No	No	No	No	No	No	No	No		No	No	No	No
Sand Creek	Existing	State	DNR		3	Unknown		Unknown	Natural Soil no imp	No	Yes		No	No	No	No	No	No	No	No	No	No	No	No	No		No	No	No	No
Sax WMA	Existing	State	DNR	Sax WMA	3	Unknown		Unknown	Natural Soil no imp	No	Yes		No	No	No	No	No	No	No	No	No	No	No	No	No		No	No	No	No
Shannon River	Existing	State	DNR	Shannon River Ruffed Grous	3	Unknown		Unknown	Natural Soil no imp	No	Yes		No	No	No	No	No	No	No	No	No	No	No	No	No		No	No	No	No
Soudan Underground Mine State Park Trails	Existing	State	Soudan Underground Mine	Soudan Underground Mine	1	Unknown	Yes	Unknown	Natural Soil no imp	Yes	No	No	No	No	No	No	No	No	Yes	No	No	No	No	No	No		No	No	No	No
St. Louis River	Existing	State	MNDNR	MNDNR	169	Unknown		Unknown	Water	No	No	No	No	No	No	No	No	No	No	No	No	No	No	No	Yes		No	No	No	No
Superior Vista	Planned	State	MDNR	MNDNR	20	Unknown		Unknown	Unknown	No	No	No	No	No	No	No	No	No	No	No	No	No	No	No	No		No	No	No	No
Taconite State Trail	Existing	State	MNDNR	MNDNR	85	Unknown		Unknown	Unknown	Yes	No	No	Yes	No	Yes	No	No	No	No	No	No	No	No	No	No		No	No	No	No
Vermilion River	Existing	State	NMDNR	NMDNR	49	Unknown		Unknown	Water	No	No	No	No	No	No	No	No	No	No	No	No	No	No	No	Yes		No	No	No	No
West Bear River	Existing	State	DNR		2	Unknown		Unknown	Natural Soil no imp	No	Yes		No	No	No	No	No	No	No	No	No	No	No	No	No		No	No	No	No
White Corner	Existing	State	DNR		4	Unknown		Unknown	Natural Soil no imp	No	Yes		No	No	No	No	No	No	No	No	No	No	No	No	No		No	No	No	No
Whiteface River Loops	Existing	State	DNR	Gordon Gullion Grouse Man	2	Unknown		Unknown	Natural Soil no imp	No	Yes		No	No	No	No	No	No	No	No	No	No	No	No	No		No	No	No	No
Willard Munger State Trail	Existing	State	MNDNR	MNDNR	8	Unknown		Unknown	Natural Soil no imp	Yes	No	Yes	Yes	Yes	Yes	No	No	No	Yes	No	No	No	No	No	No		No	No	No	No
Willow East	Existing	State	DNR		2	Unknown		Unknown	Natural Soil no imp	No	Yes		No	No	No	No	No	No	No	No	No	No	No	No	No		No	No	No	No
Willow West	Existing	State	DNR		3	Unknown		Unknown	Natural Soil no imp	No	Yes		No	No	No	No	No	No	No	No	No	No	No	No	No		No	No	No	No
Zim WMA	Existing	State	DNR	Zim WMA	4	Unknown		Unknown	Natural Soil no imp	No	Yes		No	No	No	No	No	No	No	No	No	No	No	No	No		No	No	No	No
Regionally Significant Trails																														
Lakewalk East	Existing	City	City of Duluth	City	3	No	Unknown	Unknown	Asphalt	Yes	No	Yes	No	Yes	No	No	No	No	No	No	No	No	No	No	No		Yes	Yes	No	No
Long Year Lake Walking Trail	Existing	City	Chisholm	Chisholm	3	No	Unknown	Unknown	Asphalt	Yes	No	No	No	No	No	No	No	No	No	No	No	No	No	No	No		Yes	No	No	No
Mesabi Trail	Existing				73																									
Mesabi Trail	Planned				32																									
Local Trails																														
Carey Lake Cross Country SKI Trail System	Existing	City	Hibbing	City of Hibbing	11	Yes	Yes	Yes	Natural Soil no imp	No	No	No	No	No	No	Yes	Yes	No	No	No	No	No	No	No	No		Yes	No	No	No
Chester Park	Existing	City	City of Duluth	City	4	No	Unknown	Unknown	Natural Soil no imp	Yes	No	Unkno	Unkno	Unkno	Unkno	Yes	Unkno	Unkno	Unkno	No	No	No	No	No	No	Private	Yes	Yes	No	No
Congdon Park	Existing	City	City of Duluth	City	2	No	Unknown	Unknown	Woodchips	Yes	No	Unkno	Unkno	Unkno	Unkno	Unkno	Unkno	Unkno	Unkno	No	No	No	No	No	No		Unkno	Unkno	No	No
Cross City Trail	Planned	City	City of Duluth	State	7	No	Unknown	Unknown	Asphalt	Yes	No	Yes	Yes	Yes	Unkno	Unkno	Unkno	Unkno	Unkno	No	No	No	No	No	No	City	Yes	Unkno	No	No
Hartley	Existing	City	City of Duluth	City	14	No	Unknown	Unknown	Natural Soil no imp	Yes	No	Yes	Yes	Unkno	Unkno	Unkno	Unkno	Unkno	Unkno	No	No	No	No	No	No	Private	Yes	Yes	Yes	No
Keene Creek Trail	Existing	City	City of Duluth	City	1	No	Unknown	Unknown	Asphalt	Yes	No	Yes	Unkno	Yes	Unkno	Unkno	Unkno	Unkno	Unkno	No	No	No	No	No	No		Yes	Unkno	No	No
Kingsbury Cr	Existing	City	City of Duluth	City	1	No	Unknown	Unknown	Natural Soil no imp	Yes	No	Unkno	Unkno	Unkno	Unkno	Unkno	Unkno	Unkno	Unkno	No	No	No	No	No	No		Yes	Unkno	No	No
Lakewalk	Existing	City	City of Duluth	City	3	No	Unknown	Unknown	Asphalt	Yes	No	Yes	Unkno	Yes	Unkno	Unkno	Unkno	Unkno	Unkno	No	No	No	No	No	No	Private	Yes	Yes	No	No
Lester/Amity	Existing	City	City of Duluth	City	17	No	Unknown	Unknown	Snow	No	No	Unkno	Unkno	Unkno	Unkno	Unkno	Unkno	Unkno	Yes	No	No	No	No	No	No		Unkno	Unkno	No	No
Lincoln Park	Existing	City	City of Duluth	City	1	No	Unknown	Unknown	Natural Soil no imp	Yes	No	Yes	Yes	Unkno	Unkno	Unkno	Unkno	Unkno	Unkno	No	No	No	No	No	No	Private	Yes	Yes	No	No
Magney	Existing	City	City of Duluth	City	8	No	Yes	Unknown	Snow	Yes	No	Unkno	Yes	Unkno	Unkno	Yes	Unkno	Unkno	Unkno	No	No	No	No	No	No	Private	Yes	Unkno	No	No
Maple Hill Park	Existing	City	Hibbing	City of Hibbing	4	No	No	Unknown	Natural Soil no imp	Yes	No	No	Yes	No	No	Yes	Yes	No	No	No	No	No	No	No	No		Yes	No	No	No
Mission Creek	Existing	City	City of Duluth	City	5	No	Unknown	Unknown	Natural Soil no imp	Yes	No	Unkno	Yes	Unkno	Yes	Unkno	Unkno	Unkno	Unkno	No	No	No	No	No	No	Private	Yes	Unkno	No	No
Park Point	Existing	City	City of Duluth	City	2	No	Unknown	Unknown	Natural Soil no imp	Yes	No	Unkno	Unkno	Unkno	Unkno	Unkno	Unkno	Unkno	Unkno	No	No	No	No	No	No		Yes	Unkno	No	No
Piedmont XC Ski	Existing	City	City of Duluth	City	3	No	Yes	Unknown	Snow	Yes	No	Unkno	Unkno	Unkno	Unkno	Yes	Unkno	Unkno	Unkno	No	No	No	No	No	No		Yes	Unkno	No	No
Spirit Mtn	Existing	Spirit Mtn	City of Duluth	Spirit Mtn	12	Yes	Unknown	Unknown	Snow	Yes	No	Unkno	Unkno	Unkno	Unkno	Yes	Yes	Unkno	Unkno	No	No	No	No	No	No	City	Yes	Unkno	No	No
Superior Hiking Trail Association	Existing	Private	City of Duluth	Superior Hiking Trail Associ	38	No	Unknown	Unknown	Natural Soil no imp	Yes	No	No	No	No	No	No	No	No	No	No	No	No	No	No	No	Multip	Unkno	Unkno	No	No
Western Waterfront	Existing	City	City of Duluth	City	4	No	Unknown	Unknown	Asphalt	Yes	No	Yes	Yes	Unkno	Unkno	Unkno	Unkno	Unkno	Unkno	No	No	No	No	No	No	State	Unkno	Unkno	No	No
Willard Munger	Existing	State	City of Duluth	State	8	No	Unknown	Unknown	Asphalt	Yes	No	Yes	Yes	Yes	Unkno	Unkno	Unkno	Unkno	Yes	No	No	No	No	No	No	City	Yes	Unkno	No	No

Minnesota's Network of Parks & Trails: Inventory

Stearns County Region January 15, 2011

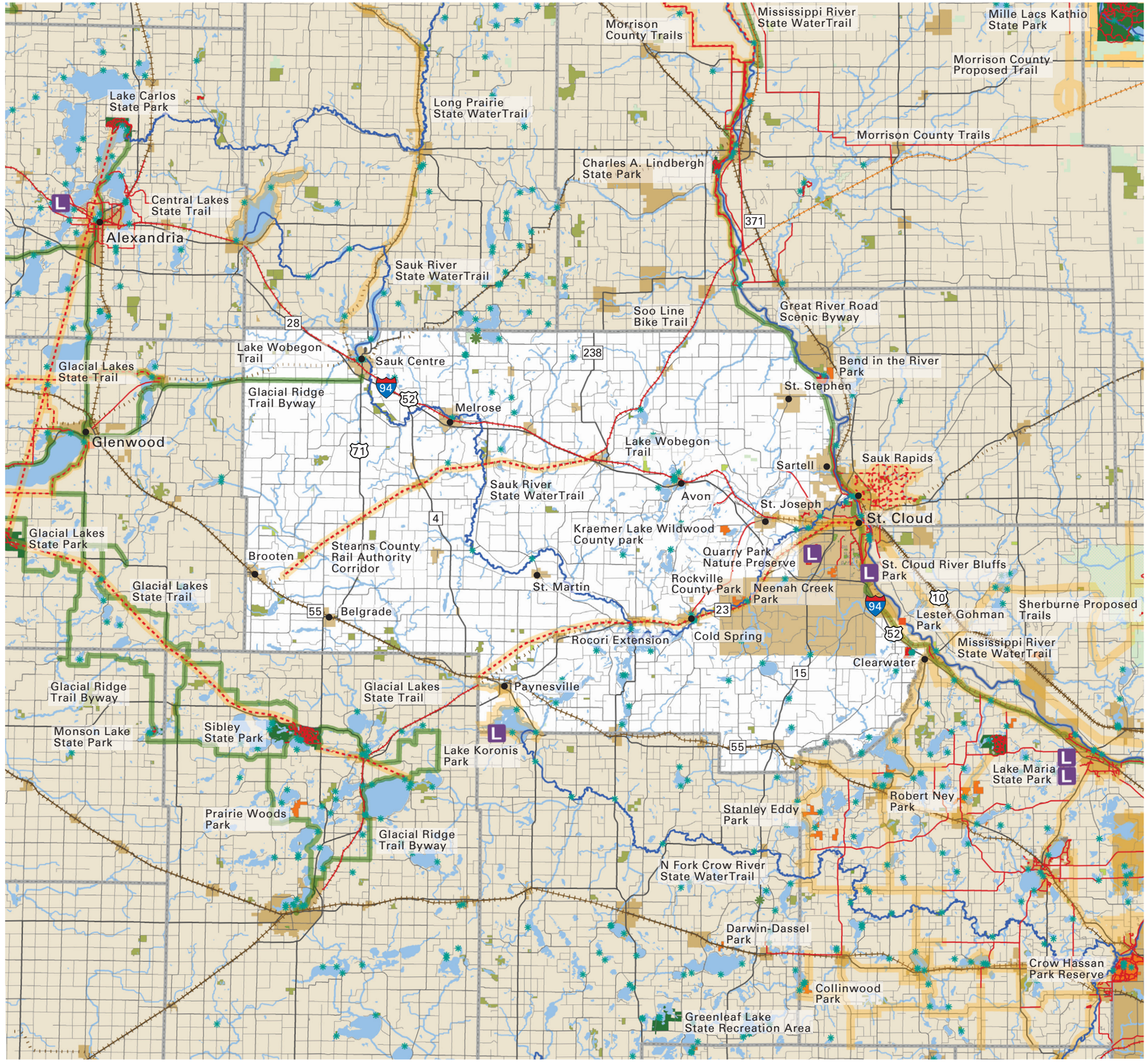

CENTER FOR CHANGING LANDSCAPES

COLLEGE OF DESIGN
Department of Forest Resources
College of Food, Agricultural and Natural Resource Sciences
UNIVERSITY OF MINNESOTA

Project Contact Information
Mary Vogel, Co-Director
e: vogel001@umn.edu
p: 612-626-7417

map feedback: ccl@umn.edu

Stearns County

- Federal Forest
- Federal Park
- State Park, Rec Area, Wayside
- State Forest
- DNR WMA
- DNR SNA
- Tribal Land
- Regionally Significant Park
- Planned / Proposed Regionally Significant Park
- Local Park
- Planned / Proposed Local Park
- Legacy Funding 2009 & 2010
- Municipality
- Water
- Public Water Access
- Active Railroad
- Abandoned Railroad
- Scenic Byways
- OHV Trail
- Trail
- Planned Trail
- Proposed Trail
- State Water Trail

0 1 2 4 6 10 miles N

Planned: A park or trail has been adopted by an official unit. The boundaries and/or alignment may not be identified. Example: a legislatively authorized trail. **Proposed:** A park or trail has been discussed by a group or groups, but has no official status.

Stearns

MNPaT Database - Lands (draft 1.15.2011)

park_ name	park_ type	owner_ type	owner	maint_ by	Acres	status	fee	permit	activfee	adjoinstrl	trls	trls_ paved	cmp_ drvin	cmp_ bp	cmp_ walkin	cmp_ bikein	cmp_ watacc	cmp_ cartin	cmp_ horse	cmp_ elec	cmp_ puthru	cmp_ season	cmp_ ada	cmp_ rv	cmp_ grp	cmp_ cbns	cmp_ cbn	picnic	picshltop	picshelter	swim	fishshore	fishpier	wataccin	wataccin	playgrnd	parking	toilet	visitorcen	equipmtl
State Lands																																								
A Shau Valley WMA	WMA	State	MNDNR	MNDNR	117	Existing	No	No	Not		No	No	No	No	No	No	No	No	No	No	No	No	No	No	No	No	No	No	No	No				No	No		No	No	No	No
Alice Hamm WMA	WMA	State	MNDNR	MNDNR	121	Existing	No	No	Not		No	No	No	No	No	No	No	No	No	No	No	No	No	No	No	No	No	No	No	No				No	No		No	No	No	No
Avon Hills Forest SNA	SNA	State	MNDNR	MNDNR	268	Existing	No	No	Not		No	No	No	No	No	No	No	No	No	No	No	No	No	No	No	No	No	No	No	No				No	No		No	No	No	No
Birch Lakes	Forest	State	MNDNR	MNDNR	630	Existing					Yes	No	No	Yes	Yes	No	No	No	No	No	No	No	No	No	Yes	No	No	Yes	No	No	No	No	No	Yes	No	No	No	No	Yes	Yes
Christopher Kurilla WMA	WMA	State	MNDNR	MNDNR	239	Existing	No	No	Not		No	No	No	No	No	No	No	No	No	No	No	No	No	No	No	No	No	No	No	No				No	No		No	No	No	No
Cold Spring Heron Colony SNA	SNA	State	MNDNR	MNDNR	61	Existing	No	No	Not		No	No	No	No	No	No	No	No	No	No	No	No	No	No	No	No	No	No	No	No				No	No		No	No	No	No
Crow River WMA	WMA	State	MNDNR	MNDNR	155	Existing	No	No	Not		No	No	No	No	No	No	No	No	No	No	No	No	No	No	No	No	No	No	No	No				No	No		No	No	No	No
Daniel Shay WMA	WMA	State	MNDNR	MNDNR	211	Existing	No	No	Not		No	No	No	No	No	No	No	No	No	No	No	No	No	No	No	No	No	No	No	No				No	No		No	No	No	No
Discovery WMA	WMA	State	MNDNR	MNDNR	127	Existing	No	No	Not		No	No	No	No	No	No	No	No	No	No	No	No	No	No	No	No	No	No	No	No				No	No		No	No	No	No
Dustoff WMA	WMA	State	MNDNR	MNDNR	37	Existing	No	No	Not		No	No	No	No	No	No	No	No	No	No	No	No	No	No	No	No	No	No	No	No				No	No		No	No	No	No
Edward Raymond Mohs WMA	WMA	State	MNDNR	MNDNR	209	Existing	No	No	Not		No	No	No	No	No	No	No	No	No	No	No	No	No	No	No	No	No	No	No	No				No	No		No	No	No	No
Fish Lake WMA	WMA	State	MNDNR	MNDNR	1	Existing	No	No	Not		No	No	No	No	No	No	No	No	No	No	No	No	No	No	No	No	No	No	No	No				No	No		No	No	No	No
Follies WMA	WMA	State	MNDNR	MNDNR	202	Existing	No	No	Not		No	No	No	No	No	No	No	No	No	No	No	No	No	No	No	No	No	No	No	No				No	No		No	No	No	No
Gravel Pit 1062 WMA	WMA	State	MNDNR	MNDNR	15	Existing	No	No	Not		No	No	No	No	No	No	No	No	No	No	No	No	No	No	No	No	No	No	No	No				No	No		No	No	No	No
Gravel Pit 1672 WMA	WMA	State	MNDNR	MNDNR	4	Existing	No	No	Not		No	No	No	No	No	No	No	No	No	No	No	No	No	No	No	No	No	No	No	No				No	No		No	No	No	No
Gravel Pit 1676 WMA	WMA	State	MNDNR	MNDNR	16	Existing	No	No	Not		No	No	No	No	No	No	No	No	No	No	No	No	No	No	No	No	No	No	No	No				No	No		No	No	No	No
Happy Valley WMA	WMA	State	MNDNR	MNDNR	205	Existing	No	No	Not		No	No	No	No	No	No	No	No	No	No	No	No	No	No	No	No	No	No	No	No				No	No		No	No	No	No
Kirschner WMA	WMA	State	MNDNR	MNDNR	39	Existing	No	No	Not		No	No	No	No	No	No	No	No	No	No	No	No	No	No	No	No	No	No	No	No				No	No		No	No	No	No
Legacy Marsh WMA	WMA	State	MNDNR	MNDNR	44	Existing	No	No	Not		No	No	No	No	No	No	No	No	No	No	No	No	No	No	No	No	No	No	No	No				No	No		No	No	No	No
Miller Spring Lea Farm WMA	WMA	State	MNDNR	MNDNR	73	Existing	No	No	Not		No	No	No	No	No	No	No	No	No	No	No	No	No	No	No	No	No	No	No	No				No	No		No	No	No	No
Miller WMA	WMA	State	MNDNR	MNDNR	39	Existing	No	No	Not		No	No	No	No	No	No	No	No	No	No	No	No	No	No	No	No	No	No	No	No				No	No		No	No	No	No
Milton Kjeldahl WMA	WMA	State	MNDNR	MNDNR	194	Existing	No	No	Not		No	No	No	No	No	No	No	No	No	No	No	No	No	No	No	No	No	No	No	No				No	No		No	No	No	No
Norman T. Dahlman WMA	WMA	State	MNDNR	MNDNR	41	Existing	No	No	Not		No	No	No	No	No	No	No	No	No	No	No	No	No	No	No	No	No	No	No	No				No	No		No	No	No	No
Padua WMA	WMA	State	MNDNR	MNDNR	324	Existing	No	No	Not		No	No	No	No	No	No	No	No	No	No	No	No	No	No	No	No	No	No	No	No				No	No		No	No	No	No
Partch Woods SNA	SNA	State	MNDNR	MNDNR	134	Existing	No	No	Not		No	No	No	No	No	No	No	No	No	No	No	No	No	No	No	No	No	No	No	No				No	No		No	No	No	No
Partners WMA	WMA	State	MNDNR	MNDNR	79	Existing	No	No	Not		No	No	No	No	No	No	No	No	No	No	No	No	No	No	No	No	No	No	No	No				No	No		No	No	No	No
Paynesville Sportsmens Club WMA	WMA	State	MNDNR	MNDNR	68	Existing	No	No	Not		No	No	No	No	No	No	No	No	No	No	No	No	No	No	No	No	No	No	No	No				No	No		No	No	No	No
Quarry Park SNA	SNA	State	MNDNR	MNDNR	326	Existing	No	No	Not		No	No	No	No	No	No	No	No	No	No	No	No	No	No	No	No	No	No	No	No				No	No		No	No	No	No
Ritter WMA	WMA	State	MNDNR	MNDNR	100	Existing	No	No	Not		No	No	No	No	No	No	No	No	No	No	No	No	No	No	No	No	No	No	No	No				No	No		No	No	No	No
Roscoe Prairie SNA	SNA	State	MNDNR	MNDNR	57	Existing	No	No	Not		No	No	No	No	No	No	No	No	No	No	No	No	No	No	No	No	No	No	No	No				No	No		No	No	No	No
Salem Comm Prairie WMA	WMA	State	MNDNR	MNDNR	38	Existing	No	No	Not		No	No	No	No	No	No	No	No	No	No	No	No	No	No	No	No	No	No	No	No				No	No		No	No	No	No
Sauk River WMA	WMA	State	MNDNR	MNDNR	900	Existing	No	No	Not		No	No	No	No	No	No	No	No	No	No	No	No	No	No	No	No	No	No	No	No				No	No		No	No	No	No
Sedan Brook Prairie SNA	SNA	State	MNDNR	MNDNR	228	Existing	No	No	Not		No	No	No	No	No	No	No	No	No	No	No	No	No	No	No	No	No	No	No	No				No	No		No	No	No	No
Spirit Marsh WMA	WMA	State	MNDNR	MNDNR	39	Existing	No	No	Not		No	No	No	No	No	No	No	No	No	No	No	No	No	No	No	No	No	No	No	No				No	No		No	No	No	No
Spirit Prairie WMA	WMA	State	MNDNR	MNDNR	182	Existing	No	No	Not		No	No	No	No	No	No	No	No	No	No	No	No	No	No	No	No	No	No	No	No				No	No		No	No	No	No
Stearns Prairie Heritage WMA	WMA	State	MNDNR	MNDNR	470	Existing	No	No	Not		No	No	No	No	No	No	No	No	No	No	No	No	No	No	No	No	No	No	No	No				No	No		No	No	No	No
Tamarac WMA	WMA	State	MNDNR	MNDNR	591	Existing	No	No	Not		No	No	No	No	No	No	No	No	No	No	No	No	No	No	No	No	No	No	No	No				No	No		No	No	No	No
Tower WMA	WMA	State	MNDNR	MNDNR	81	Existing	No	No	Not		No	No	No	No	No	No	No	No	No	No	No	No	No	No	No	No	No	No	No	No				No	No		No	No	No	No
Tribute WMA	WMA	State	MNDNR	MNDNR	233	Existing	No	No	Not		No	No	No	No	No	No	No	No	No	No	No	No	No	No	No	No	No	No	No	No				No	No		No	No	No	No
Victor Winter WMA	WMA	State	MNDNR	MNDNR	160	Existing	No	No	Not		No	No	No	No	No	No	No	No	No	No	No	No	No	No	No	No	No	No	No	No				No	No		No	No	No	No
Vision WMA	WMA	State	MNDNR	MNDNR	234	Existing	No	No	Not		No	No	No	No	No	No	No	No	No	No	No	No	No	No	No	No	No	No	No	No				No	No		No	No	No	No
Zion WMA	WMA	State	MNDNR	MNDNR	217	Existing	No	No	Not		No	No	No	No	No	No	No	No	No	No	No	No	No	No	No	No	No	No	No	No				No	No		No	No	No	No
Regionally Significant Lands																																								
Kraemer Lake Wildwood County Park	Regional Park	County	Stearns County		262	Existing	No	Yes	No		Yes	No	No	No	No	No	No	No	No	No	No	No	No	No	No	No	No	No	No	No			No	No	No	No	No	No	No	No
Lake Koronis Regional Park	Regional Park	County	Stearns County		46	Existing	No	No	Yes		Yes	No	Yes	No	No	No	No	No	No	No	No	No	No	Yes	No	No	No	Yes	Yes	No	Beach	Lake	No	Yes	Yes	Yes	Yes	No	No	No
Mississippi River County Park	Regional Park	County	Stearns County		205	Existing	No	No	No		Yes	No	No	No	No	No	Yes	No	No	No	No	Yes	No	No	No	No	No	Yes	Yes	No		River	No	No	Yes	No	Yes	Yes	No	No
Neenah Creek Park	Regional Park	County	Stearns County		241	Existing	No	No	No		Yes	Unkn	No	No	No	No	No	No	No	No	No	No	No	No	No	No	No	No	No	No	Not A	Not A	Not	Not	Not	No	No	No	No	No
Plum Creek Regional Park	Regional Park	County	Stearns County		4	Existing	No	No	No		No	Not	No	No	No	No	No	No	No	No	No	No	No	No	No	No	No	No	No	No	No	River	No	No	No	No	No	No	No	No
Quarry Park and Nature Preserve	Regional Park	County	Stearns County		644	Existing	No	Yes	No		Yes	No	No	No	No	No	No	No	No	No	No	No	No	No	No	No	No	No	No	No	Beach		No	No	No	No	Yes	Unk	No	No
Rockville County Park	Regional Park	County	Stearns County		286	Existing	No	No	No		No	No	No	No	No	No	No	No	No	No	No	No	No	No	No	No	No	No	No	No			No	No	No	No	No	No	No	No
St. Cloud River Bluffs Regional Park	Regional Park	County	Stearns County		143	Existing	No	No	No		No	No	No	No	No	No	No	No	No	No	No	No	No	No	No	No	No	No	No	No	No	River	No	No	No	No	Yes	No	No	No
Warner Lake County Park	Regional Park	County	Stearns County		280	Existing	No	No	Yes		Yes	No	No	No	Yes	No	No	No	No	No	No	Yes	No	No	No	No	No	Yes	No	No	Beach	Lake	Yes	Yes	Yes	Yes	Yes	Yes	Yes	No
Local Lands																																								
Amblewood Park	Park		51		5	Existing																																		
Angushire Park	Park		44		1	Existing																																		
Barden Park	Park		109		2	Existing																																		
Barthelemy Oak Forest	Park		63		17	Existing																																		
BBC Park	Park		108		1	Existing																																		
Beaver Island Park	Park		23		14	Existing																																		
Black Walnut Park	Park		107		1	Existing																																		
Calary Hill Park	Park		42		24	Existing																																		
Case's River Park	Park		83		4	Existing																																		
Centennial Park	Park		106		12	Existing																																		
Central Park	Park		105		2	Existing																																		
Chantry Park	Park		104		2	Existing																																		

park_ name	park_ type	owner_ type	owner	maint_ by	Acres	status	fee	permit	activfee	adjoinstrl	trls	trls_ paved	cmp_ drvin	cmp_ bp	cmp_ walkin	cmp_ bikein	cmp_ watacc	cmp_ cartin	cmp_ horse	cmp_ elec	cmp_ puthru	cmp_ season	cmp_ ada	cmp_ rv	cmp_ grp	cmp_ cbns	cmp_ cbn	picnic	picshellop	picshellen	swim	fishshore	fishpier	wataccin	wataccin	playgrnd	parking	toilet	visitorcen	equiprntl
Cimarron Park	Park		40		8	Existing																																		
Colonial Gardens Park	Park		103		1	Existing																																		
Cooper Hill Park	Park		39		3	Existing																																		
Cooper Hills/Oaks Park	Park		112		37	Existing																																		
Country Club Park	Park		102		3	Existing																																		
Crestview Park	Park		101		3	Existing																																		
Diocese Park	Park		100		6	Existing																																		
Eastman Park	Park		46		24	Existing																																		
Edgewater Park	Park		25		5	Existing																																		
Edgewater Park	Park		24		4	Existing																																		
Fairhaven Mill Park	Park				4	Existing																																		
Felicity Park	Park		98		5	Existing																																		
Glenview Park	Park		17		3	Existing																																		
Green Way Park	Park		49		5	Existing																																		
Green Way Park	Park		48		3	Existing																																		
Heims Mill Canoe Access	Park				2	Existing																																		
Heritage Park	Park		43		83	Existing																																		
Hester Park	Park		96		11	Existing																																		
Hidden Oaks Park	Park		95		2	Existing																																		
Highway Park	Park		94		1	Existing																																		
Javic Park	Park		115		4	Existing																																		
Lake Sylvia Wayside & Access	Park				3	Existing																																		
Landing Park	Park		41		10	Existing																																		
Lion's Park	Park		92		1	Existing																																		
Lion's Park	Park		45		2	Existing																																		
MAC	Park		65		17	Existing																																		
Madison Park	Park		91		2	Existing																																		
McKinley Park	Park		90		4	Existing																																		
Miller Landing	Park				6	Existing																																		
No Name	Park		76		2	Existing																																		
No Name	Park		69		2	Existing																																		
No Name	Park		68		1	Existing																																		
No Name	Park		67		2	Existing																																		
No Name	Park		66		6	Existing																																		
No Name	Park		16		5	Existing																																		
No Name	Park		52		5	Existing																																		
No Name	Park		29		1	Existing																																		
No Name	Park		113		12	Existing																																		
No Name	Park		75		5	Existing																																		
Northway Park	Park		89		3	Existing																																		
Oak Township County Park	Park				31	Existing																																		
Optimists Park	Park		88		2	Existing																																		
Pantown Park	Park		87		4	Existing																																		
Pineview Park	Park		47		45	Existing																																		
Pioneer Park	Park		26		3	Existing																																		
Prairie Park	Park		34		2	Existing																																		
Prairie Rose Park	Park		20		3	Existing																																		
Quail Pond Park	Park		62		6	Existing																																		
Rolling Ridge Park	Park		82		10	Existing																																		
Rose Richter Park	Park		81		4	Existing																																		
Rotary Park	Park		79		5	Existing																																		
Schmidt Park	Park		78		5	Existing																																		
Seberger Park	Park		77		4	Existing																																		
Serenity Park	Park		114		78	Existing																																		
South Side Park	Park		50		5	Existing																																		
Southwood Park	Park		74		3	Existing																																		
Spring Hill County Park	Park				82	Existing																																		
Tiffany Park	Park		71		1	Existing																																		
Tiffany Park	Park		70		3	Existing																																		
Two Rivers Lake County Park	Park				55	Existing																																		
Upper Spunk Lake County Park	Park				6	Existing																																		
West River Meadows Park	Park		21		6	Existing																																		
Westwood Parkway	Park		35		12	Existing																																		
Westwood Parkway	Park		36		11	Existing																																		
Westwood Parkway	Park		37		52	Existing																																		
Westwood School Park	Park		111		3	Existing																																		
Whitney Memorial Park	Park		64		109	Existing																																		
Whitney Memorial Park	Park		54		7	Existing																																		
Whitney Memorial Park	Park		53		9	Existing																																		

Stearns

MNPaT Database - Trails (draft 1.15.2011)

trail_ name	status	owner_ type	owner	maint_ by	lmiles	fee	permit	activfee	surf_ type	use_ hike	use_ hwt	use_ bike	use_ mntbk	use_ inlnsk	use_ horse	use_ xski	use_ skski	use_ skjrg	use_ snomo	use_ atv1	use_ atv2	use_ ohm	use_ orv	use_ mwtcft	use_ nwtcft	adjoinstrl:	parking:	toilet:	visitorcen:	equiprntl:
State Trails																														
Glacial Lakes Extension	Planned	State	MNDNR	MNDNR	20	Unknown		Unknown	Unknown	No	No	No	No	No	No	No	No	No	No	No	No	No	No	No	No		No	No	No	No
Mississippi River	Existing	State	MNDNR	MNDNR	8	Unknown		Unknown	Water	No	No	No	No	No	No	No	No	No	No	No	No	No	No	No	Yes		No	No	No	No
North Fork Crow River	Existing	State	MNDNR	MNDNR	1	Unknown		Unknown	Water	No	No	No	No	No	No	No	No	No	No	No	No	No	No	No	Yes		No	No	No	No
Sauk River	Existing	State	MNDNR	MNDNR	92	Unknown		Unknown	Water	No	No	No	No	No	No	No	No	No	No	No	No	No	No	No	Yes		No	No	No	No
Regionally Significant Trails																														
Beaver Island Trail	Existing	City	St Cloud		4	No	No	No	Asphalt	Yes	No	Yes	No	Yes	No	Yes	Unkno	No	No	No	No	No	No	Not Ap	Not Ap		No	No	No	No
Koronis	Proposed	County	Stearns	Stearns	13	No	No	No	Asphalt	Yes	No	Yes	No	Yes	No	No	No	No	No	No	No	No	No	Not Ap	Not Ap		No	No	No	No
Lake Wobegon Trail	Existing	County	Stearns		55	No	No	No	Asphalt	Yes	No	Yes	No	Yes	No	No	No	No	Yes	No	No	No	No	Not Ap	Not Ap		No	No	No	No
Rocori Extension	Planned	City	St Cloud		14	No	No	No	Asphalt	Yes	No	Yes	No	Yes	No	Yes	Unkno	No	No	No	No	No	No	Not Ap	Not Ap		No	No	No	No
Stearns County Rail Authority Corridor	Planned	County	Stearns County		26	No	No	No	Asphalt	Yes	No	Yes	No	Yes	No	No	No	No	No	No	No	No	No	Not Ap	Not Ap		No	No	No	No
Local Trails																														
Beaver Island Extension	Proposed	County	Stearns	Stearns	9																									
Beaver Island Trail	Proposed	County	Stearns	Stearns	12																									
Cooper Ave Trail	Existing	City	St Cloud		1																									
Greenway Trail	Existing	City	St Cloud		1																									
MetCouncil Bikeways	Proposed				1				Asphalt																					
Mississippi River County Park Trail	Existing	County	County	County	5				Natural Soils	HIKE S																				
Quarry Park Trail	Existing	County	County	County	10				Natural Soils	MT BIK																				
Scenic River Trail	Existing	City	St Cloud		3																									
St. Cloud Bike Route	Existing	City	St Cloud		10																									
St. Cloud Bike Trail	Existing	City	St Cloud		23																									
Warner Park Trail	Existing	County	County	County	5				Natural Soils																					
Westwood Trail	Existing	City	St Cloud		2																									
Whitney Park Trail	Existing	City	St Cloud		2																									
Wobegon Extension	Proposed	County	Stearns	Stearns	8																									

Minnesota's Network of Parks & Trails: Inventory

Steele County South Region January 15, 2011

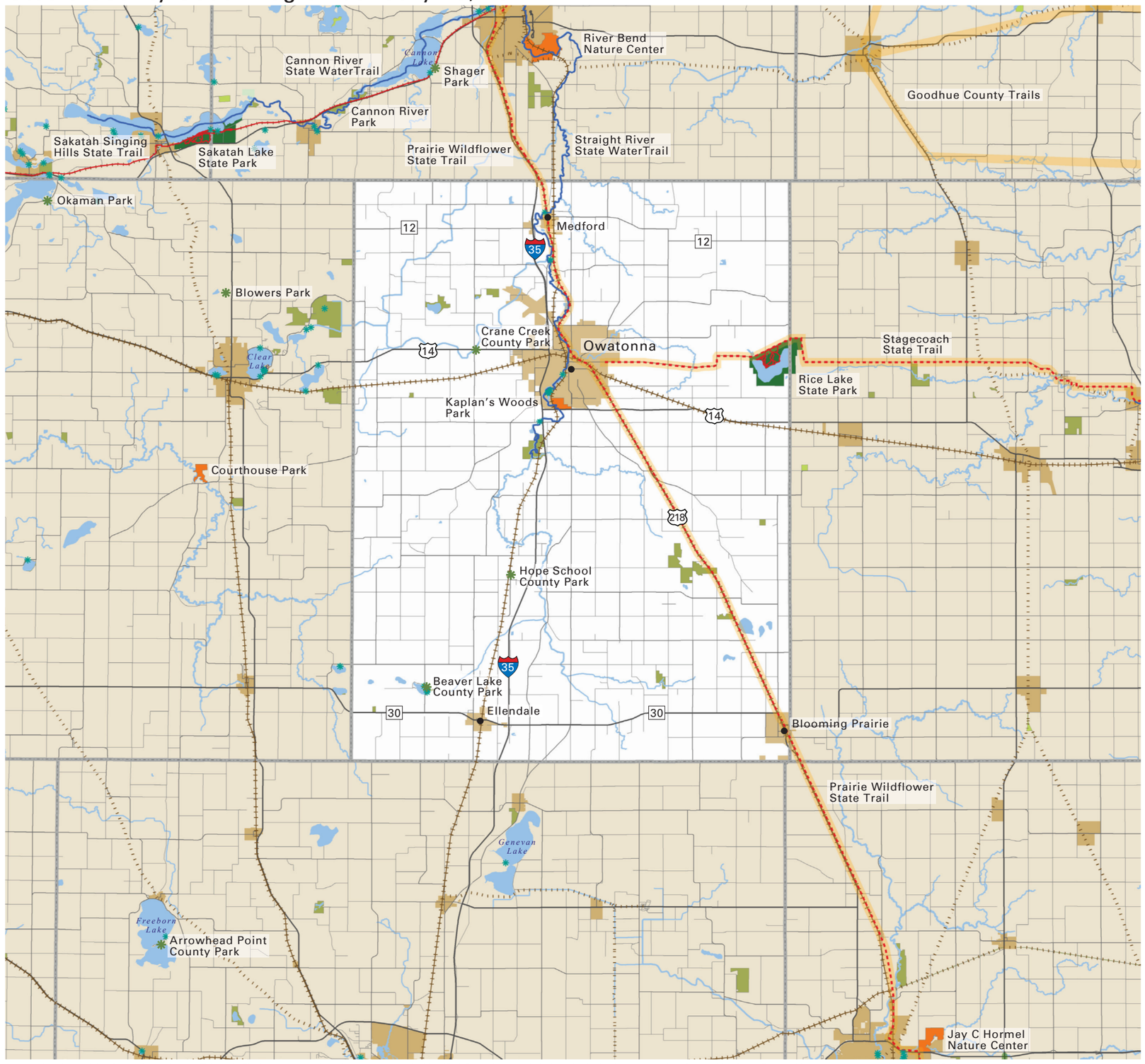

CENTER FOR CHANGING LANDSCAPES

COLLEGE OF DESIGN
Department of Forest Resources
College of Food, Agricultural and Natural Resource Sciences
UNIVERSITY OF MINNESOTA

Project Contact Information
Mary Vogel, Co-Director
e: vogel001@umn.edu
p: 612-626-7417

map feedback: ccl@umn.edu

Steele County

- Federal Forest
- Federal Park
- State Park, Rec Area, Wayside
- State Forest
- DNR WMA
- DNR SNA
- Tribal Land
- Regionally Significant Park
- Planned / Proposed Regionally Significant Park
- Local Park
- Planned / Proposed Local Park
- Legacy Funding 2009 & 2010
- Municipality
- Water
- Public Water Access
- Active Railroad
- Abandoned Railroad
- Scenic Byways
- OHV Trail
- Trail
- Planned Trail
- Proposed Trail
- State Water Trail

0 1 2 3 5 miles

N

Planned: A park or trail has been adopted by an official unit. The boundaries and/or alignment may not be identified. Example: a legislatively authorized trail. **Proposed:** A park or trail has been discussed by a group or groups, but has no official status.

Steele

MNPaT Database - Lands (draft 1.15.2011)

park_ name	park_ type	owner_ type	owner	maint_ by	Acres	status	fee	permit	activfee	adjoinstrl	trls	trls_ paved	cmp_ drvin	cmp_ bp	cmp_ walkin	cmp_ bikein	cmp_ wataccin	cmp_ carlin	cmp_ horse	cmp_ elec	cmp_ puthru	cmp_ season	cmp_ ada	cmp_ rv	cmp_ grp	cmp_ cbns	cmp_ cbn	picnic	picshellop	picshellen	swim	fishshore	fishpier	wataccfin	wataccoin	playgrnd	parking	toilet	visitorcen	equiprntl
State Lands																																								
Aurora WMA	WMA	State	MNDNR	MNDNR	639	Existing	No	No	Not		No	No	No	No	No	No	No	No	No	No	No	No	No	No	No	No	No	No	No	No				No	No		No	No	No	No
Chapa-kak-say-za WMA	WMA	State	MNDNR	MNDNR	21	Existing	No	No	Not		No	No	No	No	No	No	No	No	No	No	No	No	No	No	No	No	No	No	No	No				No	No		No	No	No	No
Little Fawn WMA	WMA	State	MNDNR	MNDNR	20	Existing	No	No	Not		No	No	No	No	No	No	No	No	No	No	No	No	No	No	No	No	No	No	No	No				No	No		No	No	No	No
Marsh Wren WMA	WMA	State	MNDNR	MNDNR	40	Existing	No	No	Not		No	No	No	No	No	No	No	No	No	No	No	No	No	No	No	No	No	No	No	No				No	No		No	No	No	No
Oak Glen WMA	WMA	State	MNDNR	MNDNR	87	Existing	No	No	Not		No	No	No	No	No	No	No	No	No	No	No	No	No	No	No	No	No	No	No	No				No	No		No	No	No	No
Pogones Marsh WMA	WMA	State	MNDNR	MNDNR	112	Existing	No	No	Not		No	No	No	No	No	No	No	No	No	No	No	No	No	No	No	No	No	No	No	No				No	No		No	No	No	No
Prairie Rose WMA	WMA	State	MNDNR	MNDNR	118	Existing	No	No	Not		No	No	No	No	No	No	No	No	No	No	No	No	No	No	No	No	No	No	No	No				No	No		No	No	No	No
Rice Lake State Park	Park	State	MNDNR	MNDNR	523	Existing	No	Yes	Yes		Yes	Yes	Yes	No	Yes	No	Yes	Yes	No	Yes	No	No	Yes	Yes	Yes	No	No	No	Yes	Yes				Yes	No	Yes	Yes	Yes	No	Yes
Somerset WMA	WMA	State	MNDNR	MNDNR	395	Existing	No	No	Not		No	No	No	No	No	No	No	No	No	No	No	No	No	No	No	No	No	No	No	No				No	No		No	No	No	No
Swan WMA	WMA	State	MNDNR	MNDNR	238	Existing	No	No	Not		No	No	No	No	No	No	No	No	No	No	No	No	No	No	No	No	No	No	No	No				No	No		No	No	No	No
Regionally Significant Lands																																								
Kaplan's Woods	Regional Park	City	Owatonna	Owatonna	167	Existing	No	No	No		Yes	Yes	No	No	No	No	No	No	No	No	No	No	No	No	No	No	No	Yes	Yes	No	Beach	River	No	Yes	Yes	Yes	No	Yes	No	Yes
Local Lands																																								
Beaver Lake County Park	Park	County	Steele County		16	Existing	No	No	No		Yes	No	No	No	No	No	No	No	No	No	No	No	No	No	No	No	No	Yes	Yes	No	Beach	Lake	Yes	Yes	Yes	Yes	Yes	Yes	No	No
Crane Creek County Park	Park	County	Steele County		4	Existing	No	No	No		No	Not	No	No	No	No	No	No	No	No	No	No	No	No	No	No	No	Yes	No	No	No	No	No	No	No	No	Yes	Yes	Yes	No
Hope School County Park	Park	County	Steele County		2	Existing	No	No	Yes		No	Not	No	No	No	No	No	No	No	No	No	Not	No	No	No	No	No	Yes	No	No	Not A	Not A	Not	Not	Not	Yes	Yes	Yes	No	No

Steele

MNPaT Database - Trails (draft 1.15.2011)

trail_name	status	owner_type	owner	maint_by	lmiles	fee	permit	activfee	surf_type	use_hike	use_hwt	use_bike	use_mntbk	use_inlnsk	use_horse	use_xski	use_skski	use_skjrg	use_snomo	use_atv1	use_atv2	use_ohm	use_orv	use_mwtcft	use_nwtcft	adjoinstrl:	parking:	toilet:	visitorcen:	equiprntl:
State Trails																														
Prairie Wildflower	Planned	State	MNDNR	MNDNR	25	Unknown		Unknown	Unknown	No	No	No	No	No	No	No	No	No	No	No	No	No	No	No	No		No	No	No	No
Prairie Wildflower	Planned	State	MNDNR	MNDNR	1	Unknown		Unknown	Unknown	No	No	No	No	No	No	No	No	No	No	No	No	No	No	No	No		No	No	No	No
Rice Lake State Park Trails	Existing	State	Rice Lake State Park	Rice Lake State Park	1	Unknown	Yes	Unknown	Natural Soil no imp	Yes	No	No	No	No	No	No	No	No	No	No	No	No	No	No	No		No	No	No	No
Stagecoach	Planned	State	MNDNR	MNDNR	8	Unknown		Unknown	Unknown	No	No	No	No	No	No	No	No	No	No	No	No	No	No	No	No		No	No	No	No
Straight River	Existing	State	MNDNR	MNDNR	19	Unknown		Unknown	Water	No	No	No	No	No	No	No	No	No	No	No	No	No	No	No	Yes		No	No	No	No

Minnesota's Network of Parks & Trails: Inventory

Stevens County Northwest Region January 15, 2011

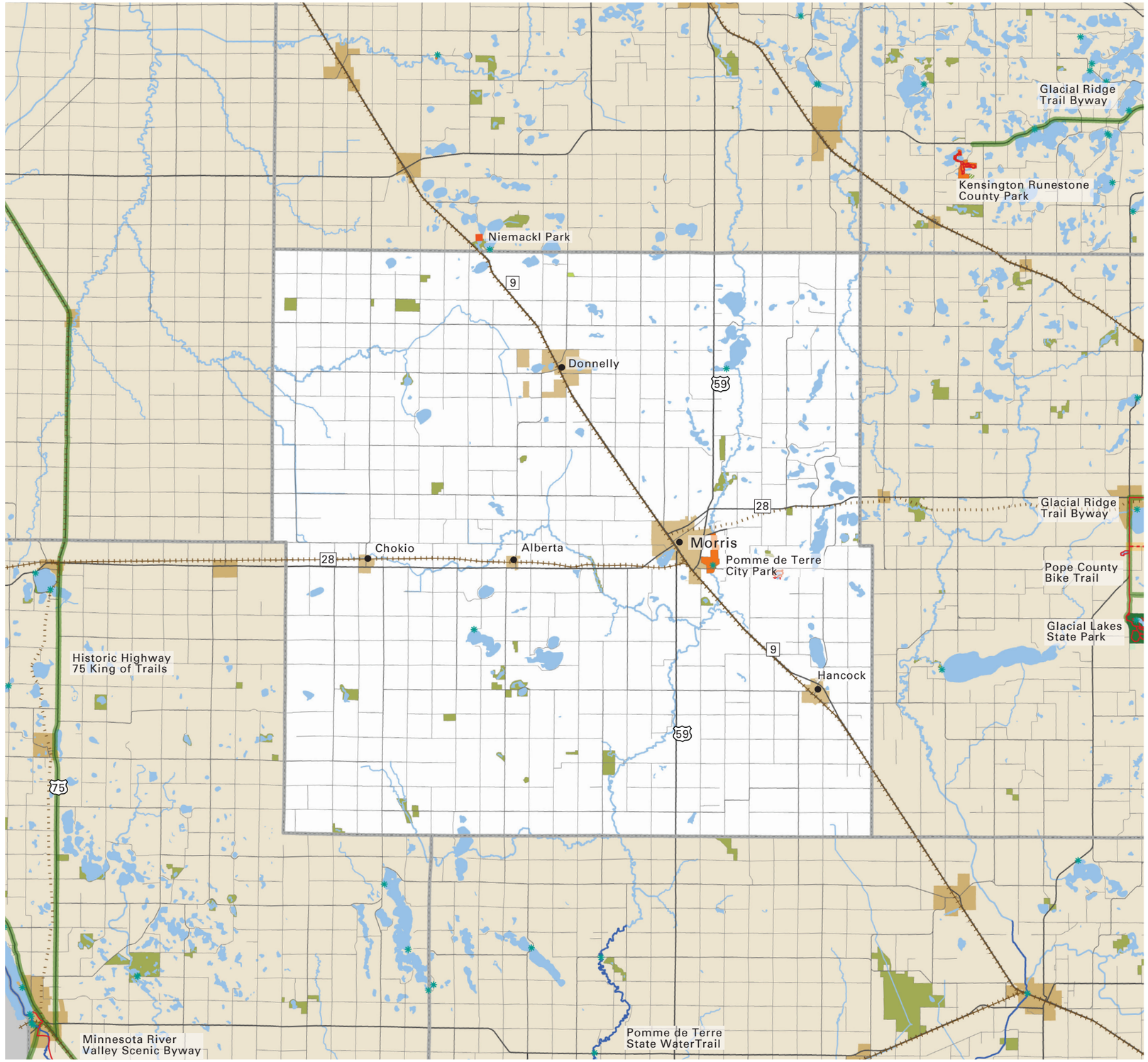

CENTER FOR CHANGING LANDSCAPES

COLLEGE OF DESIGN
Department of Forest Resources
College of Food, Agricultural and Natural Resource Sciences
UNIVERSITY OF MINNESOTA

Project Contact Information
Mary Vogel, Co-Director
e: vogel001@umn.edu
p: 612-626-7417

map feedback: ccl@umn.edu

Stevens County

- Federal Forest
- Federal Park
- State Park, Rec Area, Wayside
- State Forest
- DNR WMA
- DNR SNA
- Tribal Land
- Regionally Significant Park
- Planned / Proposed Regionally Significant Park
- Local Park
- Planned / Proposed Local Park
- Legacy Funding 2009 & 2010
- Municipality
- Water
- Public Water Access
- Active Railroad
- Abandoned Railroad
- Scenic Byways
- OHV Trail
- Trail
- Planned Trail
- Proposed Trail
- State Water Trail

0 1 2 3 5 miles

N

Planned: A park or trail has been adopted by an official unit. The boundaries and/or alignment may not be identified. Example: a legislatively authorized trail. **Proposed:** A park or trail has been discussed by a group or groups, but has no official status.

Stevens

MNPaT Database - Lands (draft 1.15.2011)

park_ name	park_ type	owner_ type	owner	maint_ by	Acres	status	fee	permit	activfee	adjoinstrl	trls	trls_ paved	cmp_ drvin	cmp_ bp	cmp_ walkin	cmp_ bikein	cmp_ watacc	cmp_ cartin	cmp_ horse	cmp_ elec	cmp_ puthru	cmp_ season	cmp_ ada	cmp_ rv	cmp_ grp	cmp_ cbns	cmp_ cbn	picnic	picshelter	picshelten	swim	fishshore	fishpier	wataccin	wataccin	playgrnd	parking	toilet	visitorcen	equipmtl
State Lands																																								
Alberta WMA	WMA	State	MNDNR	MNDNR	119	Existing	No	No	Not		No	No	No	No	No	No	No	No	No	No	No	No	No	No	No	No	No	No	No	No				No	No		No	No	No	No
Alberta WMA	WMA	State	MNDNR	MNDNR	70	Existing	No	No	Not		No	No	No	No	No	No	No	No	No	No	No	No	No	No	No	No	No	No	No	No				No	No		No	No	No	No
Alberta WMA	WMA	State	MNDNR	MNDNR	275	Existing	No	No	Not		No	No	No	No	No	No	No	No	No	No	No	No	No	No	No	No	No	No	No	No				No	No		No	No	No	No
Benson WMA	WMA	State	MNDNR	MNDNR	43	Existing	No	No	Not		No	No	No	No	No	No	No	No	No	No	No	No	No	No	No	No	No	No	No	No				No	No		No	No	No	No
Benson WMA	WMA	State	MNDNR	MNDNR	65	Existing	No	No	Not		No	No	No	No	No	No	No	No	No	No	No	No	No	No	No	No	No	No	No	No				No	No		No	No	No	No
Bill Freeman WMA	WMA	State	MNDNR	MNDNR	322	Existing	No	No	Not		No	No	No	No	No	No	No	No	No	No	No	No	No	No	No	No	No	No	No	No				No	No		No	No	No	No
Boekholt Grove WMA	WMA	State	MNDNR	MNDNR	25	Existing	No	No	Not		No	No	No	No	No	No	No	No	No	No	No	No	No	No	No	No	No	No	No	No				No	No		No	No	No	No
Brouillet WMA	WMA	State	MNDNR	MNDNR	50	Existing	No	No	Not		No	No	No	No	No	No	No	No	No	No	No	No	No	No	No	No	No	No	No	No				No	No		No	No	No	No
Cin WMA	WMA	State	MNDNR	MNDNR	132	Existing	No	No	Not		No	No	No	No	No	No	No	No	No	No	No	No	No	No	No	No	No	No	No	No				No	No		No	No	No	No
Coleman WMA	WMA	State	MNDNR	MNDNR	78	Existing	No	No	Not		No	No	No	No	No	No	No	No	No	No	No	No	No	No	No	No	No	No	No	No				No	No		No	No	No	No
Dablow WMA	WMA	State	MNDNR	MNDNR	42	Existing	No	No	Not		No	No	No	No	No	No	No	No	No	No	No	No	No	No	No	No	No	No	No	No				No	No		No	No	No	No
Dolven WMA	WMA	State	MNDNR	MNDNR	240	Existing	No	No	Not		No	No	No	No	No	No	No	No	No	No	No	No	No	No	No	No	No	No	No	No				No	No		No	No	No	No
Eldorado WMA	WMA	State	MNDNR	MNDNR	301	Existing	No	No	Not		No	No	No	No	No	No	No	No	No	No	No	No	No	No	No	No	No	No	No	No				No	No		No	No	No	No
Eul WMA	WMA	State	MNDNR	MNDNR	90	Existing	No	No	Not		No	No	No	No	No	No	No	No	No	No	No	No	No	No	No	No	No	No	No	No				No	No		No	No	No	No
Everglade Marshes WMA	WMA	State	MNDNR	MNDNR	102	Existing	No	No	Not		No	No	No	No	No	No	No	No	No	No	No	No	No	No	No	No	No	No	No	No				No	No		No	No	No	No
Hennen WMA	WMA	State	MNDNR	MNDNR	35	Existing	No	No	Not		No	No	No	No	No	No	No	No	No	No	No	No	No	No	No	No	No	No	No	No				No	No		No	No	No	No
Horning Pit WMA	WMA	State	MNDNR	MNDNR	164	Existing	No	No	Not		No	No	No	No	No	No	No	No	No	No	No	No	No	No	No	No	No	No	No	No				No	No		No	No	No	No
John A. Scharf Memorial WMA	WMA	State	MNDNR	MNDNR	209	Existing	No	No	Not		No	No	No	No	No	No	No	No	No	No	No	No	No	No	No	No	No	No	No	No				No	No		No	No	No	No
Klason WMA	WMA	State	MNDNR	MNDNR	137	Existing	No	No	Not		No	No	No	No	No	No	No	No	No	No	No	No	No	No	No	No	No	No	No	No				No	No		No	No	No	No
Kline WMA	WMA	State	MNDNR	MNDNR	40	Existing	No	No	Not		No	No	No	No	No	No	No	No	No	No	No	No	No	No	No	No	No	No	No	No				No	No		No	No	No	No
Mathison WMA	WMA	State	MNDNR	MNDNR	47	Existing	No	No	Not		No	No	No	No	No	No	No	No	No	No	No	No	No	No	No	No	No	No	No	No				No	No		No	No	No	No
Muddy Creek WMA	WMA	State	MNDNR	MNDNR	90	Existing	No	No	Not		No	No	No	No	No	No	No	No	No	No	No	No	No	No	No	No	No	No	No	No				No	No		No	No	No	No
Old Gravel Pit WMA	WMA	State	MNDNR	MNDNR	81	Existing	No	No	Not		No	No	No	No	No	No	No	No	No	No	No	No	No	No	No	No	No	No	No	No				No	No		No	No	No	No
Orville Erickson WMA	WMA	State	MNDNR	MNDNR	160	Existing	No	No	Not		No	No	No	No	No	No	No	No	No	No	No	No	No	No	No	No	No	No	No	No				No	No		No	No	No	No
Reimers WMA	WMA	State	MNDNR	MNDNR	26	Existing	No	No	Not		No	No	No	No	No	No	No	No	No	No	No	No	No	No	No	No	No	No	No	No				No	No		No	No	No	No
Robertson WMA	WMA	State	MNDNR	MNDNR	76	Existing	No	No	Not		No	No	No	No	No	No	No	No	No	No	No	No	No	No	No	No	No	No	No	No				No	No		No	No	No	No
Selk WMA	WMA	State	MNDNR	MNDNR	52	Existing	No	No	Not		No	No	No	No	No	No	No	No	No	No	No	No	No	No	No	No	No	No	No	No				No	No		No	No	No	No
Thedin WMA	WMA	State	MNDNR	MNDNR	61	Existing	No	No	Not		No	No	No	No	No	No	No	No	No	No	No	No	No	No	No	No	No	No	No	No				No	No		No	No	No	No
Verlyn Marth Memorial Prairie SNA	SNA	State	MNDNR	MNDNR	27	Existing	No	No	Not		No	No	No	No	No	No	No	No	No	No	No	No	No	No	No	No	No	No	No	No				No	No		No	No	No	No
Weiler WMA	WMA	State	MNDNR	MNDNR	47	Existing	No	No	Not		No	No	No	No	No	No	No	No	No	No	No	No	No	No	No	No	No	No	No	No				No	No		No	No	No	No
Regionally Significant Lands																																								
Pomme de Terre City Park	Regional Park	City	City of Morris	City of Morris	225	Existing	No	No	Unk	Unknow	No	Not	Yes	Unk	Unk	Unk	Unk	Unk	Unk	Unk	Unk	Unk	Unk	Unk	Unk	Unk	Yes	Unk	Unk	Beach	Lake	Not	Unk	Unk	Unk	Unk	Unk	Unk	Unk	Unk

Stevens

MNPaT Database - Trails (draft 1.15.2011)

trail_name	status	owner_type	owner	maint_by	lmiles	fee	permit	activfee	surf_type	use_hike	use_hwt	use_bike	use_mntbk	use_inlnsk	use_horse	use_xski	use_skski	use_skjrg	use_snomo	use_atv1	use_atv2	use_ohm	use_orv	use_mwtcft	use_nwtcft	adjoinstrl:	parking:	toilet:	visitorcen:	equiprntl:
Federal Trails																														
Prairie Pothole Trail	Existing	Federal	Morris WMD	Morris WMD	1	No	No	No	Natural Soil no imp	Yes	No	No	No	No	No	No	No	No	No	No	No	No	No	No	No		Yes	Unkno	Unkno	Unkno

Minnesota's Network of Parks & Trails: Inventory

Swift County South Region January 15, 2011

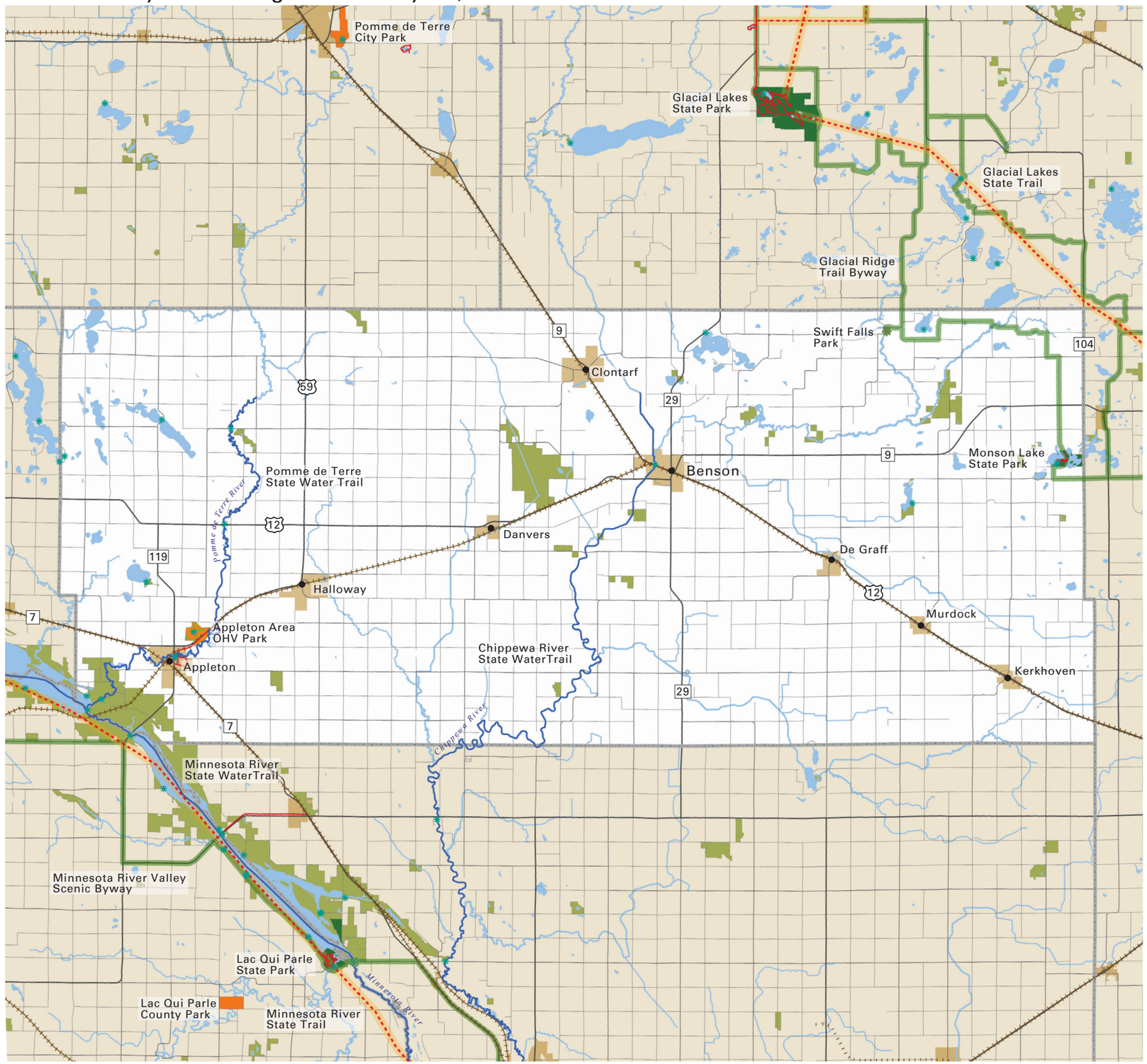

CENTER FOR CHANGING LANDSCAPES

COLLEGE OF DESIGN
Department of Forest Resources
College of Food, Agricultural and Natural Resource Sciences
UNIVERSITY OF MINNESOTA

Project Contact Information
Mary Vogel, Co-Director
e: vogel001@umn.edu
p: 612-626-7417

map feedback: ccl@umn.edu

Swift County

- Federal Forest
- Federal Park
- State Park, Rec Area, Wayside
- State Forest
- DNR WMA
- DNR SNA
- Tribal Land
- Regionally Significant Park
- Planned / Proposed Regionally Significant Park
- Local Park
- Planned / Proposed Local Park
- Legacy Funding 2009 & 2010
- Municipality
- Water
- Public Water Access
- Active Railroad
- Abandoned Railroad
- Scenic Byways
- OHV Trail
- Trail
- Planned Trail
- Proposed Trail
- State Water Trail

0 1 2 3 5 miles

N

Planned: A park or trail has been adopted by an official unit. The boundaries and/or alignment may not be identified. Example: a legislatively authorized trail. **Proposed:** A park or trail has been discussed by a group or groups, but has no official status.

Swift

MNPaT Database - Lands (draft 1.15.2011)

park_name	park_type	owner_type	owner	maint_by	Acres	status	fee	permit	activfee	adjoinstrl	trls	trls_paved	cmp_drvin	cmp_bp	cmp_walkin	cmp_bikein	cmp_watacc	cmp_cartin	cmp_horse	cmp_elec	cmp_puthru	cmp_season	cmp_ada	cmp_rv	cmp_grp	cmp_cbns	cmp_cbn	picnic	picsheltop	picshelten	swim	fishshore	fishpier	watacctin	watacccin	playgrnd	parking	toliet	visitorcen	equiprntl
State Lands																																								
Bench WMA	WMA	State	MNDNR	MNDNR	477	Existing	No	No	Not		No	No	No	No	No	No	No	No	No	No	No	No	No	No	No	No	No	No	No	No				No	No		No	No	No	No
Byrne Lake WMA	WMA	State	MNDNR	MNDNR	217	Existing	No	No	Not		No	No	No	No	No	No	No	No	No	No	No	No	No	No	No	No	No	No	No	No				No	No		No	No	No	No
Camp Kerk WMA	WMA	State	MNDNR	MNDNR	1,023	Existing	No	No	Not		No	No	No	No	No	No	No	No	No	No	No	No	No	No	No	No	No	No	No	No				No	No		No	No	No	No
Clair Rollings WMA	WMA	State	MNDNR	MNDNR	401	Existing	No	No	Not		No	No	No	No	No	No	No	No	No	No	No	No	No	No	No	No	No	No	No	No				No	No		No	No	No	No
Danvers WMA	WMA	State	MNDNR	MNDNR	2,949	Existing	No	No	Not		No	No	No	No	No	No	No	No	No	No	No	No	No	No	No	No	No	No	No	No				No	No		No	No	No	No
Ehrenberg WMA	WMA	State	MNDNR	MNDNR	168	Existing	No	No	Not		No	No	No	No	No	No	No	No	No	No	No	No	No	No	No	No	No	No	No	No				No	No		No	No	No	No
Hayes-myhre WMA	WMA	State	MNDNR	MNDNR	41	Existing	No	No	Not		No	No	No	No	No	No	No	No	No	No	No	No	No	No	No	No	No	No	No	No				No	No		No	No	No	No
Henry X WMA	WMA	State	MNDNR	MNDNR	83	Existing	No	No	Not		No	No	No	No	No	No	No	No	No	No	No	No	No	No	No	No	No	No	No	No				No	No		No	No	No	No
Hollerberg Lake WMA	WMA	State	MNDNR	MNDNR	123	Existing	No	No	Not		No	No	No	No	No	No	No	No	No	No	No	No	No	No	No	No	No	No	No	No				No	No		No	No	No	No
Jossart WMA	WMA	State	MNDNR	MNDNR	160	Existing	No	No	Not		No	No	No	No	No	No	No	No	No	No	No	No	No	No	No	No	No	No	No	No				No	No		No	No	No	No
Lac qui Parle WMA	WMA	State	MNDNR	MNDNR	4,549	Existing	No	No	Not		No	No	No	No	No	No	No	No	No	No	No	No	No	No	No	No	No	No	No	No				No	No		No	No	No	No
Monson Lake State Park	Park	State	MNDNR	MNDNR	175	Existing	No	Yes	Yes		Yes	Yes	Yes	No	No	No	No	No	No	Yes	No	No	No	Yes	No	No	No	No	Yes	No		Lake	Yes	Yes	No		No	Yes	No	Yes
Monson WMA	WMA	State	MNDNR	MNDNR	177	Existing	No	No	Not		No	No	No	No	No	No	No	No	No	No	No	No	No	No	No	No	No	No	No	No				No	No		No	No	No	No
Persen WMA	WMA	State	MNDNR	MNDNR	227	Existing	No	No	Not		No	No	No	No	No	No	No	No	No	No	No	No	No	No	No	No	No	No	No	No				No	No		No	No	No	No
Shible WMA	WMA	State	MNDNR	MNDNR	47	Existing	No	No	Not		No	No	No	No	No	No	No	No	No	No	No	No	No	No	No	No	No	No	No	No				No	No		No	No	No	No
Tjosaas WMA	WMA	State	MNDNR	MNDNR	98	Existing	No	No	Not		No	No	No	No	No	No	No	No	No	No	No	No	No	No	No	No	No	No	No	No				No	No		No	No	No	No
Local Lands																																								
Appleton Area Off-Highway Vehicle Park	Park	County	Swift County		383	Existing	No	No	No		Yes	No	No	No	No	No	No	No	No	No	No	No	No	No	No	No	No	Yes	Yes	No	Not A	Not A	Not	Not	Not	No		Yes	No	No
Swift Falls Park	Park	County	Swift County		22	Existing	No	Yes	No		Yes	No	Yes	No	No	No	No	No	No	Yes	No	Yes	Yes	Yes	No	No	No	Yes	Yes	No		River	No	Not	Not	Yes	Yes	Yes	No	No

Swift

MNPaT Database - Trails (draft 1.15.2011)

trail_name	status	owner_type	owner	maint_by	lmiles	fee	permit	activfee	surf_type	use_hike	use_hwt	use_bike	use_mntbk	use_inlnsk	use_horse	use_xski	use_skski	use_skjrg	use_snomo	use_atv1	use_atv2	use_ohm	use_orv	use_mwtcft	use_nwtcft	adjoinstrl:	parking:	toilet:	visitorcen:	equiprntl:
State Trails																														
Chippewa River	Existing	State	MNDNR	MNDNR	27	Unknown		Unknown	Water	No	No	No	No	No	No	No	No	No	No	No	No	No	No	No	Yes		No	No	No	No
Minnesota River	Existing	State	MNDNR	MNDNR	2	Unknown		Unknown	Water	No	No	No	No	No	No	No	No	No	No	No	No	No	No	No	Yes		No	No	No	No
MN River Trail	Existing	State	MNDNR		1	No	No	No	Asphalt	Yes	No	Yes	No	Yes	No	Yes	No	No	No	No	No	No	No	Not Ap	Not Ap		No	No		No
Pomme de Terre River	Existing	State	MNDNR	MNDNR	30	Unknown		Unknown	Water	No	No	No	No	No	No	No	No	No	No	No	No	No	No	No	Yes		No	No	No	No
Local Trails																														
Appleton Trail	Existing	City	City of Appleton		2	No	No	No	Asphalt	Yes	No	Yes	No	Yes	No	No	No	No	No	No	No	No	No	Not Ap	Not Ap		No	No	No	No

Minnesota's Network of Parks & Trails: Inventory

Todd County Northwest Region January 15, 2011

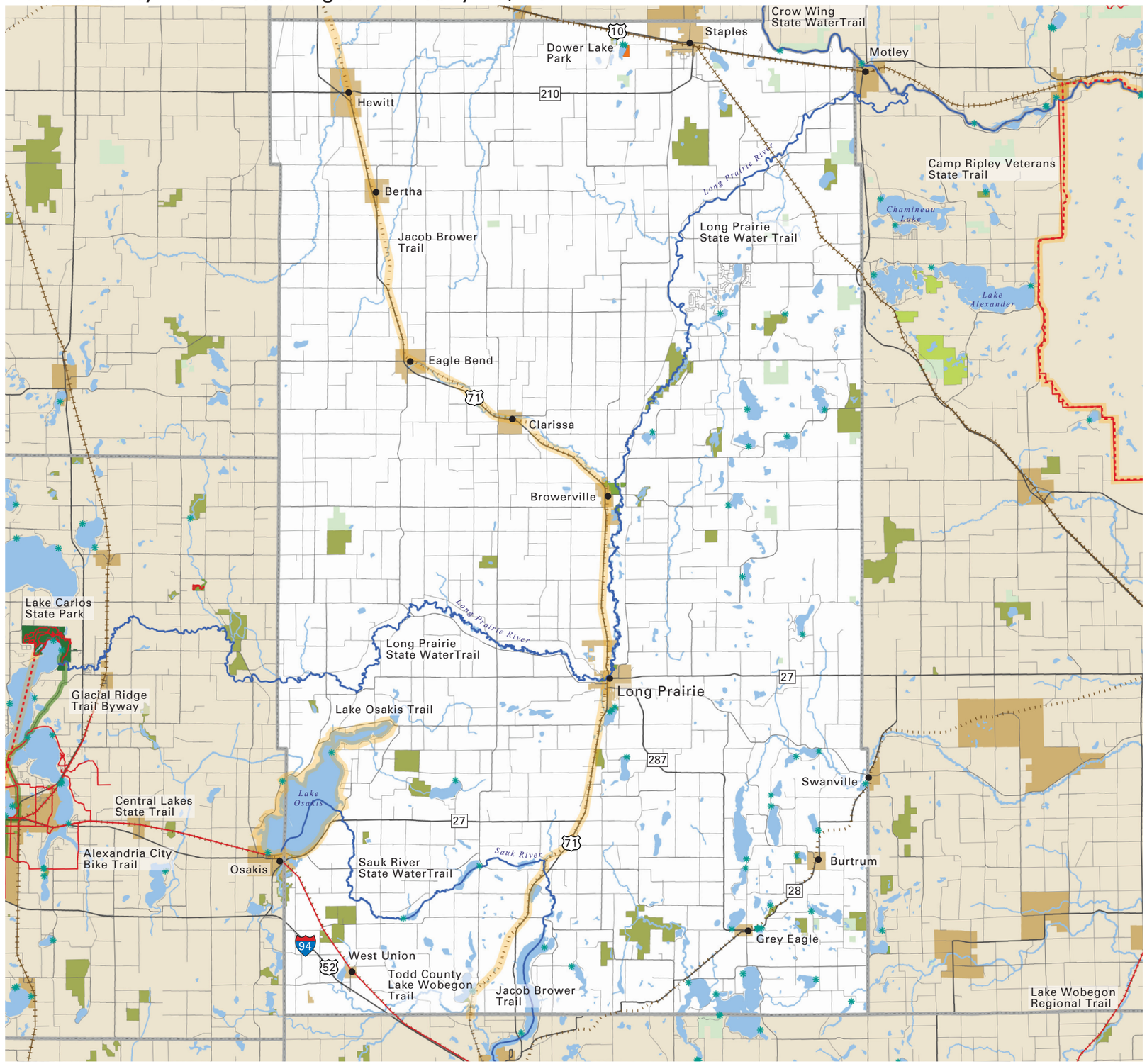

CENTER FOR CHANGING LANDSCAPES

COLLEGE OF DESIGN
Department of Forest Resources
College of Food, Agricultural and Natural Resource Sciences
UNIVERSITY OF MINNESOTA

Project Contact Information
Mary Vogel, Co-Director
e: vogel001@umn.edu
p: 612-626-7417

map feedback: ccl@umn.edu

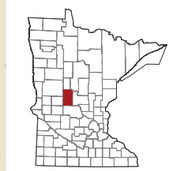

Todd County

- Federal Forest
- Federal Park
- State Park, Rec Area, Wayside
- State Forest
- DNR WMA
- DNR SNA
- Tribal Land
- Regionally Significant Park
- Planned / Proposed Regionally Significant Park
- Local Park
- Planned / Proposed Local Park
- Legacy Funding 2009 & 2010
- Municipality
- Water
- Public Water Access
- Active Railroad
- Abandoned Railroad
- Scenic Byways
- OHV Trail
- Trail
- Planned Trail
- Proposed Trail
- State Water Trail

Planned: A park or trail has been adopted by an official unit. The boundaries and/or alignment may not be identified. Example: a legislatively authorized trail. **Proposed:** A park or trail has been discussed by a group or groups, but has no official status.

Todd

MNPaT Database - Lands (draft 1.15.2011)

park_ name	park_ type	owner_ type	owner	maint_ by	Acres	status	fee	permit	activfee	adjoinstrl	trls	trls_ paved	cmp_ drvin	cmp_ bp	cmp_ walkin	cmp_ bikein	cmp_ wataccs	cmp_ carlin	cmp_ horse	cmp_ elec	cmp_ puthru	cmp_ season	cmp_ ada	cmp_ rv	cmp_ grp	cmp_ cbns	cmp_ cbn	picnic	picshelter	picshelten	swim	fishshore	fishpier	wataccfin	wataccin	playgrnd	parking	toilet	visitorcen	equiprntl
State Lands																																								
Aurzada Prairie WMA	WMA	State	MNDNR	MNDNR	105	Existing	No	No	Not		No	No	No	No	No	No	No	No	No	No	No	No	No	No	No	No	No	No	No	No				No	No		No	No	No	No
Buckhorn Lake WMA	WMA	State	MNDNR	MNDNR	157	Existing	No	No	Not		No	No	No	No	No	No	No	No	No	No	No	No	No	No	No	No	No	No	No	No				No	No		No	No	No	No
Burleene WMA	WMA	State	MNDNR	MNDNR	556	Existing	No	No	Not		No	No	No	No	No	No	No	No	No	No	No	No	No	No	No	No	No	No	No	No				No	No		No	No	No	No
Dower Lake WMA	WMA	State	MNDNR	MNDNR	40	Existing	No	No	Not		No	No	No	No	No	No	No	No	No	No	No	No	No	No	No	No	No	No	No	No				No	No		No	No	No	No
Elgin Woods WMA	WMA	State	MNDNR	MNDNR	240	Existing	No	No	Not		No	No	No	No	No	No	No	No	No	No	No	No	No	No	No	No	No	No	No	No				No	No		No	No	No	No
Grey Eagle WMA	WMA	State	MNDNR	MNDNR	1,400	Existing	No	No	Not		No	No	No	No	No	No	No	No	No	No	No	No	No	No	No	No	No	No	No	No				No	No		No	No	No	No
Hartford WMA	WMA	State	MNDNR	MNDNR	162	Existing	No	No	Not		No	No	No	No	No	No	No	No	No	No	No	No	No	No	No	No	No	No	No	No				No	No		No	No	No	No
Hollister WMA	WMA	State	MNDNR	MNDNR	82	Existing	No	No	Not		No	No	No	No	No	No	No	No	No	No	No	No	No	No	No	No	No	No	No	No				No	No		No	No	No	No
Iona WMA	WMA	State	MNDNR	MNDNR	221	Existing	No	No	Not		No	No	No	No	No	No	No	No	No	No	No	No	No	No	No	No	No	No	No	No				No	No		No	No	No	No
Ireland WMA	WMA	State	MNDNR	MNDNR	79	Existing	No	No	Not		No	No	No	No	No	No	No	No	No	No	No	No	No	No	No	No	No	No	No	No				No	No		No	No	No	No
Kobliska WMA	WMA	State	MNDNR	MNDNR	25	Existing	No	No	Not		No	No	No	No	No	No	No	No	No	No	No	No	No	No	No	No	No	No	No	No				No	No		No	No	No	No
Kobliska WMA	WMA	State	MNDNR	MNDNR	385	Existing	No	No	Not		No	No	No	No	No	No	No	No	No	No	No	No	No	No	No	No	No	No	No	No				No	No		No	No	No	No
Lasher Lake WMA	WMA	State	MNDNR	MNDNR	146	Existing	No	No	Not		No	No	No	No	No	No	No	No	No	No	No	No	No	No	No	No	No	No	No	No				No	No		No	No	No	No
Lawrence Lake WMA	WMA	State	MNDNR	MNDNR	40	Existing	No	No	Not		No	No	No	No	No	No	No	No	No	No	No	No	No	No	No	No	No	No	No	No				No	No		No	No	No	No
Lawrence Lake WMA	WMA	State	MNDNR	MNDNR	162	Existing	No	No	Not		No	No	No	No	No	No	No	No	No	No	No	No	No	No	No	No	No	No	No	No				No	No		No	No	No	No
Long Prairie River WMA	WMA	State	MNDNR	MNDNR	703	Existing	No	No	Not		No	No	No	No	No	No	No	No	No	No	No	No	No	No	No	No	No	No	No	No				No	No		No	No	No	No
Long Prairie River WMA	WMA	State	MNDNR	MNDNR	262	Existing	No	No	Not		No	No	No	No	No	No	No	No	No	No	No	No	No	No	No	No	No	No	No	No				No	No		No	No	No	No
Oak Ridge WMA	WMA	State	MNDNR	MNDNR	450	Existing	No	No	Not		No	No	No	No	No	No	No	No	No	No	No	No	No	No	No	No	No	No	No	No				No	No		No	No	No	No
Osakis WMA	WMA	State	MNDNR	MNDNR	167	Existing	No	No	Not		No	No	No	No	No	No	No	No	No	No	No	No	No	No	No	No	No	No	No	No				No	No		No	No	No	No
Ostendorff WMA	WMA	State	MNDNR	MNDNR	61	Existing	No	No	Not		No	No	No	No	No	No	No	No	No	No	No	No	No	No	No	No	No	No	No	No				No	No		No	No	No	No
Owen-Hinz WMA	WMA	State	MNDNR	MNDNR	332	Existing	No	No	Not		No	No	No	No	No	No	No	No	No	No	No	No	No	No	No	No	No	No	No	No				No	No		No	No	No	No
Phillbrook WMA	WMA	State	MNDNR	MNDNR	341	Existing	No	No	Not		No	No	No	No	No	No	No	No	No	No	No	No	No	No	No	No	No	No	No	No				No	No		No	No	No	No
Quistorff WMA	WMA	State	MNDNR	MNDNR	361	Existing	No	No	Not		No	No	No	No	No	No	No	No	No	No	No	No	No	No	No	No	No	No	No	No				No	No		No	No	No	No
Randall WMA	WMA	State	MNDNR	MNDNR	58	Existing	No	No	Not		No	No	No	No	No	No	No	No	No	No	No	No	No	No	No	No	No	No	No	No				No	No		No	No	No	No
Ruff-Nik WMA	WMA	State	MNDNR	MNDNR	739	Existing	No	No	Not		No	No	No	No	No	No	No	No	No	No	No	No	No	No	No	No	No	No	No	No				No	No		No	No	No	No
Ruff-Nik WMA	WMA	State	MNDNR	MNDNR	320	Existing	No	No	Not		No	No	No	No	No	No	No	No	No	No	No	No	No	No	No	No	No	No	No	No				No	No		No	No	No	No
Santer WMA	WMA	State	MNDNR	MNDNR	572	Existing	No	No	Not		No	No	No	No	No	No	No	No	No	No	No	No	No	No	No	No	No	No	No	No				No	No		No	No	No	No
Sheets Lake WMA	WMA	State	MNDNR	MNDNR	130	Existing	No	No	Not		No	No	No	No	No	No	No	No	No	No	No	No	No	No	No	No	No	No	No	No				No	No		No	No	No	No
Spohn WMA	WMA	State	MNDNR	MNDNR	162	Existing	No	No	Not		No	No	No	No	No	No	No	No	No	No	No	No	No	No	No	No	No	No	No	No				No	No		No	No	No	No
Staples WMA	WMA	State	MNDNR	MNDNR	1,428	Existing	No	No	Not		No	No	No	No	No	No	No	No	No	No	No	No	No	No	No	No	No	No	No	No				No	No		No	No	No	No
Turtle Creek WMA	WMA	State	MNDNR	MNDNR	320	Existing	No	No	Not		No	No	No	No	No	No	No	No	No	No	No	No	No	No	No	No	No	No	No	No				No	No		No	No	No	No
West Union WMA	WMA	State	MNDNR	MNDNR	244	Existing	No	No	Not		No	No	No	No	No	No	No	No	No	No	No	No	No	No	No	No	No	No	No	No				No	No		No	No	No	No
Regionally Significant Lands																																								
Dower Lake Park	Regional Park	City	Staples City	Staples City	302	Existing	No	No	Unk	<Null>	No	Not	Yes	No	No	No	No	No	No	Yes	Unk	No	Unk	Yes	No	No	No	Yes	Yes	No	Beach	Lake	No	Yes	Yes	Yes	Yes	Yes	No	No
Local Lands																																								
Browerville City Park	Park	City	Browerville City	Browerville City	178	Existing	No	No	Unk	<Null>	No	Not	No	No	No	No	No	No	No	No	No	No	No	No	No	No	No	Yes	Yes	No			No	No	No	No	Yes	Yes	No	No
Browerville South Park	Park	City	Browerville South park	Browerville City	56	Existing	No	No	Unk	<Null>	No	Not	No	No	No	No	No	No	No	No	No	No	No	No	No	No	No	Yes	Yes	No			No	No	No	Yes	Yes	No	No	No
Cedar Lake Park	Park				1	Existing				<Null>																														
Clarissa City Park	Park	City	Clarissa City	Clarissa City	3	Existing	No	No	Unk	<Null>	No	Not	Yes	No	No	No	No	No	No	Unk	Unk	Unk	Unk	Unk	Unk	No	No	Yes	Yes	No			No	No	No	Yes	Yes	Yes	No	No
Fairy Lake Park	Park				21	Existing				<Null>																														
JC Park	Park	City	West Union	West Union	5	Existing	No	No	Unk	<Null>	No	Not	No	No	No	No	No	No	No	No	No	No	No	No	No	No	No	No	No	No			Not	Not	Not	Yes	Yes	Yes	No	No
Long Prairie Beach Park	Park	City	Long Prairie City	Long Prairie City	22	Existing	No	No	Unk	<Null>	Yes	Unkn	No	No	No	No	No	No	No	No	No	No	No	No	No	No	No	Yes	Yes	No	Beach	Lake	No	No	Yes	Yes	Yes	Yes	No	No
Maple Lake Park	Park				1	Existing				<Null>																														
North Philbrooke Park	Park				4	Existing				<Null>																														
Osakis Swimming Beach	Park	City	Osakis City	Osakis City	4	Existing	No	No	Unk	<Null>	No	Not	No	No	No	No	No	No	No	No	No	No	No	No	No	No	No	No	No	No	Beach	Lake	No	No	Yes	No	Yes	Yes	No	No
Unknown	Park	City	Long Prairie City	Long Prairie City	18	Existing	No	No	Unk	<Null>	No	Not	No	No	No	No	No	No	No	No	No	No	No	No	No	No		Unkn	Unk	Unk			Not	Not	Not	Unk	Unk	Unk	No	No
Westside Park	Park	City	Long Prairie City	Long Prairie City	14	Existing	No	No	Unk	<Null>	No	Not	No	No	No	No	No	No	No	No	No	No	No	No	No	No	No	No	No	No			Not	Not	Not	Yes	No	Yes	No	No

Todd

MNPaT Database - Trails (draft 1.15.2011)

trail_name	status	owner_type	owner	maint_by	lmiles	fee	permit	activfee	surf_type	use_hike	use_hwt	use_bike	use_mntbk	use_inlnsk	use_horse	use_xski	use_skski	use_skjrg	use_snomo	use_atv1	use_atv2	use_ohm	use_orv	use_mwtcft	use_nwtcft	adjoinstrl:	parking:	toilet:	visitorcen:	equiprntl:
State Trails																														
Crow Wing River	Existing	State	MNDNR	MNDNR	2	Unknown		Unknown	Water	No	No	No	No	No	No	No	No	No	No	No	No	No	No	No	Yes		No	No	No	No
Long Prairie River	Existing	State	MNDNR	MNDNR	72	Unknown		Unknown	Water	No	No	No	No	No	No	No	No	No	No	No	No	No	No	No	Yes		No	No	No	No
Sauk River	Existing	State	MNDNR	MNDNR	27	Unknown		Unknown	Water	No	No	No	No	No	No	No	No	No	No	No	No	No	No	No	Yes		No	No	No	No
Local Trails																														
Jacob Brower Trail	Proposed	County	Todd County	Todd County	48	No	No	Unknown	Unknown	Yes	No	Yes	No	Unkno	No	No	No	No	No	No	No	No	No	No	No		Unkno	Unkno	No	No
Lake Osakis Trail	Proposed	County	Todd County	Todd County	15	No	No	Unknown	Asphalt	Yes	No	Yes	No	Yes	No	No	No	No	No	No	No	No	No	No	No	State	Unkno	Unkno	No	No
Todd County Lake Wobegon Trail	Existing	County	Todd County	Todd County	8	No	No	Unknown	Asphalt	Yes	No	Yes	No	Yes	No	No	No	No	No	No	No	No	No	No	No	City	Unkno	Unkno	No	No

Minnesota's Network of Parks & Trails: Inventory

Traverse County Northwest Region January 15, 2011

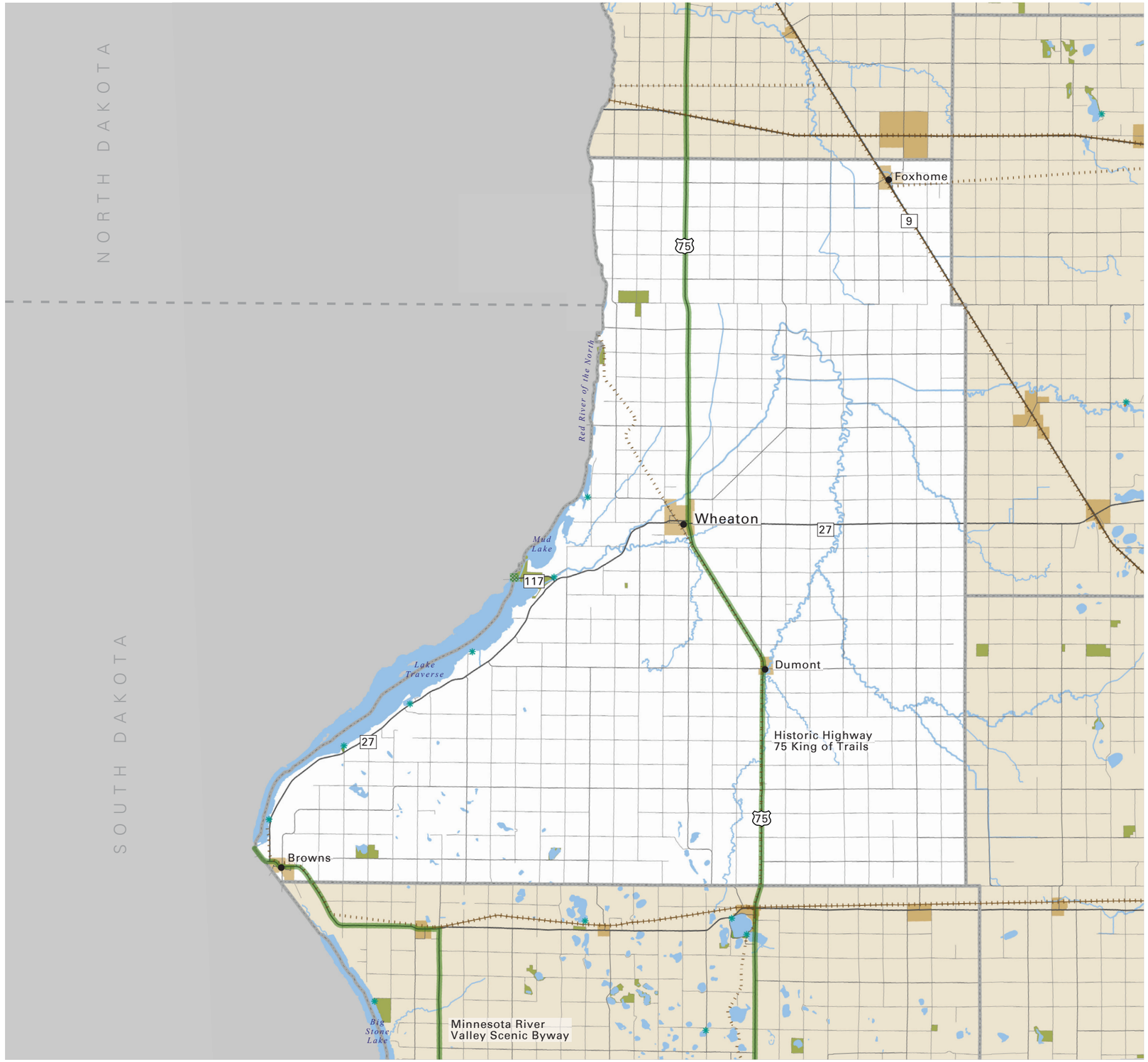

CENTER FOR CHANGING LANDSCAPES

COLLEGE OF DESIGN
Department of Forest Resources
College of Food, Agricultural and Natural Resource Sciences
UNIVERSITY OF MINNESOTA

Project Contact Information
Mary Vogel, Co-Director
e: vogel001@umn.edu
p: 612-626-7417

map feedback: ccl@umn.edu

Traverse County

- Federal Forest
- Federal Park
- State Park, Rec Area, Wayside
- State Forest
- DNR WMA
- DNR SNA
- Tribal Land
- Regionally Significant Park
- Planned / Proposed Regionally Significant Park
- Local Park
- Planned / Proposed Local Park
- Legacy Funding 2009 & 2010
- Municipality
- Water
- Public Water Access
- Active Railroad
- Abandoned Railroad
- Scenic Byways
- OHV Trail
- Trail
- Planned Trail
- Proposed Trail
- State Water Trail

0 1 2 3 5 miles

N

Planned: A park or trail has been adopted by an official unit. The boundaries and/or alignment may not be identified. Example: a legislatively authorized trail. **Proposed:** A park or trail has been discussed by a group or groups, but has no official status.

Traverse

MNPaT Database - Lands (draft 1.15.2011)

park_ name	park_ type	owner_ type	owner	maint_ by	Acres	status	fee	permit	activfee	adjoinstrl	trls	trls_ paved	cmp_ drvin	cmp_ bp	cmp_ walkin	cmp_ bikein	cmp_ watacc	cmp_ cartin	cmp_ horse	cmp_ elec	cmp_ puthru	cmp_ season	cmp_ ada	cmp_ rv	cmp_ grp	cmp_ cbns	cmp_ cbn	picnic	picshellop	picshellen	swim	fishshore	fishpier	wataccin	wataccin	playgrnd	parking	toilet	visitorcen	equiprntl
State Lands																																								
Bois De Sioux WMA	WMA	State	MNDNR	MNDNR	110	Existing	No	No	Not		No	No	No	No	No	No	No	No	No	No	No	No	No	No	No	No	No	No	No	No				No	No		No	No	No	No
Foley WMA	WMA	State	MNDNR	MNDNR	110	Existing	No	No	Not		No	No	No	No	No	No	No	No	No	No	No	No	No	No	No	No	No	No	No	No				No	No		No	No	No	No
Gravel Pit 3950 WMA	WMA	State	MNDNR	MNDNR	14	Existing	No	No	Not		No	No	No	No	No	No	No	No	No	No	No	No	No	No	No	No	No	No	No	No				No	No		No	No	No	No
Hunters Paradise WMA	WMA	State	MNDNR	MNDNR	482	Existing	No	No	Not		No	No	No	No	No	No	No	No	No	No	No	No	No	No	No	No	No	No	No	No				No	No		No	No	No	No
Metz WMA	WMA	State	MNDNR	MNDNR	130	Existing	No	No	Not		No	No	No	No	No	No	No	No	No	No	No	No	No	No	No	No	No	No	No	No				No	No		No	No	No	No
Metz WMA	WMA	State	MNDNR	MNDNR	161	Existing	No	No	Not		No	No	No	No	No	No	No	No	No	No	No	No	No	No	No	No	No	No	No	No				No	No		No	No	No	No
Reservation Dam WMA	WMA	State	MNDNR	MNDNR	563	Existing	No	No	Not		No	No	No	No	No	No	No	No	No	No	No	No	No	No	No	No	No	No	No	No				No	No		No	No	No	No
Sam Brown State Wayside	Wayside	State	MNDNR	MNDNR	1	Existing	No	No	Yes		No	No	No	No	No	No	No	No	No	No	No	No	No	No	No	No	No	No	No	No				No	No		No	No	No	No
Local Lands																																								
Traverse County Park	Park	County	Traverse County	Traverse County	17	Existing	No	No	Unk	Unknow	No	Not	No	No	No	No	No	No	No	No	No	No	No	No	No	No	No	Yes	Yes	No	Beach	Lake	Not	Yes	No	No	Yes	Yes	No	No

Traverse

MNPaT Database - Trails (draft 1.15.2011)

trail_ name	status	owner_ type	owner	maint_ by	lmiles	fee	permit	activfee	surf_ type	use_ hike	use_ hwt	use_ bike	use_ mntbk	use_ inlnsk	use_ horse	use_ xski	use_ skski	use_ skjrg	use_ snomo	use_ atv1	use_ atv2	use_ ohm	use_ orv	use_ mwtcft	use_ nwtcft	adjoinstrl:	parking:	toilet:	visitorcen:	equiprntl:
NO TRAILS IN DATABASE					1																									

Minnesota's Network of Parks & Trails: Inventory

Wabasha County South Region January 15, 2011

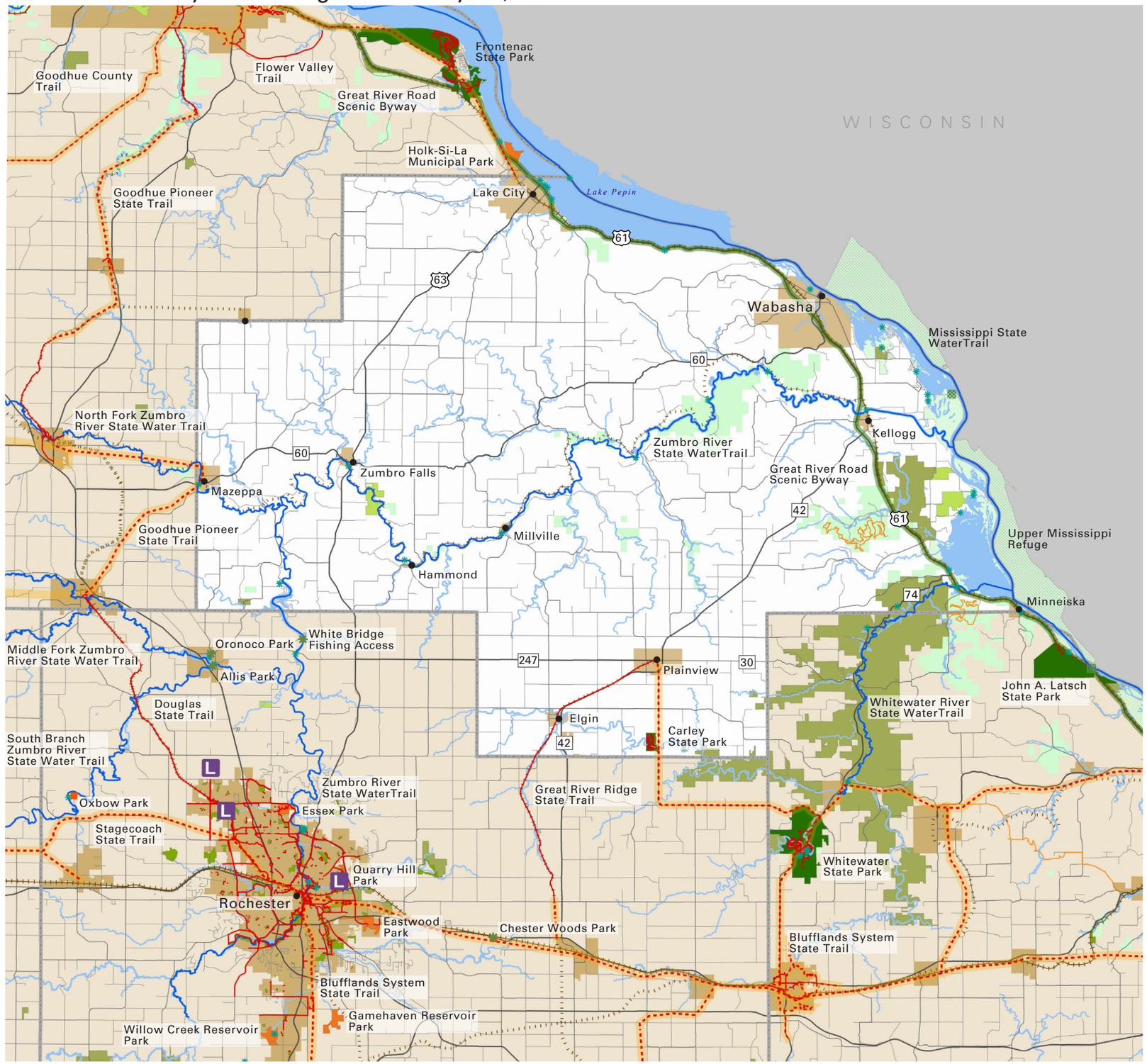

CENTER FOR CHANGING LANDSCAPES

COLLEGE OF DESIGN
Department of Forest Resources
College of Food, Agricultural and Natural Resource Sciences
UNIVERSITY OF MINNESOTA

Project Contact Information
Mary Vogel, Co-Director
e: vogel001@umn.edu
p: 612-626-7417

map feedback: ccl@umn.edu

Wabasha County

- Federal Forest
- Federal Park
- State Park, Rec Area, Wayside
- State Forest
- DNR WMA
- DNR SNA
- Tribal Land
- Regionally Significant Park
- Planned / Proposed Regionally Significant Park
- Local Park
- Planned / Proposed Local Park
- Legacy Funding 2009 & 2010
- Municipality
- Water
- Public Water Access
- Active Railroad
- Abandoned Railroad
- Scenic Byways
- OHV Trail
- Trail
- Planned Trail
- Proposed Trail
- State Water Trail

0 1 2 3 5 miles

N

Planned: A park or trail has been adopted by an official unit. The boundaries and/or alignment may not be identified. Example: a legislatively authorized trail. **Proposed:** A park or trail has been discussed by a group or groups, but has no official status.

Wabasha

MNPaT Database - Lands (draft 1.15.2011)

park_ name	park_ type	owner_ type	owner	maint_ by	Acres	status	fee	permit	activfee	adjoinstrl	trls	trls_ paved	cmp_ drvin	cmp_ bp	cmp_ walkin	cmp_ bikein	cmp_ watacc	cmp_ cartin	cmp_ horse	cmp_ elec	cmp_ puthru	cmp_ season	cmp_ ada	cmp_ rv	cmp_ grp	cmp_ cbns	cmp_ cbn	picnic	picshltop	picshelter	swim	fishshore	fishpier	wataccin	wataccin	playgrnd	parking	toilet	visitorcen	equipmtl
Federal Lands																																								
Upper Miss	NWR	Federal	Upper Miss Refuge	Upper Miss Refuge	43	Existing	Unk	Unk	Not		Unk	Not	No	No	No	No	No	No	No	No	No	No	No	No	No	No	No	No	No	No	No		No	No	No	No	No	No	No	No
Upper Miss	NWR	Federal	Upper Miss Refuge	Upper Miss Refuge	7,877	Existing	Unk	Unk	Not		Unk	Not	No	No	No	No	No	No	No	No	No	No	No	No	No	No	No	No	No	No	No	River	No	No	No	No	No	No	No	No
Upper Miss	NWR	Federal	Upper Miss Refuge	Upper Miss Refuge	2,944	Existing	Unk	Unk	Not		Unk	Not	No	No	No	No	No	No	No	No	No	No	No	No	No	No	No	No	No	No	No	River	No	No	No	No	No	No	No	No
Upper Miss	NWR	Federal	Upper Miss Refuge	Upper Miss Refuge	20	Existing	Unk	Unk	Not		Unk	Not	No	No	No	No	No	No	No	No	No	No	No	No	No	No	No	No	No	No	No		No	No	No	No	No	No	No	No
Upper Miss	NWR	Federal	Upper Miss Refuge	Upper Miss Refuge	117	Existing	Unk	Unk	Not		Unk	Not	No	No	No	No	No	No	No	No	No	No	No	No	No	No	No	No	No	No	No		No	No	No	No	No	No	No	No
Upper Miss	NWR	Federal	Upper Miss Refuge	Upper Miss Refuge	41	Existing	Unk	Unk	Not		Unk	Not	No	No	No	No	No	No	No	No	No	No	No	No	No	No	No	No	No	No	No		No	No	No	No	No	No	No	No
State Lands																																								
Bald Eagle SNA	SNA	State	MNDNR	MNDNR	29	Existing	No	No	Not		No	No	No	No	No	No	No	No	No	No	No	No	No	No	No	No	No	No	No	No				No	No		No	No	No	No
Carley State Park	Park	State	MNDNR	MNDNR	207	Existing	No	Yes	Yes		No	No	Yes	No	No	No	No	No	No	No	Yes	No	Yes	Yes	Yes	No	No	No	Yes	No		River		No	No	Acce	Yes	No	No	No
Isaak Walton League WMA	WMA	State	MNDNR	MNDNR	42	Existing	No	No	Not		No	No	No	No	No	No	No	No	No	No	No	No	No	No	No	No	No	No	No	No				No	No		No	No	No	No
Isaak Walton League WMA	WMA	State	MNDNR	MNDNR	36	Existing	No	No	Not		No	No	No	No	No	No	No	No	No	No	No	No	No	No	No	No	No	No	No	No				No	No		No	No	No	No
Kellogg-Weaver Dunes SNA	SNA	State	MNDNR	MNDNR	705	Existing	No	No	Not		No	No	No	No	No	No	No	No	No	No	No	No	No	No	No	No	No	No	No	No				No	No		No	No	No	No
Kellogg-Weaver Dunes SNA	SNA	State	MNDNR	MNDNR	3	Existing	No	No	Not		No	No	No	No	No	No	No	No	No	No	No	No	No	No	No	No	No	No	No	No				No	No		No	No	No	No
Mc Carthy Lake WMA	WMA	State	MNDNR	MNDNR	2,883	Existing	No	No	Not		No	No	No	No	No	No	No	No	No	No	No	No	No	No	No	No	No	No	No	No				No	No		No	No	No	No
Mc Carthy Lake WMA	WMA	State	MNDNR	MNDNR	3	Existing	No	No	Not		No	No	No	No	No	No	No	No	No	No	No	No	No	No	No	No	No	No	No	No				No	No		No	No	No	No
Pool 4 WMA	WMA	State	MNDNR	MNDNR	142	Existing	No	No	Not		No	No	No	No	No	No	No	No	No	No	No	No	No	No	No	No	No	No	No	No				No	No		No	No	No	No
R J D Memorial Hardwood	Forest	State	MNDNR	MNDNR	29	Existing					Yes	No	No	Yes	No	No	Yes	No	No	No	No	No	No	No	No	No	No	Yes	Yes	No	No	No	No	No	Yes	No	No	No	Yes	Yes
R J D Memorial Hardwood	Forest	State	MNDNR	MNDNR	6	Existing					Yes	No	No	Yes	No	No	Yes	No	No	No	No	No	No	No	No	No	No	Yes	Yes	No	No	No	No	No	Yes	No	No	No	Yes	Yes
R J D Memorial Hardwood	Forest	State	MNDNR	MNDNR	2,427	Existing					Yes	No	No	Yes	No	No	Yes	No	No	No	No	No	No	No	No	No	No	Yes	Yes	No	No	No	No	No	Yes	No	No	No	Yes	Yes
R J D Memorial Hardwood	Forest	State	MNDNR	MNDNR	36	Existing					Yes	No	No	Yes	No	No	Yes	No	No	No	No	No	No	No	No	No	No	Yes	Yes	No	No	No	No	No	Yes	No	No	No	Yes	Yes
R J D Memorial Hardwood	Forest	State	MNDNR	MNDNR	164,327	Existing					Yes	No	No	Yes	No	No	Yes	No	No	No	No	No	No	No	No	No	No	Yes	Yes	No	No	No	No	No	Yes	No	No	No	Yes	Yes
R J D Memorial Hardwood	Forest	State	MNDNR	MNDNR	429	Existing					Yes	No	No	Yes	No	No	Yes	No	No	No	No	No	No	No	No	No	No	Yes	Yes	No	No	No	No	No	Yes	No	No	No	Yes	Yes
Whitewater WMA	WMA	State	MNDNR	MNDNR	68	Existing	No	No	Not		No	No	No	No	No	No	No	No	No	No	No	No	No	No	No	No	No	No	No	No				No	No		No	No	No	No
Whitewater WMA	WMA	State	MNDNR	MNDNR	6	Existing	No	No	Not		No	No	No	No	No	No	No	No	No	No	No	No	No	No	No	No	No	No	No	No				No	No		No	No	No	No
Whitewater WMA	WMA	State	MNDNR	MNDNR	2,427	Existing	No	No	Not		No	No	No	No	No	No	No	No	No	No	No	No	No	No	No	No	No	No	No	No				No	No		No	No	No	No
Whitewater WMA	WMA	State	MNDNR	MNDNR	23	Existing	No	No	Not		No	No	No	No	No	No	No	No	No	No	No	No	No	No	No	No	No	No	No	No				No	No		No	No	No	No
Whitewater WMA	WMA	State	MNDNR	MNDNR	58	Existing	No	No	Not		No	No	No	No	No	No	No	No	No	No	No	No	No	No	No	No	No	No	No	No				No	No		No	No	No	No
Whitewater WMA	WMA	State	MNDNR	MNDNR	49	Existing	No	No	Not		No	No	No	No	No	No	No	No	No	No	No	No	No	No	No	No	No	No	No	No				No	No		No	No	No	No
Whitewater WMA	WMA	State	MNDNR	MNDNR	270	Existing	No	No	Not		No	No	No	No	No	No	No	No	No	No	No	No	No	No	No	No	No	No	No	No				No	No		No	No	No	No
Zumbro Falls Woods SNA	SNA	State	MNDNR	MNDNR	429	Existing	No	No	Not		No	No	No	No	No	No	No	No	No	No	No	No	No	No	No	No	No	No	No	No				No	No		No	No	No	No

Wabasha

MNPaT Database - Trails (draft 1.15.2011)

trail_ name	status	owner_ type	owner	maint_ by	lmiles	fee	permit	activfee	surf_ type	use_ hike	use_ hwt	use_ bike	use_ mntbk	use_ inlnsk	use_ horse	use_ xski	use_ skski	use_ skjrg	use_ snomo	use_ atv1	use_ atv2	use_ ohm	use_ orv	use_ mwtcft	use_ nwtcft	adjoinstrl:	parking:	toilet:	visitorcen:	equiprntl:
State Trails																														
Goodhue Pioneer	Planned	State	MNDNR	MNDNR	1	Unknown		Unknown	Unknown	No	No	No	No	No	No	No	No	No	No	No	No	No	No	No	No		No	No	No	No
Great River Ridge	Existing	State	MNDNR	MNDNR	7	Unknown		Unknown	Asphalt	Yes	No	Yes	No	No	No	No	No	No	No	No	No	No	No	No	No		No	No	No	No
Hiking Club Trail	Existing	State	Carley State Park	Carley State Park	1	Unknown	Yes	Unknown	Natural Soil no imp	Yes	No	No	No	No	No	No	No	No	No	No	No	No	No	No	No		No	No	No	No
Hiking Club Trail	Existing	State	Carley State Park	Carley State Park	1	Unknown	Yes	Unknown	Natural Soil no imp	Yes	No	No	No	No	No	No	No	No	No	No	No	No	No	No	No		No	No	No	No
Mississippi River	Existing	State	MNDNR	MNDNR	11	Unknown		Unknown	Water	No	No	No	No	No	No	No	No	No	No	No	No	No	No	No	Yes		No	No	No	No
North Fork Zumbro River	Existing	State	NMDNR	NMDNR	8	Unknown		Unknown	Water	No	No	No	No	No	No	No	No	No	No	No	No	No	No	No	Yes		No	No	No	No
Northern Extention of the Blufflands State Trail System	Planned	State	MNDNR	MNDNR	4	Unknown	Yes	Unknown	Natural Soil no imp	Yes	No	No	No	No	No	No	No	No	No	No	No	No	No	No	No		No	No	No	No
Whitewater River	Existing	State	MNDNR	MNDNR	6	Unknown		Unknown	Water	No	No	No	No	No	No	No	No	No	No	No	No	No	No	No	Yes		No	No	No	No
Zumbro River	Existing	State	MNDNR	MNDNR	60	Unknown		Unknown	Water	No	No	No	No	No	No	No	No	No	No	No	No	No	No	No	Yes		No	No	No	No

Minnesota's Network of Parks & Trails: Inventory

Wadena County Northwest Region January 15, 2011

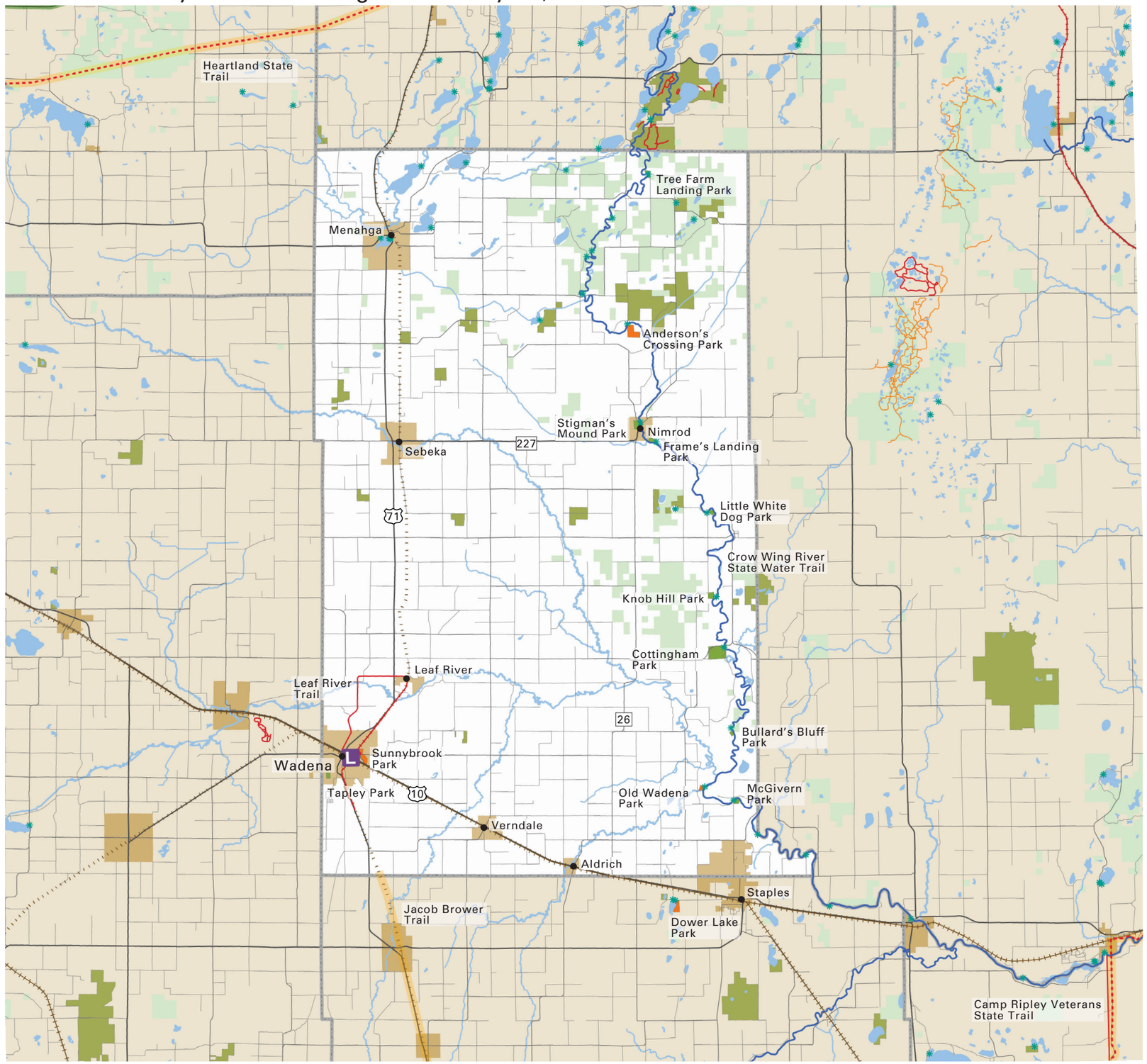

CENTER FOR CHANGING LANDSCAPES

COLLEGE OF DESIGN

Department of Forest Resources
College of Food, Agricultural and Natural Resource Sciences

UNIVERSITY OF MINNESOTA

Project Contact information
Mary Vogel, Co-Director
e: vogel001@umn.edu
p: 612-626-7417

map feedback: ccl@umn.edu

Wadena County

- Federal Forest
- Federal Park
- State Park, Rec Area, Wayside
- State Forest
- DNR WMA
- DNR SNA
- Tribal Land
- Regionally Significant Park
- Planned / Proposed Regionally Significant Park
- Local Park
- Planned / Proposed Local Park
- Legacy Funding 2009 & 2010
- Municipality
- Water
- Public Water Access
- Active Railroad
- Abandoned Railroad
- Scenic Byways
- OHV Trail
- Trail
- Planned Trail
- Proposed Trail
- State Water Trail

0 1 2 3 5 miles

N

Planned: A park or trail has been adopted by an official unit. The boundaries and/or alignment may not be identified. Example: a legislatively authorized trail. **Proposed:** A park or trail has been discussed by a group or groups, but has no official status.

Wadena

MNPaT Database - Lands (draft 1.15.2011)

park_ name	park_ type	owner_ type	owner	maint_ by	Acres	status	fee	permit	activfee	adjoinstrl	trls	trls_ paved	cmp_ drvin	cmp_ bp	cmp_ walkin	cmp_ bikein	cmp_ wataccs	cmp_ cartin	cmp_ horse	cmp_ elec	cmp_ puthru	cmp_ season	cmp_ ada	cmp_ rv	cmp_ grp	cmp_ cbns	cmp_ cbn	picnic	picsheltop	picshelten	swim	fishshore	fishpier	wataccfin	wataccsin	playgrnd	parking	toilet	visitorcen	equipmtl
State Lands																																								
Burgen Lake Prairie WMA	WMA	State	MNDNR	MNDNR	829	Existing	No	No	Not		No	No	No	No	No	No	No	No	No	No	No	No	No	No	No	No	No	No	No	No				No	No		No	No	No	No
Burgen Lake Prairie WMA	WMA	State	MNDNR	MNDNR	1,452	Existing	No	No	Not		No	No	No	No	No	No	No	No	No	No	No	No	No	No	No	No	No	No	No	No				No	No		No	No	No	No
Dry Sand WMA	WMA	State	MNDNR	MNDNR	289	Existing	No	No	Not		No	No	No	No	No	No	No	No	No	No	No	No	No	No	No	No	No	No	No	No				No	No		No	No	No	No
Huntersville	Forest	State	MNDNR	MNDNR	31,959	Existing					Yes	No	No	Yes	No	No	Yes	No	No	No	No	No	No	No	No	No	No	Yes	Yes	No	No	No	No	Yes	Yes	No	No	No	Yes	Yes
Huntersville	Forest	State	MNDNR	MNDNR	829	Existing					Yes	No	No	Yes	No	No	Yes	No	No	No	No	No	No	No	No	No	No	Yes	Yes	No	No	No	No	Yes	Yes	No	No	No	Yes	Yes
Huntersville	Forest	State	MNDNR	MNDNR	521	Existing					Yes	No	No	Yes	No	No	Yes	No	No	No	No	No	No	No	No	No	No	Yes	Yes	No	No	No	No	Yes	Yes	No	No	No	Yes	Yes
Huntersville WMA	WMA	State	MNDNR	MNDNR	521	Existing	No	No	Not		No	No	No	No	No	No	No	No	No	No	No	No	No	No	No	No	No	No	No	No				No	No		No	No	No	No
Kitten Creek WMA	WMA	State	MNDNR	MNDNR	157	Existing	No	No	Not		No	No	No	No	No	No	No	No	No	No	No	No	No	No	No	No	No	No	No	No				No	No		No	No	No	No
Lyons	Forest	State	MNDNR	MNDNR	14,644	Existing					Yes	No	No	Yes	No	No	No	No	No	No	No	No	No	No	No	No	No	No	No	No	No	No	No	No	No	No	No	No	Yes	Yes
Lyons	Forest	State	MNDNR	MNDNR	146	Existing					Yes	No	No	Yes	No	No	No	No	No	No	No	No	No	No	No	No	No	No	No	No	No	No	No	No	No	No	No	No	Yes	Yes
Menahga WMA	WMA	State	MNDNR	MNDNR	353	Existing	No	No	Not		No	No	No	No	No	No	No	No	No	No	No	No	No	No	No	No	No	No	No	No				No	No		No	No	No	No
North Germany WMA	WMA	State	MNDNR	MNDNR	278	Existing	No	No	Not		No	No	No	No	No	No	No	No	No	No	No	No	No	No	No	No	No	No	No	No				No	No		No	No	No	No
Red Eye WMA	WMA	State	MNDNR	MNDNR	144	Existing	No	No	Not		No	No	No	No	No	No	No	No	No	No	No	No	No	No	No	No	No	No	No	No				No	No		No	No	No	No
Rockwood WMA	WMA	State	MNDNR	MNDNR	112	Existing	No	No	Not		No	No	No	No	No	No	No	No	No	No	No	No	No	No	No	No	No	No	No	No				No	No		No	No	No	No
Sebeka WMA	WMA	State	MNDNR	MNDNR	150	Existing	No	No	Not		No	No	No	No	No	No	No	No	No	No	No	No	No	No	No	No	No	No	No	No				No	No		No	No	No	No
Strike WMA	WMA	State	MNDNR	MNDNR	146	Existing	No	No	Not		No	No	No	No	No	No	No	No	No	No	No	No	No	No	No	No	No	No	No	No				No	No		No	No	No	No
Strike WMA	WMA	State	MNDNR	MNDNR	154	Existing	No	No	Not		No	No	No	No	No	No	No	No	No	No	No	No	No	No	No	No	No	No	No	No				No	No		No	No	No	No
Wadena WMA	WMA	State	MNDNR	MNDNR	56	Existing	No	No	Not		No	No	No	No	No	No	No	No	No	No	No	No	No	No	No	No	No	No	No	No				No	No		No	No	No	No
Wood Eye WMA	WMA	State	MNDNR	MNDNR	253	Existing	No	No	Not		No	No	No	No	No	No	No	No	No	No	No	No	No	No	No	No	No	No	No	No				No	No		No	No	No	No
Yeager Lake WMA	WMA	State	MNDNR	MNDNR	336	Existing	No	No	Not		No	No	No	No	No	No	No	No	No	No	No	No	No	No	No	No	No	No	No	No				No	No		No	No	No	No
Regionally Significant Lands																																								
Anderson's Crossing	Regional Park	County	Wadena County	Wadena County	113	Existing	No	Yes	Yes	County	No	Not	No	No	No	No	No	No	No	No	No	Not	Not	No	No	No	No	Yes	Yes	No	Beach	River	Unk	No	Yes	Yes	Yes	Unk	No	No
Old Wadena	Regional Park	County	Wadena County	Wadena County	229	Existing	No	Yes	Yes	County	No	Not	Yes	No	No	No	Yes	No	No	No	No	Yes	Unk	No	Unk	No	No	Yes	Unk	No	Beach	River	Unk	Yes	Yes	Yes	Yes	Unk	No	No
Sunnybrook Park & Campgrounds	Regional Park	City	Wadena City	Wadena City	78	Existing	No	No	No	Unknow	No	Not	Yes	No	No	No	No	No	No	No	No	Not	Not	No	No	No	No	Yes	Yes	No	Beach	Pond	Unk	Unk	Yes	Yes	Yes	Unk	No	No
Local Lands																																								
Bullard's Bluff	Park	County	Wadena County	Wadena County	14	Existing	No	Yes	Yes	County	No	Not	No	No	No	No	Yes	No	No	No	No	Yes	Unk	No	Unk	No	No	No	Unk	No	Beach	River	Unk	No	Yes	Yes	Yes	Unk	No	No
Cottingham	Park	County	Wadena County	Wadena County	247	Existing	No	Yes	Yes	County	No	Not	No	No	No	No	Yes	No	No	No	No	Yes	Unk	No	Unk	No	No	No	Unk	No	Beach	River	Unk	No	Yes	Yes	Yes	Unk	No	No
Frames' Landing	Park	County	Wadena County	Wadena County	31	Existing	No	Yes	Yes	County	No	Not	No	No	No	No	Yes	No	No	No	No	Yes	Unk	No	Unk	No	No	No	Unk	No	Beach	River	Unk	No	Yes	Yes	Yes	Unk	No	No
Knob Hill	Park	County	Wadena County	Wadena County	39	Existing	No	Yes	Yes	County	No	Not	No	No	No	No	Yes	No	No	No	No	Yes	Unk	No	Unk	No	No	No	Unk	No	Beach	River	Unk	No	Yes	Yes	Yes	Unk	No	No
Little White Dog	Park	County	Wadena County	Wadena County	22	Existing	No	Yes	Yes	County	No	Not	No	No	No	No	Yes	No	No	No	No	Yes	Unk	No	Unk	No	No	No	Unk	No	Beach	River	Unk	No	Yes	Yes	Yes	Unk	No	No
McGivern	Park	County	Wadena County	Wadena County	28	Existing	No	Yes	Yes	County	No	Not	No	No	No	No	Yes	No	No	No	No	Yes	Unk	No	Unk	No	No	No	Unk	No	Beach	River	Unk	No	Yes	Yes	Yes	Unk	No	No
Stigmans's Mound	Park	County	Wadena County	Wadena County	49	Existing	No	Yes	Yes	County	No	Not	No	No	No	No	Yes	No	No	No	No	Yes	Unk	No	Unk	No	No	No	Unk	No	Beach	River	Unk	No	Yes	Yes	Yes	Unk	No	No
Tapely Park	Park	City	Wadena City	Wadena City	25	Existing	No	No	No	Unknow	No	Not	No	No	No	No	No	No	No	No	No	Not	Not	No	No	No	No	Yes	Yes	No	Beach	Pond	Unk	Unk	Yes	Yes	Yes	Unk	No	No
Tree Farm landing	Park	County	Wadena County	Wadena County	28	Existing	No	Yes	Yes	County	No	Not	No	No	No	No	Yes	No	No	No	No	Yes	Unk	No	Unk	No	No	No	Unk	No	Beach	River	Unk	No	Yes	Yes	Yes	Unk	No	No

Wadena

MNPaT Database - Trails (draft 1.15.2011)

trail_ name	status	owner_ type	owner	maint_ by	lmiles	fee	permit	activfee	surf_ type	use_ hike	use_ hwt	use_ bike	use_ mntbk	use_ inlnsk	use_ horse	use_ xski	use_ skski	use_ skjrg	use_ snomo	use_ atv1	use_ atv2	use_ ohm	use_ orv	use_ mwtcft	use_ nwtcft	adjoinstrl:	parking:	toilet:	visitorcen:	equiprntl:
State Trails																														
Crow Wing River	Existing	State	MNDNR	MNDNR	55	Unknown		Unknown	Water	No	No	No	No	No	No	No	No	No	No	No	No	No	No	No	Yes		No	No	No	No
Regionally Significant Trails																														
B.N. Trail	Existing	City	Wadena	Wadena	5	No	No	No	Asphalt	Yes	No	Yes	No	Yes	No	No	No	No	No	No	No	No	No	No	No		No	No	No	No
Local Trails																														
Leaf River Trail	Existing	County	Wadina	Wadena	10	No	No	No	Unknown	Yes	No	Yes	No	No	No	No	No	No	No	No	No	No	No	No	No		No	No	No	No

Minnesota's Network of Parks & Trails: Inventory

Waseca County South Region January 15, 2011

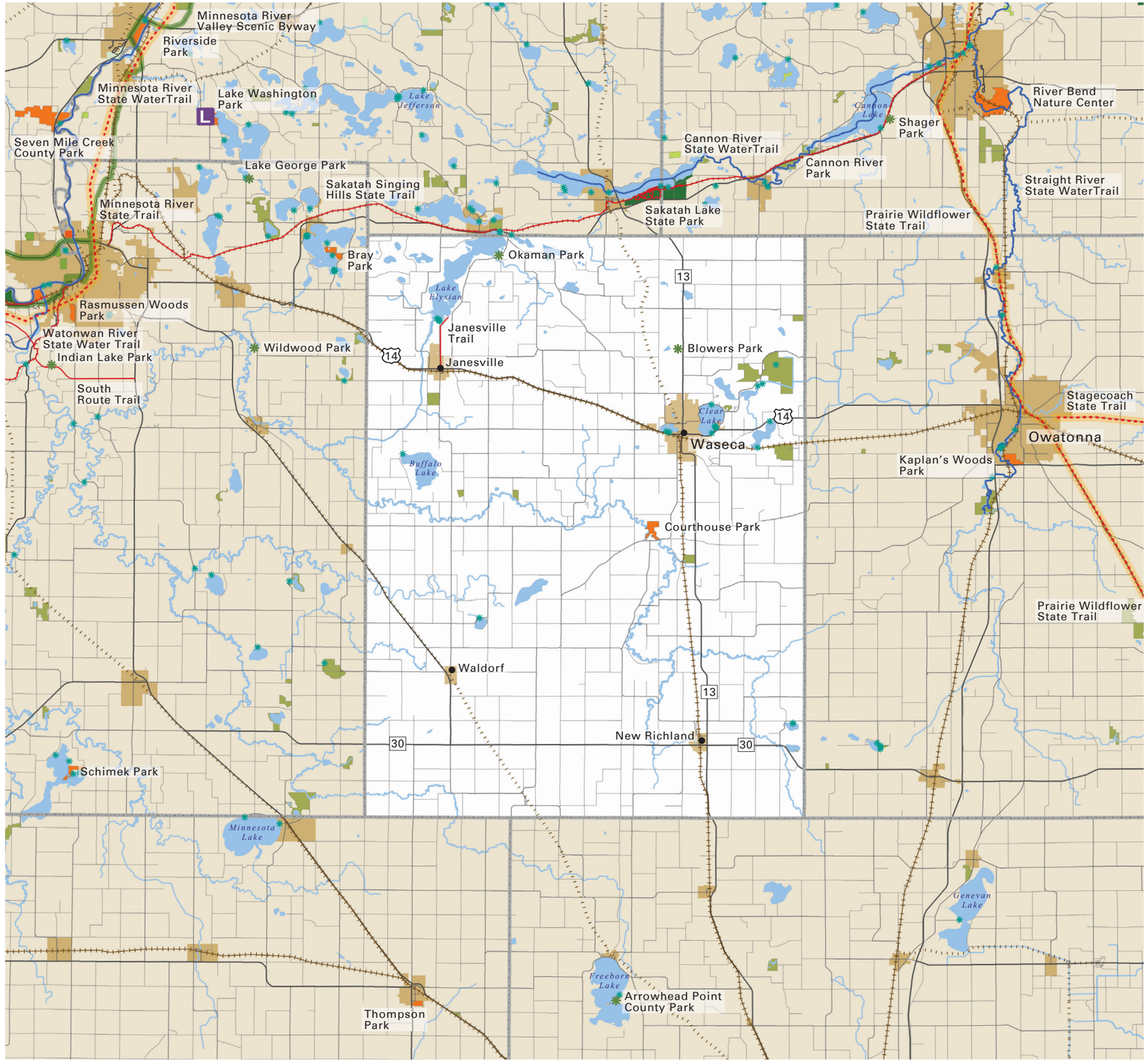

CENTER FOR CHANGING LANDSCAPES

COLLEGE OF DESIGN
Department of Forest Resources
College of Food, Agricultural and Natural Resource Sciences
UNIVERSITY OF MINNESOTA

Project Contact Information
Mary Vogel, Co-Director
e: vogel001@umn.edu
p: 612-626-7417

map feedback: ccl@umn.edu

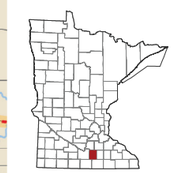

Waseca County

- Federal Forest
- Federal Park
- State Park, Rec Area, Wayside
- State Forest
- DNR WMA
- DNR SNA
- Tribal Land
- Regionally Significant Park
- Planned / Proposed Regionally Significant Park
- Local Park
- Planned / Proposed Local Park
- Legacy Funding 2009 & 2010
- Municipality
- Water
- Public Water Access
- Active Railroad
- Abandoned Railroad
- Scenic Byways
- OHV Trail
- Trail
- Planned Trail
- Proposed Trail
- State Water Trail

0 1 2 3 5 miles

N

Planned: A park or trail has been adopted by an official unit. The boundaries and/or alignment may not be identified. Example: a legislatively authorized trail. **Proposed:** A park or trail has been discussed by a group or groups, but has no official status.

Waseca

MNPaT Database - Lands (draft 1.15.2011)

park_ name	park_ type	owner_ type	owner	maint_ by	Acres	status	fee	permit	activfee	adjoinstrl	trls	trls_ paved	cmp_ drvin	cmp_ bp	cmp_ walkin	cmp_ bikein	cmp_ watacc	cmp_ carlin	cmp_ horse	cmp_ elec	cmp_ puthru	cmp_ season	cmp_ ada	cmp_ rv	cmp_ grp	cmp_ cbns	cmp_ cbn	picnic	picshltop	picshelten	swim	fishshore	fishpier	wataccin	wataccin	playgrnd	parking	toilet	visitorcen	equipmtl
State Lands																																								
Findley WMA	WMA	State	MNDNR	MNDNR	287	Existing	No	No	Not		No	No	No	No	No	No	No	No	No	No	No	No	No	No	No	No	No	No	No	No				No	No		No	No	No	No
Lundquist WMA	WMA	State	MNDNR	MNDNR	42	Existing	No	No	Not		No	No	No	No	No	No	No	No	No	No	No	No	No	No	No	No	No	No	No	No				No	No		No	No	No	No
Moonan WMA	WMA	State	MNDNR	MNDNR	955	Existing	No	No	Not		No	No	No	No	No	No	No	No	No	No	No	No	No	No	No	No	No	No	No	No				No	No		No	No	No	No
Mueller WMA	WMA	State	MNDNR	MNDNR	121	Existing	No	No	Not		No	No	No	No	No	No	No	No	No	No	No	No	No	No	No	No	No	No	No	No				No	No		No	No	No	No
Pawek WMA	WMA	State	MNDNR	MNDNR	79	Existing	No	No	Not		No	No	No	No	No	No	No	No	No	No	No	No	No	No	No	No	No	No	No	No				No	No		No	No	No	No
Quade WMA	WMA	State	MNDNR	MNDNR	162	Existing	No	No	Not		No	No	No	No	No	No	No	No	No	No	No	No	No	No	No	No	No	No	No	No				No	No		No	No	No	No
Senn-Rich WMA	WMA	State	MNDNR	MNDNR	102	Existing	No	No	Not		No	No	No	No	No	No	No	No	No	No	No	No	No	No	No	No	No	No	No	No				No	No		No	No	No	No
Teal Marsh WMA	WMA	State	MNDNR	MNDNR	74	Existing	No	No	Not		No	No	No	No	No	No	No	No	No	No	No	No	No	No	No	No	No	No	No	No				No	No		No	No	No	No
Tom Cliff Jr. Memorial WMA	WMA	State	MNDNR	MNDNR	32	Existing	No	No	Not		No	No	No	No	No	No	No	No	No	No	No	No	No	No	No	No	No	No	No	No				No	No		No	No	No	No
Waseca WMA	WMA	State	MNDNR	MNDNR	303	Existing	No	No	Not		No	No	No	No	No	No	No	No	No	No	No	No	No	No	No	No	No	No	No	No				No	No		No	No	No	No
Willard and Lois Manthey WMA	WMA	State	MNDNR	MNDNR	55	Existing	No	No	Not		No	No	No	No	No	No	No	No	No	No	No	No	No	No	No	No	No	No	No	No				No	No		No	No	No	No
Regionally Significant Lands																																								
Courthouse Park	Regional Park	County	Waseca County		160	Existing	No	Yes	No		Yes	Yes	No	Yes	Yes	No	No	No	Yes	No	No	Yes	No	No	No	No	No	Yes	Yes	No	No	No	No	No	No	Yes	No	Yes	No	Yes

Waseca

MNPaT Database - Trails (draft 1.15.2011)

trail_name	status	owner_type	owner	maint_by	lmiles	fee	permit	activfee	surf_type	use_hike	use_hwt	use_bike	use_mntbk	use_inlnsk	use_horse	use_xski	use_skski	use_skjrg	use_snomo	use_atv1	use_atv2	use_ohm	use_orv	use_mwtcft	use_nwtcft	adjoinstrl:	parking:	toilet:	visitorcen:	equiprntl:
Local Trails																														
Janesville Trail	Existing	City	City of Waseca		2	No	No	No	Asphalt	Yes	No	Yes	No	Yes	No	No	No	No	No	No	No	No	No	Not Ap	Not Ap		No	No	No	No

Minnesota's Network of Parks & Trails: Inventory

Washington County Metro Region January 15, 2011

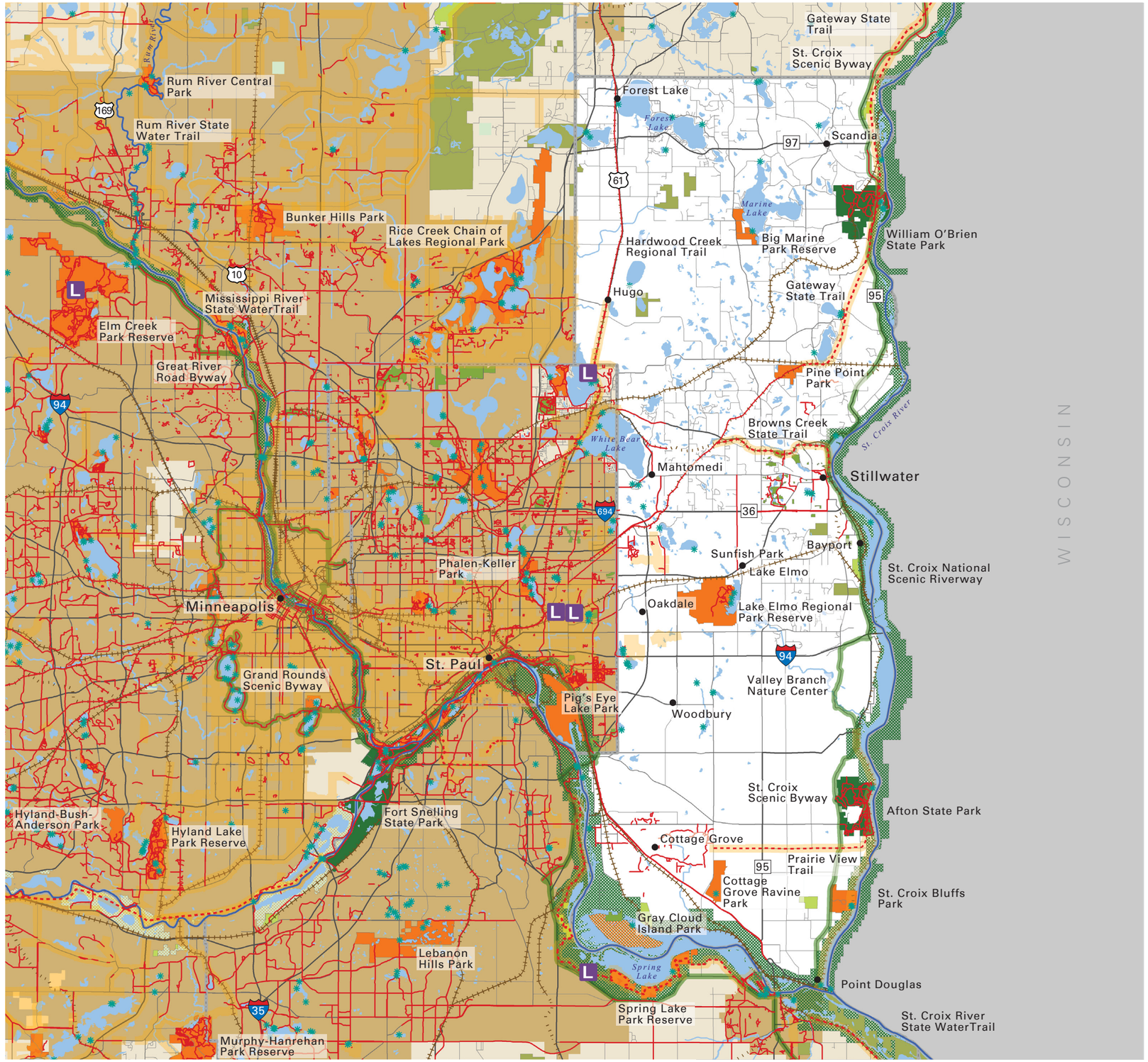

CENTER FOR CHANGING LANDSCAPES

COLLEGE OF DESIGN
Department of Forest Resources
College of Food, Agricultural and Natural Resource Sciences
UNIVERSITY OF MINNESOTA

Project Contact Information
Mary Vogel, Co-Director
e: vogel001@umn.edu
p: 612-626-7417

map feedback: ccl@umn.edu

- Federal Forest
- Federal Park
- State Park, Rec Area, Wayside
- State Forest
- DNR WMA
- DNR SNA
- Tribal Land
- Regionally Significant Park
- Planned / Proposed Regionally Significant Park
- Local Park
- Planned / Proposed Local Park
- Legacy Funding 2009 & 2010
- Municipality
- Water
- Public Water Access
- Active Railroad
- Abandoned Railroad
- Scenic Byways
- OHV Trail
- Trail
- Planned Trail
- Proposed Trail
- State Water Trail

0 1 2 3 5 miles

N

Planned: A park or trail has been adopted by an official unit. The boundaries and/or alignment may not be identified. Example: a legislatively authorized trail. **Proposed:** A park or trail has been discussed by a group or groups, but has no official status.

Washington

MNPaT Database - Lands (draft 1.15.2011)

park_ name	park_ type	owner_ type	owner	maint_ by	Acres	status	fee	permit	activfee	adjoinstrl	trls	trls_ paved	cmp_ drvin	cmp_ bp	cmp_ walkin	cmp_ bikein	cmp_ watacc	cmp_ cartin	cmp_ horse	cmp_ elec	cmp_ puthru	cmp_ season	cmp_ ada	cmp_ rv	cmp_ grp	cmp_ cbns	cmp_ cbn	picnic	picshltop	picshelter	swim	fishshore	fishpier	wataccin	wataccin	playgrnd	parking	toilet	visitorcen	equiprntl
State Lands																																								
Afton State Park	Park	State	MNDNR	MNDNR	1,597	Existing	No	Yes	Yes		Yes	Yes	No	Yes	No	No	Yes	No	No	No	No	No	No	No	Yes	No	Yes	Yes	Yes	Yes	Beach	River		No	No		No	Yes	Yes	Yes
Bayport WMA	WMA	State	MNDNR	MNDNR	451	Existing	No	No	Not		No	No	No	No	No	No	No	No	No	No	No	No	No	No	No	No	No	No	No	No				No	No		No	No	No	No
Falls Creek SNA	SNA	State	MNDNR	MNDNR	136	Existing	No	No	Not		No	No	No	No	No	No	No	No	No	No	No	No	No	No	No	No	No	No	No	No				No	No		No	No	No	No
Grey Cloud Dunes SNA	SNA	State	MNDNR	MNDNR	281	Existing	No	No	Not		No	No	No	No	No	No	No	No	No	No	No	No	No	No	No	No	No	No	No	No				No	No		No	No	No	No
Hardwood Creek WMA	WMA	State	MNDNR	MNDNR	583	Existing	No	No	Not		No	No	No	No	No	No	No	No	No	No	No	No	No	No	No	No	No	No	No	No				No	No		No	No	No	No
Jackson WMA	WMA	State	MNDNR	MNDNR	32	Existing	No	No	Not		No	No	No	No	No	No	No	No	No	No	No	No	No	No	No	No	No	No	No	No				No	No		No	No	No	No
Lamprey Pass WMA	WMA	State	MNDNR	MNDNR	303	Existing	No	No	Not		No	No	No	No	No	No	No	No	No	No	No	No	No	No	No	No	No	No	No	No				No	No		No	No	No	No
Lost Valley Prairie SNA	SNA	State	MNDNR	MNDNR	198	Existing	No	No	Not		No	No	No	No	No	No	No	No	No	No	No	No	No	No	No	No	No	No	No	No				No	No		No	No	No	No
Paul Hugo Farms WMA	WMA	State	MNDNR	MNDNR	357	Existing	No	No	Not		No	No	No	No	No	No	No	No	No	No	No	No	No	No	No	No	No	No	No	No				No	No		No	No	No	No
Rutstrum WMA	WMA	State	MNDNR	MNDNR	24	Existing	No	No	Not		No	No	No	No	No	No	No	No	No	No	No	No	No	No	No	No	No	No	No	No				No	No		No	No	No	No
St. Croix Islands State Recreation Area	Recreation Area	State	MNDNR	MNDNR	8	Existing	No	No	Yes		No	No	No	No	No	No	No	No	No	No	No	No	No	No	No	No	No	No	No	No		River		No	No		No	Yes	No	No
St. Croix Islands State Recreation Area	Recreation Area	State	MNDNR	MNDNR	11	Existing	No	No	Yes		No	No	No	No	No	No	No	No	No	No	No	No	No	No	No	No	No	No	No	No		River		No	No		No	Yes	No	No
St. Croix Savanna SNA	SNA	State	MNDNR	MNDNR	136	Existing	No	No	Not		No	No	No	No	No	No	No	No	No	No	No	No	No	No	No	No	No	No	No	No				No	No		No	No	No	No
William O'Brien State Park	Park	State	MNDNR	MNDNR	1,661	Existing	No	Yes	Yes		Yes	Yes	Yes	No	Yes	No	No	No	No	Yes	No	No	Yes	Yes	Yes	No	Yes	No	Yes	No	Beach	Lake	Yes	Yes	No		No	Yes	Yes	No
Regionally Significant Lands																																								
Big Marine Park Reserve	Park Reserve	County	Washington County		669	Existing	No	Yes	No		Yes	No		No	No	No	No	No	No	No	No	Not	No	No	Not	No	Not	Yes	Yes	No	Beach	Lake	Yes	Yes	Yes	No	Yes	Yes	Yes	Yes
Big Marine Park Reserve (Future)	Park Reserve	Private	Private		2,144	Proposed																																		
Cottage Grove Ravine Regional Park	Regional Park	County	Washington County		522	Existing	No	Yes	No		Yes	Yes	No	No	No	No	No	No	No	No	No	No	No	No	No			Yes	Yes	No		Lake	Yes	Yes	No	Yes	Yes	Yes	No	No
Grey Cloud Island (Planned)	Regional Park	County	Washington County		127	Planned																																		
Lake Elmo Regional Park Reserve	Regional Park	County	Washington County		1,995	Existing	No	Yes	Yes		Yes	Yes	No	No	No	No	No	No	Yes	Yes	No	Yes	Yes	Yes	Yes	No	No	No	Yes	No	Beach	Lake	Yes	Yes	Yes	Yes	Yes	Yes	No	No
Pine Point Park	Regional Park	County	Washington County		296	Existing	No	Yes	No		Yes	No	No	No	No	No	No	No	No	No	No	No	No	No	No	No	No	Yes	Yes	No				Not	Not	No	Yes	Unk	No	No
Square Lake Park SRF	Regional Park	County	Washington County		27	Existing	No	Yes	No		No	Not	No	No	No	No	No	No	No	No	No	No	No	No	No	No	No	Yes	No	No	Beach	Lake	Yes	Yes	Yes	No	Yes	Yes	No	No
St. Croix Bluffs Regional Park	Regional Park	County	Washington County		579	Existing	No	Yes	Yes		Yes	No	Yes	No	No	No	No	No	No	Yes	Yes	Yes	Unk	Yes	Yes	No	No	Yes	Yes	No	Beach	River	Yes	No	Yes	Yes	No	Yes	No	No
Local Lands																																								
Carpenter Nature Center	Nature Center	Private			413	Existing																																		
Grey Cloud Island	Park				134	Existing																																		
Point Douglas Park	Park				6																																			
Valley Branch	Nature Center	Private			1,196	Existing																																		
Warner Nature Center	Nature Center	Private			461	Existing																																		
Washington County 1	Park				6																																			
Washington County 100	Park				4																																			
Washington County 101	Park				107																																			
Washington County 103	Park				14																																			
Washington County 105	Park				9																																			
Washington County 106	Park				13																																			
Washington County 107	Park				6																																			
Washington County 108	Park				5																																			
Washington County 109	Park				22																																			
Washington County 11	Park				4																																			
Washington County 111	Park				9																																			
Washington County 113	Park				1																																			
Washington County 118	Park				3																																			
Washington County 119	Park				48																																			
Washington County 121	Park				2																																			
Washington County 122	Park				8																																			
Washington County 123	Park				3																																			
Washington County 124	Park				121																																			
Washington County 125	Park				2																																			
Washington County 126	Park				62																																			
Washington County 127	Park				5																																			
Washington County 128	Park				178																																			
Washington County 130	Park				15																																			
Washington County 131	Park				8																																			
Washington County 132	Park				4																																			
Washington County 133	Park				7																																			
Washington County 134	Park				11																																			
Washington County 135	Park				2																																			
Washington County 136	Park				9																																			
Washington County 137	Park				13																																			
Washington County 138	Park				5																																			
Washington County 139	Park				1																																			
Washington County 14	Park				3																																			
Washington County 140	Park				1																																			
Washington County 141	Park				4																																			
Washington County 142	Park				71																																			

park_ name	park_ type	owner_ type	owner	maint_ by	Acres	status	fee	permit	activfee	adjoinstrl	trls	trls_ paved	cmp_ drvin	cmp_ bp	cmp_ walkin	cmp_ bikein	cmp_ watacc	cmp_ cartin	cmp_ horse	cmp_ elec	cmp_ puthru	cmp_ season	cmp_ ada	cmp_ rv	cmp_ grp	cmp_ cbns	cmp_ cbn	picnic	picshellop	picshellen	swim	fishshore	fishpier	wataccin	wataccin	playgrnd	parking	toilet	visitorcen	equiprntl
Washington County 143	Park				10																																			
Washington County 144	Park				2																																			
Washington County 145	Park				92																																			
Washington County 146	Park				5																																			
Washington County 148	Park				54																																			
Washington County 149	Park				8																																			
Washington County 15	Park				4																																			
Washington County 150	Park				1																																			
Washington County 151	Park				35																																			
Washington County 152	Park				30																																			
Washington County 153	Park				32																																			
Washington County 154	Park				57																																			
Washington County 155	Park				1																																			
Washington County 156	Park				14																																			
Washington County 157	Park				16																																			
Washington County 158	Park				6																																			
Washington County 159	Park				126																																			
Washington County 16	Park				4																																			
Washington County 160	Park				4																																			
Washington County 161	Park				2																																			
Washington County 162	Park				2																																			
Washington County 163	Park				4																																			
Washington County 165	Park				8																																			
Washington County 166	Park				1																																			
Washington County 167	Park				1																																			
Washington County 168	Park				56																																			
Washington County 169	Park				3																																			
Washington County 17	Park				2																																			
Washington County 175	Park				15	Existing																																		
Washington County 175	Park				7	Existing																																		
Washington County 176	Park				1	Existing																																		
Washington County 176	Park				11	Existing																																		
Washington County 176	Park				3	Existing																																		
Washington County 176	Park				6	Existing																																		
Washington County 176	Park				5	Existing																																		
Washington County 176	Park				5	Existing																																		
Washington County 178	Park				32	Existing																																		
Washington County 179	Park				3	Existing																																		
Washington County 18	Park				6																																			
Washington County 180	Park				15	Existing																																		
Washington County 181	Park				21	Existing																																		
Washington County 182	Park				28	Existing																																		
Washington County 183	Park				13	Existing																																		
Washington County 184	Park				5	Existing																																		
Washington County 185	Park				2	Existing																																		
Washington County 186	Park				2	Existing																																		
Washington County 187	Park				7	Existing																																		
Washington County 188	Park				7	Existing																																		
Washington County 189	Park				1	Existing																																		
Washington County 19	Park				8																																			
Washington County 190	Park				15	Existing																																		
Washington County 191	Park				5	Existing																																		
Washington County 192	Park				9	Existing																																		
Washington County 193	Park				3	Existing																																		
Washington County 194	Park				4	Existing																																		
Washington County 195	Park				12	Existing																																		
Washington County 196	Park				15	Existing																																		
Washington County 197	Park				8	Existing																																		
Washington County 198	Park				5	Existing																																		
Washington County 199	Park				32	Existing																																		
Washington County 2	Park				68																																			
Washington County 20	Park				17																																			
Washington County 200	Park				1	Existing																																		
Washington County 201	Park				3	Existing																																		
Washington County 202	Park				2	Existing																																		
Washington County 202	Park				1	Existing																																		
Washington County 203	Park				3	Existing																																		
Washington County 204	Park				2	Existing																																		
Washington County 205	Park				1	Existing																																		
Washington County 207	Park				1	Existing																																		

park_ name	park_ type	owner_ type	owner	maint_ by	Acres	status	fee	permit	activfee	adjoinstrl	trls	trls_ paved	cmp_ drvin	cmp_ bp	cmp_ walkin	cmp_ bikein	cmp_ watacc	cmp_ cartin	cmp_ horse	cmp_ elec	cmp_ puthru	cmp_ season	cmp_ ada	cmp_ rv	cmp_ grp	cmp_ cbns	cmp_ cbn	picnic	picshellop	picshellen	swim	fishshore	fishpier	wataccin	wataccin	playgrnd	parking	toilet	visitorcen	equiprntl
Washington County 208	Park				4	Existing																																		
Washington County 209	Park				1	Existing																																		
Washington County 21	Park				2																																			
Washington County 210	Park				2	Existing																																		
Washington County 213	Park				1	Existing																																		
Washington County 214	Park				3	Existing																																		
Washington County 216	Park				1	Existing																																		
Washington County 218	Park				9	Existing																																		
Washington County 219	Park				3	Existing																																		
Washington County 221	Park				4	Existing																																		
Washington County 223	Park				3	Existing																																		
Washington County 227	Park				1	Existing																																		
Washington County 228	Park				1	Existing																																		
Washington County 229	Park				3	Existing																																		
Washington County 23	Park				1																																			
Washington County 230	Park				1	Existing																																		
Washington County 234	Park				1	Existing																																		
Washington County 235	Park				1	Existing																																		
Washington County 236	Park				4	Existing																																		
Washington County 237	Park				7	Existing																																		
Washington County 238	Park				15	Existing																																		
Washington County 239	Park				16	Existing																																		
Washington County 24	Park				2																																			
Washington County 240	Park				1	Existing																																		
Washington County 241	Park				1	Existing																																		
Washington County 243	Park				3	Existing																																		
Washington County 244	Park				7	Existing																																		
Washington County 245	Park				56	Existing																																		
Washington County 246	Park				5	Existing																																		
Washington County 247	Park				4	Existing																																		
Washington County 248	Park				18	Existing																																		
Washington County 249	Park				6	Existing																																		
Washington County 250	Park				3	Existing																																		
Washington County 251	Park				11	Existing																																		
Washington County 252	Park				5	Existing																																		
Washington County 252	Park				1	Existing																																		
Washington County 253	Park				1	Existing																																		
Washington County 254	Park				5	Existing																																		
Washington County 255	Park				2	Existing																																		
Washington County 256	Park				1	Existing																																		
Washington County 258	Park				1	Existing																																		
Washington County 26	Park				4																																			
Washington County 27	Park				3																																			
Washington County 28	Park				1																																			
Washington County 29	Park				1																																			
Washington County 30	Park				1																																			
Washington County 31	Park				1																																			
Washington County 32	Park				1																																			
Washington County 33	Park				1																																			
Washington County 33	Park				1																																			
Washington County 34	Park				11																																			
Washington County 35	Park				11																																			
Washington County 37	Park				2																																			
Washington County 38	Park				2																																			
Washington County 39	Park				26																																			
Washington County 40	Park				19																																			
Washington County 41	Park				1																																			
Washington County 44	Park				13																																			
Washington County 45	Park				5																																			
Washington County 46	Park				8																																			
Washington County 47	Park				24																																			
Washington County 48	Park				6																																			
Washington County 49	Park				9																																			
Washington County 5	Park				8																																			
Washington County 50	Park				7																																			
Washington County 51	Park				16																																			
Washington County 52	Park				189																																			
Washington County 53	Park				2																																			
Washington County 54	Park				3																																			
Washington County 55	Park				1																																			

park_ name	park_ type	owner_ type	owner	maint_ by	Acres	status	fee	permit	activfee	adjoinstrl	trls	trls_ paved	cmp_ drvin	cmp_ bp	cmp_ walkin	cmp_ bikein	cmp_ watacc	cmp_ cartin	cmp_ horse	cmp_ elec	cmp_ puthru	cmp_ season	cmp_ ada	cmp_ rv	cmp_ grp	cmp_ cbns	cmp_ cbn	picnic	picshellop	picshellen	swim	fishshore	fishpier	wataccin	wataccin	playgrnd	parking	toilet	visitorcen	equiprntl
Washington County 56	Park				1																																			
Washington County 57	Park				20																																			
Washington County 58	Park				6																																			
Washington County 59	Park				7																																			
Washington County 6	Park				1																																			
Washington County 60	Park				217																																			
Washington County 61	Park				11																																			
Washington County 62	Park				2																																			
Washington County 63	Park				2																																			
Washington County 64	Park				1																																			
Washington County 65	Park				8																																			
Washington County 66	Park				3																																			
Washington County 67	Park				1																																			
Washington County 69	Park				3																																			
Washington County 7	Park				2																																			
Washington County 71	Park				1																																			
Washington County 72	Park				7																																			
Washington County 73	Park				4																																			
Washington County 74	Park				2																																			
Washington County 76	Park				1																																			
Washington County 77	Park				6																																			
Washington County 78	Park				4																																			
Washington County 79	Park				6																																			
Washington County 8	Park				8																																			
Washington County 80	Park				51																																			
Washington County 81	Park				4																																			
Washington County 83	Park				2																																			
Washington County 84	Park				2																																			
Washington County 86	Park				2																																			
Washington County 87	Park				1																																			
Washington County 88	Park				6																																			
Washington County 89	Park				15																																			
Washington County 90	Park				5																																			
Washington County 91	Park				28																																			
Washington County 92	Park				15																																			
Washington County 93	Park				1																																			
Washington County 94	Park				6																																			
Washington County 95	Park				4																																			
Washington County 96	Park				27																																			
Washington County 97	Park				1																																			
Washington County 98	Park				4																																			
Washington County 99	Park				42																																			
Wilder Forest	Nature Center	Private			898	Existing																																		

Washington

MNPaT Database - Trails (draft 1.15.2011)

trail_name	status	owner_type	owner	maint_by	lmiles	fee	permit	activfee	surf_type	use_hike	use_hwt	use_bike	use_mntbk	use_inlnsk	use_horse	use_xski	use_skski	use_skijrg	use_snomo	use_atv1	use_atv2	use_ohm	use_orv	use_mwtcft	use_nwtcft	adjoinstrl:	parking:	toilet:	visitorcen:	equiprntl:
State Trails																														
Afton State Park Trails	Existing	State	Afton State Park	Afton State Park	1	Unknown	Yes	Unknown	Natural Soil no imp	Unkno	No	No	No	No	No	No	No	No	No	No	No	No	No	No	No		No	No	No	No
Afton State Park Trails	Existing	State	Afton State Park	Afton State Park	1	Unknown	Yes	Unknown	Natural Soil no imp	Yes	No	No	No	No	Yes	Yes	No	No	No	No	No	No	No	No	No		No	No	No	No
Afton State Park Trails	Existing	State	Afton State Park	Afton State Park	1	Unknown	Yes	Unknown	Natural Soil no imp	Yes	No	No	No	No	Yes	Yes	No	No	No	No	No	No	No	No	No		No	No	No	No
Afton State Park Trails	Existing	State	Afton State Park	Afton State Park	1	Unknown	Yes	Unknown	Natural Soil no imp	Unkno	No	No	No	No	No	No	No	No	No	No	No	No	No	No	No		No	No	No	No
Afton State Park Trails	Existing	State	Afton State Park	Afton State Park	2	Unknown	Yes	Unknown	Crushed fines	Yes	No	No	No	No	No	Yes	No	No	No	No	No	No	No	No	No		No	No	No	No
Afton State Park Trails	Existing	State	Afton State Park	Afton State Park	1	Unknown	Yes	Unknown	Natural Soil no imp	Yes	No	No	No	No	No	Yes	No	No	No	No	No	No	No	No	No		No	No	No	No
Afton State Park Trails	Existing	State	Afton State Park	Afton State Park	1	Unknown	Yes	Unknown	Crushed fines	Yes	No	No	No	No	No	Yes	No	No	No	No	No	No	No	No	No		No	No	No	No
Browns Creek	Planned	State	MNDNR	MNDNR	6	Unknown		Unknown	Unknown	No	No	No	No	No	No	No	No	No	No	No	No	No	No	No	No		No	No	No	No
Gateway	Planned	State	MNDNR	MNDNR	13	Unknown		Unknown	Unknown	No	No	No	No	No	No	No	No	No	No	No	No	No	No	No	No		No	No	No	No
Gateway State Trail	Existing	State	MNDNR	MNDNR	11	Unknown		Unknown	Concrete	Yes	No	Yes	Yes	No	Yes	Yes	No	No	No	No	No	No	No	No	No		No	No	No	No
Mississippi River	Existing	State	MNDNR	MNDNR	7	Unknown		Unknown	Water	No	No	No	No	No	No	No	No	No	No	No	No	No	No	No	Yes		No	No	No	No
St. Croix River	Existing	State	MNDNR	MNDNR	33	Unknown		Unknown	Water	No	No	No	No	No	No	No	No	No	No	No	No	No	No	No	Yes		No	No	No	No
Terrace Praire	Existing	State	Afton State Park	Afton State Park	1	Unknown	Yes	Unknown	Natural Soil no imp	Yes	No	No	No	No	No	Yes	No	No	No	No	No	No	No	No	No		No	No	No	No
Trout Brook Valley	Existing	State	Afton State Park	Afton State Park	1	Unknown	Yes	Unknown	Natural Soil no imp	Yes	No	No	No	No	No	Yes	No	No	No	No	No	No	No	No	No		No	No	No	No
William O'Brien State Park Trails	Existing	State	William O'Brien State Park	William O'Brien State Park	1	Unknown	Yes	Unknown	Natural Soil no imp	Yes	No	No	No	No	No	Yes	Yes	No	No	No	No	No	No	No	No		No	No	No	No
William O'Brien State Park Trails	Existing	State	William O'Brien State Park	William O'Brien State Park	1	Unknown	Yes	Unknown	Natural Soil no imp	Yes	No	No	No	No	No	Yes	Yes	No	No	No	No	No	No	No	No		No	No	No	No
William O'Brien State Park Trails	Existing	State	William O'Brien State Park	William O'Brien State Park	1	Unknown	Yes	Unknown	Natural Soil no imp	Unkno	No	No	No	No	No	No	No	No	No	No	No	No	No	No	No		No	No	No	No
William O'Brien State Park Trails	Existing	State	William O'Brien State Park	William O'Brien State Park	1	Unknown	Yes	Unknown	Natural Soil no imp	Yes	No	No	No	No	No	Yes	Yes	No	No	No	No	No	No	No	No		No	No	No	No
William O'Brien State Park Trails	Existing	State	William O'Brien State Park	William O'Brien State Park	1	Unknown	Yes	Unknown	Asphalt	Yes	No	No	No	No	No	Yes	No	No	No	No	No	No	No	No	No		No	No	No	No
William O'Brien State Park Trails	Existing	State	William O'Brien State Park	William O'Brien State Park	1	Unknown	Yes	Unknown	Asphalt	Yes	No	No	No	No	No	No	No	No	Yes	No	No	No	No	No	No		No	No	No	No
William O'Brien State Park Trails	Existing	State	William O'Brien State Park	William O'Brien State Park	1	Unknown	Yes	Unknown	Asphalt	Yes	No	No	No	No	No	No	No	No	No	No	No	No	No	No	No		No	No	No	No
William O'Brien State Park Trails	Existing	State	William O'Brien State Park	William O'Brien State Park	1	Unknown	Yes	Unknown	Natural Soil no imp	Yes	No	No	No	No	No	Yes	Yes	No	No	No	No	No	No	No	No		No	No	No	No
Regionally Significant Trails																														
Bruce Vento Regional Trail	Planned	Multiple	Ramsey County/St. Paul		1	No	No	No	Asphalt	Yes	No	Yes	No	Yes	No	No	No	No	No	No	No	No	No	Not Ap	Not Ap		No	No	No	No
Hardwood Creek Regional Trail	Existing	County	Washington County		1	No	No	No	Asphalt	Yes	No	Yes	No	Yes	Yes	No	No	No	Yes	No	No	No	No	Not Ap	Not Ap		Yes	Yes	No	No
Hardwood Creek Regional Trail	Existing	County	Washington County		1	No	No	No	Asphalt	Yes	No	Yes	No	Yes	Yes	No	No	No	Yes	No	No	No	No	Not Ap	Not Ap		Yes	Yes	No	No
Hardwood Creek Regional Trail	Existing	County	Washington County		1	No	No	No	Asphalt	Yes	No	Yes	No	Yes	Yes	No	No	No	Yes	No	No	No	No	Not Ap	Not Ap		Yes	Yes	No	No
Hardwood Creek Regional Trail	Existing	County	Washington County		1	No	No	No	Asphalt	Yes	No	Yes	No	Yes	Yes	No	No	No	Yes	No	No	No	No	Not Ap	Not Ap		Yes	Yes	No	No
Hardwood Creek Regional Trail	Existing	County	Washington County		1	No	No	No	Asphalt	Yes	No	Yes	No	Yes	Yes	No	No	No	Yes	No	No	No	No	Not Ap	Not Ap		Yes	Yes	No	No
Hardwood Creek Regional Trail	Existing	County	Washington County		1	No	No	No	Asphalt	Yes	No	Yes	No	Yes	Yes	No	No	No	Yes	No	No	No	No	Not Ap	Not Ap		Yes	Yes	No	No
Hardwood Creek Regional Trail	Existing	County	Washington County		1	No	No	No	Asphalt	Yes	No	Yes	No	Yes	Yes	No	No	No	Yes	No	No	No	No	Not Ap	Not Ap		Yes	Yes	No	No
Hardwood Creek Regional Trail	Existing	County	Washington County		1	No	No	No	Asphalt	Yes	No	Yes	No	Yes	Yes	No	No	No	Yes	No	No	No	No	Not Ap	Not Ap		Yes	Yes	No	No
Hardwood Creek Regional Trail	Existing	County	Washington County		1	No	No	No	Asphalt	Yes	No	Yes	No	Yes	Yes	No	No	No	Yes	No	No	No	No	Not Ap	Not Ap		Yes	Yes	No	No
Local Trails																														
MetCouncil Bikeways	Existing				99				Asphalt																					
MetCouncil Bikeways	Proposed				7				Asphalt																					
Munger State Trail	Existing				1				Asphalt																					
-no name is source-					176				Asphalt																					
-no name is source-					253																									
Prairie View	Planned			Prairie View Washington Co	7				Trail																					
PROPOSED BRUCE VENTO	Proposed				1				Asphalt																					
St. Croix	Proposed			St. Croix Washington Count	11				Trail																					
The Gateway Trail					11																									

Minnesota's Network of Parks & Trails: Inventory

Watonwan County South Region January 15, 2011

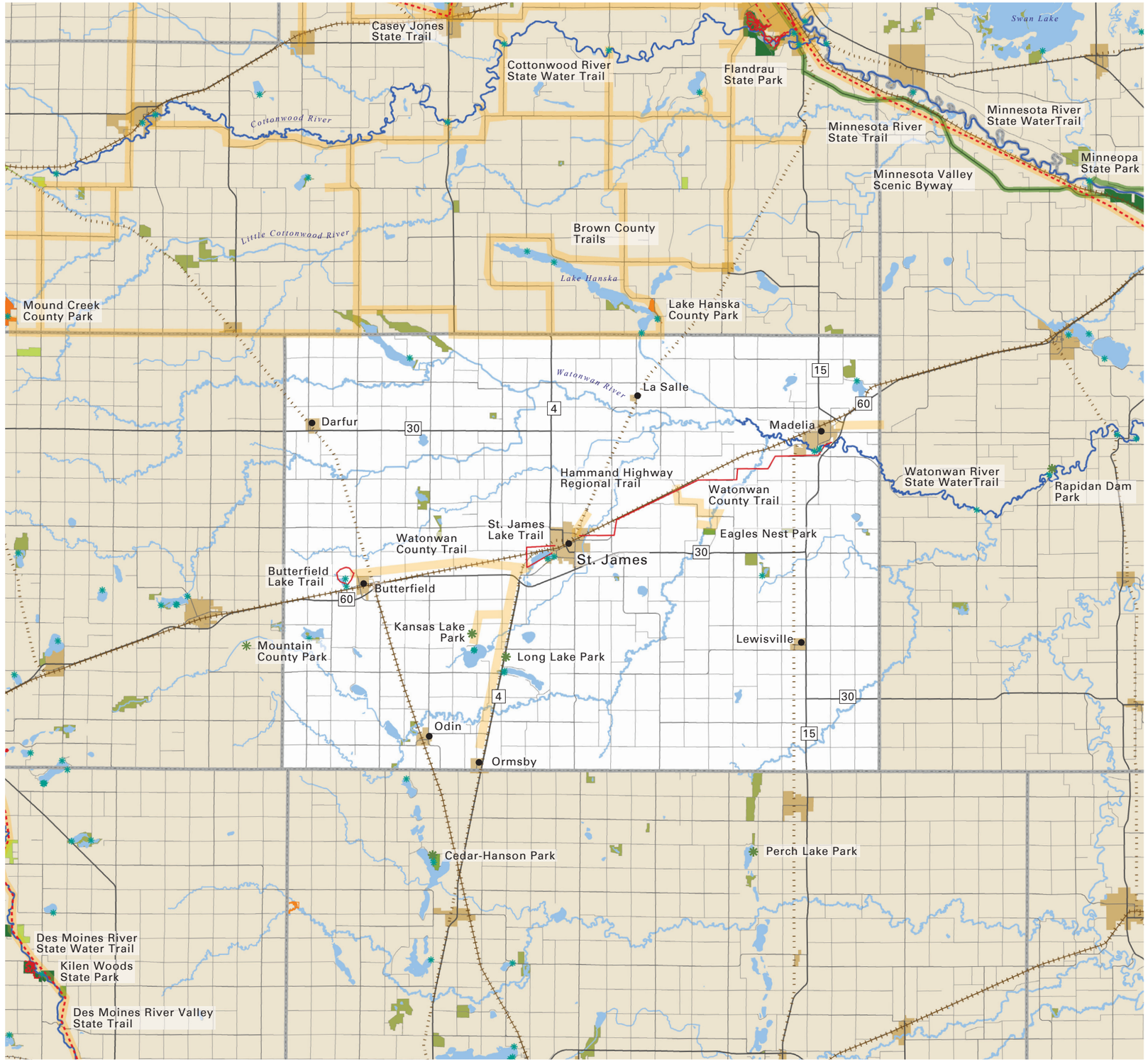

CENTER FOR CHANGING LANDSCAPES

COLLEGE OF DESIGN
Department of Forest Resources
College of Food, Agricultural and Natural Resource Sciences
UNIVERSITY OF MINNESOTA

Project Contact Information
Mary Vogel, Co-Director
e: vogel001@umn.edu
p: 612-626-7417

map feedback: ccl@umn.edu

Watonwan County

- Federal Forest
- Federal Park
- State Park, Rec Area, Wayside
- State Forest
- DNR WMA
- DNR SNA
- Tribal Land
- Regionally Significant Park
- Planned / Proposed Regionally Significant Park
- Local Park
- Planned / Proposed Local Park
- Legacy Funding 2009 & 2010
- Municipality
- Water
- Public Water Access
- Active Railroad
- Abandoned Railroad
- Scenic Byways
- OHV Trail
- Trail
- Planned Trail
- Proposed Trail
- State Water Trail

0 1 2 3 5 miles

N

Planned: A park or trail has been adopted by an official unit. The boundaries and/or alignment may not be identified. Example: a legislatively authorized trail. **Proposed:** A park or trail has been discussed by a group or groups, but has no official status.

Watonwan

MNPaT Database - Lands (draft 1.15.2011)

park_ name	park_ type	owner_ type	owner	maint_ by	Acres	status	fee	permit	activfee	adjoinstrl	trls	trls_ paved	cmp_ drvin	cmp_ bp	cmp_ walkin	cmp_ bikein	cmp_ watacc	cmp_ carlin	cmp_ horse	cmp_ elec	cmp_ puthru	cmp_ season	cmp_ ada	cmp_ rv	cmp_ grp	cmp_ cbns	cmp_ cbn	picnic	picshellop	picshellen	swim	fishshore	fishpier	wataccfin	wataccoin	playgrnd	parking	toilet	visitorcen	equipmtl
State Lands																																								
Bergdahl WMA	WMA	State	MNDNR	MNDNR	181	Existing	No	No	Not		No	No	No	No	No	No	No	No	No	No	No	No	No	No	No	No	No	No	No	No				No	No		No	No	No	No
Case Lake WMA	WMA	State	MNDNR	MNDNR	34	Existing	No	No	Not		No	No	No	No	No	No	No	No	No	No	No	No	No	No	No	No	No	No	No	No				No	No		No	No	No	No
Curry WMA	WMA	State	MNDNR	MNDNR	111	Existing	No	No	Not		No	No	No	No	No	No	No	No	No	No	No	No	No	No	No	No	No	No	No	No				No	No		No	No	No	No
Ewy Lake WMA	WMA	State	MNDNR	MNDNR	227	Existing	No	No	Not		No	No	No	No	No	No	No	No	No	No	No	No	No	No	No	No	No	No	No	No				No	No		No	No	No	No
Fossum WMA	WMA	State	MNDNR	MNDNR	40	Existing	No	No	Not		No	No	No	No	No	No	No	No	No	No	No	No	No	No	No	No	No	No	No	No				No	No		No	No	No	No
Fossum WMA	WMA	State	MNDNR	MNDNR	69	Existing	No	No	Not		No	No	No	No	No	No	No	No	No	No	No	No	No	No	No	No	No	No	No	No				No	No		No	No	No	No
Fossum WMA	WMA	State	MNDNR	MNDNR	30	Existing	No	No	Not		No	No	No	No	No	No	No	No	No	No	No	No	No	No	No	No	No	No	No	No				No	No		No	No	No	No
Lewisville WMA	WMA	State	MNDNR	MNDNR	93	Existing	No	No	Not		No	No	No	No	No	No	No	No	No	No	No	No	No	No	No	No	No	No	No	No				No	No		No	No	No	No
Mulligan Slough WMA	WMA	State	MNDNR	MNDNR	227	Existing	No	No	Not		No	No	No	No	No	No	No	No	No	No	No	No	No	No	No	No	No	No	No	No				No	No		No	No	No	No
Perch Creek WMA	WMA	State	MNDNR	MNDNR	1	Existing	No	No	Not		No	No	No	No	No	No	No	No	No	No	No	No	No	No	No	No	No	No	No	No				No	No		No	No	No	No
Rosendale WMA	WMA	State	MNDNR	MNDNR	19	Existing	No	No	Not		No	No	No	No	No	No	No	No	No	No	No	No	No	No	No	No	No	No	No	No				No	No		No	No	No	No
Sulem Lake WMA	WMA	State	MNDNR	MNDNR	55	Existing	No	No	Not		No	No	No	No	No	No	No	No	No	No	No	No	No	No	No	No	No	No	No	No				No	No		No	No	No	No
Tierney WMA	WMA	State	MNDNR	MNDNR	54	Existing	No	No	Not		No	No	No	No	No	No	No	No	No	No	No	No	No	No	No	No	No	No	No	No				No	No		No	No	No	No
Turtle WMA	WMA	State	MNDNR	MNDNR	13	Existing	No	No	Not		No	No	No	No	No	No	No	No	No	No	No	No	No	No	No	No	No	No	No	No				No	No		No	No	No	No
Voss WMA	WMA	State	MNDNR	MNDNR	43	Existing	No	No	Not		No	No	No	No	No	No	No	No	No	No	No	No	No	No	No	No	No	No	No	No				No	No		No	No	No	No
W. R. Taylor Memorial WMA	WMA	State	MNDNR	MNDNR	158	Existing	No	No	Not		No	No	No	No	No	No	No	No	No	No	No	No	No	No	No	No	No	No	No	No				No	No		No	No	No	No
Watline WMA	WMA	State	MNDNR	MNDNR	107	Existing	No	No	Not		No	No	No	No	No	No	No	No	No	No	No	No	No	No	No	No	No	No	No	No				No	No		No	No	No	No
Wood Lake WMA	WMA	State	MNDNR	MNDNR	5	Existing	No	No	Not		No	No	No	No	No	No	No	No	No	No	No	No	No	No	No	No	No	No	No	No				No	No		No	No	No	No
Wood Lake WMA	WMA	State	MNDNR	MNDNR	23	Existing	No	No	Not		No	No	No	No	No	No	No	No	No	No	No	No	No	No	No	No	No	No	No	No				No	No		No	No	No	No
Local Lands																																								
Eagles Nest Park	Park	County			1	Existing	No	Yes	No		Yes	No	Yes	Yes	No	No	No	No	No	Yes	No	Yes	No	No	No	No	No	Yes	Yes	No	No	River	No	No	No	No	Yes	Yes	No	No
Eagles Nest Park	Park	County			3	Existing	No	Yes	No		Yes	No	Yes	Yes	No	No	No	No	No	Yes	No	Yes	No	No	No	No	No	Yes	Yes	No	No	River	No	No	No	No	Yes	Yes	No	No
Eagles Nest Park	Park	County			76	Existing	No	Yes	No		Yes	No	Yes	Yes	No	No	No	No	No	Yes	No	Yes	No	No	No	No	No	Yes	Yes	No	No	River	No	No	No	No	Yes	Yes	No	No

Watonwan

MNPaT Database - Trails (draft 1.15.2011)

trail_name	status	owner_type	owner	maint_by	lmiles	fee	permit	activfee	surf_type	use_hike	use_hwt	use_bike	use_mntbk	use_inlnsk	use_horse	use_xski	use_skski	use_skjrg	use_snomo	use_atv1	use_atv2	use_ohm	use_orv	use_mwtcft	use_nwtcft	adjoinstrl:	parking:	toilet:	visitorcen:	equiprntl:
State Trails																														
Watonwan River	Existing	State	MNDNR	MNDNR	11	Unknown		Unknown	Water	No	No	No	No	No	No	No	No	No	No	No	No	No	No	No	Yes		No	No	No	No
Regionally Significant Trails																														
Hammand Highway Trail	Existing	County	Watonwon County		12	No	No	No	Asphalt	Yes	No	Yes	No	Yes	No	No	No	No	No	No	No	No	No	Not Ap	Not Ap		No	No	No	No
Local Trails																														
Brown County Trails	Proposed	County	Brown County	Brown County	9	No	No	No	Asphalt	Yes	No	Yes	No	Yes	No	No	No	No	No	No	No	No	No	No	No	State	No	No	No	No
Butterfield Lake Trail	Existing				2																									
St. James Lake Trail	Existing				3																									
Watonwan County Trail	Proposed				23																									

Minnesota's Network of Parks & Trails: Inventory

Wilkin County Northwest Region January 15, 2011

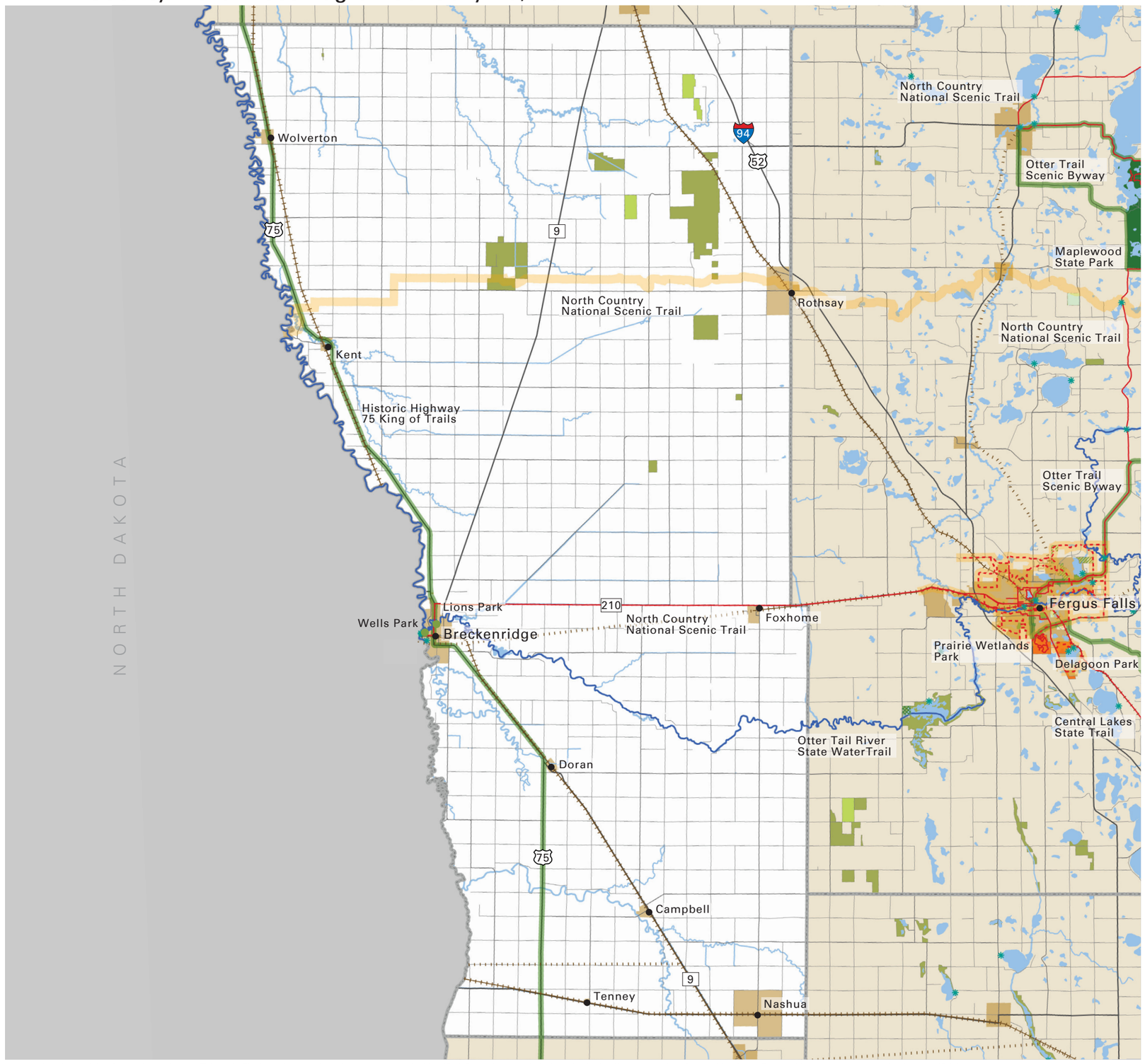

CENTER FOR CHANGING LANDSCAPES

COLLEGE OF DESIGN

Department of Forest Resources
College of Food, Agricultural and Natural Resource Sciences

UNIVERSITY OF MINNESOTA

Project Contact Information
Mary Vogel, Co-Director
e: vogel001@umn.edu
p: 612-626-7417

map feedback: ccl@umn.edu

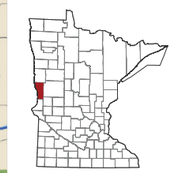

- Federal Forest
- Federal Park
- State Park, Rec Area, Wayside
- State Forest
- DNR WMA
- DNR SNA
- Tribal Land
- Regionally Significant Park
- Planned / Proposed Regionally Significant Park
- Local Park
- Planned / Proposed Local Park
- Legacy Funding 2009 & 2010
- Municipality
- Water
- Public Water Access
- Active Railroad
- Abandoned Railroad
- Scenic Byways
- OHV Trail
- Trail
- Planned Trail
- Proposed Trail
- State Water Trail

0 1 2 3 5 miles

N

Planned: A park or trail has been adopted by an official unit. The boundaries and/or alignment may not be identified. Example: a legislatively authorized trail. **Proposed:** A park or trail has been discussed by a group or groups, but has no official status.

Wilkin

MNPaT Database - Lands (draft 1.15.2011)

park_ name	park_ type	owner_ type	owner	maint_ by	Acres	status	fee	permit	activfee	adjoinstrl	trls	trls_ paved	cmp_ drvin	cmp_ bp	cmp_ walkin	cmp_ bikein	cmp_ watacc	cmp_ carlin	cmp_ horse	cmp_ elec	cmp_ puthru	cmp_ season	cmp_ ada	cmp_ rv	cmp_ grp	cmp_ cbns	cmp_ cbn	picnic	picshellop	picshellen	swim	fishshore	fishpier	wataccln	wataccin	playgrnd	parking	toilet	visitorcen	equiprntl
State Lands																																								
Akron WMA	WMA	State	MNDNR	MNDNR	42	Existing	No	No	Not		No	No	No	No	No	No	No	No	No	No	No	No	No	No	No	No	No	No	No	No				No	No		No	No	No	No
Andrea WMA	WMA	State	MNDNR	MNDNR	110	Existing	No	No	Not		No	No	No	No	No	No	No	No	No	No	No	No	No	No	No	No	No	No	No	No				No	No		No	No	No	No
Atherton WMA	WMA	State	MNDNR	MNDNR	524	Existing	No	No	Not		No	No	No	No	No	No	No	No	No	No	No	No	No	No	No	No	No	No	No	No				No	No		No	No	No	No
Manston Marsh WMA	WMA	State	MNDNR	MNDNR	1,838	Existing	No	No	Not		No	No	No	No	No	No	No	No	No	No	No	No	No	No	No	No	No	No	No	No				No	No		No	No	No	No
Richard M. & Mathilda Rice Elliot SNA	SNA	State	MNDNR	MNDNR	446	Existing	No	No	Not		No	No	No	No	No	No	No	No	No	No	No	No	No	No	No	No	No	No	No	No				No	No		No	No	No	No
Rothsay WMA	WMA	State	MNDNR	MNDNR	3,233	Existing	No	No	Not		No	No	No	No	No	No	No	No	No	No	No	No	No	No	No	No	No	No	No	No				No	No		No	No	No	No
Rothsay WMA	WMA	State	MNDNR	MNDNR	658	Existing	No	No	Not		No	No	No	No	No	No	No	No	No	No	No	No	No	No	No	No	No	No	No	No				No	No		No	No	No	No
Western Prairie South SNA	SNA	State	MNDNR	MNDNR	318	Existing	No	No	Not		No	No	No	No	No	No	No	No	No	No	No	No	No	No	No	No	No	No	No	No				No	No		No	No	No	No
Wolverton WMA	WMA	State	MNDNR	MNDNR	12	Existing	No	No	Not		No	No	No	No	No	No	No	No	No	No	No	No	No	No	No	No	No	No	No	No				No	No		No	No	No	No
Local Lands																																								
Lions park	Park	City	Breckenridge	Breckenridge	8	Existing	No	Yes	Unk	Unknow	No	Not	No	No	No	No	No	No	No	No	No	Not	No	Yes	No	No	No	Yes	Yes	No	Beach	River	No	Yes	Unk	Unk	Yes	Yes	No	No
Welles park	Park	City	Brecknenridge	Breckenridge	12	Existing	No	Yes	Unk	Unknow	No	Not	Yes	No	No	No	Yes	No	No	Unk	Unk	Yes	Yes	Yes	Unk	No	No	Yes	Yes	Yes	Beach	River	No	Yes	Unk	Yes	Yes	Yes	No	No

Wilkin

MNPaT Database - Trails (draft 1.15.2011)

trail_ name	status	owner_ type	owner	maint_ by	lmiles	fee	permit	activfee	surf_ type	use_ hike	use_ hwt	use_ bike	use_ mntbk	use_ inlnsk	use_ horse	use_ xski	use_ skski	use_ skjrg	use_ snomo	use_ atv1	use_ atv2	use_ ohm	use_ orv	use_ mwtcft	use_ nwtcft	adjoinstrl:	parking:	toilet:	visitorcen:	equiprntl:
Federal Trails																														
North Country Trail - No Name	Proposed		UNK		6	Unknown	Unknown	Unknown	Natural Soil no imp	Yes	No	No	No	No	No	No	No	No	No	No	No	No	No	Not Ap	Not Ap		No	No	No	No
North Country Trail - No Name	Proposed		UNK		7	Unknown	Unknown	Unknown	Natural Soil no imp	Yes	No	No	No	No	No	No	No	No	No	No	No	No	No	Not Ap	Not Ap		No	No	No	No
North Country Trail - No Name	Proposed		UNK		7	Unknown	Unknown	Unknown	Natural Soil no imp	Yes	No	No	No	No	No	No	No	No	No	No	No	No	No	Not Ap	Not Ap		No	No	No	No
North Country Trail - No Name	Proposed		UNK		5	Unknown	Unknown	Unknown	Natural Soil no imp	Yes	No	No	No	No	No	No	No	No	No	No	No	No	No	Not Ap	Not Ap		No	No	No	No
North Country Trail - Red River to LLC	Existing				17	Unknown	Unknown	Unknown	Natural Soil no imp	Yes	No	No	No	No	No	No	No	No	No	No	No	No	No	Not Ap	Not Ap		No	No	No	No
State Trails																														
Ottertail River	Existing	State	MNDNR	MNDNR	27	Unknown		Unknown	Water	No	No	No	No	No	No	No	No	No	No	No	No	No	No	No	Yes		No	No	No	No
Red River of the North	Existing	State	MNDNR	MNDNR	34	Unknown		Unknown	Water	No	No	No	No	No	No	No	No	No	No	No	No	No	No	No	Yes		No	No	No	No

Minnesota's Network of Parks & Trails: Inventory

Winona County South Region January 15, 2011

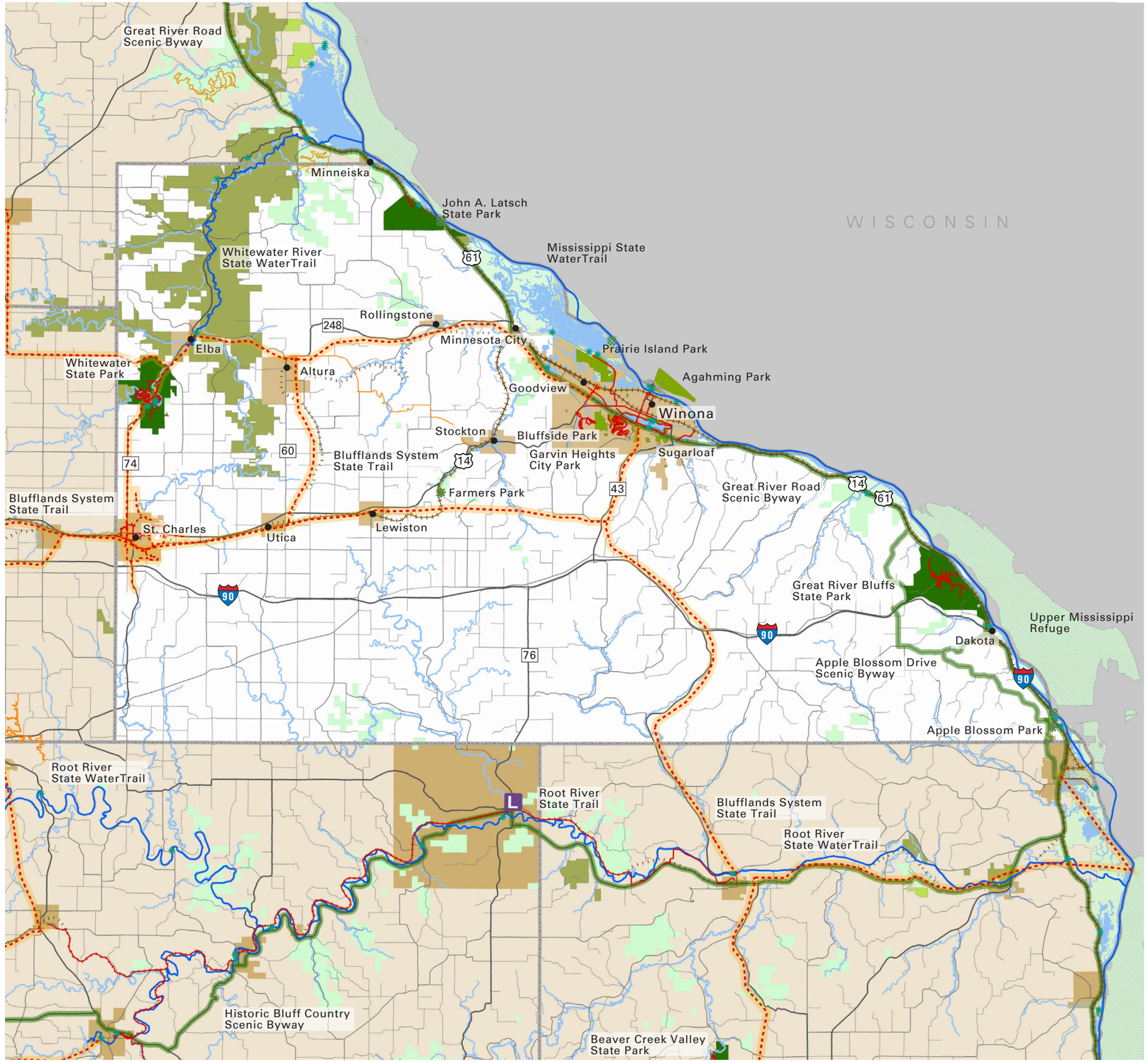

Planned: A park or trail has been adopted by an official unit. The boundaries and/or alignment may not be identified. Example: a legislatively authorized trail. **Proposed:** A park or trail has been discussed by a group or groups, but has no official status.

CENTER FOR CHANGING LANDSCAPES

COLLEGE OF DESIGN
Department of Forest Resources
College of Food, Agricultural and Natural Resource Sciences
UNIVERSITY OF MINNESOTA

Project Contact Information
Mary Vogel, Co-Director
e: vogel001@umn.edu
p: 612-626-7417

map feedback: ccl@umn.edu

Winona County

- Federal Forest
- Federal Park
- State Park, Rec Area, Wayside
- State Forest
- DNR WMA
- DNR SNA
- Tribal Land
- Regionally Significant Park
- Planned / Proposed Regionally Significant Park
- Local Park
- Planned / Proposed Local Park
- Legacy Funding 2009 & 2010
- Municipality
- Water
- Public Water Access
- Active Railroad
- Abandoned Railroad
- Scenic Byways
- OHV Trail
- Trail
- Planned Trail
- Proposed Trail
- State Water Trail

0 1 2 3 5 miles

N

Winona

MNPaT Database - Lands (draft 1.15.2011)

park_ name	park_ type	owner_ type	owner	maint_ by	Acres	status	fee	permit	activfee	adjoinstrl	trls	trls_ paved	cmp_ drvin	cmp_ bp	cmp_ walkin	cmp_ bikein	cmp_ wataccs	cmp_ cartin	cmp_ horse	cmp_ elec	cmp_ puthru	cmp_ season	cmp_ ada	cmp_ rv	cmp_ grp	cmp_ cbns	cmp_ cbn	picnic	picshelter	picshelten	swim	fishshore	fishpier	wataccin	wataccin	playgrnd	parking	toilet	visitorcen	equipmtl
Federal Lands																																								
Upper Miss	NWR	Federal	Upper Miss Refuge	Upper Miss Refuge	630	Existing	Unk	Unk	Not		Unk	Not	No	No	No	No	No	No	No	No	No	No	No	No	No	No	No	No	No	No	No	River	No	No	No	No	No	No	No	No
Upper Miss	NWR	Federal	Upper Miss Refuge	Upper Miss Refuge	110	Existing	Unk	Unk	Not		Unk	Not	No	No	No	No	No	No	No	No	No	No	No	No	No	No	No	No	No	No	No		No	No	No	No	No	No	No	No
Upper Miss	NWR	Federal	Upper Miss Refuge	Upper Miss Refuge	7	Existing	Unk	Unk	Not		Unk	Not	No	No	No	No	No	No	No	No	No	No	No	No	No	No	No	No	No	No	No		No	No	No	No	No	No	No	No
Upper Miss	NWR	Federal	Upper Miss Refuge	Upper Miss Refuge	75	Existing	Unk	Unk	Not		Unk	Not	No	No	No	No	No	No	No	No	No	No	No	No	No	No	No	No	No	No	No	River	No	No	No	No	No	No	No	No
Upper Miss	NWR	Federal	Upper Miss Refuge	Upper Miss Refuge	9	Existing	Unk	Unk	Not		Unk	Not	No	No	No	No	No	No	No	No	No	No	No	No	No	No	No	No	No	No	No		No	No	No	No	No	No	No	No
Upper Miss	NWR	Federal	Upper Miss Refuge	Upper Miss Refuge	158	Existing	Unk	Unk	Not		Unk	Not	No	No	No	No	No	No	No	No	No	No	No	No	No	No	No	No	No	No	No		No	No	No	No	No	No	No	No
Upper Miss	NWR	Federal	Upper Miss Refuge	Upper Miss Refuge	572	Existing	Unk	Unk	Not		Unk	Not	No	No	No	No	No	No	No	No	No	No	No	No	No	No	No	No	No	No	No	River	No	No	No	No	No	No	No	No
Upper Miss	NWR	Federal	Upper Miss Refuge	Upper Miss Refuge	6,414	Existing	Unk	Unk	Not		Unk	Not	No	No	No	No	No	No	No	No	No	No	No	No	No	No	No	No	No	No	No	River	No	No	No	No	No	No	No	No
Upper Miss	NWR	Federal	Upper Miss Refuge	Upper Miss Refuge	59	Existing	Unk	Unk	Not		Unk	Not	No	No	No	No	No	No	No	No	No	No	No	No	No	No	No	No	No	No	No		No	No	No	No	No	No	No	No
Upper Miss	NWR	Federal	Upper Miss Refuge	Upper Miss Refuge	81	Existing	Unk	Unk	Not		Unk	Not	No	No	No	No	No	No	No	No	No	No	No	No	No	No	No	No	No	No	No		No	No	No	No	No	No	No	No
Upper Miss	NWR	Federal	Upper Miss Refuge	Upper Miss Refuge	527	Existing	Unk	Unk	Not		Unk	Not	No	No	No	No	No	No	No	No	No	No	No	No	No	No	No	No	No	No	No		No	No	No	No	No	No	No	No
Upper Miss	NWR	Federal	Upper Miss Refuge	Upper Miss Refuge	49	Existing	Unk	Unk	Not		Unk	Not	No	No	No	No	No	No	No	No	No	No	No	No	No	No	No	No	No	No	No		No	No	No	No	No	No	No	No
Upper Miss	NWR	Federal	Upper Miss Refuge	Upper Miss Refuge	57	Existing	Unk	Unk	Not		Unk	Not	No	No	No	No	No	No	No	No	No	No	No	No	No	No	No	No	No	No	No		No	No	No	No	No	No	No	No
Upper Miss	NWR	Federal	Upper Miss Refuge	Upper Miss Refuge	51	Existing	Unk	Unk	Not		Unk	Not	No	No	No	No	No	No	No	No	No	No	No	No	No	No	No	No	No	No	No		No	No	No	No	No	No	No	No
Upper Miss	NWR	Federal	Upper Miss Refuge	Upper Miss Refuge	64	Existing	Unk	Unk	Not		Unk	Not	No	No	No	No	No	No	No	No	No	No	No	No	No	No	No	No	No	No	No		No	No	No	No	No	No	No	No
Upper Miss	NWR	Federal	Upper Miss Refuge	Upper Miss Refuge	45	Existing	Unk	Unk	Not		Unk	Not	No	No	No	No	No	No	No	No	No	No	No	No	No	No	No	No	No	No	No		No	No	No	No	No	No	No	No
Upper Miss	NWR	Federal	Upper Miss Refuge	Upper Miss Refuge	43	Existing	Unk	Unk	Not		Unk	Not	No	No	No	No	No	No	No	No	No	No	No	No	No	No	No	No	No	No	No		No	No	No	No	No	No	No	No
State Lands																																								
Great River Bluffs State Park	Park	State	MNDNR	MNDNR	1,925	Existing	No	Yes	Yes		Yes	Yes	Yes	No	No	Yes	No	No	No	No	No	No	Yes	Yes	Yes	No	No	No	No	No				No	No		No	Yes	No	Yes
Great River Bluffs State Park	Park	State	MNDNR	MNDNR	200	Existing	No	Yes	Yes		Yes	Yes	Yes	No	No	Yes	No	No	No	No	No	No	Yes	Yes	Yes	No	No	No	No	No				No	No		No	Yes	No	Yes
John A. Latsch State Park	Park	State	MNDNR	MNDNR	376	Existing	No	Yes	Yes		No	No	No	No	Yes	No	No	No	No	No	No	No	No	No	No	No	No	No	No	No				No	No		No	No	No	No
King's and Queen's Bluff SNA	SNA	State	MNDNR	MNDNR	200	Existing	No	No	Not		No	No	No	No	No	No	No	No	No	No	No	No	No	No	No	No	No	No	No	No				No	No		No	No	No	No
King's and Queen's Bluff SNA	SNA	State	MNDNR	MNDNR	7	Existing	No	No	Not		No	No	No	No	No	No	No	No	No	No	No	No	No	No	No	No	No	No	No	No				No	No		No	No	No	No
King's and Queen's Bluff SNA	SNA	State	MNDNR	MNDNR	4	Existing	No	No	Not		No	No	No	No	No	No	No	No	No	No	No	No	No	No	No	No	No	No	No	No				No	No		No	No	No	No
R J D Memorial Hardwood	Forest	State	MNDNR	MNDNR	22	Existing					Yes	No	No	Yes	No	No	Yes	No	No	No	No	No	No	No	No	No	No	Yes	Yes	No	No	No	No	No	Yes	No	No	No	Yes	Yes
R J D Memorial Hardwood	Forest	State	MNDNR	MNDNR	1,975	Existing					Yes	No	No	Yes	No	No	Yes	No	No	No	No	No	No	No	No	No	Yes	Yes	No	No	No	No	No	Yes	No	No	No	Yes	Yes
R J D Memorial Hardwood	Forest	State	MNDNR	MNDNR	197,881	Existing					Yes	No	No	Yes	No	No	Yes	No	No	No	No	No	No	No	No	No	Yes	Yes	No	No	No	No	No	Yes	No	No	No	Yes	Yes
Thorpe WMA	WMA	State	MNDNR	MNDNR	143	Existing	No	No	Not		No	No	No	No	No	No	No	No	No	No	No	No	No	No	No	No	No	No	No	No				No	No		No	No	No	No
Whitewater State Park	Park	State	MNDNR	MNDNR	303	Existing	No	Yes	Yes		Yes	Yes	Yes	No	Yes	No	No	No	No	Yes	Yes	No	Yes	Yes	Yes	Yes	No	No	Yes	No	Beach	River	Yes	No	No		No	Yes	Yes	Yes
Whitewater State Park	Park	State	MNDNR	MNDNR	1	Existing	No	Yes	Yes		Yes	Yes	Yes	No	Yes	No	No	No	No	Yes	Yes	No	Yes	Yes	Yes	Yes	No	No	Yes	No	Beach	River	Yes	No	No		No	Yes	Yes	Yes
Whitewater State Park	Park	State	MNDNR	MNDNR	1,642	Existing	No	Yes	Yes		Yes	Yes	Yes	No	Yes	No	No	No	No	Yes	Yes	No	Yes	Yes	Yes	Yes	No	No	Yes	No	Beach	River	Yes	No	No		No	Yes	Yes	Yes
Whitewater WMA	WMA	State	MNDNR	MNDNR	438	Existing	No	No	Not		No	No	No	No	No	No	No	No	No	No	No	No	No	No	No	No	No	No	No	No				No	No		No	No	No	No
Whitewater WMA	WMA	State	MNDNR	MNDNR	16,514	Existing	No	No	Not		No	No	No	No	No	No	No	No	No	No	No	No	No	No	No	No	No	No	No	No				No	No		No	No	No	No
Whitewater WMA	WMA	State	MNDNR	MNDNR	9	Existing	No	No	Not		No	No	No	No	No	No	No	No	No	No	No	No	No	No	No	No	No	No	No	No				No	No		No	No	No	No
Whitewater WMA	WMA	State	MNDNR	MNDNR	1,975	Existing	No	No	Not		No	No	No	No	No	No	No	No	No	No	No	No	No	No	No	No	No	No	No	No				No	No		No	No	No	No
Whitewater WMA	WMA	State	MNDNR	MNDNR	8	Existing	No	No	Not		No	No	No	No	No	No	No	No	No	No	No	No	No	No	No	No	No	No	No	No				No	No		No	No	No	No
Whitewater WMA	WMA	State	MNDNR	MNDNR	379	Existing	No	No	Not		No	No	No	No	No	No	No	No	No	No	No	No	No	No	No	No	No	No	No	No				No	No		No	No	No	No
Whitewater WMA	WMA	State	MNDNR	MNDNR	1,280	Existing	No	No	Not		No	No	No	No	No	No	No	No	No	No	No	No	No	No	No	No	No	No	No	No				No	No		No	No	No	No
Whitewater WMA	WMA	State	MNDNR	MNDNR	1,621	Existing	No	No	Not		No	No	No	No	No	No	No	No	No	No	No	No	No	No	No	No	No	No	No	No				No	No		No	No	No	No
Whitewater WMA	WMA	State	MNDNR	MNDNR	68	Existing	No	No	Not		No	No	No	No	No	No	No	No	No	No	No	No	No	No	No	No	No	No	No	No				No	No		No	No	No	No
Whitewater WMA	WMA	State	MNDNR	MNDNR	1	Existing	No	No	Not		No	No	No	No	No	No	No	No	No	No	No	No	No	No	No	No	No	No	No	No				No	No		No	No	No	No
Whitewater WMA	WMA	State	MNDNR	MNDNR	303	Existing	No	No	Not		No	No	No	No	No	No	No	No	No	No	No	No	No	No	No	No	No	No	No	No				No	No		No	No	No	No
Whitewater WMA	WMA	State	MNDNR	MNDNR	2	Existing	No	No	Not		No	No	No	No	No	No	No	No	No	No	No	No	No	No	No	No	No	No	No	No				No	No		No	No	No	No
Local Lands																																								
Apple Blossom Park	Park				54	Existing																																		
Aquatic Center	Park				6	Existing																																		
Belmont - Whitten Park	Park				1	Existing																																		
Bluffside Park	Park				416	Existing																																		
Central Park	Park				1	Existing																																		
Farmers Park	Park				43	Existing																																		
Gabrych Park	Park				2	Existing																																		
Garvin Heights Park	Park				47	Existing																																		
Gilmore Valley Park	Park				3	Existing																																		
Glenview Park	Park				15	Existing																																		
Glimore Valley Park #2	Park				1	Existing																																		
Highlands Park	Park				17	Existing																																		
Knopp Valley Park	Park				3	Existing																																		
Lake Park	Park				191	Existing																																		
Latsch Island	Park				35	Existing																																		
Levee	Park				7	Existing																																		
Lions Park	Park				9	Existing																																		
Miller Park	Park				1	Existing																																		
Prairie Island Park	Park				561	Existing																																		
Sinclair Park	Park				2	Existing																																		
Sobieski Park	Park				2	Existing																																		

park_ name	park_ type	owner_ type	owner	maint_ by	Acres	status	fee	permit	activfee	adjoinstrl	trls	trls_ paved	cmp_ drvin	cmp_ bp	cmp_ walkin	cmp_ bikein	cmp_ watacc	cmp_ cartin	cmp_ horse	cmp_ elec	cmp_ puthru	cmp_ season	cmp_ ada	cmp_ rv	cmp_ grp	cmp_ cbns	cmp_ cbn	picnic	picshellop	picshellen	swim	fishshore	fishpier	wataccin	wataccin	playgrnd	parking	toilet	visitorcen	equiprntl
Sugarloaf	Park				74	Existing																																		
Tillman Park	Park				1	Existing																																		
Valley Oaks Park	Park				7	Existing																																		
Wilma Memorial Park	Park				5	Existing																																		
Windom Park	Park				2	Existing																																		
Woodland Park	Park				8	Existing																																		

Winona

MNPaT Database - Trails (draft 1.15.2011)

trail_name	status	owner_type	owner	maint_by	lmiles	fee	permit	activfee	surf_type	use_hike	use_hwt	use_bike	use_mntbk	use_inlnsk	use_horse	use_xski	use_skski	use_skjrg	use_snomo	use_atv1	use_atv2	use_ohm	use_orv	use_mwtcft	use_nwtcft	adjoinstrl:	parking:	toilet:	visitorcen:	equiprntl:
State Trails																														
Blufflands System	Planned	State	MNDNR	MNDNR	28	Unknown		Unknown	Unknown	No	No	No	No	No	No	No	No	No	No	No	No	No	No	No	No		No	No	No	No
Blufflands System	Planned	State	MNDNR	MNDNR	20	Unknown		Unknown	Unknown	No	No	No	No	No	No	No	No	No	No	No	No	No	No	No	No		No	No	No	No
Blufflands System	Planned	State	MNDNR	MNDNR	7	Unknown		Unknown	Unknown	No	No	No	No	No	No	No	No	No	No	No	No	No	No	No	No		No	No	No	No
Blufflands System	Planned	State	MNDNR	MNDNR	16	Unknown		Unknown	Unknown	No	No	No	No	No	No	No	No	No	No	No	No	No	No	No	No		No	No	No	No
Dakota	Existing	State	Whitewater State Park	Whitewater State Park	1	Unknown	Yes	Unknown	Natural Soil no imp	Yes	No	No	No	No	No	No	No	No	No	No	No	No	No	No	No		No	No	No	No
Dakota	Existing	State	Whitewater State Park	Whitewater State Park	1	Unknown	Yes	Unknown	Natural Soil no imp	Yes	No	No	No	No	No	No	No	No	No	No	No	No	No	No	No		No	No	No	No
Dakota	Existing	State	Whitewater State Park	Whitewater State Park	1	Unknown	Yes	Unknown	Natural Soil no imp	Yes	No	No	No	No	No	No	No	No	No	No	No	No	No	No	No		No	No	No	No
Great River Bluffs State Park Trails	Existing	State	Great River Bluffs State Park	Great River Bluffs State Park	1	Unknown	Yes	Unknown	Natural Soil no imp	Yes	No	No	No	No	No	Yes	No	No	No	No	No	No	No	No	No		No	No	No	No
Great River Bluffs State Park Trails	Existing	State	Great River Bluffs State Park	Great River Bluffs State Park	1	Unknown	Yes	Unknown	Natural Soil no imp	Yes	No	No	No	No	No	Yes	No	No	No	No	No	No	No	No	No		No	No	No	No
Kings Bluff	Existing	State	Great River Bluffs State Park	Great River Bluffs State Park	1	Unknown	Yes	Unknown	Natural Soil no imp	Yes	No	No	No	No	No	No	No	No	No	No	No	No	No	No	No		No	No	No	No
Kings Bluff	Existing	State	Great River Bluffs State Park	Great River Bluffs State Park	1	Unknown	Yes	Unknown	Natural Soil no imp	Yes	No	No	No	No	No	Yes	No	No	No	No	No	No	No	No	No		No	No	No	No
Mississippi River	Existing	State	MNDNR	MNDNR	17	Unknown		Unknown	Water	No	No	No	No	No	No	No	No	No	No	No	No	No	No	No	Yes		No	No	No	No
Northern Extention of the Blufflands State Trail System	Planned	State	MNDNR	MNDNR	2	Unknown	Yes	Unknown	Natural Soil no imp	Yes	No	No	No	No	No	No	No	No	No	No	No	No	No	No	No		No	No	No	No
Riverview	Existing	State	John A. Latsch State Park	John A. Latsch State Park	1	Unknown	Yes	Unknown	Wood	Yes	No	No	No	No	No	No	No	No	No	No	No	No	No	No	No		No	No	No	No
Trout Run	Existing	State	Whitewater State Park	Whitewater State Park	1	Unknown	Yes	Unknown	Natural Soil no imp	Yes	No	No	No	No	No	Yes	No	No	No	No	No	No	No	No	No		No	No	No	No
Valley	Existing	State	Whitewater State Park	Whitewater State Park	1	Unknown	Yes	Unknown	Natural Soil no imp	Yes	No	No	No	No	No	Yes	No	No	No	No	No	No	No	No	No		No	No	No	No
Valley	Existing	State	Whitewater State Park	Whitewater State Park	1	Unknown	Yes	Unknown	Natural Soil no imp	Yes	No	No	No	No	No	Yes	No	No	No	No	No	No	No	No	No		No	No	No	No
Whitewater River	Existing	State	MNDNR	MNDNR	13	Unknown		Unknown	Water	No	No	No	No	No	No	No	No	No	No	No	No	No	No	No	Yes		No	No	No	No
Whitewater State Park Trails	Existing	State	Whitewater State Park	Whitewater State Park	1	Unknown	Yes	Unknown	Natural Soil no imp	Yes	No	No	No	No	No	No	No	No	No	No	No	No	No	No	No		No	No	No	No
Local Trails																														
BIKE TRAIL CITY-EX	Existing				6																									
BIKE TRAIL CITY-FURURE	Planned				8																									
exist bicycle lane / shared shoulder	Existing				8																									
exist multi purpose trail	Existing				9																									
exist signed bicycle route	Existing				1																									
Future Regional Connector	Planned				3																									
Hiking Trail	Existing				1																									
Holzinger Lodge Trail	Existing				3																									
Powerline Trail	Existing				1																									
Quarry Trail	Existing				1																									
SMU	Existing				4																									
Wildwood Trail	Existing				4																									

Minnesota's Network of Parks & Trails: Inventory

Wright County Central Region January 15, 2011

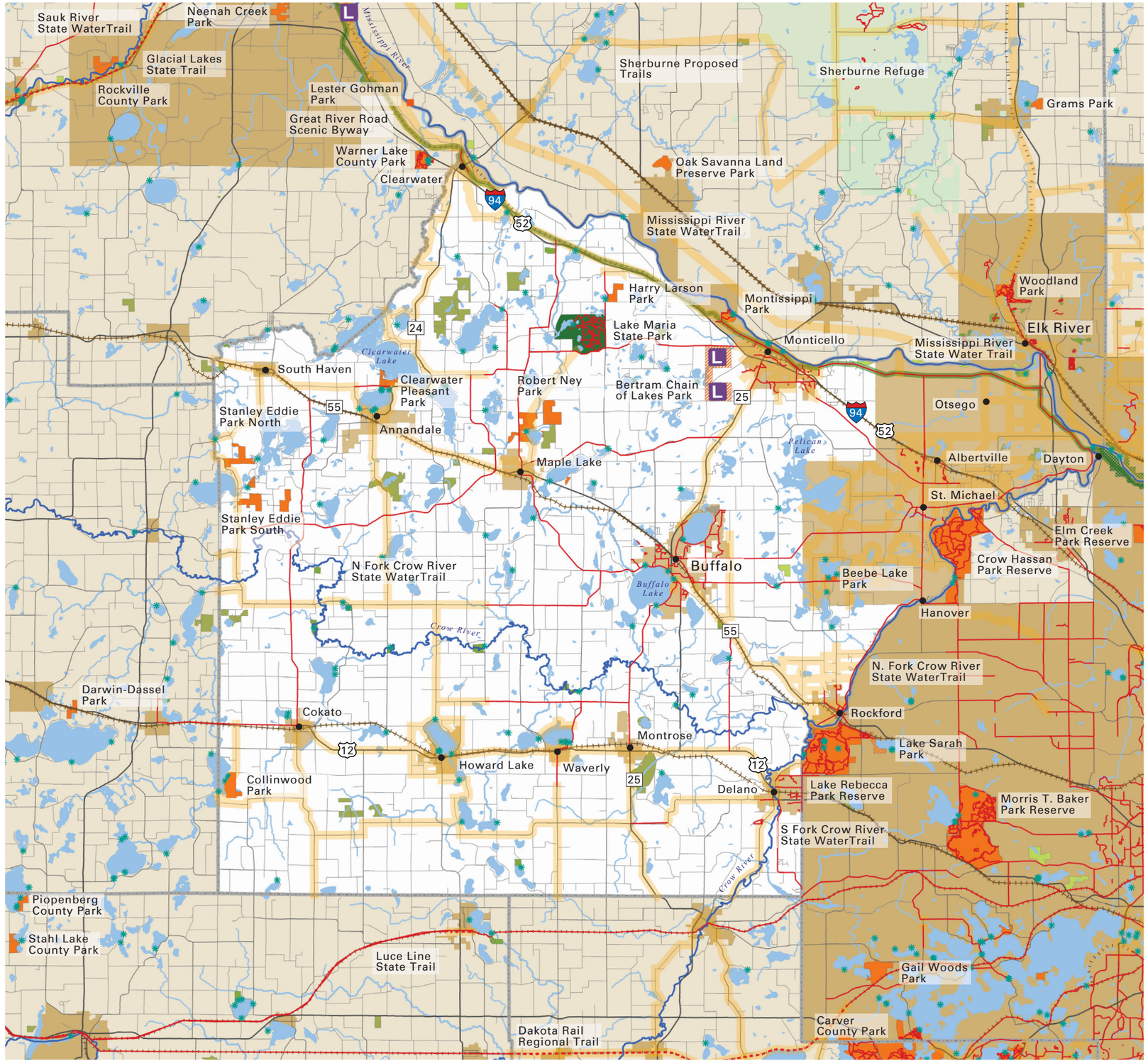

CENTER FOR CHANGING LANDSCAPES

COLLEGE OF DESIGN
Department of Forest Resources
College of Food, Agricultural and Natural Resource Sciences
UNIVERSITY OF MINNESOTA

Project Contact Information
Mary Vogel, Co-Director
e: vogel001@umn.edu
p: 612-626-7417

map feedback: ccl@umn.edu

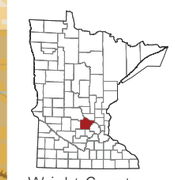

- Federal Forest
- Federal Park
- State Park, Rec Area, Wayside
- State Forest
- DNR WMA
- DNR SNA
- Tribal Land
- Regionally Significant Park
- Planned / Proposed Regionally Significant Park
- Local Park
- Planned / Proposed Local Park
- Legacy Funding 2009 & 2010
- Municipality
- Water
- Public Water Access
- Active Railroad
- Abandoned Railroad
- Scenic Byways
- OHV Trail
- Trail
- Planned Trail
- Proposed Trail
- State Water Trail

0 1 2 3 5 miles

N

Planned: A park or trail has been adopted by an official unit. The boundaries and/or alignment may not be identified. Example: a legislatively authorized trail. **Proposed:** A park or trail has been discussed by a group or groups, but has no official status.

Wright

MNPaT Database - Lands (draft 1.15.2011)

park_ name	park_ type	owner_ type	owner	maint_ by	Acres	status	fee	permit	activfee	adjoinstrl	trls	trls_ paved	cmp_ drvin	cmp_ bp	cmp_ walkin	cmp_ bikein	cmp_ wataccs	cmp_ cartin	cmp_ horse	cmp_ elec	cmp_ puthru	cmp_ season	cmp_ ada	cmp_ rv	cmp_ grp	cmp_ cbns	cmp_ cbn	picnic	picsheltop	picshelten	swim	fishshore	fishpier	wataccfin	wataccsin	playgrnd	parking	toilet	visitorcen	equiprntl
State Lands																																								
A Shau Valley WMA	WMA	State	MNDNR	MNDNR	93	Existing	No	No	Not		No	No	No	No	No	No	No	No	No	No	No	No	No	No	No	No	No	No	No	No				No	No		No	No	No	No
Albion WMA	WMA	State	MNDNR	MNDNR	545	Existing	No	No	Not		No	No	No	No	No	No	No	No	No	No	No	No	No	No	No	No	No	No	No	No				No	No		No	No	No	No
Corinna WMA	WMA	State	MNDNR	MNDNR	79	Existing	No	No	Not		No	No	No	No	No	No	No	No	No	No	No	No	No	No	No	No	No	No	No	No				No	No		No	No	No	No
Grass Lake WMA	WMA	State	MNDNR	MNDNR	378	Existing	No	No	Not		No	No	No	No	No	No	No	No	No	No	No	No	No	No	No	No	No	No	No	No				No	No		No	No	No	No
Hidden Marsh WMA	WMA	State	MNDNR	MNDNR	39	Existing	No	No	Not		No	No	No	No	No	No	No	No	No	No	No	No	No	No	No	No	No	No	No	No				No	No		No	No	No	No
Hoglund WMA	WMA	State	MNDNR	MNDNR	361	Existing	No	No	Not		No	No	No	No	No	No	No	No	No	No	No	No	No	No	No	No	No	No	No	No				No	No		No	No	No	No
Kelly-meyer WMA	WMA	State	MNDNR	MNDNR	137	Existing	No	No	Not		No	No	No	No	No	No	No	No	No	No	No	No	No	No	No	No	No	No	No	No				No	No		No	No	No	No
Knapp WMA	WMA	State	MNDNR	MNDNR	197	Existing	No	No	Not		No	No	No	No	No	No	No	No	No	No	No	No	No	No	No	No	No	No	No	No				No	No		No	No	No	No
Lake Maria State Park	Park	State	MNDNR	MNDNR	1,524	Existing	No	Yes	Yes		Yes	Yes	No	Yes	No	No	No	No	No	No	No	No	No	No	Yes	No	Yes	No	No	Yes		Lake	Yes	Yes	Yes		No	Yes	Yes	Yes
Malardi Lake WMA	WMA	State	MNDNR	MNDNR	127	Existing	No	No	Not		No	No	No	No	No	No	No	No	No	No	No	No	No	No	No	No	No	No	No	No				No	No		No	No	No	No
Maple Lake WMA	WMA	State	MNDNR	MNDNR	245	Existing	No	No	Not		No	No	No	No	No	No	No	No	No	No	No	No	No	No	No	No	No	No	No	No				No	No		No	No	No	No
Mary Schmidt Crawford Woods SNA	SNA	State	MNDNR	MNDNR	105	Existing	No	No	Not		No	No	No	No	No	No	No	No	No	No	No	No	No	No	No	No	No	No	No	No				No	No		No	No	No	No
Mississippi River Islands SNA	SNA	State	MNDNR	MNDNR	117	Existing	No	No	Not		No	No	No	No	No	No	No	No	No	No	No	No	No	No	No	No	No	No	No	No				No	No		No	No	No	No
Otsego WMA	WMA	State	MNDNR	MNDNR	205	Existing	No	No	Not		No	No	No	No	No	No	No	No	No	No	No	No	No	No	No	No	No	No	No	No				No	No		No	No	No	No
Suconnix WMA	WMA	State	MNDNR	MNDNR	1,006	Existing	No	No	Not		No	No	No	No	No	No	No	No	No	No	No	No	No	No	No	No	No	No	No	No				No	No		No	No	No	No
Swartout WMA	WMA	State	MNDNR	MNDNR	110	Existing	No	No	Not		No	No	No	No	No	No	No	No	No	No	No	No	No	No	No	No	No	No	No	No				No	No		No	No	No	No
Woodland WMA	WMA	State	MNDNR	MNDNR	701	Existing	No	No	Not		No	No	No	No	No	No	No	No	No	No	No	No	No	No	No	No	No	No	No	No				No	No		No	No	No	No
Regionally Significant Lands																																								
Beebe Lake Regional Park	Regional Park	County	Wright County		67	Existing					Yes	No	No	No	No	No	No	No	No	No	No	No	No	No	Yes	No	No	Yes	No	No	Beach	Beach	Yes	Yes	Yes	Yes	Yes	Yes	No	No
Bertram Chain of Lakes Regional Park	Regional Park	County	Wright County		319	Planned							No	No	No	No	No	No	No	No	No	No	No	No	No	No	No													
Clearwater Pleasant Regional Park	Regional Park	County	Wright County		210	Existing					Yes	Yes	No	No	No	No	No	No	No	No	No	No	No	No	No	No	No	No	Yes	No	Beach	Lake	No	Yes	Yes	Yes	Yes	Yes	No	No
Collinwood Regional Park	Regional Park	County	Wright County		308	Existing					No	No	Yes	No	No	No	No	No	No	Yes	Unk	Yes	Unk	Yes	No	No	No	Yes	Yes	No	Beach	Beach	Yes	Yes	Yes	Yes	No	No	No	No
Harry Larson Regional Park	Regional Park	County	Wright County		170	Existing					Yes	No	No	No	No	No	No	No	No	No	No	No	No	No	No	No	No	Yes	No	No	Not A	Not A	Not	Not	Not	No	Yes	Yes	No	No
Montissippi Regional Park	Regional Park	County	Wright County		170	Existing					Yes	No	No	No	No	No	No	No	No	No	No	No	No	No	No	No	No	Yes	No	No		Beach	Yes	Yes	Yes	Yes	Yes	Yes	No	No
Robert Ney Regional Park	Regional Park	County	Wright County		826	Existing					Yes	No	No	No	No	No	No	No	No	No	Not	No	No	No	No	No	No	Yes	No	No		River	No	Yes	Yes	No	Yes	Yes	Yes	Unk
Schroeder County Park	Regional Park	County	Wright County		30	Existing					Yes	No	Yes	No	No	No	No	No	No	Yes	Unk	Yes	Unk	Yes	No	No	No	Yes	No	No	Beach	Lake	Yes	Yes	Yes	Yes	Yes	No	No	Yes
Stanley Eddy Regional Park-North	Regional Park	County	Wright County		658	Existing					Yes	No	No	No	No	No	No	No	No	No	No	No	No	No	No	No	No	Yes	No	No	Not A	Not A	Not	Not	Not	No	Yes	Yes	No	No
Stanley Eddy Regional Park-South	Regional Park	County	Wright County		658	Existing					Yes	No	No	No	No	No	No	No	No	No	No	No	No	No	No	No	No	Yes	No	No	Not A	Not A	Not	Not	Not	No	Yes	Yes	No	No
Local Lands																																								
Albrights Mill County Park	Park				42	Existing																																		
Betty T Mason County River Access	Park				1	Existing																																		
Carl Johnson County Park	Park				41	Existing																																		
Clearwater Wayside County Park	Park				9	Existing																						Yes			Beach	Beach		Yes	Yes					
Crawford Lake County Park	Park				2	Existing																																		
Crow Springs County Park	Park				17	Existing																																		
Dustin Wayside Historic Site	Park				1	Existing																																		
East Maple Lake County Access	Park				6	Existing																																		
Fairhaven Mill Historic Site	Park				4	Existing																																		
H Eagle Roost	Park				39	Existing																																		
Humphrey-Arends County Park	Park				84	Existing																																		
Lake Louisa	Park				16	Existing																																		
Limestone Lake County Access	Park				3	Existing																																		
Little Waverly County Access	Park				4	Existing																																		
Marcus Zumbrunnen County Park	Park				64	Existing																																		
Mud Lake County Park	Park				40	Existing																																		
Oscar & Anna Johnson County Park	Park				45	Existing																																		
Ostego County Park	Park				66	Existing																																		
Riverside County Park	Park				14	Existing																																		
Stirewalt County Park	Park				2	Existing																																		
Stirewalt County Park	Park				3	Existing																																		
Wildlife County Park	Park				89	Existing																																		
William Anderson County Park	Park				107	Existing																																		

Wright

MNPaT Database - Trails (draft 1.15.2011)

trail_name	status	owner_type	owner	maint_by	lmiles	fee	permit	activfee	surf_type	use_hike	use_hwt	use_bike	use_mntbk	use_inlnsk	use_horse	use_xski	use_skski	use_skijrg	use_snomo	use_atv1	use_atv2	use_ohm	use_orv	use_mwtcft	use_nwtcft	adjoinstrl:	parking:	toilet:	visitorcen:	equiprntl:
State Trails																														
Lake Maria State Park Trails	Existing	State	Lake Maria State Park	Lake Maria State Park	1	Unknown	Yes	Unknown	Natural Soil no imp	Yes	No	No	No	No	Yes	No	No	No	No	No	No	No	No	No	No		No	No	No	No
Lake Maria State Park Trails	Existing	State	Lake Maria State Park	Lake Maria State Park	1	Unknown	Yes	Unknown	Natural Soil no imp	Yes	No	No	No	No	No	No	No	No	No	No	No	No	No	No	No		No	No	No	No
Lake Maria State Park Trails	Existing	State	Lake Maria State Park	Lake Maria State Park	1	Unknown	Yes	Unknown	Natural Soil no imp	Yes	No	No	No	No	No	Yes	No	No	No	No	No	No	No	No	No		No	No	No	No
Lake Maria State Park Trails	Existing	State	Lake Maria State Park	Lake Maria State Park	1	Unknown	Yes	Unknown	Natural Soil no imp	Yes	No	No	No	No	Yes	Yes	No	No	No	No	No	No	No	No	No		No	No	No	No
Lake Maria State Park Trails	Existing	State	Lake Maria State Park	Lake Maria State Park	1	Unknown	Yes	Unknown	Crushed fines	Yes	No	No	No	No	No	Yes	Yes	No	No	No	No	No	No	No	No		No	No	No	No
Lake Maria State Park Trails	Existing	State	Lake Maria State Park	Lake Maria State Park	1	Unknown	Yes	Unknown	Natural Soil no imp	Unkno	No	No	No	No	No	No	No	No	No	No	No	No	No	No	No		No	No	No	No
Mississippi River	Existing	State	MNDNR	MNDNR	14	Unknown		Unknown	Water	No	No	No	No	No	No	No	No	No	No	No	No	No	No	No	Yes		No	No	No	No
North Fork Crow River	Existing	State	MNDNR	MNDNR	75	Unknown		Unknown	Water	No	No	No	No	No	No	No	No	No	No	No	No	No	No	No	Yes		No	No	No	No
South Fork Crow River	Existing	State	MNDNR	MNDNR	11	Unknown		Unknown	Water	No	No	No	No	No	No	No	No	No	No	No	No	No	No	No	Yes		No	No	No	No
Regionally Significant Trails																														
Luce Line to Delano Trail	Existing	County	Wright County		1	No	No	No	Asphalt	Yes	No	Yes	No	Yes	No	No	No	No	No	No	No	No	No	Not Ap	Not Ap		No	No	No	No
Luce Line to Delano Trail	Existing	County	Wright County		4	No	No	No	Asphalt	Yes	No	Yes	No	Yes	No	No	No	No	No	No	No	No	No	Not Ap	Not Ap		No	No	No	No
Local Trails																														
CSAH 14	Existing				5																									
CSAH 7	Existing				4																									
CSAH 75	Existing				1																									
MetCouncil Bikeways	Existing				231				Asphalt																					
MetCouncil Bikeways	Proposed				2	No	No	No	Asphalt	Yes	No	Yes	No	Yes	No	No	No	No	No	No	No	No	No	Not Ap	Not Ap		No	No	No	No
MetCouncil Bikeways	Proposed				355				Asphalt																					

Minnesota's Network of Parks & Trails: Inventory

Yellow Medicine County South Region January 15, 2011

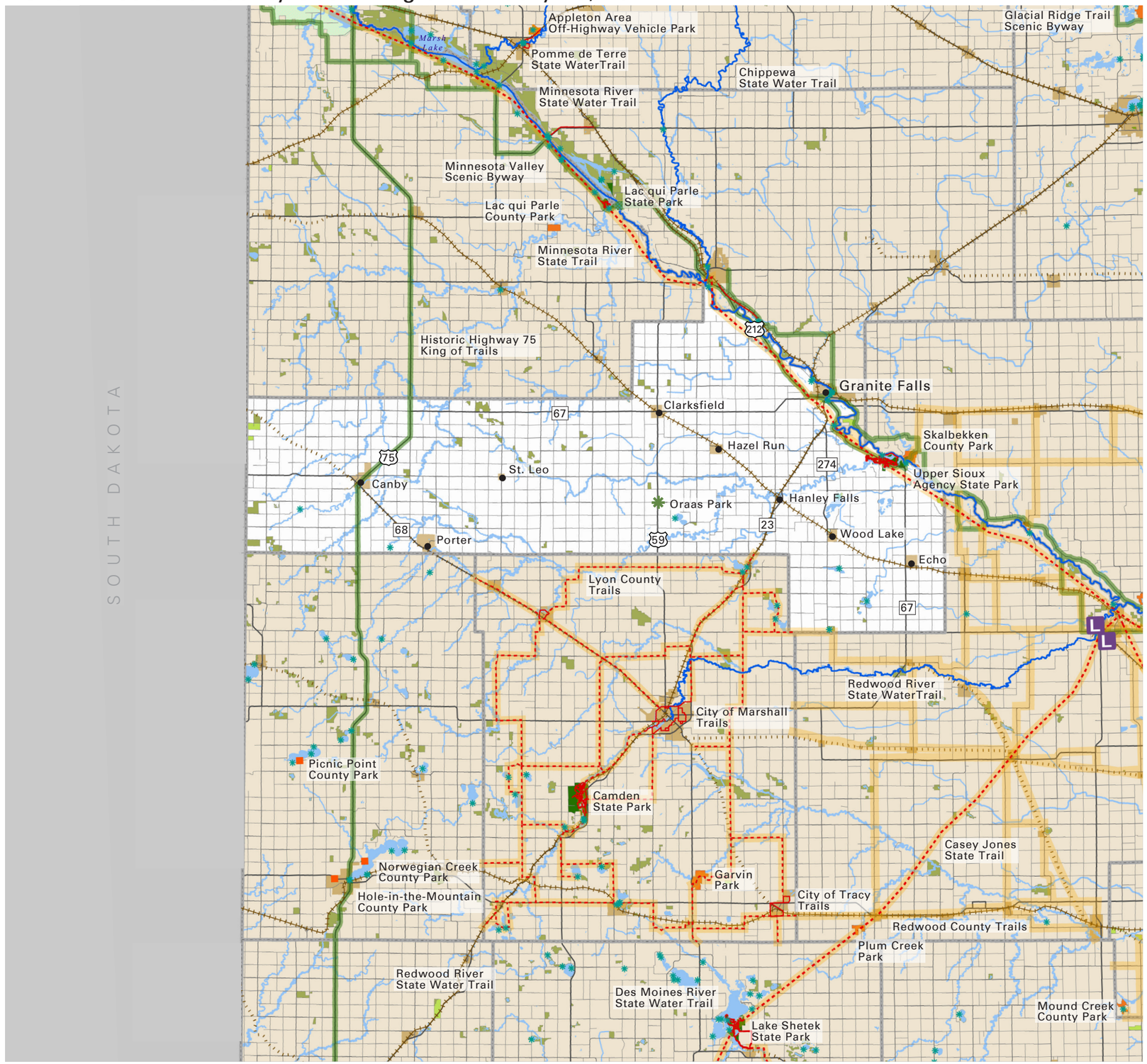

CENTER FOR CHANGING LANDSCAPES

COLLEGE OF DESIGN
Department of Forest Resources
College of Food, Agricultural and Natural Resource Sciences
UNIVERSITY OF MINNESOTA

Project Contact Information
Mary Vogel, Co-Director
e: vogel001@umn.edu
p: 612-626-7417

map feedback: ccl@umn.edu

Yellow Medicine County

- Federal Forest
- Federal Park
- State Park, Rec Area, Wayside
- State Forest
- DNR WMA
- DNR SNA
- Tribal Land
- Regionally Significant Park
- Planned / Proposed Regionally Significant Park
- Local Park
- Planned / Proposed Local Park
- Legacy Funding 2009 & 2010
- Municipality
- Water
- Public Water Access
- Active Railroad
- Abandoned Railroad
- Scenic Byways
- OHV Trail
- Trail
- Planned Trail
- Proposed Trail
- State Water Trail

0 1 2 4 6 10 miles N

Planned: A park or trail has been adopted by an official unit. The boundaries and/or alignment may not be identified. Example: a legislatively authorized trail. **Proposed:** A park or trail has been discussed by a group or groups, but has no official status.

Yellow Medicine

MNPaT Database - Lands (draft 1.15.2011)

park_ name	park_ type	owner_ type	owner	maint_ by	Acres	status	fee	permit	activfee	adjoinstrl	trls	trls_ paved	cmp_ drvin	cmp_ bp	cmp_ walkin	cmp_ bikein	cmp_ watacc	cmp_ cartin	cmp_ horse	cmp_ elec	cmp_ puthru	cmp_ season	cmp_ ada	cmp_ rv	cmp_ grp	cmp_ cbns	cmp_ cbn	picnic	picshltop	picshelten	swim	fishshore	fishpier	wataccfin	wataccsin	playgrnd	parking	toilet	visitorcen	equiprntl
State Lands																																								
Antler WMA	WMA	State	MNDNR	MNDNR	22	Existing	No	No	Not		No	No	No	No	No	No	No	No	No	No	No	No	No	No	No	No	No	No	No	No				No	No		No	No	No	No
Archerville WMA	WMA	State	MNDNR	MNDNR	41	Existing	No	No	Not		No	No	No	No	No	No	No	No	No	No	No	No	No	No	No	No	No	No	No	No				No	No		No	No	No	No
Benjamin Thovson Memorial WMA	WMA	State	MNDNR	MNDNR	151	Existing	No	No	Not		No	No	No	No	No	No	No	No	No	No	No	No	No	No	No	No	No	No	No	No				No	No		No	No	No	No
Big Rock WMA	WMA	State	MNDNR	MNDNR	132	Existing	No	No	Not		No	No	No	No	No	No	No	No	No	No	No	No	No	No	No	No	No	No	No	No				No	No		No	No	No	No
Blue Devil Valley SNA	SNA	State	MNDNR	MNDNR	28	Existing	No	No	Not		No	No	No	No	No	No	No	No	No	No	No	No	No	No	No	No	No	No	No	No				No	No		No	No	No	No
Bohemian WMA	WMA	State	MNDNR	MNDNR	480	Existing	No	No	Not		No	No	No	No	No	No	No	No	No	No	No	No	No	No	No	No	No	No	No	No				No	No		No	No	No	No
Christopherson WMA	WMA	State	MNDNR	MNDNR	143	Existing	No	No	Not		No	No	No	No	No	No	No	No	No	No	No	No	No	No	No	No	No	No	No	No				No	No		No	No	No	No
Clawson WMA	WMA	State	MNDNR	MNDNR	79	Existing	No	No	Not		No	No	No	No	No	No	No	No	No	No	No	No	No	No	No	No	No	No	No	No				No	No		No	No	No	No
Erie WMA	WMA	State	MNDNR	MNDNR	69	Existing	No	No	Not		No	No	No	No	No	No	No	No	No	No	No	No	No	No	No	No	No	No	No	No				No	No		No	No	No	No
Flinks Slough WMA	WMA	State	MNDNR	MNDNR	39	Existing	No	No	Not		No	No	No	No	No	No	No	No	No	No	No	No	No	No	No	No	No	No	No	No				No	No		No	No	No	No
Gabriel Anderson WMA	WMA	State	MNDNR	MNDNR	7	Existing	No	No	Not		No	No	No	No	No	No	No	No	No	No	No	No	No	No	No	No	No	No	No	No				No	No		No	No	No	No
Hanson WMA	WMA	State	MNDNR	MNDNR	12	Existing	No	No	Not		No	No	No	No	No	No	No	No	No	No	No	No	No	No	No	No	No	No	No	No				No	No		No	No	No	No
Kaibab WMA	WMA	State	MNDNR	MNDNR	54	Existing	No	No	Not		No	No	No	No	No	No	No	No	No	No	No	No	No	No	No	No	No	No	No	No				No	No		No	No	No	No
Lanners WMA	WMA	State	MNDNR	MNDNR	206	Existing	No	No	Not		No	No	No	No	No	No	No	No	No	No	No	No	No	No	No	No	No	No	No	No				No	No		No	No	No	No
Lisbon WMA	WMA	State	MNDNR	MNDNR	80	Existing	No	No	Not		No	No	No	No	No	No	No	No	No	No	No	No	No	No	No	No	No	No	No	No				No	No		No	No	No	No
Lower Antelope Valley WMA	WMA	State	MNDNR	MNDNR	221	Existing	No	No	Not		No	No	No	No	No	No	No	No	No	No	No	No	No	No	No	No	No	No	No	No				No	No		No	No	No	No
Middle Antelope Valley WMA	WMA	State	MNDNR	MNDNR	220	Existing	No	No	Not		No	No	No	No	No	No	No	No	No	No	No	No	No	No	No	No	No	No	No	No				No	No		No	No	No	No
Miller Richter WMA	WMA	State	MNDNR	MNDNR	447	Existing	No	No	Not		No	No	No	No	No	No	No	No	No	No	No	No	No	No	No	No	No	No	No	No				No	No		No	No	No	No
Mound Spring Prairie SNA	SNA	State	MNDNR	MNDNR	463	Existing	No	No	Not		No	No	No	No	No	No	No	No	No	No	No	No	No	No	No	No	No	No	No	No				No	No		No	No	No	No
Mound Springs WMA	WMA	State	MNDNR	MNDNR	196	Existing	No	No	Not		No	No	No	No	No	No	No	No	No	No	No	No	No	No	No	No	No	No	No	No				No	No		No	No	No	No
Myhre Slough WMA	WMA	State	MNDNR	MNDNR	80	Existing	No	No	Not		No	No	No	No	No	No	No	No	No	No	No	No	No	No	No	No	No	No	No	No				No	No		No	No	No	No
Omro WMA	WMA	State	MNDNR	MNDNR	331	Existing	No	No	Not		No	No	No	No	No	No	No	No	No	No	No	No	No	No	No	No	No	No	No	No				No	No		No	No	No	No
Oshkosh WMA	WMA	State	MNDNR	MNDNR	250	Existing	No	No	Not		No	No	No	No	No	No	No	No	No	No	No	No	No	No	No	No	No	No	No	No				No	No		No	No	No	No
Penthole WMA	WMA	State	MNDNR	MNDNR	31	Existing	No	No	Not		No	No	No	No	No	No	No	No	No	No	No	No	No	No	No	No	No	No	No	No				No	No		No	No	No	No
Posen WMA	WMA	State	MNDNR	MNDNR	155	Existing	No	No	Not		No	No	No	No	No	No	No	No	No	No	No	No	No	No	No	No	No	No	No	No				No	No		No	No	No	No
Reserve WMA	WMA	State	MNDNR	MNDNR	133	Existing	No	No	Not		No	No	No	No	No	No	No	No	No	No	No	No	No	No	No	No	No	No	No	No				No	No		No	No	No	No
Saum Memorial WMA	WMA	State	MNDNR	MNDNR	81	Existing	No	No	Not		No	No	No	No	No	No	No	No	No	No	No	No	No	No	No	No	No	No	No	No				No	No		No	No	No	No
Sioux Nation WMA	WMA	State	MNDNR	MNDNR	487	Existing	No	No	Not		No	No	No	No	No	No	No	No	No	No	No	No	No	No	No	No	No	No	No	No				No	No		No	No	No	No
Siyo Waste WMA	WMA	State	MNDNR	MNDNR	78	Existing	No	No	Not		No	No	No	No	No	No	No	No	No	No	No	No	No	No	No	No	No	No	No	No				No	No		No	No	No	No
Spellman Lake WMA	WMA	State	MNDNR	MNDNR	59	Existing	No	No	Not		No	No	No	No	No	No	No	No	No	No	No	No	No	No	No	No	No	No	No	No				No	No		No	No	No	No
St. Leo WMA	WMA	State	MNDNR	MNDNR	241	Existing	No	No	Not		No	No	No	No	No	No	No	No	No	No	No	No	No	No	No	No	No	No	No	No				No	No		No	No	No	No
Stokke WMA	WMA	State	MNDNR	MNDNR	108	Existing	No	No	Not		No	No	No	No	No	No	No	No	No	No	No	No	No	No	No	No	No	No	No	No				No	No		No	No	No	No
Stoney Run WMA	WMA	State	MNDNR	MNDNR	268	Existing	No	No	Not		No	No	No	No	No	No	No	No	No	No	No	No	No	No	No	No	No	No	No	No				No	No		No	No	No	No
Swede Prairie WMA	WMA	State	MNDNR	MNDNR	82	Existing	No	No	Not		No	No	No	No	No	No	No	No	No	No	No	No	No	No	No	No	No	No	No	No				No	No		No	No	No	No
Swede's Forest SNA	SNA	State	MNDNR	MNDNR	167	Existing	No	No	Not		No	No	No	No	No	No	No	No	No	No	No	No	No	No	No	No	No	No	No	No				No	No		No	No	No	No
Tatley WMA	WMA	State	MNDNR	MNDNR	324	Existing	No	No	Not		No	No	No	No	No	No	No	No	No	No	No	No	No	No	No	No	No	No	No	No				No	No		No	No	No	No
Teardrop WMA	WMA	State	MNDNR	MNDNR	42	Existing	No	No	Not		No	No	No	No	No	No	No	No	No	No	No	No	No	No	No	No	No	No	No	No				No	No		No	No	No	No
Timm's Lake WMA	WMA	State	MNDNR	MNDNR	176	Existing	No	No	Not		No	No	No	No	No	No	No	No	No	No	No	No	No	No	No	No	No	No	No	No				No	No		No	No	No	No
Tyro WMA	WMA	State	MNDNR	MNDNR	302	Existing	No	No	Not		No	No	No	No	No	No	No	No	No	No	No	No	No	No	No	No	No	No	No	No				No	No		No	No	No	No
Upper Antelope Valley WMA	WMA	State	MNDNR	MNDNR	162	Existing	No	No	Not		No	No	No	No	No	No	No	No	No	No	No	No	No	No	No	No	No	No	No	No				No	No		No	No	No	No
Upper Sioux Agency State Park	Park	State	MNDNR	MNDNR	1,075	Existing	No	Yes	Yes		Yes	Yes	Yes	No	Yes	No	No	No	Yes	Yes	No	Yes	No	Yes	No	No	No	No	Yes	No		River		Yes	Yes	Yes	Yes	Yes	Yes	Yes
Local Lands																																								
Oraas Park	Park	County	Yellow Medicine County	Yellow Medicine County	30	Existing	No	No	No		Yes	No	Yes	No	No	No	No	No	No	Yes	No	No	No	No	No	No	No	Yes	Yes	No	No	No	No	No	No	Yes	Yes	Yes	No	No
Timm Park	Park	County	Yelow Medicine County	Yellow Medicine County	40	Existing	No	No	No		No	Not	Yes	No	No	No	No	No	No	Yes	No	Yes	No	Yes	No	No	No	Yes	Yes	No	Beach	Lake	No	Yes	Yes	No	Yes	Yes	No	No

Yellow Medicine

MNPaT Database - Trails (draft 1.15.2011)

trail_ name	status	owner_ type	owner	maint_ by	lmiles	fee	permit	activfee	surf_ type	use_ hike	use_ hwt	use_ bike	use_ mntbk	use_ inlnsk	use_ horse	use_ xski	use_ skski	use_ skjrg	use_ snomo	use_ atv1	use_ atv2	use_ ohm	use_ orv	use_ mwtcft	use_ nwtcft	adjoinstrl:	parking:	toilet:	visitorcen:	equiprntl:
State Trails																														
Minnesota River	Existing	State	MNDNR	MNDNR	20	Unknown		Unknown	Water	No	No	No	No	No	No	No	No	No	No	No	No	No	No	No	Yes		No	No	No	No
MN River	Planned	State	MNDNR	MNDNR	24	Unknown		Unknown	Unknown	No	No	No	No	No	No	No	No	No	No	No	No	No	No	No	No		No	No	No	No
Upper Sioux Agency State Park Trails	Existing	State	Upper Sioux Agency State P	Upper Sioux Agency State P	1	Unknown	Yes	Unknown	Natural Soil no imp	Yes	No	No	No	No	Yes	Yes	No	No	No	No	No	No	No	No	No		No	No	No	No
Upper Sioux Agency State Park Trails	Existing	State	Upper Sioux Agency State P	Upper Sioux Agency State P	1	Unknown	Yes	Unknown	Natural Soil no imp	Yes	No	No	No	No	Yes	No	No	No	Yes	No	No	No	No	No	No		No	No	No	No
Upper Sioux Agency State Park Trails	Existing	State	Upper Sioux Agency State P	Upper Sioux Agency State P	1	Unknown	Yes	Unknown	Natural Soil no imp	Yes	No	No	No	No	Yes	No	No	No	Yes	No	No	No	No	No	No		No	No	No	No
Upper Sioux Agency State Park Trails	Existing	State	Upper Sioux Agency State P	Upper Sioux Agency State P	1	Unknown	Yes	Unknown	Natural Soil no imp	Yes	No	No	No	No	Yes	No	No	No	Yes	No	No	No	No	No	No		No	No	No	No
Upper Sioux Agency State Park Trails	Existing	State	Upper Sioux Agency State P	Upper Sioux Agency State P	1	Unknown	Yes	Unknown	Natural Soil no imp	Yes	No	No	No	No	Yes	No	No	No	Yes	No	No	No	No	No	No		No	No	No	No
Upper Sioux Agency State Park Trails	Existing	State	Upper Sioux Agency State P	Upper Sioux Agency State P	1	Unknown	Yes	Unknown	Crushed fines	Yes	No	No	No	No	Yes	No	No	No	Yes	No	No	No	No	No	No		No	No	No	No
Upper Sioux Agency State Park Trails	Existing	State	Upper Sioux Agency State P	Upper Sioux Agency State P	1	Unknown	Yes	Unknown	Natural Soil no imp	Yes	No	No	No	No	Yes	Yes	No	No	No	No	No	No	No	No	No		No	No	No	No
Upper Sioux Agency State Park Trails	Existing	State	Upper Sioux Agency State P	Upper Sioux Agency State P	1	Unknown	Yes	Unknown	Natural Soil no imp	Yes	No	No	No	No	Yes	No	No	No	Yes	No	No	No	No	No	No		No	No	No	No
Upper Sioux Agency State Park Trails	Existing	State	Upper Sioux Agency State P	Upper Sioux Agency State P	1	Unknown	Yes	Unknown	Natural Soil no imp	Yes	No	No	No	No	Yes	No	No	No	Yes	No	No	No	No	No	No		No	No	No	No
Upper Sioux Agency State Park Trails	Existing	State	Upper Sioux Agency State P	Upper Sioux Agency State P	1	Unknown	Yes	Unknown	Crushed fines	Yes	No	No	No	No	Yes	No	No	No	Yes	No	No	No	No	No	No		No	No	No	No
Local Trails																														
Redwood County Trails	Proposed	County	Redwood County		3	No	No	No	Asphalt	Yes	No	Yes	No	Yes	No	No	No	No	No	No	No	No	No	No	No		No	No	No	No