



STATE OF MINNESOTA
MUNICIPAL BOARD

Suite 165 Metro Square
7th & Robert Streets
St. Paul, Minnesota 55101

August 1, 1989

Martin Winterfeldt
Brownton City Clerk
Brownton City Hall
Brownton, MN 55312

Docket Number: A-4623

Ordinance Number: 89-1

City of Brownton

Dear Ms. Winterfeldt:


The Minnesota Municipal Board has now processed and approved the above ordinance in accordance with Minnesota Statutes, Chapter 414, and the Rules of Procedure.

According to law, this annexation ordinance must be filed with the Township Clerk, County Auditor, Secretary of State, and the Municipal Board. (Since the ordinance has already been filed with the Municipal Board, no additional copies are required.) We also recommend that you file the ordinance with the County Recorder.

The annexation is final upon the date the ordinance is approved by the Board, which is the date of this letter.

Sincerely,

MUNICIPAL BOARD



Patricia D. Lundy
Assistant Director

PDL:sw

cc: McLeod County Auditor
Sumter Township Clerk
Secretary of State
Michael Junge, McLeod County Attorney

39418
STATE OF MINNESOTA
DEPARTMENT OF STATE
FILED


AUG 1 11 1989


Secretary of State

Brownton

McLEOD COUNTY ATTORNEY

COURTHOUSE
830 11th Street East
Glencoe, Minnesota 55336
(612) 864-5551



MICHAEL JUNGE
McLEOD COUNTY ATTORNEY

JOSEPH E. FLYNN
ASSISTANT COUNTY ATTORNEY

JEANNE HJELMSTAD
PARALEGAL

JIM NEWES
INVESTIGATOR

July 13, 1989


Ms. Joan Anderson Growe
Secretary of State
180 State Office Building
100 Constitution Avenue
St. Paul, Minnesota 55155

Dear Ms. Growe:

Enclosed please find served upon you a copy of Ordinance Number 89-1.
This Ordinance was passed by the City Council for the City of Brownton
on July 11, 1989.

If you should have any questions, please feel free to contact this
office.

Sincerely,


Michael Junge
McLeod County Attorney

MJ:tb

Enclosure

AN ORDINANCE ANNEXING TO THE CITY OF BROWNTON, McLEOD COUNTY, MINNESOTA, CERTAIN LAND IN SUMTER TOWNSHIP ABUTTING THE CITY, BEING A PART OF THE AUDITOR'S PLAT OF GOVERNMENT LOT ONE (1), SECTION THIRTY-ONE (31), TOWNSHIP ONE HUNDRED FIFTEEN (115) NORTH, RANGE TWENTY-NINE (29) WEST, McLEOD COUNTY, MINNESOTA.

THE CITY COUNCIL OF BROWNTON DOES ORDAIN:

Section 1: The City of Brownton, having received a Petition of Melvin Does, McLeod County Chairman, and Dede Balcom-Lambert, McLeod County Coordinator, on behalf of McLeod County, the owner of certain lands hereinbelow described which abut the present territorial limits of the City of Brownton and the City Council of the City of Brownton desires to annex such lands so as to include said lands within the city limits of Brownton. Such parcel of land is located in Sumter Township, McLeod County, Minnesota, and described as follows, to wit:

That part of Government Lot One (1), Section Thirty-one (31), Township One Hundred Fifteen (115) North, Range Twenty-nine (29) West, McLeod County, Minnesota, described as commencing at the Southeast Corner of Government Lot One (1); thence north assumed bearing, along the east line of said Government Lot One (1), a distance of 802.10 feet; thence west approximately 426 feet to the edge of Lake Addie and the point of beginning; thence east approximately 426 feet to the east line of Government Lot One (1); thence south along the east line of Government Lot One (1) 652.10 feet; thence west 233.00 feet; thence south 13.92 feet; thence west approximately 222 feet to the edge of Lake Addie; thence north along the edge of Lake Addie to the point of beginning.

Section 2: The Mayor and the City Council of the City of Brownton do hereby determine that the land described in Section 31 above abutts the present territorial limits of the City of Brownton and is urban in character, and the annexation of said land will be to the best interest of the City of Brownton and the territory affected.

Section 3: Therefore, the lands referred to in Section 31 above and legally described as set forth therein are hereby annexed, added to, and made a part of the City of Brownton, Minnesota, as effectually as

if it had originally been a part thereof.

Section 4: This Ordinance shall take effect and be in force from and after its official publication and from and after the filing of a certified copy hereof with the Minnesota Municipal Board, McLeod County Auditor, Clerk of Sumter Township, and the Secretary of the State of Minnesota.

Passed by the City Council this 11th day of July, 1989.

Carol M. H. [Signature]
Brownton City Mayor

ATTEST:

Carol M. H. [Signature]
Brownton City Clerk

I hereby certify that the above Ordinance Number 89-1 is a true and correct copy of the original thereof which is on file in the office of the City Clerk of the City of Brownton, Minnesota.

Carol M. H. [Signature]
Brownton City Clerk

ORDINANCE NUMBER 89-1

AN ORDINANCE ANNEKING TO THE CITY OF BROWNTON, McLEOD COUNTY, MINNESOTA, CERTAIN LAND IN SUMTER TOWNSHIP ABUTTING THE CITY, BEING A PART OF THE AUDITOR'S PLAT OF GOVERNMENT LOT ONE [1], SECTION THIRTY-ONE [31], TOWNSHIP ONE HUNDRED FIFTEEN [115] NORTH, RANGE TWENTY-NINE [29] WEST, McLEOD COUNTY, MINNESOTA.

THE CITY COUNCIL OF BROWNTON DOES ORDAIN:

Section 1: The City of Brownton, having received a Petition of Melvin Dose, McLeod County Chairman, and Dede Balcom-Lambert, McLeod County Coordinator, on behalf of McLeod County, the owner of certain lands hereinbelow described which abut the present territorial limits of the City of Brownton and the City Council of the City of Brownton desires to annex such lands so as to include said lands within the city limits of Brownton. Such parcel of land is located in Sumter Township, McLeod County, Minnesota, and described as follows, to wit:

That part of Government Lot One [1], Section Thirty-one [31], Township One Hundred Fifteen [115] North, Range Twenty-nine [29] West, McLeod County, Minnesota, described as commencing at the Southeast Corner of Government Lot One [1]; thence north assumed bearing, along the east line of said Government Lot One [1], a distance of 892.10 feet; thence west approximately 426 feet to the edge of Lake Addle and the point of beginning; thence east approximately 426 feet to the east line of Government Lot One [1]; thence south along the east line of Government Lot One [1] 652.10 feet; thence west 233.00 feet; thence south 13.92 feet; thence west approximately 222 feet to the edge of Lake Addle; thence north along the edge of Lake Addle to the point of beginning.

Section 2: The Mayor and the City Council of the City of Brownton do hereby determine that the land described in Section 31 above abutts the present territorial limits of the City of Brownton and is urban in character, and the annexation of said land will be to the best interest of the City of Brownton and the territory affected.

Section 3: Therefore, the lands referred to in Section 31 above and legally described as set forth therein are hereby annexed, added to, and made a part of the City of Brownton, Minnesota, as effectually as if it had originally been a part thereof.

Section 4: This Ordinance shall take effect and be in force from and after its official publication and from and after the filing of a certified copy hereof with the Minnesota Municipal Board, McLeod County Auditor, Clerk of Sumter Township, and the Secretary of the State of Minnesota.

Passed by the City Council this 11th day of July, 1989.

Carl Wachter, Brownton City Mayor

Attest: Carol Winterfeldt, Brownton City Clerk

Published in The Bulletin July 19, 1989.

Brownton

City of Brownton

BROWNTON, MINNESOTA 55312

CARL WACHTER
Mayor

CAROL WINTERFELDT
Clerk

Dennis Sweely
~~Myrtle Meyer~~
Curtis Carrigan
Daniel Rickert
Gordon D. Winterfeldt
COUNCIL MEMBERS

August 1, 1989

Office of the Secretary of State
State of Minnesota
St. Paul, MN 55155

RE: Ordinance Number 89-1
City of Brownton

Dear madam:

We are enclosing copy of Ordinance of Annexation to the City
of Brownton for McLeod County.

Yours truly,

Carol Winterfeldt

Carol Winterfeldt
Clerk

Enclosure

STATE OF MINNESOTA
DEPARTMENT OF STATE
FILED

AUG 1 1989

Jan Anderson Hayes

Secretary of State

#39418