



STATE OF MINNESOTA
MUNICIPAL BOARD

Suite 165 Metro Square
7th & Robert Streets
St. Paul, Minnesota 55101

April 19, 1988

James Street
Bagley City Clerk
Bagley City Hall
Bagley, Minnesota 56621

Docket Number A-4442

Ordinance Number 124

City of Bagley

Dear Mr. Street:


The Minnesota Municipal Board has now processed and approved the above ordinance in accordance with Minnesota Statutes, Chapter 414, and the Rules of Procedure.

According to law, this annexation ordinance must be filed with the Township Clerk, County Auditor, Secretary of State, and the Municipal Board. (Since the ordinance has already been filed with the Municipal Board, no additional copies are required.) We also recommend that you file the ordinance with the County Recorder.

The annexation is final upon the date the ordinance is approved by the Board, which is the date of this letter.

Sincerely,

MUNICIPAL BOARD

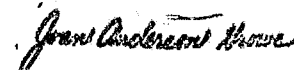

Patricia D. Lundy
Assistant Director

PDL:sg

cc: Clearwater County Auditor
Copley Township Clerk
E. H. Rasmussen, Attorney at Law
Secretary of State

STATE OF MINNESOTA
DEPARTMENT OF STATE
FILED

APR 20 1988


Secretary of State

#38072

Bagley

RASMUSSEN LAW OFFICE

BOX Q
BAGLEY, MINNESOTA 56621
(218) 694-6565

EDWARD H. RASMUSSEN
SUSAN KAY RASMUSSEN
ATTORNEYS

April 14, 1988

Mr. Ervin Foldoe
Copley Town Board Chairman
Bagley, Minnesota 56621

Clearwater County Auditor
Courthouse
Bagley, Minnesota 56621


Secretary of State
State Capitol
St. Paul, Minnesota 56401

Minnesota Municipal Board
Suite 165 Metro Square
7th and Robert Street
St. Paul, Minnesota 55101

RE: Bagley Annexation A-4442

I enclose for filing, Certified copy of Ordinance 124, annexing certain property to the City of Bagley.

Very truly yours,


E.H. Rasmussen

EHR:js

Encls.

FOSSTON, MINNESOTA OFFICE
COLUMBIA RD. AND HWY 2 E.
(218) 435-6772

ORDINANCE NO. 124

AN ORDINANCE EXTENDING THE CORPORATE LIMITS OF THE CITY OF BAGLEY.

WHEREAS, A petition requesting annexation of territory hereinafter described was duly presented to the City Council on November 10, 1987, and

WHEREAS, The land described abuts on the Bagley city limits and approval to proceed with the annexing ordinance has been received from the State of Minnesota Municipal Board.

NOW THEREFORE, The City Council of Bagley, Minnesota, ordains:

Section 1. The City Council hereby determines (1) that the annexation will be in the best interests of the City and of the territory affected; (2) that the land described herein abuts on the city limits and is suburban in character; and (3) that said land is not now included within the limits of any city, village, or borough.

Section 2. Territory Annexed. The corporate limits of the city are hereby extended to include the unplatted land described as follows and the same is hereby annexed to and included within the city as effectually as if it had originally been a part hereof:

All that part of the Southwest Quarter of the Southwest Quarter (SW $\frac{1}{4}$ SW $\frac{1}{4}$), of Section Twenty (20), Township One Hundred Forty-seven (147) North, Range Thirty-seven (37) West of the Fifth P.M., described as follows, to-wit:

Commencing at the Southwest corner of the Plat of Del-Lynn Acres (a point on the Northwest line of the plat of "Lake View") thence southwesterly along the Northwest line of "Lake View" a distance of 85.1 feet; thence northwesterly and parallel with the Southwesterly line of Del-Lynn Acres to the southeasterly line of the alley of the plat of Dawn Acres; thence northwesterly along the southeasterly line of said alley to the southwesterly line of the plat of Del-Lynn Acres; thence southeasterly along the southwesterly line of the Plat of Del-Lynn Acres, a distance of 152.75 feet, more or less, to the point of beginning.

Section 3. Filing. The City Clerk is hereby directed to file certified copies of this Ordinance with the Minnesota Municipal Board, Copley Township, the Clearwater County Auditor, and the Secretary of State.


Section 4. Effective Date. This ordinance takes effect upon its passage and publication, the filing of the certified copies as directed in Section 3, and approval by the Minnesota Municipal Board.

Adopted by the Council this 12th day of April, 1988.

(SEAL)


Mayor

Attest:



City Clerk

Published in the Farmers Independent this 20th day of April, 1988.

CLERK'S CERTIFICATE

I, Colleen Lindgren, the duly appointed, qualified and acting Clerk of the City of Bagley, and the keeper of the records thereof, including the journal of proceedings of the City Council, do hereby certify that the annexed copy of Ordinance No. 124, has been compared by me and is true and complete.


IN WITNESS WHEREOF, I have hereunto set my hand and affixed the seal of said City this 14th day of April, 1988.



Colleen Lindgren, Clerk

STATE OF MINNESOTA
DEPARTMENT OF STATE
FILED

APR 20 1988


Secretary of State

* 38072

RINKE-NOONAN

THE LAW FIRM OF RINKE, NOONAN, GROTE, SMOLEY,
DETER, WIANT, AND VON KORFF, LTD.

Foley

Suite 700 Norwest Center Box 1800 St. Cloud, MN 56302
(612) 251-6700

March 17, 1988

Minnesota Municipal Board
Room 165 Metro Square Bldg.
Seventh and Robert Streets
St. Paul, MN 55101

Mr. Leonard Smiglewski
Gilmanton Township Clerk
Route 3
Foley, MN 56329

Mr. Bill Scott
Benton County Auditor
Benton County Courthouse
Foley, MN 56329

Secretary of State
180 State Office Bldg.
St. Paul, MN 55155

Re: City of Foley - Annexation of Portions of Gilmanton Township
Our File No: 4313-009

Ladies and Gentlemen:

Enclosed for filing pursuant to Minn. Stat. §414.033, Subd. 7, please find the annexation Ordinance passed by the City of Foley. It is my understanding that the Minnesota Municipal Board will be transmitting an approval of this ordinance.

Orrin V. Rinke

D. Michael Noonan

Gerald R. Grote

William A. Smoley

Kurt A. Deter

James L. Wiant

Gerald W. Von Korff

James Degiovanni

Sharon G. Hobbs

John J. Meuers


Hubert J. Zvoloski

If you have any questions, please contact me.

Very truly yours,

RINKE-NOONAN

By


Kurt A. Deter

KAD/pk

Enclosure

CITY OF FOLEY

ORDINANCE NO. 216

AN ORDINANCE ANNEXING PORTIONS OF GILMANTON TOWNSHIP

The City Council of Foley ordains:

1. That the City of Foley, pursuant to Minn. Stat. §414.033, served notice on the Gilmanton Township Board and the Minnesota Municipal Board of its intent to annex certain property, said notice being served on October 2, 1987, and

2. That no objection was filed to this annexation within the ninety (90) days allowed under Minn. Stat. §414.033, and

3. The City Council of Foley hereby annexes by ordinance the following described property:

That part of Section 26, Township 37 North, Range 29 West, Gilmanton Township, Benton County, Minnesota, being more particularly described as follows:

Commencing at the intersection of the southerly extension of the easterly right-of-way line of Minnesota Trunk Highway Number 25 and the westerly extension of the northerly right-of-way line of Minnesota Trunk Highway Number 23; thence North 27°19' West, assumed bearing along the said easterly right-of-way line of Trunk Highway Number 25, a distance of 620.80 feet; thence North 62°41' East a distance of 902.01 feet; thence South 21°55'52" East, a distance of 767.91 feet to a point on said northerly right-of-way line of said Trunk Highway Number 23, said point being 842.72 feet easterly of said point of commencement, said point also being the Point of Beginning of the parcel of land to be described; thence North 21°55'52" West a distance of 767.91 feet; thence North 62°41' East a distance of 450 feet to the westerly extension of the south line of the parcel of land described in Document No. 94688 on file in the Office of the County Recorder, Benton County, Minnesota; thence easterly, along said westerly extension of south line of parcel described in Document No. 94688, a distance of 355 feet to the southwest corner of said parcel described in Document No. 94688; thence northerly, along the west line of said parcel described in Document No. 94688, a distance of 300.00 feet;

thence easterly, along the north line of said parcel described in Document No. 94688, a distance of 267.00 feet to a point 33.00 feet west of the east line of said Southwest Quarter; thence southerly, parallel with said east quarter line, a distance of 300.00 feet; thence continue southerly, parallel with said east quarter line and along the east lines of the parcels of land described in Document Nos. 159776 Tract II and 126707 on file in the Office of the County Recorder, Benton County, Minnesota, a distance of 440.9 feet to the northerly right-of-way line of said Trunk Highway Number 23; thence southwesterly, along said northerly right-of-way line of Trunk Highway Number 23 and along the southeasterly line of said parcel described in Document No. 126707, a distance of 59.0 feet to the most southerly corner of said parcel described in Document No. 126707; thence continue southwesterly, along said northerly trunk highway right-of-way line and along the southeasterly line of the parcel of land described in Document No. 89396 on file in the Office of the County Recorder, Benton County, Minnesota, a distance of 113.6 feet; thence southwesterly, along said northerly trunk highway right-of-way line, a distance of 730 feet, more or less, to the Point of Beginning. Containing 17.2 acres of land, more or less.

AND

That part of Minnesota Trunk Highway Number 23 right-of-way, located in that part of the Southwest Quarter of Section 26, Township 37 North, Range 29 West, Gilmanton Township, Benton County, Minnesota, lying west of the east line of said quarter and east of a line that is described as follows: Commencing at the intersection of the centerlines of Minnesota Trunk Highway Number 25 and said Minnesota Trunk Highway Number 23; thence easterly along the centerline of said Trunk Highway Number 23 for a distance of 291.25 feet; thence southerly at a right angle to said centerline a distance of 75.00 feet to a point on the southerly right-of-way line of said Trunk Highway Number 23, said point being the Point of Beginning of the line to be described; thence Northerly along the previously described line that is at a right angle to said Trunk Highway Number 23 centerline, a distance of 150.00 feet to the northerly right-of-way line of said Trunk Highway Number 23 and there said line terminating. Containing 6.1 acres of land, more or less.

Passed by the City of Foley City Council this 16th day of
February, 1988.

CITY OF FOLEY

By

Karl Berlin
Karl Berlin, Its Mayor

By

Richard Zimmer
Richard Zimmer, Its Clerk