

An Equal Opportunity Employer

Phone: (612) 296-2428



**STATE OF MINNESOTA
MUNICIPAL BOARD**

Suite 165 Metro Square
7th & Robert Streets
St. Paul, Minnesota 55101

October 14, 1983

Mr. D. E. Mack, City Clerk
City Hall
P.O. Box 373
East Grand Forks, Minnesota 56721

Re: Docket Number A-4046

Ordinance Number 28 - 3rd Series

City of East Grand Forks

Dear City Clerk:

The Minnesota Municipal Board has now processed and approved the above ordinance in accordance with Minnesota Statutes, Chapter 414, and the Rules of Procedure.

According to law, this annexation ordinance must be filed with the Township Clerk, County Auditor, Secretary of State and the Municipal Board. (Since the ordinance has already been filed with the Municipal Board, no additional copies are required.) We also recommend that you file the ordinance with the County Recorder.

The annexation is final upon the date the ordinance is approved by the Board, which is the date of this letter.

Sincerely,

MUNICIPAL BOARD

Patricia D. Lundy
Patricia D. Lundy
Assistant Director

PDL:sg

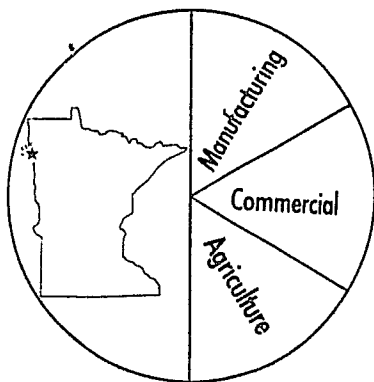
cc: Secretary of State
County Auditor
Township Clerk
Attorney
Municipality

STATE OF MINNESOTA
DEPARTMENT OF STATE
FILED

OCT 19 1983

James Anderson
Secretary of State

234849



CITY OF EAST GRAND FORKS

"Center of the Rich Red River Valley"

EAST GRAND FORKS, MINNESOTA 56721

D. E. MACK, Clerk-Treasurer
P. O. Box 373, Phone (218) 773-2483

September 26, 1983

LOUIS A. MURRAY
Mayor

JIM GANDER
President of Council
Alderman at Large

GEORGE E. WOGAMAN
Vice President
Alderman 5th Ward

LYNN STAUSS
Alderman 1st Ward

KARL LINDQUIST
Alderman 2nd Ward

DUANE P. FETTIG
Alderman 3rd Ward

JIM MONGOVEN
Alderman 4th Ward

STEVE GORMAN
Alderman at Large

ROBERT A. MATT
City Attorney

Ms. Joan A. Grove, Secretary of State
State Capitol Building
St. Paul, Minnesota

Dear Ms. Grove:

Enclosed is a certified copy of Ordinance
No. 28-3rd Series for filing as per M.S.A.
Section 414.033, Subdivision 7.

A copy of said Ordinance has been filed
with the Municipal Board, the County
Auditor and the Town Clerk of Sullivan
Township.

I would appreciate receiving some notification
that said Ordinance has been received and
filed in your office.

Thank you in advance.

Sincerely yours,

D. E. Mack,
Clerk-Treasurer

DEM:gmh
Enc.

C E R T I F I C A T E

I, D. E. Mack, Clerk-Treasurer of the City of East Grand Forks, Minnesota, hereby certify that the attached Ordinance is a true and exact copy of the original on file in the office of the Clerk-Treasurer.

Dated this 27th day of September, 19⁸³

D. E. Mack

D. E. Mack,
Clerk-Treasurer

STATE OF MINNESOTA
DEPARTMENT OF STATE
FILED
OCT 19 1983
John Anderson
Secretary of State

134849

ORDINANCE NO. 28-3RD SERIES

AN ORDINANCE EXTENDING THE CORPORATE LIMITS OF THE CITY OF EAST GRAND FORKS, MINNESOTA, TO INCLUDE CERTAIN UNINCORPORATED LANDS OWNED BY AND ABUTTING UPON THE LIMITS OF THE CITY.

WHEREAS, certain lands and real property described below are not presently within the corporate limits of any incorporated city, village or borough, said lands and real property being situated in the Township of Sullivan, County of Polk and State of Minnesota; and

WHEREAS, this land and real property abuts upon the corporate limits of the City of East Grand Forks, Minnesota, at the West boundary thereof and is deemed to be urban or suburban in character; and

WHEREAS, this land and real property is owned in fee by the City of East Grand Forks, Minnesota.

THE CITY OF EAST GRAND FORKS ORDAINS:

Section 1. Territory annexed. The corporate limits of the City of East Grand Forks, Minnesota, are hereby extended to include the unplatted land and real property described as follows now owned by the City of East Grand Forks, Minnesota, to-wit:

A tract of land lying in the Southeast Quarter of the Southwest Quarter of Section 31, Township 152 north, Range 49 West of the 5th Principal Meridian, which tract is described as follows, to-wit:

Commencing at the southwest corner of Section 31, Township 152 North, Range 49 West of the 5th Principal Meridian and thence proceeding northerly, along the west line of said Section 31, for a distance of 116.00 feet; thence proceeding easterly, parallel with the south line of said Section 31, for a distance of 1418.00 feet to the true point of beginning; thence proceeding northerly, parallel with the aforesaid west line of Section 31, for a distance of 1127 feet more or less, to an intersection with a line lying parallel with and 66.00 feet distant southerly from the southerly right of way limit of U.S. Trunk Highway No. 2; thence proceeding easterly, along said line lying parallel with and 66.00 feet distant southerly from the southerly right of way limit of U.S. Trunk Highway No. 2, for a distance of 366.00 feet; thence proceeding southerly, parallel with the aforesaid west line of Section 31, for a distance of 1127 feet more or less, to an intersection with a line lying parallel with and 116.00 feet distant northerly from the south line of the aforesaid Section 31; thence proceeding westerly, along said line lying parallel with and 116.00 feet distant northerly from the south line of Section 31, for a distance of 366.00 feet to the true point of beginning, said described tract being comprised of approximately 9.47 acres lying in the Southeast Quarter of the Southwest Quarter of Section 31, Township 152 North, Range 49 West of the 5th Principal Meridian, County of Polk, State of Minnesota.

Section 2. Filing. The City Clerk-Treasurer is authorized and directed to file certified copies of this Ordinance with the Secretary of State, the County Auditor of the county in which the property is located, the Town Clerk of Sullivan Township and the Minnesota Municipal Board.

Section 3. Effective date of annexation. This Ordinance takes effect upon its passage and publication, and the filing of certified copies thereof as directed in Section 2, and shall be given the Number 28 - 3RD SERIES.

Voting Aye: Fettig, Mongoven, Wogaman, Gorman, Gander, Stauss.

Voting Nay: None

Absent: Lindquist

The President declared the Ordinance passed.

Attest:

D.E. Mack

Clerk-Treasurer

Passed: August 2, 1983

Jim Gander

President of Council

I hereby approve the foregoing Ordinance this 8th day of August, 1983.

Louis A. Murray,

Mayor

(Published Aug. 11, 1983)

I hereby certify that the foregoing Ordinance was introduced and received its first reading at a regular meeting of the City Council of the City of East Grand Forks, Minnesota, on July 21, 1983; and that it received its second reading and was passed at a regular meeting on August 2, 1983.

I further certify that the within Ordinance on August 2, 1983, and after the same was duly passed by the City Council, was delivered to Louis A. Murray, Mayor, and that said Ordinance was returned to me by Louis A. Murray, Mayor, on August 8, 1983, duly approved.

Dated this 8th day of August, 1983.

D. E. Mack

Clerk-Treasurer

City of East Grand Forks, Minnesota

I hereby certify that the within Ordinance was published in "The Exponent" of East Grand Forks, Minnesota, the official newspaper of the City, in the issue of August 11, 1983.

D. E. Mack, Clerk-Treasurer

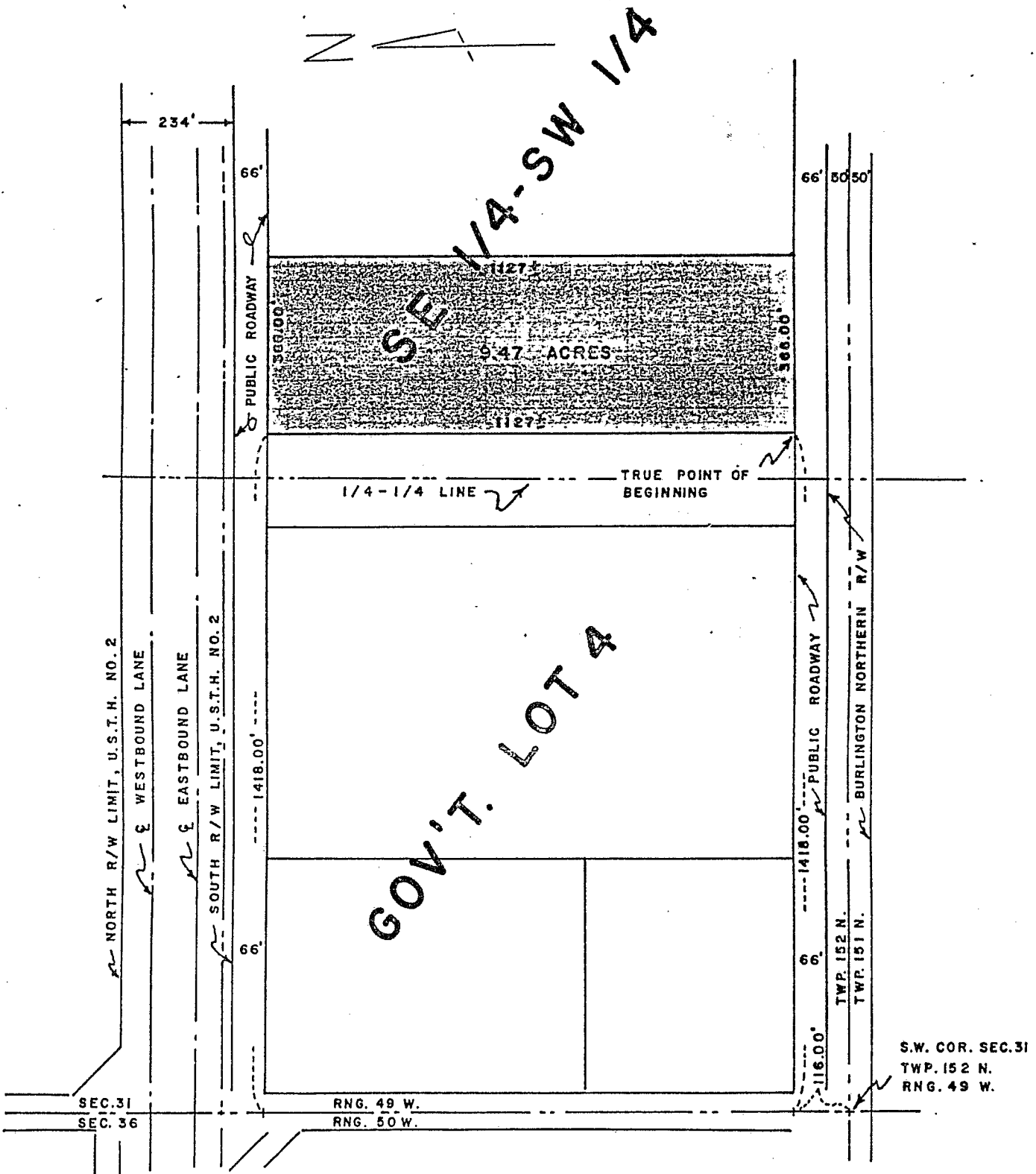

City of East Grand Forks, Minnesota

(Published Aug. 11, 1983)

Section: 31
Township: 152 North
Range: 49 West
Date: Aug. 2, 1983
By: Floan, RLS 5249

Suggested Property Description
Proposed Annexation to the
City of East Grand Forks, MN

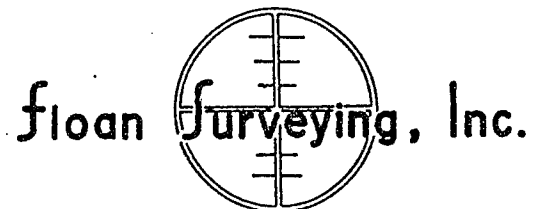
1 of 2



Section: 31
Township: 152 North
Range: 49 West
Date: Aug. 2, 1983
By: Floan, RLS 5249

Suggested Property Description
Proposed Annexation to the
City of East Grand Forks, MN

2 of 2



A tract of land lying in the Southeast Quarter of the Southwest Quarter of Section 31, Township 152 North, Range 49 West of the 5th Principal Meridian, which tract is described as follows, to wit:

Commencing at the southwest corner of Section 31, Township 152 North, Range 49 West of the 5th Principal Meridian and thence proceeding northerly, along the west line of said Section 31, for a distance of 116.00 feet; thence proceeding easterly, parallel with the south line of said Section 31, for a distance of 1418.00 feet to the true point of beginning; thence proceeding northerly, parallel with the aforesaid west line of Section 31, for a distance of 1127 feet more or less, to an intersection with a line lying parallel with and 66.00 feet distant southerly from the southerly right of way limit of U. S. Trunk Highway No. 2; thence proceeding easterly, along said line lying parallel with and 66.00 feet distant southerly from the southerly right of way limit of U. S. Trunk Highway No. 2, for a distance of 366.00 feet; thence proceeding southerly, parallel with the aforesaid west line of Section 31, for a distance of 1127 feet more or less, to an intersection with a line lying parallel with and 116.00 feet distant northerly from the south line of the aforesaid Section 31; thence proceeding westerly, along said line lying parallel with and 116.00 feet distant northerly from the south line of Section 31, for a distance of 366.00 feet to the true point of beginning, said described tract being comprised of approximately 9.47 acres lying in the Southeast Quarter of the Southwest Quarter of Section 31, Township 152 North, Range 49 West of the 5th Principal Meridian, County of Polk, State of Minnesota.