

ORDINANCE NO. 319

CITY OF NEW ULM, BROWN COUNTY, MINNESOTA

AN ORDINANCE TO AMEND ORDINANCE NO. 277 OF THE CITY OF NEW ULM, EXTENDING THE BOUNDARY LINES OF THE CITY OF NEW ULM, MINNESOTA, AND ANNEXING CERTAIN LAND THERETO, PURSUANT TO MINNESOTA STATUTES, CHAPTER 414.

The City of New Ulm does ordain:

SECTION 1: That Section 1 of Ordinance No. 277 of the City of New Ulm is hereby amended by adding Paragraph "f":

Lot "A" of the Northeast Quarter of the Northeast Quarter ($NE\frac{1}{4} NE\frac{1}{4}$), of Section Five (5), Township One Hundred Nine (109), Range Thirty (30), Brown County, Minnesota, containing .07 acres more or less:

Beginning at the Northwest corner of Section Four (4), Township One Hundred Nine (109), Range Thirty (30), Brown County, Minnesota; thence South a distance of 318.34 feet and West of the boundary of said Section 4; thence easterly and parallel to the North line of said Section 4 to the center of the township road; thence northeasterly along said center line of the township road to a point directly East of the South Line of Lot A of the Northwest Quarter of the Northwest Quarter ($NW\frac{1}{4} NW\frac{1}{4}$) of said Section 4; thence westerly along the South line of said Lot A, west line of said Lot 4; thence South along said West line of said Lot 4 to the point of beginning;

And also part of Sublot One (1) of Lot G of the Northeast Quarter ($NE\frac{1}{4}$), Section Five (5), Township One Hundred Nine (109), Range Thirty (30), Brown County, Minnesota, described as follows: Commencing at a point 318.34 feet South of the Northeast corner of said Section 5; thence westerly and parallel to the North line of said Section 5 to the westerly boundary of Sublot 1 of Lot G; thence northeasterly along said westerly boundary to a point 119.51 feet Southwest of the Northeast corner of said Section 5; thence easterly to the East boundary of said Lot 5; thence southerly along said East boundary of said Lot 5 to the point of beginning, containing 5.2 acres more or less.

SECTION 2: The corporate limits of the City of New Ulm are hereby extended to include the land hereinbefore described, and the same is hereby annexed to include the land hereinbefore described, and the same is hereby annexed and included within the City as effectively as if it had originally been a part thereof.

SECTION 3: The City Clerk is hereby directed to file a certified copy of this Ordinance with the Minnesota Municipal Commission, the Secretary of State, and the County Auditor of Brown County, Minnesota.

STATE OF MINNESOTA
DEPARTMENT OF STATE

FILED

OCT 6 1982


Jean Anderson Howe
Secretary of State

34176

W
Z
W


SECTION 4: This ordinance shall take effect and be in force sixty (60) days from and after its passage, approval, and publication, and the filing of the certified copies as hereinbefore directed.

PASSED AND APPROVED March 1, 1977.




President of the City Council

APPROVED BY THE MAYOR OF SAID CITY THIS 1ST DAY OF MARCH, 1977.



Mayor

ATTEST:



City Clerk

CERTIFICATE OF TRANSCRIPT

New Ulm
Herzog - New Ulm, Minn. 252

State of Minnesota }
County of Brown } ss.
CITY OF NEW ULM }


Certificate of Transcript

I, Karl Huber, Jr., City Clerk of the City of New Ulm in
said county and state, do hereby certify that I have carefully compared the annexed copy _____ of
ORDINANCE NO. 319

with the original records and files in my office, and that the same is a true and correct copy thereof and of
the whole of said original records.

Witness my hand and the seal of said city at New Ulm, Minn., this 14th day of

April A. D. 1977.



City Clerk