



STATE OF MINNESOTA
MUNICIPAL BOARD

Suite 165 Metro Square
7th & Robert Streets
St. Paul, Minnesota 55101

November 13, 1981

Mr. Donald Doucette
City Clerk
City Hall
21 S.E. 2nd Street
Chatfield, Minnesota 55923

Re: Docket Number A-3726

Ordinance Number 225

City of Chatfield

Dear City Clerk:

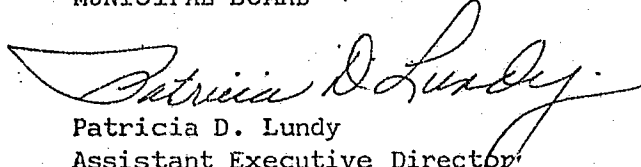
The Minnesota Municipal Board has now processed and approved the above ordinance and filing fee in accordance with Minnesota Statutes, Chapter 414, and the Rules of Procedure.

According to law, this annexation ordinance must be filed with the Township Clerk, County Auditor, Secretary of State and the Municipal Board. (Since the ordinance has already been filed with the Municipal Board, no additional copies are required.) We also recommend that you file the ordinance with the County Recorder.

The annexation is final upon the date the ordinance is approved by the Board, which is the date of this letter.

Sincerely,

MUNICIPAL BOARD


Patricia D. Lundy
Assistant Executive Director

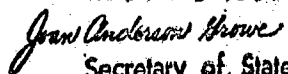
PDL:mem

cc: Secretary of State
County Auditor
Township Clerk
Attorney
Municipality

(REVISED 1/81)

STATE OF MINNESOTA
DEPARTMENT OF STATE

FILED
NOV 18 1981


Joan Anderson Howe
Secretary of State

33662
D.D.

Chatfield

ORDINANCE NO. 225

ORDINANCE ANNEXING CERTAIN LANDS TO THE CITY OF
CHATFIELD, MINNESOTA


The council of the City of Chatfield, Minnesota does ordain:


1. That the following described lands, situated in the southeast Quarter of the Southwest Quarter all in Section 4, Township 104 North Range 11 West, Fillmore County, Minnesota are hereby annexed to the City of Chatfield, Minnesota, to-wit:

Commencing 495.00 feet West (Assumed bearing) on the section line from the southeast corner of the southeast Quarter of the southwest Quarter, Section 4, Township 104 North, Range 11 West, County of Fillmore, State of Minnesota, at the BEGINNING CORNER; proceed west on said Section Line a distance of 550.00 feet, thence North a distance of 473.00 feet; thence East on a line parallel to said section line, a distance of 550.00 feet; thence South to the POINT OF BEGINNING, a distance of 473.00 feet; The enclosure containing 5.97 acres, more or less, being subject to existing easements and rights-of-way.

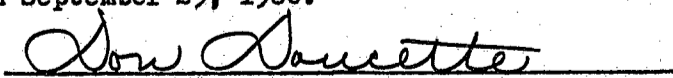
That, upon approval of this ordinance by the Minnesota Municipal Board, all plats inconsistent with this Ordinance shall be altered and modified to the extent of such inconsistency, but no farther.

Approved by the City of Chatfield, Minnesota this 29th day of September, 1980.

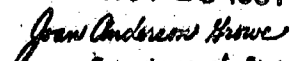

Mayor

ATTEST: 
City Clerk

I, Donald J. Doucette, the duly appointed Clerk for the City of Chatfield, Minnesota do hereby certify that the above is a true and correct copy of an ordinance No. 225 passed and adopted by the common council at a regular meeting on September 29, 1980.


City Clerk

STATE OF MINNESOTA
DEPARTMENT OF STATE
FILED
NOV 18 1981


Secretary of State

JAMES A. PERKINS

ATTORNEY-AT-LAW
105 THIRD STREET
CHATFIELD, MINNESOTA 55923
BOX 398 PHONE 867-4170

October 15th, 1981

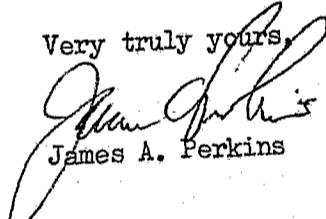
Ms. Joan Growe
Secretary of State
Room 180
State Office Building
Wabasha St.
St. Paul, MN. 55155

Re: Annexation Ordinance No 225 for filing - City of Chatfield, Minnesota

Dear Ms. Growe:

Pursuant to Minnesota Statutes 414.033 Subdivision 7 please find the above ordinance as certified by the Clerk for filing in your office.

Very truly yours,


James A. Perkins