


An Equal Opportunity Employer

Phone: 296-2428



STATE OF MINNESOTA

MUNICIPAL BOARD

Suite 165 Metro Square

7th & Robert Streets

St. Paul, Minnesota 55101

September 10, 1976

Mrs. Frances Rosevold  
City Clerk  
202 E. Jackson Street  
Mankato, Minnesota 56001

Re: Docket Number A-2766      Ordinance Number # A-76-117  
Heinze and Schweim Annexation

Dear Sir:

The Minnesota Municipal Board acknowledges receipt and filing of the above Ordinance and filing fee in accordance with Minnesota Statutes, Chapter 414 and the Rules of Procedure.

According to law, this annexation is final upon filing a copy of the ordinance with the Town Clerk, County Auditor and Secretary of State in addition to the Municipal Board.

Please refer to the above docket and ordinance numbers in any future reference to this annexation.

Sincerely yours,

MUNICIPAL BOARD

A handwritten signature in cursive script that reads "Patricia D. Lundy".

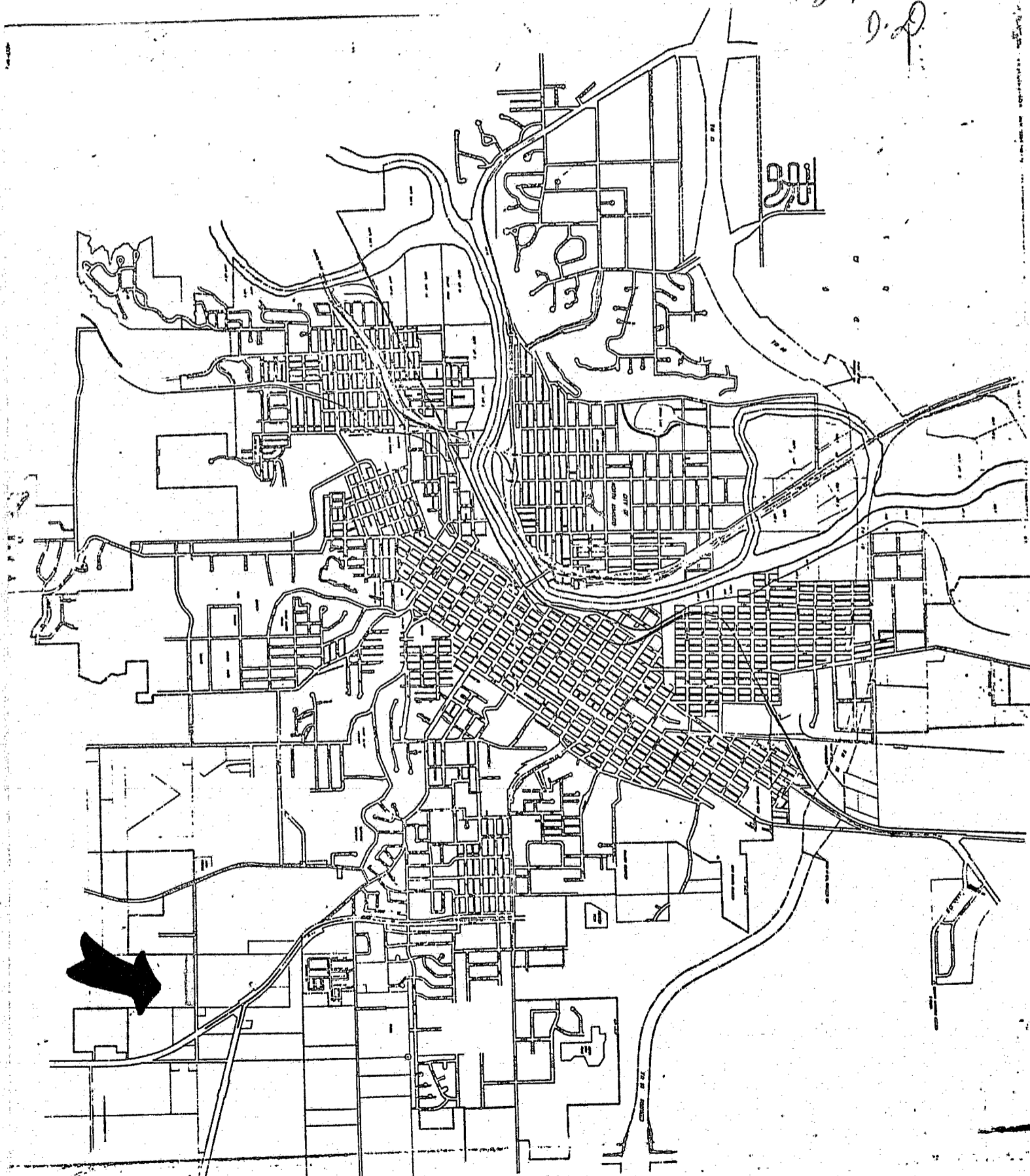
Patricia D. Lundy  
Assistant Executive Secretary

PDL/eas

c.c. Secretary of State  
County Auditor  
Township  
Attorney  
Municipality


29941

#29941  
D.P.



#29941  
O.D.

ARMY  
SERVIC



A strip of land one hundred and  
fifty feet (150') in width located  
in the SW 1/4 of Sec. 21 - T88N - R22W  
more fully described as follows:  
THE NORTH ONE-HUNDRED AND FIFTY FEET  
(150') OF THE W 1/2 OF THE SW 1/4 OF SEC.  
21 - T88N - R22W,  
CONTAINING 3.55 ACRES MORE OR LESS

150'



AFFIDAVIT OF SERVICE BY MAIL

STATE OF MINNESOTA )  
                          )  
COUNTY OF BLUE EARTH )

CITY OF MANKATO

I, Frances Rosevold, City Clerk in and for the City of Mankato, Minnesota, say and depose that on the 26th day of August, 1976, I mailed a copy of the attached Ordinance Number A-76-117 to annex land to the City of Mankato to the following:


The Secretary  
Municipal Commission  
304 Capital Square Bldg.  
St. Paul, MN 55101

The Secretary of State  
Room 108 - State Office Bldg.  
St. Paul, MN 55101

Milton Owens, Auditor,  
Blue Earth County Courthouse  
204 South 5th Street  
Mankato, MN 56001

Town Board of Mankato Township  
Nedra N. Connelly, Clerk  
Box 1295  
Mankato, MN 56001

Witness my Hand and the Seal of the City of Mankato, Minnesota this  
26th day of August, 1976.

  
\_\_\_\_\_  
Frances Rosevold, City Clerk  
Mankato, Minnesota 56001

(SEAL)

ORDINANCE NO. A-76-117

AN ORDINANCE TO AMEND AN ORDINANCE KNOWN AS  
CHAPTER 13, UNCODED ORDINANCES IN EFFECT, OF  
THE CITY CODE OF THE CITY OF MANKATO, MINNESOTA

The City of Mankato, Minnesota, hereby ordains:

WHEREAS, a petition was duly filed with the City Clerk requesting annexation of the Territory hereinafter described; and

WHEREAS, the petition was signed by Donald Heinze, Ruth O. Heinze and Mrs. Erna Schweim, owners of said property; and

WHEREAS, said petition was examined by the Engineering Department of the City of Mankato, and then duly considered by the Planning Commission; and

WHEREAS, at least sixty days have transpired since the filing of the petition and no objections to the annexation have been received from the Town Board nor the County Board; and

WHEREAS, the quantity of land embraced within the area described in the petition, and bounded as described, is approximately 4.55 acres of unplatted land, no part of which is included within the limits of an incorporated municipality; and


WHEREAS, the land described in the petition abuts upon the City at the easterly boundary thereof, and is or is about to become urban or suburban in character;

The City Council hereby determines that the annexation will be to the best interests of the City and of the territory affected; and hereby orders that the corporate limits of the City are hereby extended to include the land described as follows, and the same is hereby annexed to and included within the City as effectually as if it had originally been a part thereof:


The North one hundred and fifty (150) feet of the West half of the Southwest Quarter of Section 21, Township 108 North, Range 26 West containing 4.55 acres

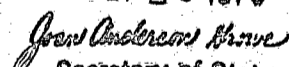
The City Clerk is hereby directed to file certified copies of this ordinance with the Minnesota Municipal Commission, the Secretary of State and the County Auditor.

This ordinance shall take effect thirty (30) days from the date of its adoption, due publication thereof, and due filing thereof.

  
\_\_\_\_\_  
Mayor

Adopted this 23rd day of February, 1976.

Attest:   
\_\_\_\_\_  
Secretary of the Council

#29941  
STATE OF MINNESOTA  
DEPARTMENT OF STATE  
FILED  
SEP 20 1976  
  
Secretary of State