


An Equal Opportunity Employer

Phone: 296-2420



STATE OF MINNESOTA
MUNICIPAL COMMISSION

304 Capitol Square Building
10th & Cedar Streets
St. Paul, Minnesota 55101
May 10, 1974

Ms. Evelyn Harmeyer, Clerk
City Hall 204 S. 2nd St.
LeSueur, Minnesota 56058

Re: Docket Number A-2393 Ordinance Number 322
Amended Ordinance 322 received
4-11-74

Dear Sir:

The Minnesota Municipal Commission acknowledges receipt and filing of the above Ordinance and filing fee in accordance with Minnesota Statutes, Chapter 414 and the Rules of Procedure.

According to law, this annexation is final upon filing a copy of the ordinance with the Town Clerk, County Auditor and Secretary of State in addition to the Municipal Commission.

Please refer to the above docket and ordinance numbers in any future reference to this annexation.

Sincerely yours,

MUNICIPAL COMMISSION

A handwritten signature in cursive script that reads "Pat Lundy".

Patricia D. Lundy
Asst. Executive Secretary

PDL/mg

c.c. Secretary of State
County Auditor
Township
Attorney
Municipality

26798

ORDINANCE NO. 322

BEING AN ORDINANCE RELATING TO THE ANNEXATION TO THE CITY OF LE SUEUR OF CERTAIN LANDS SITUATED IN RURAL TYRONE TOWNSHIP, LE SUEUR COUNTY, MINNESOTA

The City of Le Sueur does ordain:

Section 1. That pursuant to the provisions of Minnesota Statutes Annotated Section 414.033, the following described lands are hereby annexed by the City of Le Sueur and shall henceforth be included within and be a part of the corporate limits of the City of Le Sueur, Minnesota, to-wit:

All that part of the West one half of the Southwest Quarter of Section Number 19, Township 112 North, Range 25 West, lying and being West of the following described line:

Beginning at the West one quarter corner of Section Number 19, Township 112 North, Range 25 West, thence South $89^{\circ} 26'$ East on the North line of the Southwest one quarter of said Section Number 19 a distance of 48.50 feet, thence South $26^{\circ} 06'$ East 300.00 feet, thence $29^{\circ} 06'$ East 609.35 feet, thence South $28^{\circ} 54'$ West 222.03 feet, thence South $58^{\circ} 54'$ West 571.54 feet, thence South $02^{\circ} 26'$ East 589.24 feet, thence South $89^{\circ} 26'$ East 125.23 feet, thence South $00^{\circ} 06'$ East 409.00 feet, thence South $72^{\circ} 06'$ East 148.00 feet to the center line of the Township Road as the same exists in 1973, thence South $49^{\circ} 43'$ West along the center of said road 239.90 feet to the West line of said Section Number 19 and there terminating. Containing 12.65 acres more or less.

Section 2. All the Ordinances and portions of Ordinances inconsistent herewith are hereby repealed.

Section 3. This Ordinance shall be in force and take effect from and after its passage, publication and after filing copies hereof with the Minnesota Municipal Commission, the Le Sueur County Auditor, the Minnesota Secretary of State and the Town Board for Tyrone Township and after compliance with any and all other provisions of applicable law.

Passed and approved by the Board of Council in and for the City of Le Sueur, Minnesota, this 23rd day of October, 1973.

s/ A.D. Walden
A. D. Walden, Mayor

ATTEST:

s/ Evelyn Harmsperger
Evelyn Harmsperger, City Clerk


26798
STATE OF MINNESOTA
DEPARTMENT OF STATE
FILED

MAY 21 1974

Richard J. Edahl
Secretary of State



IN THE GARDEN OF THE VALLEY



City of LE SUEUR, MINNESOTA

May 22, 1974

STATE OF MINNESOTA
DEPARTMENT OF STATE
FILED

MAY 23 1974

Arlen J. Edsall
Secretary of State

Secretary of State
State Office Building
St. Paul, Minnesota 55100

Re: Annexation to City of Le Sueur

Dear Sir:

Enclosed for filing please find a copy of Amended Ordinance No. 322 for filing pursuant to M.S.A. 414.033 sub.

Yours very truly,

Daniel Clothier

Daniel Clothier
City Attorney

DC:mt

Enc.



City of LE SUEUR, MINNESOTA

CERTIFICATION

STATE OF MINNESOTA)
COUNTY OF LE SUEUR) ss.

I, Evelyn Harmeyer, Clerk of the City of Le Sueur, Minnesota, do hereby certify that I have compared the attached and foregoing document with the original thereof, now remaining of record in my office, and that the same is a true and correct copy of said original Ordinance #322 and the whole thereof.

WITNESS my hand and seal of said City of Le Sueur, Minnesota,
this 22 day of May 1974

Evelyn Harmeyer
Evelyn Harmeyer, City Clerk

ORDINANCE NO. 322

BEING AN ORDINANCE RELATING TO THE ANNEXATION TO THE CITY OF LE SUEUR OF CERTAIN LANDS SITUATED IN RURAL TYRONE TOWNSHIP, LE SUEUR COUNTY, MINNESOTA

The City of Le Sueur does ordain:

Section 1. That pursuant to the provisions of Minnesota Statutes annotated Section 414.033, the following described lands are hereby annexed by the City of Le Sueur and shall henceforth be included within and be a part of the corporate limits of the City of Le Sueur, Minnesota, to-wit:

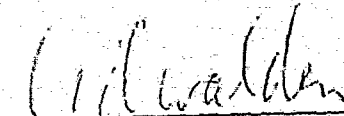
All that part of the West one half of the Southwest Quarter of Section Number 19, Township 112 North, Range 25 West, lying and being West of the following described line:

Beginning at the West one quarter corner of Section Number 19, Township 112 North, Range 25 West, thence South $89^{\circ} 26'$ East on the North line of the Southwest one quarter of said Section Number 19 a distance of 48.50 feet, thence South $26^{\circ} 06'$ East 300.00 feet, thence South $29^{\circ} 06'$ East 609.35 feet, thence South $28^{\circ} 54'$ West 222.03 feet, thence South $58^{\circ} 54'$ West 571.54 feet, thence South $02^{\circ} 26'$ East 589.24 feet, thence South $89^{\circ} 26'$ East 125.23 feet, thence South $00^{\circ} 06'$ East 409.00 feet, thence South $72^{\circ} 06'$ East 148.00 feet to the center line of the Township Road as the same exists in 1973, thence South $49^{\circ} 43'$ West along the center of said road 240.17 feet to the West line of said Section Number 19 and there terminating. Containing 12.65 acres more or less.


Section 2. All the Ordinances and portions of Ordinances inconsistent herewith are hereby repealed.

Section 3. This Ordinance shall be in force and take effect from and after its passage, publication and after filing copies hereof with the Minnesota Municipal Commission, the Le Sueur County Auditor, the Minnesota Secretary of State and the Town Board for Tyrone Township and after compliance with any and all other provisions of applicable law.


Passed and approved by the Common Council in and for the City of Le Sueur, Minnesota, this 23rd day of October, 1973.


A. D. Walden, Mayor

ATTEST:


Evelyn Harmeyer, City Clerk

26798
STATE OF MINNESOTA
DEPARTMENT OF STATE
FILED

MAY 23 1974

Arden J. Edsall
Secretary of State