OFFICE OF
THE DIRECTOR

DEPARTMENT OF COMMERCE
BUREAU OF THE CENSUS
WASHINGTON 25

IN REPLY REFER TO:

JUN 1 1965

Honorable Joseph L. Donovan
Secretary of State
State Capitol
St. Paul, Minnesota 55100

Dear Mr. Secretary:

Enclosed is an official certificate of the population of the respective cities, townships, and villages in the State of Minnesota, according to the special censuses taken in April 1965.

Certificates of total population are being issued to each area where a census was conducted.

If we can be of further assistance, please let us hear from you.

Sincerely yours,

Howard C. Grieves
Acting Director
Bureau of the Census

Enclosure

#14920
STATE OF MINNESOTA
DEPARTMENT OF STATE
FILED
JUN - 4 1965
Joseph L. Donovan
Secretary of State

U.S. DEPARTMENT OF COMMERCE
Bureau of the Census
Washington, D. C.

May 27, 1965

I HEREBY CERTIFY, That according to the returns of the special censuses, taken in April 1965, the population of the respective cities, townships, and villages in the State of Minnesota, was as given in the attached typewritten table.

Howard C. Grieves
Acting Director
Bureau of the Census

Attachment

#14920

STATE OF MINNESOTA
DEPARTMENT OF STATE
FILED
JUN - 4 1965

Joseph L. Donovan
Secretary of State

U. S. DEPARTMENT OF COMMERCE
Bureau of the Census
Washington, D. C.

STATE OF MINNESOTA
DEPARTMENT OF STATE
F I L E D
JUN - 4 1965
Secretary of State

SPECIAL CENSUS POPULATION OF CITIES, TOWNSHIPS, AND VILLAGES,
STATE OF MINNESOTA: APRIL 1965

Area	County	Date of special census	Population
Anoka city	Anoka	April 1	11,529
Blaine village	Anoka and Ramsey	April 1	15,544
Bloomington village	Hennepin	April 1	66,542
Brooklyn Center village	Hennepin	April 1	30,108
Brooklyn Park village	Hennepin	April 1	14,785
Burnsville township	Dakota	April 1	10,721
Circle Pines village	Anoka	April 1	3,678
Columbia Heights city	Anoka	April 1	23,283
Coon Rapids village	Anoka	April 1	26,412
Cottage Grove township	Washington	April 1	10,949
Crystal village	Hennepin	April 1	29,089
Eagle Creek township (Excluding Prior Lake village)	Scott	April 27	1,442
East Bethel village	Anoka	April 1	1,895
Eden Prairie village	Hennepin	April 1	5,456
Edina village	Hennepin	April 1	35,302
Forest Lake village	Washington	April 1	2,809
Fridley city	Anoka	April 1	24,789
Glendale township	Scott	April 23	1,180
Golden Valley village	Hennepin	April 1	21,248
Hastings city	Dakota	April 1	10,588
Hilltop village	Anoka	April 1	1,039
Hopkins city	Hennepin	April 1	12,187
Landfall village	Washington	April 6	731
Lauderdale village	Ramsey	April 1	2,386
Lexington village	Anoka	April 1	2,068
Lino Lakes village	Anoka	April 20	3,103
Maplewood village	Ramsey	April 1	21,438
Medina village	Hennepin	April 1	2,058
Mendota Heights village	Dakota	April 1	5,778
Minnetonka village	Hennepin	April 1	30,926
New Brighton village	Ramsey	April 1	10,890
New Hope village	Hennepin	April 1	11,620
North Oaks village	Ramsey	April 1	1,261
North St. Paul village	Ramsey	April 1	10,531
Plymouth village	Hennepin	April 1	13,064
Richfield village	Hennepin	April 1	46,444
Roseville village	Ramsey	April 1	29,581
St. Anthony village	Hennepin and Ramsey	April 1	7,170
St. Louis Park city	Hennepin	April 1	48,021
St. Paul Park village	Washington	April 1	5,111
Savage village	Scott	April 1	1,603
Shoreview village	Ramsey	April 1	8,480
West St. Paul city	Dakota	April 1	15,144
White Bear Lake city	Ramsey and Washington	April 1	19,410

OFFICE OF THE DIRECTOR
RECEIVED
DEC 1 1960
GOVERNOR'S OFFICE

DEPARTMENT OF COMMERCE
BUREAU OF THE CENSUS
WASHINGTON 25

IN REPLY REFER TO:

November 29 1960

Honorable Orville L. Freeman
The Governor of Minnesota
St. Paul, Minnesota

Dear Governor Freeman:

On November 18 we air mailed you a copy of the advance report, 1960 Census of Population, presenting the final counts for counties and cities in the State of Minnesota. Our letter said:

> "We have just completed compilation of the final official 1960 Census of Population counts for the various areas of your State. Enclosed is a copy of the advance report showing certain of these figures. The complete final report is now being prepared for publication and we will send you a copy as soon as it is printed."

We regret that this mailing seems to have miscarried and are therefore sending you another copy of the report.

Sincerely yours,

Robert W. Burgess

Robert W. Burgess
Director
Bureau of the Census

Enclosure

#14920 O.D

STATE OF MINNESOTA
DEPARTMENT OF STATE
FILED
DEC 1 - 1960
Secretary of State

#14920
O.D.

1960 Census of Population

ADVANCE REPORTS

Final Population Counts

November 18, 1960 PC(A1)-25

STATE OF MINNESOTA
DEPARTMENT OF STATE
FILED
DEC 1 - 1960
Joseph L. Donovan
Secretary of State

Minnesota

(These figures supersede the preliminary counts for the same areas published in the PC(P1) and PC(P2) series of reports. The present series consists of 52 reports--one each for the United States, 50 States, and the District of Columbia--which are numbered in alphabetical order rather than in order of publication)

The official population count of the State as of April 1, 1960, was 3,413,864. This is a gain of 431,381, or 14.5 percent, over the 2,982,483 inhabitants of the State in 1950.

This report presents final 1960 Population Census statistics on the number of inhabitants of the State and its counties or comparable areas. In addition, figures are given for minor civil divisions, incorporated or unincorporated places, and for the population of the State and its counties classified by urban-rural residence. Comparable figures from earlier censuses appear in Volume I of the reports of the 1950 Census of Population.

The figures shown here are being issued in advance of their publication in Final Report PC(1)-25A, which will provide additional information on the number and geographic distribution of the inhabitants of this State. The final report will be issued within the next few months.

An outline of the 1960 Population Census publication program may be obtained free of charge from the Bureau of the Census, Washington 25, D.C., or any U.S. Department of Commerce Field Office.

Urban-rural residence.--According to the definition adopted for use in the 1960 Census, the urban population comprises all persons living in (a) places of 2,500 inhabitants or more incorporated as cities, boroughs, villages, and towns (except towns in New England, New York, and Wisconsin); (b) the densely settled urban fringe, whether incorporated or unincorporated, of urbanized areas (see next paragraph); (c) towns in New England and townships in New Jersey and Pennsylvania which contain no incorporated municipalities as subdivisions and have either 25,000 inhabitants or more or a population of 2,500 to 25,000 and a density of 1,500 persons or more per square mile; (d) counties in States other than the New England States, New Jersey, and Pennsylvania that have no incorporated municipalities within their boundaries and have a density of 1,500 persons or more per square mile; and (e) unincorporated places of 2,500 inhabitants or more. The population not classified as urban constitutes the rural population.

Urbanized areas.--An urbanized area contains at least one city of 50,000 inhabitants or more and the surrounding closely settled area, whether incorporated or unincorporated, that meets specified criteria relating to land

U.S. DEPARTMENT OF COMMERCE, Frederick H. Mueller, *Secretary*
BUREAU OF THE CENSUS, Robert W. Burgess, *Director*

For sale by the Bureau of the Census, Washington 25, D.C., and U.S. Department of Commerce Field Offices, 15 cents. Complete set of 52 reports, $6.25.

use or population density. There are a few urbanized areas where there are "twin central cities" that have a combined population of at least 50,000.

Minor civil divisions.--To the primary political divisions into which counties or comparable areas are divided, the Bureau applies the general term "minor civil divisions." From State to State they are known variously as townships, towns, judicial districts, election precincts, and the like. In some States, incorporated places are minor civil divisions in their own right and in other States they are subordinate to the minor civil division in which they are located, or the pattern is mixed--some incorporated places are independent minor civil divisions, and others are subordinate to the minor civil division.

Places.--The term "place" as used in reports of the population censuses refers to a concentration of population, regardless of the existence of legally prescribed limits, powers, or functions. Most of the places listed are incorporated as cities, towns, villages, or boroughs, however. In addition, unincorporated places of 1,000 inhabitants or more are also presented. The towns in New England and townships in New Jersey and Pennsylvania recognized as urban are also counted as places.

Incorporated places.--Political units recognized as incorporated places in the reports of the census are those which are incorporated as cities, boroughs, towns, and villages with the exception that towns are not recognized as incorporated places in the New England States, New York, and Wisconsin.

Unincorporated places.--As in the 1950 Census, the Bureau has delineated boundaries for densely settled population centers without corporate limits. All such places of 1,000 inhabitants or more are shown in tables 2 and 3.

Table 1.--POPULATION OF COUNTIES, URBAN AND RURAL: 1960

(Percent not shown where less than 0.1)

County	Total population	Urban				Rural		
		Total	Percent of total population	Urbanized areas	Other urban territory	Total	Places of 1,000 to 2,500	Other rural territory
THE STATE	3 413 864	2 122 566	62.2	1 521 988	600 578	1 291 298	199 775	1 091 523
AITKIN	12 162	...	...	...	...	12 162	1 829	10 333
ANOKA	85 916	76 468	89.0	76 468	...	9 448	...	9 448
BECKER	23 959	5 633	23.5	...	5 633	18 326	1 083	17 243
BELTRAMI	23 425	9 958	42.5	...	9 958	13 467	...	13 467
BENTON	17 287	7 247	41.9	...	7 247	10 040	1 112	8 928
BIG STONE	8 954	2 674	29.9	...	2 674	6 280	...	6 280
BLUE EARTH	44 385	23 797	53.6	...	23 797	20 588	2 759	17 829
BROWN	27 676	17 307	62.5	...	17 307	10 369	...	10 369
CARLTON	27 932	9 013	32.3	...	9 013	18 919	2 640	16 279
CARVER	21 358	2 501	11.7	...	2 501	18 857	3 094	15 763
CASS	16 720	...	...	...	...	16 720	2 766	13 954
CHIPPEWA	16 320	6 256	38.3	...	6 256	10 064	1 358	8 706
CHISAGO	13 419	...	...	...	...	13 419	1 108	12 311
CLAY	39 080	25 054	64.1	25 054	...	14 026	2 902	11 124
CLEARWATER	8 864	...	...	...	...	8 864	1 385	7 479
COOK	3 377	...	...	...	...	3 377	1 301	2 076
COTTONWOOD	16 166	3 691	22.8	...	3 691	12 475	2 955	9 520
CROW WING	32 134	15 527	48.3	...	15 527	16 607	1 037	15 570
DAKOTA	78 303	52 915	67.6	52 915	...	25 388	3 368	22 020
DODGE	13 259	...	...	...	...	13 259	3 173	10 086
DOUGLAS	21 313	6 713	31.5	...	6 713	14 600	1 314	13 286
FARIBAULT	23 685	7 097	30.0	...	7 097	16 588	3 166	13 422
FILLMORE	23 768	2 628	11.1	...	2 628	21 140	6 343	14 797
FREEBORN	37 891	17 108	45.2	...	17 108	20 783	...	20 783
GOODHUE	33 035	10 528	31.9	...	10 528	22 507	6 817	15 690
GRANT	8 870	...	...	...	...	8 870	1 521	7 349
HENNEPIN	842 854	827 219	98.1	827 219	...	15 635	6 368	9 267
HOUSTON	16 588	5 187	31.3	...	5 187	11 401	2 424	8 977
HUBBARD	9 962	3 047	30.6	...	3 047	6 915	...	6 915
ISANTI	13 530	2 728	20.2	...	2 728	10 802	...	10 802
ITASCA	38 006	7 265	19.1	...	7 265	30 741	5 795	24 946
JACKSON	15 501	3 370	21.7	...	3 370	12 131	1 789	10 342
KANABEC	9 007	...	...	...	...	9 007	2 329	6 670
KANDIYOHI	29 987	10 417	34.7	...	10 417	19 570	...	19 570
KITTSON	8 343	...	...	...	...	8 343	1 527	6 816
KOOCHICHING	18 190	6 778	37.3	...	6 778	11 412	2 479	8 933
LAC QUI PARLE	13 330	...	...	...	...	13 330	4 146	9 184
LAKE	13 702	8 418	61.4	...	8 418	5 284	...	5 284
LAKE OF THE WOODS	4 304	...	...	...	...	4 304	1 597	2 707
LE SUEUR	19 906	4 229	21.2	...	4 229	15 677	5 338	10 339
LINCOLN	9 651	...	...	...	...	9 651	1 138	8 513
LYON	22 655	9 543	42.1	...	9 543	13 112	1 297	11 815
MC LEOD	24 401	9 423	38.6	...	9 423	14 978	1 163	13 815
MAHNOMEN	6 341	...	...	...	...	6 341	1 462	4 879
MARSHALL	14 262	...	...	...	...	14 262	2 007	12 255
MARTIN	26 986	9 745	36.1	...	9 745	17 241	2 483	14 758
MEEKER	18 887	5 078	26.9	...	5 078	13 809	...	13 809
MILLE LACS	14 560	...	...	...	...	14 560	4 174	10 386
MORRISON	26 641	7 551	28.3	...	7 551	19 090	...	19 090
MOWER	48 498	27 908	57.5	...	27 908	20 590	...	20 590
MURRAY	14 743	...	...	...	...	14 743	3 689	11 054
NICOLLET	23 196	14 411	62.1	...	14 411	8 785	...	8 785
NOBLES	23 365	9 015	38.6	...	9 015	14 350	1 215	13 135
NORMAN	11 253	...	...	...	...	11 253	2 064	9 189
OLMSTED	65 532	40 663	62.1	...	40 663	24 869	4 461	20 408
OTTER TAIL	48 960	13 733	28.0	...	13 733	35 227	3 712	31 515
PENNINGTON	12 468	7 151	57.4	...	7 151	5 317	...	5 317
PINE	17 004	...	...	...	...	17 004	3 524	13 480
PIPESTONE	13 605	5 324	39.1	...	5 324	8 281	1 019	7 262
POLK	36 182	15 544	43.0	...	15 544	20 638	1 704	18 934
POPE	11 914	2 631	22.1	...	2 631	9 283	1 099	8 184
RAMSEY	422 525	417 322	98.8	417 322	...	5 203	2 459	2 744
RED LAKE	5 830	...	...	...	...	5 830	1 520	4 310
REDWOOD	21 718	4 285	19.7	...	4 285	17 433	1 141	16 292
RENVILLE	23 249	...	...	...	...	23 249	7 898	15 351
RICE	38 988	25 633	65.7	...	25 633	13 355	...	13 355
ROCK	11 864	4 249	35.8	...	4 249	7 615	...	7 615
ROSEAU	12 154	...	...	...	...	12 154	3 455	8 699
ST LOUIS	231 588	172 057	74.3	110 826	61 231	59 531	5 170	54 361
SCOTT	21 909	6 815	31.1	...	6 815	15 094	4 504	10 590
SHERBURNE	12 861	3 166	24.6	...	3 166	9 695	1 763	7 932
SIBLEY	16 228	...	...	...	...	16 228	4 613	11 615
STEARNS	80 345	31 013	38.6	...	31 013	49 332	10 527	38 805

Table 1.--POPULATION OF COUNTIES, URBAN AND RURAL: 1960--Con.

(Percent not shown where less than 0.1)

County	Total population	Urban				Rural		
		Total	Percent of total population	Urbanized areas	Other urban territory	Total	Places of 1,000 to 2,500	Other rural territory
STEELE	25 029	13 409	53.6	...	13 409	11 620	1 778	9 842
STEVENS	11 262	4 199	37.3	...	4 199	7 063	...	7 063
SWIFT	14 936	3 678	24.6	...	3 678	11 258	2 172	9 086
TODD	23 119	2 706	11.7	...	2 706	20 413	2 496	17 917
TRAVERSE	7 503	...	...	...	...	7 503	3 135	4 368
WABASHA	17 007	5 994	35.2	...	5 994	11 013	1 833	9 180
WADENA	12 199	4 381	35.9	...	4 381	7 818	...	7 818
WASECA	16 041	5 898	36.8	...	5 898	10 143	2 472	7 671
WASHINGTON	52 432	23 699	45.2	12 184	11 515	28 733	2 347	26 386
WATONWAN	14 460	4 174	28.9	...	4 174	10 286	2 190	8 096
WILKIN	10 650	4 335	40.7	...	4 335	6 315	...	6 315
WINONA	40 937	24 895	60.8	...	24 895	16 042	3 230	12 812
WRIGHT	29 935	...	...	...	...	29 935	8 792	21 143
YELLOW MEDICINE	15 523	2 165	13.9	...	2 165	13 358	3 246	10 112

Table 2.--POPULATION OF COUNTIES, BY MINOR CIVIL DIVISIONS: 1960

("U" denotes an unincorporated place. Total population of a place located in 2 or more minor civil divisions appears in table 3)

County and minor civil division	Population
AITKIN COUNTY	12 162
AITKIN TWP.	1 021
AITKIN VILLAGE	1 829
BALL BLUFF TWP.	358
BALSAM TWP.	28
BEAVER TWP.	69
CLARK TWP	174
CORNISH TWP	46
FARM ISLAND TWP	467
FLEMING TWP	216
GLEN TWP.	218
HAUGEN TWP.	135
HAZELTON TWP.	385
HILL CITY VILLAGE	429
HILL LAKE TWP	296
IDUN TWP.	151
JEVNE TWP	225
KIMBERLY TWP.	231
LAKESIDE TWP.	311
LEE TWP	54
LIBBY TWP	87
LOGAN TWP	301
MC GRATH VILLAGE	96
MC GREGOR TWP	107
MC GREGOR VILLAGE	283
MACVILLE TWP.	247
MALMO TWP	221
MORRISON TWP.	246
NORDLAND TWP.	333
PALISADE VILLAGE	180
PLINY TWP	161
RICE RIVER TWP.	181
SALO TWP.	157
SEAVEY TWP.	84
SHAMROCK TWP.	381
SPALDING TWP.	253
SPENCER TWP.	347
TAMARACK VILLAGE	112
TURNER TWP.	58
VERDON TWP.	57
WAGNER TWP.	275
WAUKENABO TWP	275
WEALTHWOOD TWP.	158
WHITE PINE TWP.	59
WILLIAMS TWP.	134
WORKMAN TWP	191
UNORGANIZED TERRITORY	535
ANOKA COUNTY	85 916
ANOKA CITY	10 562
BETHEL TWP.	1 408
BETHEL VILLAGE	302
BLAINE VILLAGE (PART)	7 565
ANOKA COUNTY--CON.	
BURNS TWP	966
CENTERVILLE VILLAGE	338
CIRCLE PINES VILLAGE	2 789
COLUMBIA HEIGHTS CITY	17 533
COLUMBUS TWP.	908
COON RAPIDS VILLAGE	14 931
FRIDLEY CITY	15 173
GROW TWP.	1 402
HAM LAKE TWP.	1 423
HILLTOP VILLAGE	607
LEXINGTON VILLAGE	1 457
LINO LAKES VILLAGE	2 329
LINWOOD TWP	509
OAK GROVE TWP	826
RAMSEY TWP.	1 179
SPRING LAKE PARK VILLAGE (PART)	3 184
ST FRANCIS TWP.	525
BECKER COUNTY	23 959
ATLANTA TWP	228
AUDUBON TWP	424
AUDUBON VILLAGE	245
BURLINGTON TWP.	537
CALLAWAY TWP.	338
CALLAWAY VILLAGE	235
CARSONVILLE TWP	421
CORMORANT TWP	370
CUBA TWP.	302
DETROIT TWP	1 910
DETROIT LAKES CITY	5 633
ERIE TWP.	635
EVERGREEN TWP	409
FRAZEE VILLAGE	1 083
GRAND PARK TWP.	96
GREEN VALLEY TWP.	374
HAMDEN TWP.	306
HEIGHT OF LAND TWP.	384
HOLMESVILLE TWP	273
LAKE EUNICE TWP	474
LAKE PARK TWP	445
LAKE PARK VILLAGE	730
LAKE VIEW TWP	1 555
MAPLE GROVE TWP	270
OGEMA VILLAGE	224
OSAGE TWP	475
PINE POINT TWP.	596
RICEVILLE TWP	212
RICHWOOD TWP.	555
ROUND LAKE TWP.	163
RUNEBERG TWP.	424
SAVANNAH TWP.	131
SHELL LAKE TWP.	253

Table 2.--POPULATION OF COUNTIES, BY MINOR CIVIL DIVISIONS: 1960--Con.

("U" denotes an unincorporated place. Total population of a place located in 2 or more minor civil divisions appears in table 3)

County and minor civil division	Population
BECKER COUNTY--CON.	
SILVER LEAF TWP	435
SPRING CREEK TWP	208
SPRUCE GROVE TWP	396
SUGAR BUSH TWP	277
TOAD LAKE TWP	418
TWO INLETS TWP	196
WALWORTH TWP	259
WHITE EARTH TWP	753
WOLF LAKE TWP	224
WOLF LAKE VILLAGE	83
BELTRAMI COUNTY	23 425
ALASKA TWP	188
BATTLE TWP	73
BEMIDJI CITY	9 958
BEMIDJI TWP	970
BENVILLE TWP	162
BIRCH TWP	49
BLACKDUCK VILLAGE	765
BUZZLE TWP	236
CORMANT TWP	219
DURAND TWP	192
ECKLES TWP	227
FROHN TWP	335
FUNKLEY VILLAGE	28
GRANT VALLEY TWP	368
HAGALI TWP	177
HAMRE TWP	72
HINES TWP	434
HORNET TWP	210
JONES TWP	138
KELLIHER TWP	126
KELLIHER VILLAGE	297
LAMMERS TWP	299
LANGOR TWP	258
LEE TWP	56
LIBERTY TWP	250
MAPLE RIDGE TWP	94
MINNIE TWP	26
MOOSE LAKE TWP	112
NEBISH TWP	286
NORTHERN TWP	1 049
OBRIEN TWP	140
PORT HOPE TWP	150
QUIRING TWP	88
ROOSEVELT TWP	208
SHOOKS TWP	242
SHOTLEY TWP	73
SOLWAY VILLAGE	100
SPRUCE GROVE TWP	85
STEENERSON TWP	72
SUGAR BUSH TWP	85
SUMMIT TWP	215
TEN LAKE TWP	237
TENSTRIKE VILLAGE	147
TURTLE LAKE TWP	287
TURTLE RIVER TWP	148
TURTLE RIVER VILLAGE	48
WILTON VILLAGE	112
WOODROW TWP	129
UNORGANIZED TERRITORY	3 197
BENTON COUNTY	17 287
ALBERTA TWP	883
GILMAN VILLAGE (PART)	109
FOLEY VILLAGE	1 112
GILMANTON TWP	924
GILMAN VILLAGE (PART)	37
GLENDORADO TWP	764
GRAHAM TWP	518
GRANITE LEDGE TWP	600
LANGOLA TWP	274
MAYHEW LAKE TWP	716
MAYWOOD TWP	903
MINDEN TWP	788
RICE VILLAGE	387
RONNEBY VILLAGE	84
ST CLOUD CITY (PART)	3 209
ST GEORGE TWP	822
SAUK RAPIDS TWP	4 848
SARTELL VILLAGE (PART)	216
SAUK RAPIDS VILLAGE	4 038
WATAB TWP	455

County and minor civil division	Population
BIG STONE COUNTY	8 954
AKRON TWP	429
ALMOND TWP	286
ARTICHOKE TWP	255
BARRY VILLAGE	60
BIG STONE TWP	362
ORTONVILLE CITY (PART)	3
BROWNS VALLEY TWP	755
BEARDSLEY VILLAGE	410
CLINTON VILLAGE	565
CORRELL VILLAGE	101
FOSTER TWP	278
GRACEVILLE TWP	311
GRACEVILLE VILLAGE	823
MALTA TWP	258
MOONSHINE TWP	291
JOHNSON VILLAGE	64
ODESSA TWP	337
ODESSA VILLAGE	234
ORTONVILLE TWP	2 836
ORTONVILLE CITY (PART)	2 671
OTREY TWP	293
PRIOR TWP	326
TOQUA TWP	214
BLUE EARTH COUNTY	44 385
AMBOY VILLAGE	629
BEAUFORD TWP	568
BUTTERNUT VALLEY TWP	526
CAMBRIA TWP	327
CERESCO TWP	428
DANVILLE TWP	322
DECORIA TWP	668
EAGLE LAKE VILLAGE	506
GARDEN CITY TWP	817
GOOD THUNDER VILLAGE	468
JAMESTOWN TWP	340
JUDSON TWP	726
LAKE CRYSTAL CITY	1 652
LE RAY TWP	891
LIME TWP	608
LINCOLN TWP	420
LYRA TWP	579
MC PHERSON TWP	530
MADISON LAKE VILLAGE	477
MANKATO CITY	23 797
MANKATO TWP	1 622
MAPLETON TWP	414
MAPLETON VILLAGE	1 107
MEDO TWP	525
MINNESOTA LAKE VILLAGE (PART)	...
PEMBERTON VILLAGE	177
PLEASANT MOUND TWP	528
RAPIDAN TWP	859
ST CLAIR VILLAGE	373
SHELBY TWP	463
SKYLINE VILLAGE	354
SOUTH BEND TWP	1 269
STERLING TWP	419
VERNON CENTER TWP	463
VERNON CENTER VILLAGE	333
BROWN COUNTY	27 676
ALBIN TWP	520
BASHAW TWP	451
BURNSTOWN TWP	458
COBDEN VILLAGE	114
COMFREY VILLAGE (PART)	600
COTTONWOOD TWP	694
EDEN TWP	547
EVAN VILLAGE	153
HANSKA VILLAGE	491
HOME TWP	880
LAKE HANSKA TWP	605
LEAVENWORTH TWP	576
LINDEN TWP	522
MILFORD TWP	662
MULLIGAN TWP	503
NEW ULM CITY	11 114
NORTH STAR TWP	485
PRAIRIEVILLE TWP	548
SIGEL TWP	613
SLEEPY EYE CITY	3 492
SPRINGFIELD CITY	2 701
STARK TWP	517
STATELY TWP	430

Table 2.--POPULATION OF COUNTIES, BY MINOR CIVIL DIVISIONS: 1960--Con.

("U" denotes an unincorporated place. Total population of a place located in 2 or more minor civil divisions appears in table 3)

County and minor civil division	Population
CARLTON COUNTY	27 932
ATKINSON TWP	273
AUTOMBA TWP	168
BARNUM TWP	619
BARNUM VILLAGE	417
BESEMAN TWP	150
BLACKHOOF TWP	491
CARLTON VILLAGE	862
CLOQUET CITY	9 013
CROMWELL VILLAGE	187
HOLYOKE TWP	198
KALEVALA TWP	408
KETTLE RIVER VILLAGE	234
KNIFE FALLS TWP	2 430
LAKEVIEW TWP	145
MAHTOWA TWP	465
MOOSE LAKE TWP	1 577
MOOSE LAKE VILLAGE	1 514
SCANLON VILLAGE	1 126
SILVER TWP	407
SILVER BROOK TWP	458
SKELTON TWP	365
SPLIT ROCK TWP	253
THOMSON TWP	2 582
THOMSON VILLAGE	179
TWIN LAKES TWP	879
WRENSHALL TWP	274
WRENSHALL VILLAGE	189
WRIGHT VILLAGE	169
UNORGANIZED TERRITORY	1 900
CARVER COUNTY	21 358
BENTON TWP	940
BENTON VILLAGE	63
CAMDEN TWP	887
CARVER VILLAGE	467
CHANHASSEN TWP	3 167
CHANHASSEN VILLAGE	244
CHASKA CITY	2 501
CHASKA TWP	233
COLOGNE VILLAGE	454
DAHLGREN TWP	920
HAMBURG VILLAGE	288
HANCOCK TWP	393
HOLLYWOOD TWP	933
LAKETOWN TWP	1 036
MAYER VILLAGE	179
NEW GERMANY VILLAGE	274
NORWOOD VILLAGE	945
SAN FRANCISCO TWP	436
VICTORIA VILLAGE	425
WACONIA CITY	2 048
WACONIA TWP	1 034
WATERTOWN TWP	1 075
WATERTOWN VILLAGE	1 046
YOUNG AMERICA TWP	893
YOUNG AMERICA VILLAGE	477
CASS COUNTY	16 720
ANSEL TWP	137
BACKUS VILLAGE	317
BARCLAY TWP	255
BECKER TWP	259
BENA VILLAGE	286
BEULAH TWP	33
BIRCH LAKE TWP	244
BLIND LAKE TWP	89
BOY LAKE TWP	135
BOY RIVER TWP	121
BOY RIVER VILLAGE	51
BULL MOOSE TWP	84
BUNGO TWP	147
BYRON TWP	169
CASS LAKE VILLAGE	1 586
CHICKAMAW BEACH VILLAGE	76
CROOKED LAKE TWP	203
DEERFIELD TWP	59
EAST GULL LAKE VILLAGE	311
FAIRVIEW TWP	127
FEDERAL DAM VILLAGE	185
GOULD TWP	118
HACKENSACK VILLAGE	204
HIRAM TWP	146
HOME BROOK TWP	184
INGUADONA TWP	57
CASS COUNTY--CON.	
KEGO TWP	359
LONGVILLE VILLAGE	159
LAKE SHORE VILLAGE	264
LEECH LAKE TWP	143
LIMA TWP	100
LOON LAKE TWP	173
MC KINLEY TWP	168
MAPLE TWP	270
MAY TWP	498
MEADOW BROOK TWP	199
MOOSE LAKE TWP	101
PIKE BAY TWP	671
PILLAGER VILLAGE	338
PINE LAKE TWP	146
PINE RIVER TWP	354
PINE RIVER VILLAGE	775
PONTO LAKE TWP	259
POPLAR TWP	223
POWERS TWP	331
REMER TWP	166
REMER VILLAGE	492
ROGERS TWP	75
SALEM TWP	120
SHINGOBEE TWP	988
SLATER TWP	110
SMOKY HOLLOW TWP	42
SYLVAN TWP	321
THUNDER LAKE TWP	97
TORREY TWP	112
TRELIPE TWP	111
TURTLE LAKE TWP	313
WABEDO TWP	132
WAHNENA TWP	139
WALDEN TWP	344
WALKER VILLAGE	1 180
WILKINSON TWP	226
WILSON TWP	306
WOODROW TWP	218
UNORGANIZED TERRITORY	273
CHIPPEWA COUNTY	16 320
BIG BEND TWP	456
CLARA CITY VILLAGE	1 358
CRATE TWP	468
GRACE TWP	345
GRANITE FALLS CITY (PART)	563
GRANITE FALLS TWP	383
HAVELOCK TWP	411
KRAGERO TWP	308
LEENTHROP TWP	419
LONE TREE TWP	441
LOURISTON TWP	392
MANDT TWP	436
MAYNARD VILLAGE	429
MILAN VILLAGE	482
MONTEVIDEO CITY	5 693
RHEIDERLAND TWP	515
ROSEWOOD TWP	472
SPARTA TWP	1 364
STONEHAM TWP	388
TUNSBERG TWP	322
WATSON VILLAGE	267
WOODS TWP	408
CHISAGO COUNTY	13 419
AMADOR TWP	541
BRANCH TWP	516
CENTER CITY VILLAGE	293
CHISAGO CITY VILLAGE	772
CHISAGO LAKE TWP	1 643
FISH LAKE TWP	627
FRANCONIA TWP	621
HARRIS VILLAGE	552
LENT TWP	355
LINDSTROM VILLAGE	835
NESSEL TWP	764
NORTH BRANCH VILLAGE	949
RUSH CITY VILLAGE	1 108
RUSHSEBA TWP	652
SHAFER TWP	583
SHAFER VILLAGE	147
STACY VILLAGE	211
SUNRISE TWP	630
TAYLORS FALLS VILLAGE	546
WYOMING TWP	639
WYOMING VILLAGE	435

Table 2.--POPULATION OF COUNTIES, BY MINOR CIVIL DIVISIONS: 1960--Con.

("U" denotes an unincorporated place. Total population of a place located in 2 or more minor civil divisions appears in table 3)

County and minor civil division	Population
CLAY COUNTY	39 080
ALLIANCE TWP.	442
BARNESVILLE CITY	1 632
BARNESVILLE TWP	190
COMSTOCK VILLAGE	138
CROMWELL TWP.	319
DILWORTH VILLAGE	2 102
EGLON TWP	403
ELKTON TWP.	323
ELMWOOD TWP	425
FELTON TWP.	196
FELTON VILLAGE	201
FLOWING TWP	123
GEORGETOWN TWP.	196
GEORGETOWN VILLAGE	178
GLYNDON TWP	295
GLYNDON VILLAGE	489
GOOSE PRAIRIE TWP	388
HAGEN TWP	231
HAWLEY TWP.	280
HAWLEY VILLAGE	1 270
HIGHLAND GROVE TWP.	421
HITTERDAL VILLAGE	235
HOLY CROSS TWP.	250
HUMBOLDT TWP.	231
KEENE TWP	218
KRAGNES TWP	270
KURTZ TWP	275
MOLAND TWP.	371
MOORHEAD CITY	22 934
MOORHEAD TWP.	463
MORKEN TWP.	240
OAKPORT TWP	950
PARKE TWP	409
RIVERTON TWP.	173
SABIN VILLAGE	251
SKREE TWP	215
SPRING PRAIRIE TWP.	226
TANSEM TWP.	272
ULEN TWP.	208
ULEN VILLAGE	481
VIDING TWP.	166
CLEARWATER COUNTY	8 864
BAGLEY VILLAGE	1 385
BEAR CREEK TWP.	200
CLEARBROOK VILLAGE	589
CLOVER TWP.	100
COPLEY TWP.	812
DUDLEY TWP.	295
EDDY TWP.	387
FALK TWP.	310
GONVICK VILLAGE	363
GREENWOOD TWP	153
HANGAARD TWP.	39
HOLST TWP	336
ITASCA TWP.	127
LA PRAIRIE TWP.	269
LEON TWP.	511
LEONARD VILLAGE	70
MINERVA TWP	318
MOOSE CREEK TWP	184
NORA TWP.	371
PINE LAKE TWP	370
POPPLE TWP.	476
RICE TWP.	150
SHEVLIN TWP	330
SHEVLIN VILLAGE	203
SINCLAIR TWP.	207
WINSOR TWP.	257
UNORGANIZED TERRITORY	52
COOK COUNTY	3 377
GRAND MARAIS VILLAGE	1 301
UNORGANIZED TERRITORY	2 076
COTTONWOOD COUNTY	16 166
AMBOY TWP	448
AMO TWP	433
ANN TWP	445
BINGHAM LAKE VILLAGE	254
CARSON TWP.	614
COMFREY VILLAGE (PART)	16
DALE TWP.	424
DELTON TWP.	391
GERMANTOWN TWP.	457
GREAT BEND TWP.	894
HIGHWATER TWP	437
JEFFERS VILLAGE	489
LAKESIDE TWP.	449
MIDWAY TWP.	551
MOUNTAIN LAKE TWP	473
MOUNTAIN LAKE VILLAGE	1 943
ROSE HILL TWP	365
SELMA TWP	493
SOUTHBROOK TWP.	304
SPRINGFIELD TWP	323
STORDEN TWP	423
STORDEN VILLAGE	390
WESTBROOK TWP.	447
WESTBROOK VILLAGE	1 012
WINDOM CITY	3 691
CROW WING COUNTY	32 134
BAXTER VILLAGE	1 037
BAY LAKE TWP.	383
BRAINERD CITY	12 898
CENTER TWP.	212
CROSBY VILLAGE	2 629
CROSS LAKE VILLAGE	165
CROW WING TWP	447
CUYUNA VILLAGE	86
DAGGET BROOK TWP.	414
DEAN LAKE TWP	93
DEERWOOD TWP.	729
DEERWOOD VILLAGE	527
EMILY VILLAGE	351
FAIRFIELD TWP	261
FIFTY LAKES VILLAGE	143
FORT RIPLEY TWP	234
FORT RIPLEY VILLAGE	55
GAIL LAKE TWP	113
GARRISON TWP.	259
GARRISON VILLAGE	118
IDEAL TWP	303
IRONDALE TWP.	1 006
RIVERTON VILLAGE	121
IRONTON VILLAGE	724
JENKINS TWP.	317
JENKINS VILLAGE	144
LAKE EDWARDS TWP.	739
LITTLE PINE TWP	96
LONG LAKE TWP	567
MANHATTAN BEACH VILLAGE	62
MAPLE GROVE TWP	287
MISSION TWP	330
NISSWA VILLAGE	742
NOKAY LAKE TWP.	419
OAK LAWN TWP.	1 177
PELICAN TWP	59
PELICAN LAKES VILLAGE	134
PERRY LAKE TWP.	161
PLATTE LAKE TWP	234
RABBIT LAKE TWP	160
ROOSEVELT TWP	306
ROSS LAKE TWP	85
ST MATHIAS TWP.	368
SIBLEY TWP.	783
PEQUOT LAKES VILLAGE	461
TIMOTHY TWP	166
TROMMALD VILLAGE	101
WATERTOWN TWP	226
WOLFORD TWP	67
UNORGANIZED TERRITORY	1 361
DAKOTA COUNTY	78 303
BURNSVILLE TWP.	2 716
CASTLE ROCK TWP.	1 031
COATES VILLAGE	202
DOUGLAS TWP.	537
EAGAN TWP	3 382
EMPIRE TWP.	714
EUREKA TWP.	666
FARMINGTON VILLAGE	2 300
GREENVALE TWP	594
HAMPTON TWP	511
HAMPTON VILLAGE	305
HASTINGS CITY	8 965
INVER GROVE TWP.	5 753
INVER GROVE VILLAGE	713
LAKEVILLE TWP	2 123

Table 2.--POPULATION OF COUNTIES, BY MINOR CIVIL DIVISIONS: 1960--Con.

("U" denotes an unincorporated place. Total population of a place located in 2 or more minor civil divisions appears in table 3)

County and minor civil division	Population
DAKOTA COUNTY--CON.	
LAKEVILLE VILLAGE	924
LEBANON TWP	585
LILYDALE VILLAGE	116
MARSHAN TWP	692
MENDOTA VILLAGE	259
MENDOTA HEIGHTS VILLAGE	5 028
MIESVILLE VILLAGE	126
NEW TRIER VILLAGE	106
NININGER TWP	332
RANDOLPH TWP	178
RANDOLPH VILLAGE	315
RAVENNA TWP	274
ROSEMOUNT TWP	944
ROSEMOUNT VILLAGE	1 068
SCIOTA TWP	213
SOUTH ST PAUL CITY	22 032
SUNFISH LAKE VILLAGE	181
VERMILLION TWP	649
VERMILLION VILLAGE	248
WATERFORD TWP	420
WEST ST PAUL CITY	13 101
DODGE COUNTY	13 259
ASHLAND TWP	519
CANISTEO TWP	595
CLAREMONT TWP	508
CLAREMONT VILLAGE	466
CONCORD TWP	757
DODGE CENTER VILLAGE	1 441
ELLINGTON TWP	486
HAYFIELD TWP	547
HAYFIELD VILLAGE	889
KASSON VILLAGE	1 732
MANTORVILLE TWP	724
MANTORVILLE VILLAGE	498
MILTON TWP	762
RIPLEY TWP	391
VERNON TWP	653
WASIOJA TWP	890
WEST CONCORD VILLAGE	810
WESTFIELD TWP	591
DOUGLAS COUNTY	21 313
ALEXANDRIA CITY	6 713
ALEXANDRIA TWP	1 594
BELLE RIVER TWP	528
BRANDON TWP	487
BRANDON VILLAGE	353
CARLOS TWP	636
CARLOS VILLAGE	262
EVANSVILLE TWP	359
EVANSVILLE VILLAGE	411
FORADA VILLAGE	98
GARFIELD VILLAGE	240
HOLMES CITY TWP	554
HUDSON TWP	426
IDA TWP	458
KENSINGTON VILLAGE	324
LA GRAND TWP	1 311
LAKE MARY TWP	524
LEAF VALLEY TWP	514
LUND TWP	380
MILLERVILLE TWP	453
MILLERVILLE VILLAGE	119
MILTONA TWP	478
MILTONA VILLAGE	163
MOE TWP	406
NELSON VILLAGE	150
ORANGE TWP	358
OSAKIS TWP	497
OSAKIS VILLAGE (PART)	1 314
SOLEM TWP	398
SPRUCE HILL TWP	471
URNESS TWP	334
FARIBAULT COUNTY	23 685
BARBER TWP	474
BLUE EARTH CITY	4 200
BLUE EARTH CITY TWP	632
BRUSH CREEK TWP	484
CLARK TWP	684
DELAVAN TWP	774
DELAVAN VILLAGE	322
DUNBAR TWP	565

County and minor civil division	Population
FARIBAULT COUNTY--CON.	
ELMORE TWP	1 570
ELMORE VILLAGE	1 078
EMERALD TWP	595
FROST VILLAGE (PART)	96
FOSTER TWP	640
WALTERS VILLAGE	133
JO DAVIESS TWP	546
KIESTER TWP	1 344
KIESTER VILLAGE	741
LURA TWP	861
EASTON VILLAGE	411
MINNESOTA LAKE TWP	1 152
MINNESOTA LAKE VILLAGE (PART)	697
PILOT GROVE TWP	468
PRESCOTT TWP	424
ROME TWP	701
FROST VILLAGE (PART)	285
SEELY TWP	1 049
BRICELYN VILLAGE	542
VERONA TWP	617
WALNUT LAKE TWP	503
WELLS VILLAGE	2 897
WINNEBAGO VILLAGE	2 088
WINNEBAGO CITY TWP	417
FILLMORE COUNTY	23 768
AMHERST TWP	492
ARENDAHL TWP	459
BEAVER TWP	385
BLOOMFIELD TWP	545
BRISTOL TWP	650
CANTON TWP	688
CANTON VILLAGE	467
CARIMONA TWP	421
CARROLTON TWP	416
CHATFIELD CITY (PART)	1 240
CHATFIELD TWP	440
FILLMORE TWP	605
FORESTVILLE TWP	548
FOUNTAIN TWP	725
FOUNTAIN VILLAGE	297
HARMONY TWP	476
HARMONY VILLAGE	1 214
HOLT TWP	346
JORDAN TWP	442
LANESBORO VILLAGE	1 063
MABEL VILLAGE	815
NEWBURG TWP	614
NORWAY TWP	470
OSTRANDER VILLAGE	216
PETERSON VILLAGE	283
PILOT MOUND TWP	467
PREBLE TWP	419
PRESTON TWP	441
PRESTON VILLAGE	1 491
RUSHFORD CITY	1 335
RUSHFORD VILLAGE	581
SPRING VALLEY TWP	650
SPRING VALLEY VILLAGE	2 628
SUMNER TWP	591
WHALAN VILLAGE	146
WYKOFF VILLAGE	391
YORK TWP	608
FREEBORN COUNTY	37 891
ALBERT LEA CITY	17 108
ALBERT LEA TWP	3 210
ALDEN TWP	541
ALDEN VILLAGE	215
BANCROFT TWP	1 452
BATH TWP	754
CARLSTON TWP	485
CLARKS GROVE VILLAGE	353
CONGER VILLAGE	694
EMMONS VILLAGE	408
FREEBORN TWP	534
FREEBORN VILLAGE	314
FREEMAN TWP	671
GENEVA TWP	763
GENEVA VILLAGE	347
GLENVILLE VILLAGE	643
HARTLAND TWP	491
HARTLAND VILLAGE	330
HAYWARD TWP	649
HAYWARD VILLAGE	258

Table 2.--POPULATION OF COUNTIES, BY MINOR CIVIL DIVISIONS: 1960--Con.

("U" denotes an unincorporated place. Total population of a place located in 2 or more minor civil divisions appears in table 3)

County and minor civil division	Population
FREEBORN COUNTY--CON.	
HOLLANDALE VILLAGE	363
LONDON TWP	615
MANCHESTER TWP	609
MANCHESTER VILLAGE	131
MANSFIELD TWP	559
MOSCOW TWP	940
MYRTLE VILLAGE	89
NEWRY TWP	787
NUNDA TWP	553
OAKLAND TWP	582
PICKEREL LAKE TWP	679
RICELAND TWP	877
SHELL ROCK TWP	734
TWIN LAKES VILLAGE	153
GOODHUE COUNTY	33 035
BELLE CREEK TWP	584
BELLECHESTER VILLAGE (PART)	131
BELVIDERE TWP	578
BURNSIDE TWP	1 564
CANNON FALLS CITY	2 055
CANNON FALLS TWP	741
CENTRAL POINT TWP	236
CHERRY GROVE TWP	563
DENNISON VILLAGE (PART)	162
FEATHERSTONE TWP	658
FLORENCE TWP	722
GOODHUE TWP	585
GOODHUE VILLAGE	566
HAY CREEK TWP	625
HOLDEN TWP	540
KENYON TWP	484
KENYON VILLAGE	1 624
LEON TWP	713
MINNEOLA TWP	638
PINE ISLAND TWP	560
PINE ISLAND VILLAGE	1 308
RED WING CITY	10 528
ROSCOE TWP	721
STANTON TWP	475
VASA TWP	803
WACOUTA TWP	238
WANAMINGO TWP	546
WANAMINGO VILLAGE	540
WARSAW TWP	568
WELCH TWP	510
ZUMBROTA TWP	639
ZUMBROTA VILLAGE	1 830
GRANT COUNTY	8 870
ASHBY VILLAGE	426
BARRETT VILLAGE	345
DELAWARE TWP	253
ELBOW LAKE TWP	291
ELBOW LAKE VILLAGE	1 521
ELK LAKE TWP	365
ERDAHL TWP	456
GORTON TWP	225
HERMAN VILLAGE	764
HOFFMAN VILLAGE	605
LAND TWP	420
LAWRENCE TWP	228
LIEN TWP	290
LOGAN TWP	267
MACSVILLE TWP	307
NORCROSS VILLAGE	153
NORTH OTTAWA TWP	194
PELICAN LAKE TWP	319
POMME DE TERRE TWP	282
ROSEVILLE TWP	302
SANFORD TWP	282
STONY BROOK TWP	322
WENDELL VILLAGE	253
HENNEPIN COUNTY	842 854
BLOOMINGTON VILLAGE	50 498
BROOKLYN CENTER VILLAGE	24 356
BROOKLYN PARK VILLAGE	10 197
CHAMPLIN TWP	822
CHAMPLIN VILLAGE	1 271
CORCORAN VILLAGE	1 237
CRYSTAL VILLAGE	24 283
DAYTON TWP	804
DAYTON VILLAGE (PART)	398
DEEPHAVEN VILLAGE	3 286

County and minor civil division	Population
HENNEPIN COUNTY--CON.	
EDEN PRAIRIE TWP	3 233
EDINA VILLAGE	28 501
EXCELSIOR VILLAGE	2 020
GOLDEN VALLEY VILLAGE	14 559
GREENFIELD VILLAGE	639
GREENWOOD VILLAGE	520
HANOVER VILLAGE (PART)	85
HASSAN TWP	750
HOPKINS CITY	11 370
INDEPENDENCE VILLAGE	1 446
LONG LAKE VILLAGE	996
LORETTO VILLAGE	271
MAPLE GROVE VILLAGE	2 213
MAPLE PLAIN VILLAGE	754
MEDICINE LAKE VILLAGE	323
MEDINA VILLAGE	1 472
MINNEAPOLIS CITY	482 872
MINNETONKA VILLAGE	25 037
MINNETONKA BEACH CITY	544
MINNETRISTA TWP	2 211
MORNINGSIDE VILLAGE	1 981
MOUND VILLAGE	5 440
NEW HOPE VILLAGE	3 552
ORONO VILLAGE	5 643
OSSEO VILLAGE	2 104
PLYMOUTH VILLAGE	9 576
RICHFIELD VILLAGE	42 523
ROBBINSDALE CITY	16 381
ROCKFORD VILLAGE (PART)	43
ROGERS VILLAGE	378
ST ANTHONY VILLAGE (PART)	4 744
ST BONIFACIUS VILLAGE	576
ST LOUIS PARK CITY	43 310
SHOREWOOD VILLAGE	3 197
SPRING PARK VILLAGE	668
TONKA BAY VILLAGE	1 204
WAYZATA CITY	3 219
WOODLAND VILLAGE	449
FORT SNELLING AREA	898
HOUSTON COUNTY	16 588
BLACK HAMMER TWP	435
BROWNSVILLE TWP	771
BROWNSVILLE VILLAGE	382
CALEDONIA TWP	620
CALEDONIA VILLAGE	2 563
CROOKED CREEK TWP	359
EITZEN VILLAGE	181
HOKAH TWP	1 027
HOKAH VILLAGE	685
HOUSTON TWP	414
HOUSTON VILLAGE	1 082
JEFFERSON TWP	207
LA CRESCENT TWP	785
LA CRESCENT VILLAGE	2 624
MAYVILLE TWP	456
MONEY CREEK TWP	427
MOUND PRAIRIE TWP	504
SHELDON TWP	366
SPRING GROVE TWP	582
SPRING GROVE VILLAGE	1 342
UNION TWP	385
WILMINGTON TWP	608
WINNEBAGO TWP	432
YUCATAN TWP	418
HUBBARD COUNTY	9 962
AKELEY TWP	273
AKELEY VILLAGE	434
ARAGO TWP	253
BADOURA TWP	130
CLOVER TWP	118
CROW WING LAKE TWP	112
FARDEN TWP	244
FERN TWP	144
GUTHRIE TWP	283
HART LAKE TWP	259
HELGA TWP	310
HENDRICKSON TWP	101
HENRIETTA TWP	611
HUBBARD TWP	352
LAKE ALICE TWP	114
LAKE EMMA TWP	268
LAKE GEORGE TWP	267
LAKE HATTIE TWP	90

Table 2.--POPULATION OF COUNTIES, BY MINOR CIVIL DIVISIONS: 1960--Con.

("U" denotes an unincorporated place. Total population of a place located in 2 or more minor civil divisions appears in table 3)

County and minor civil division	Population
HUBBARD COUNTY--CON.	
LAKEPORT TWP.	209
LAPORTE VILLAGE	155
MANTRAP TWP	192
NEVIS TWP	354
NEVIS VILLAGE	344
PARK RAPIDS VILLAGE	3 047
ROCKWOOD TWP.	129
SCHOOLCRAFT TWP	74
STRAIGHT RIVER TWP.	344
THORPE TWP.	34
TODD TWP.	507
WHITE OAK TWP	170
UNORGANIZED TERRITORY	40
ISANTI COUNTY	13 530
ATHENS TWP.	455
BRADFORD TWP.	539
BRAHAM VILLAGE.	728
CAMBRIDGE TWP	2 167
CAMBRIDGE VILLAGE	2 728
DALBO TWP	524
ISANTI TWP.	1 172
ISANTI VILLAGE.	521
MAPLE RIDGE TWP	531
NORTH BRANCH TWP.	693
OXFORD TWP.	251
SPENCER BROOK TWP	499
SPRINGVALE TWP.	580
STANCHFIELD TWP	811
STANFORD TWP.	714
WYANETT TWP	617
ITASCA COUNTY	38 006
ALVWOOD TWP	71
ARBO TWP.	632
ARDENHURST TWP.	124
BALSAM TWP.	351
BASS BROOK TWP.	830
BEARVILLE TWP	101
BIGFORK TWP	371
BIGFORK VILLAGE	464
BLACKBERRY TWP.	453
BOVEY VILLAGE	1 086
BOWSTRING TWP	111
CARPENTER TWP	300
COHASSET VILLAGE.	605
COLERAINE VILLAGE	1 346
COOLEY VILLAGE.	87
DEER RIVER TWP.	412
DEER RIVER VILLAGE.	992
EFFIE VILLAGE	195
FEELEY TWP.	241
GOOD HOPE TWP	140
GOODLAND TWP.	413
GRAND RAPIDS TWP.	10 188
GRAND RAPIDS VILLAGE.	7 265
LA PRAIRIE VILLAGE.	243
GRATTAN TWP	62
GREENWAY TWP.	2 792
CALUMET VILLAGE	799
MARBLE VILLAGE.	879
HARRIS TWP.	1 530
IRON RANGE TWP.	673
TACONITE VILLAGE.	376
KEEWATIN VILLAGE.	1 651
KINGHURST TWP	127
LAKE JESSIE TWP	238
LAWRENCE TWP.	522
LIBERTY TWP	73
LONE PINE TWP	635
MARCELL TWP	286
MAX TWP	182
MOOSE PARK TWP.	91
MORSE TWP	481
NASHWAUK TWP.	2 653
NASHWAUK VILLAGE.	1 712
NORE TWP.	63
OTENEAGEN TWP	177
POMROY TWP.	45
SAGO TWP.	205
SAND LAKE TWP	137
SPANG TWP	187
SQUAW LAKE VILLAE	129
STOKES TWP.	157
THIRD RIVER TWP	52

County and minor civil division	Population
ITASCA COUNTY--CON.	
TROUT LAKE TWP.	719
WABANA TWP.	208
WARBA VILLAGE	162
WAWINA TWP.	132
WIRT TWP.	140
ZEMPLE VILLAGE.	82
UNORGANIZED TERRITORY	3 902
JACKSON COUNTY.	15 501
ALBA TWP.	405
ALPHA VILLAGE	207
BELMONT TWP	392
CHRISTIANIA TWP	482
DELAFIELD TWP	433
DES MOINES TWP.	496
ENTERPRISE TWP.	451
EWINGTON TWP.	502
HERON LAKE TWP.	548
HERON LAKE VILLAGE.	852
HUNTER TWP.	533
JACKSON CITY.	3 370
KIMBALL TWP	417
LA CROSSE TWP	403
LAKEFIELD VILLAGE	1 789
MIDDLETOWN TWP.	445
MINNEOTA TWP.	448
OKABENA VILLAGE	244
PETERSBURG TWP.	543
ROST TWP.	449
ROUND LAKE TWP.	431
SIOUX VALLEY TWP.	451
WEIMER TWP.	324
WEST HERON LAKE TWP	345
WILDER VILLAGE.	107
WISCONSIN TWP	434
KANABEC COUNTY.	9 007
ANN LAKE TWP.	221
ARTHUR TWP.	651
BRUNSWICK TWP	721
COMFORT TWP	534
FORD TWP.	120
GRASS LAKE TWP.	714
GRASSTON VILLAGE.	146
HAY BROOK TWP	105
HILLMAN TWP	278
KANABEC TWP	399
KNIFE LAKE TWP.	443
KROSCHEL TWP.	235
MORA VILLAGE.	2 329
OGILVIE VILLAGE	376
PEACE TWP	355
POMROY TWP.	304
QUAMBA VILLAGE.	95
SOUTH FORK TWP.	549
WHITED TWP.	432
KANDIYOHI COUNTY.	29 987
ARCTANDER TWP	450
ATWATER VILLAGE	899
BLOMKEST VILLAGE.	171
BURBANK TWP	369
COLFAX TWP.	341
DOVRE TWP	830
EAST LAKE LILLIAN TWP	412
EDWARDS TWP	437
FAHLUN TWP.	432
GENNESSEE TWP	475
GREEN LAKE TWP.	673
HARRISON TWP.	518
HOLLAND TWP	611
IRVING TWP.	550
KANDIYOHI TWP	489
KANDIYOHI VILLAGE	312
LAKE ANDREW TWP	461
LAKE ELIZABETH TWP.	397
LAKE LILLIAN TWP.	435
LAKE LILLIAN VILLAGE.	335
MAMRE TWP	375
NEW LONDON TWP.	1 110
NEW LONDON VILLAGE	721
NORWAY LAKE TWP	412
PENNOCK VILLAGE	257
PRINSBURG VILLAGE	462
RAYMOND VILLAGE	608

Table 2.--POPULATION OF COUNTIES, BY MINOR CIVIL DIVISIONS: 1960--Con.

("U" denotes an unincorporated place. Total population of a place located in 2 or more minor civil divisions appears in table 3)

County and minor civil division	Population
KANDIYOHI COUNTY--CON.	
REGAL VILLAGE	53
ROSELAND TWP	655
ROSEVILLE TWP	417
ST JOHNS TWP	466
SPICER VILLAGE	589
SUNBURG VILLAGE	161
WHITEFIELD TWP	623
WILLMAR CITY	10 417
WILLMAR TWP	3 064
KITTSON COUNTY	8 343
ARVESON TWP	116
CANNON TWP	74
CARIBOU TWP	70
CLOW TWP	124
DAVIS TWP	97
DEERWOOD TWP	224
DONALDSON VILLAGE	64
GRANVILLE TWP	163
HALLOCK TWP	150
HALLOCK VILLAGE	1 527
HALMA VILLAGE	115
HAMPDEN TWP	111
HAZELTON TWP	210
HILL TWP	125
HUMBOLDT VILLAGE	169
JUPITER TWP	250
KARLSTAD VILLAGE	720
KENNEDY VILLAGE	458
LAKE BRONSON VILLAGE	421
LANCASTER VILLAGE	462
MC KINLEY TWP	71
NORTH RED RIVER TWP	86
NORWAY TWP	140
PELAN TWP	89
PERCY TWP	47
POPPLETON TWP	220
RICHARDVILLE TWP	196
ST JOSEPH TWP	124
ST VINCENT TWP	307
ST VINCENT VILLAGE	217
SKANE TWP	114
SOUTH RED RIVER TWP	55
SPRING BROOK TWP	191
SVEA TWP	116
TEGNER TWP	128
TEIEN TWP	297
THOMPSON TWP	256
UNORGANIZED TERRITORY	39
KOOCHICHING COUNTY	18 190
BIG FALLS VILLAGE	526
INTERNATIONAL FALLS CITY	6 778
ISLAND VIEW VILLAGE	13
LITTLEFORK VILLAGE	805
MIZPAH VILLAGE	140
NETT RIVER TWP	16
NORTHOME VILLAGE	291
RANIER VILLAGE	262
SOUTH INTERNATIONAL FALLS VILLA	2 479
UNORGANIZED TERRITORY	6 880
LAC QUI PARLE COUNTY	13 330
AGASSIZ TWP	315
ARENA TWP	343
AUGUSTA TWP	279
BAXTER TWP	418
BELLINGHAM VILLAGE	327
BOYD VILLAGE	419
CAMP RELEASE TWP	338
CERRO GORDO TWP	371
DAWSON CITY	1 766
FREELAND TWP	365
GARFIELD TWP	303
HAMLIN TWP	374
HANTHO TWP	250
LAC QUI PARLE TWP	314
LAKE SHORE TWP	434
LOUISBURG VILLAGE	91
MADISON CITY	2 380
MADISON TWP	540
MANFRED TWP	268
MARIETTA VILLAGE	327
MAXWELL TWP	324
MEHURIN TWP	290

County and minor civil division	Population
LAC QUI PARLE COUNTY--CON.	
NASSAU VILLAGE	182
PERRY TWP	299
PROVIDENCE TWP	409
RIVERSIDE TWP	414
TEN MILE LAKE TWP	349
WALTER TWP	392
YELLOW BANK TWP	449
ORTONVILLE CITY (PART)	***
LAKE COUNTY	13 702
BEAVER BAY TWP	942
BEAVER BAY VILLAGE	287
CRYSTAL BAY TWP	882
FALL LAKE TWP	242
SILVER BAY VILLAGE	3 723
SILVER CREEK TWP	879
TWO HARBORS CITY	4 695
UNORGANIZED TERRITORY	2 052
LAKE OF THE WOODS COUNTY	4 304
BAUDETTE VILLAGE	1 597
WILLIAMS VILLAGE	317
UNORGANIZED TERRITORY	2 390
LE SUEUR COUNTY	19 906
CLEVELAND TWP	600
CLEVELAND VILLAGE	389
CORDOVA TWP	538
DERRYNANE TWP	732
ELYSIAN TWP	644
ELYSIAN VILLAGE	382
HEIDELBERG VILLAGE	44
KASOTA TWP	801
KASOTA VILLAGE	649
KILKENNY TWP	541
KILKENNY VILLAGE	221
LANESBURGH TWP	843
LE CENTER VILLAGE	1 597
LE SUEUR CITY	3 310
LEXINGTON TWP	838
MONTGOMERY CITY	2 118
MONTGOMERY TWP	719
NEW PRAGUE CITY (PART)	919
OTTAWA TWP	310
SHARON TWP	623
TYRONE TWP	669
WASHINGTON TWP	236
WATERVILLE CITY	1 623
WATERVILLE TWP	560
LINCOLN COUNTY	9 651
ALTA VISTA TWP	380
ARCO VILLAGE	140
ASH LAKE TWP	363
DIAMOND LAKE TWP	375
DRAMMEN TWP	387
HANSONVILLE TWP	270
HENDRICKS TWP	377
HENDRICKS VILLAGE	797
HOPE TWP	670
IVANHOE VILLAGE	719
LAKE BENTON TWP	357
LAKE BENTON VILLAGE	905
LAKE STAY TWP	339
LIMESTONE TWP	358
MARBLE TWP	447
MARSHFIELD TWP	397
ROYAL TWP	421
SHAOKATAN TWP	374
TYLER VILLAGE	1 138
VERDI TWP	437
LYON COUNTY	22 655
AMIRET TWP	439
BALATON VILLAGE	723
CLIFTON TWP	425
COON CREEK TWP	409
COTTONWOOD VILLAGE	717
CUSTER TWP	401
EIDSVOLD TWP	407
FAIRVIEW TWP	685
FLORENCE VILLAGE	87
GARVIN VILLAGE	205
GHENT VILLAGE	326
GRANDVIEW TWP	449

Table 2.--*POPULATION OF COUNTIES, BY MINOR CIVIL DIVISIONS:* 1960--Con.

("U" denotes an unincorporated place. Total population of a place located in 2 or more minor civil divisions appears in table 3)

County and minor civil division	Population
LYON COUNTY--CON.	
ISLAND LAKE TWP	354
LAKE MARSHALL TWP	822
LUCAS TWP	390
LYND TWP.	379
LYND VILLAGE.	259
LYONS TWP	356
MARSHALL CITY	6 681
MINNEOTA VILLAGE.	1 297
MONROE TWP.	441
NORDLAND TWP.	418
ROCK LAKE TWP	374
RUSSELL VILLAGE	449
SHELBURNE TWP	440
SODUS TWP	423
STANLEY TWP	375
TAUNTON VILLAGE	233
TRACY CITY.	2 862
VALLERS TWP	410
WESTERHEIM TWP.	419
MC LEOD COUNTY.	24 401
ACOMA TWP	788
BERGEN TWP.	793
BISCAY VILLAGE.	70
BROWNTON VILLAGE.	698
COLLINS TWP	589
GLENCOE CITY.	3 216
GLENCOE TWP.	857
HALE TWP.	997
HASSAN VALLEY TWP	721
HELEN TWP	728
HUTCHINSON CITY	6 207
HUTCHINSON TWP.	963
LESTER PRAIRIE VILLAGE.	966
LYNN TWP.	708
PENN TWP.	518
PLATO VILLAGE	280
RICH VALLEY TWP	849
ROUND GROVE TWP	471
SILVER LAKE VILLAGE	646
STEWART VILLAGE	676
SUMTER TWP.	519
WINSTED TWP	978
WINSTED VILLAGE	1 163
MAHNOMEN COUNTY	6 341
BEAULIEU TWP.	292
BEJOU TWP	236
BEJOU VILLAGE	164
CHIEF TWP	240
CLOVER TWP.	174
GREGORY TWP	202
HEIER TWP	234
ISLAND LAKE TWP	328
LA GARDE TWP.	223
LAKE GROVE TWP.	375
MAHNOMEN VILLAGE.	1 462
MARSH CREEK TWP	253
OAKLAND TWP	193
PEMBINA TWP	630
POPPLE GROVE TWP.	250
ROSEDALE TWP.	273
WAUBUN VILLAGE.	350
UNORGANIZED TERRITORY	462
MARSHALL COUNTY	14 262
AGDER TWP	143
ALMA TWP.	231
ALVARADO VILLAGE.	282
ARGYLE VILLAGE.	789
AUGSBURG TWP.	207
BIG WOODS TWP	226
BLOOMER TWP	168
BOXVILLE TWP.	90
CEDAR TWP	171
COMO TWP.	78
COMSTOCK TWP.	264
DONNELLY TWP.	65
EAGLE POINT TWP	168
EAST PARK TWP	42
EAST VALLEY TWP	85
ECKVOLL TWP	116
ESPELIE TWP	101
EXCEL TWP	299
FOLDAHL TWP	181

County and minor civil division	Population
MARSHALL COUNTY--CON.	
FORK TWP.	144
GRAND PLAIN TWP	116
GRYGLA VILLAGE.	192
HOLT TWP.	201
HOLT VILLAGE.	114
HUNTLY TWP.	102
LINCOLN TWP	199
LINSELL TWP	48
MC CREA TWP	279
MARSH GROVE TWP	185
MIDDLE RIVER TWP.	195
MIDDLE RIVER VILLAGE.	414
MOOSE RIVER TWP	88
MOYLAN TWP.	159
NELSON PARK TWP	246
NEW FOLDEN TWP.	209
NEWFOLDEN VILLAGE	370
NEW MAINE TWP	219
NEW SOLUM TWP	274
OAK PARK TWP.	314
OSLO VILLAGE.	372
PARKER TWP.	129
ROLLIS TWP.	200
SINNOTT TWP	158
SPRUCE VALLEY TWP.	309
STEPHEN VILLAGE	858
STRANDQUIST VILLAGE	160
TAMARAC TWP	142
THIEF LAKE TWP.	110
VALLEY TWP.	250
VEGA TWP.	269
VELDT TWP	64
VIKING TWP.	288
VIKING VILLAGE.	128
WANGER TWP.	273
WARREN CITY	2 007
WARRENTON TWP	169
WEST VALLEY TWP	252
WHITEFORD TWP	67
WRIGHT TWP.	272
UNORGANIZED TERRITORY	11
MARTIN COUNTY	26 986
CEDAR TWP	463
CENTER CREEK TWP.	518
CEYLON VILLAGE.	554
DUNNELL VILLAGE	260
EAST CHAIN TWP.	629
ELM CREEK TWP	440
FAIRMONT CITY.	9 745
FAIRMONT TWP.	1 722
FOX LAKE TWP.	494
FRASER TWP.	569
GALENA TWP.	436
GRANADA VILLAGE	418
JAY TWP	503
LAKE BELT TWP	497
LAKE FREMONT TWP.	466
MANYASKA TWP.	534
NASHVILLE TWP	465
NORTHROP VILLAGE.	189
ORMSBY VILLAGE (PART)	68
PLEASANT PRAIRIE TWP.	582
ROLLING GREEN TWP	515
RUTLAND TWP	672
SHERBURN VILLAGE.	1 227
SILVER LAKE TWP	599
TENHASSEN TWP	536
TRIMONT VILLAGE	942
TRUMAN VILLAGE.	1 256
WAVERLY TWP	440
WELCOME VILLAGE	733
WESTFORD TWP.	514
MEEKER COUNTY	18 887
ACTON TWP	479
CEDAR MILLS TWP	663
CEDAR MILLS VILLAGE	96
COLLINWOOD TWP.	685
COSMOS TWP.	477
COSMOS VILLAGE.	487
DANIELSON TWP	467
DARWIN TWP.	472
DARWIN VILLAGE.	273
DASSEL TWP.	639

Table 2.--POPULATION OF COUNTIES, BY MINOR CIVIL DIVISIONS: 1960--Con.

("U" denotes an unincorporated place. Total population of a place located in 2 or more minor civil divisions appears in table 3)

County and minor civil division	Population
MEEKER COUNTY--CON.	
DASSEL VILLAGE	863
EDEN VALLEY VILLAGE (PART)	523
ELLSWORTH TWP	513
FOREST CITY TWP	637
FOREST PRAIRIE TWP.	787
GREENLEAF TWP	582
GROVE CITY VILLAGE	466
HARVEY TWP.	501
KINGSTON TWP.	1 153
LITCHFIELD CITY	5 078
LITCHFIELD TWP.	591
MANANNAH TWP.	653
SWEDE GROVE TWP	484
UNION GROVE TWP	574
WATKINS VILLAGE	744
MILLE LACS COUNTY	14 560
BOCK VILLAGE	91
BOGUS BROOK TWP	780
BORGHOLM TWP.	837
BRADBURY TWP.	149
DAILEY TWP.	192
EAST SIDE TWP	353
FORESTON VILLAGE	266
GREENBUSH TWP	686
HAYLAND TWP	265
ISLE VILLAGE	529
ISLE HARBOR TWP	356
KATHIO TWP.	651
LEWIS TWP	44
MILACA TWP.	729
MILACA VILLAGE	1 821
MILO TWP.	925
MUDGETT TWP	121
ONAMIA TWP.	473
ONAMIA VILLAGE	645
PAGE TWP.	457
PEASE VILLAGE	191
PRINCETON TWP	983
PRINCETON VILLAGE	2 353
SOUTH HARBOR TWP.	491
WAHKON VILLAGE	172
MORRISON COUNTY	26 641
AGRAM TWP	236
BELLE PRAIRIE TWP	1 113
BELLEVUE TWP.	490
BOWLUS VILLAGE	263
BUCKMAN TWP	743
BUCKMAN VILLAGE	166
BUH TWP	579
CLOUGH TWP.	104
CULDRUM TWP	557
CUSHING TWP	341
DARLING TWP	530
ELMDALE TWP	879
ELMDALE VILLAGE	88
FLENSBURG VILLAGE	280
GENOLA VILLAGE	108
GRANITE TWP	542
GREEN PRAIRIE TWP	488
HARDING VILLAGE	111
HILLMAN TWP	156
HILLMAN VILLAGE	80
LAKIN TWP	404
LASTRUP VILLAGE	138
LEIGH TWP	175
LITTLE FALLS CITY	7 551
LITTLE FALLS TWP.	678
MORRILL TWP	589
MOTLEY TWP.	98
MOTLEY VILLAGE	430
MOUNT MORRIS TWP.	98
PARKER TWP.	519
PIERZ TWP	542
PIERZ VILLAGE	816
PIKE CREEK TWP.	887
PLATTE TWP.	379
PULASKI TWP	275
RAIL PRAIRIE TWP.	109
RANDALL VILLAGE	516
RICHARDSON TWP.	325
RIPLEY TWP.	486
ROSING TWP.	59
ROYALTON VILLAGE	580

County and minor civil division	Population
MORRISON COUNTY--CON.	
SCANDIA VALLEY TWP.	420
SOBIESKI VILLAGE	190
SWAN RIVER TWP.	721
SWANVILLE TWP	582
SWANVILLE VILLAGE	342
TWO RIVERS TWP.	522
UPSALA VILLAGE	356
MOWER COUNTY	48 498
ADAMS TWP	651
ADAMS VILLAGE	806
AUSTIN CITY	27 908
AUSTIN TWP.	3 052
BENNINGTON TWP.	332
BROWNSDALE VILLAGE	622
CLAYTON TWP	328
DEXTER TWP.	530
DEXTER VILLAGE	313
ELKTON VILLAGE	147
FRANKFORD TWP	425
GRAND MEADOW TWP.	549
GRAND MEADOW VILLAGE	837
LANSING TWP	2 101
LE ROY TWP.	510
LE ROY VILLAGE	971
LODI TWP.	451
LYLE TWP.	584
LYLE VILLAGE	607
MAPLEVIEW VILLAGE	381
MARSHALL TWP.	515
NEVADA TWP.	557
PLEASANT VALLEY TWP	399
RACINE TWP.	521
RACINE VILLAGE	180
RED ROCK TWP.	1 019
ROSE CREEK VILLAGE	351
SARGEANT TWP.	461
SARGEANT VILLAGE	113
TAOPI VILLAGE	92
UDOLPHO TWP	595
WALTHAM TWP	626
WALTHAM VILLAGE	207
WINDOM TWP.	757
MURRAY COUNTY	14 743
AVOCA VILLAGE	226
BELFAST TWP	437
BONDIN TWP.	501
CAMERON TWP	411
CHANARAMBIE TWP	497
CHANDLER VILLAGE	388
CURRIE VILLAGE	438
DES MOINES RIVER TWP.	398
DOVRAY TWP.	547
DOVRAY VILLAGE	113
ELLSBOROUGH TWP	473
FENTON TWP.	480
FULDA VILLAGE	1 202
HADLEY VILLAGE	151
HOLLY TWP	359
IONA TWP.	412
IONA VILLAGE	328
LAKE SARAH TWP.	389
LAKE WILSON VILLAGE	436
LEEDS TWP	393
LIME LAKE TWP	448
LOWVILLE TWP.	405
MASON TWP	422
MOULTON TWP	671
MURRAY TWP.	514
SHETEK TWP.	393
SKANDIA TWP	368
SLAYTON TWP	569
SLAYTON VILLAGE	2 487
NICOLLET COUNTY	23 196
BELGRADE TWP.	1 106
BERNADOTTE TWP.	559
BRIGHTON TWP.	251
COURTLAND TWP	626
COURTLAND VILLAGE	239
GRANBY TWP.	454
LAFAYETTE TWP	773
LAFAYETTE VILLAGE	516
LAKE PRAIRIE TWP.	830

Table 2.--*POPULATION OF COUNTIES, BY MINOR CIVIL DIVISIONS: 1960--Con.*

("U" *denotes an unincorporated place. Total population of a place located in 2 or more minor civil divisions appears in table 3*)

County and minor civil division	Population
NICOLLET COUNTY--CON.	
NEW SWEDEN TWP.	592
NICOLLET TWP.	598
NICOLLET VILLAGE	493
NORTH MANKATO CITY	5 927
OSHAWA TWP.	466
RIDGELY TWP	216
ST PETER CITY	8 484
TRAVERSE TWP.	450
WEST NEWTON TWP	616
NOBLES COUNTY	23 365
ADRIAN VILLAGE	1 215
BIGELOW TWP	478
BIGELOW VILLAGE	256
BLOOM TWP	444
BREWSTER VILLAGE	500
DEWALD TWP.	474
DUNDEE VILLAGE	148
ELK TWP	491
ELLSWORTH VILLAGE	634
GRAHAM LAKES TWP.	448
GRANO PRAIRIE TWP	388
HERSEY TWP.	414
INDIAN LAKE TWP	429
KINBRAE VILLAGE	55
LARKIN TWP.	483
LEOTA TWP	702
LISMORE TWP	454
LISMORE VILLAGE	306
LITTLE ROCK TWP	478
LORAIN TWP.	521
OLNEY TWP.	463
RANSOM TWP.	516
ROUND LAKE VILLAGE	449
RUSHMORE VILLAGE	382
SEWARD TWP.	462
SUMMIT LAKE TWP	592
WESTSIDE TWP.	450
WILMONT TWP	555
WILMONT VILLAGE	473
WORTHINGTON CITY	9 015
WORTHINGTON TWP	690
NORMAN COUNTY	11 253
ADA CITY	2 064
ANTHONY TWP	239
BEAR PARK TWP	414
BORUP VILLAGE	145
FLOM TWP.	421
FOSSUM TWP.	319
GARY VILLAGE	262
GOOD HOPE TWP	148
GREEN MEADOW TWP.	263
HALSTAD TWP	333
HALSTAD VILLAGE	639
HEGNE TWP	160
HENDRUM TWP	305
HENDRUM VILLAGE	305
HOME LAKE TWP	252
LAKE IDA TWP.	243
LEE TWP	274
LOCKHART TWP.	208
MC DONALDSVILLE TWP	300
MARY TWP.	266
PERLEY VILLAGE	165
PLEASANT VIEW TWP	278
ROCKWELL TWP.	135
SHELLY TWP.	355
SHELLY VILLAGE	310
SPRING CREEK TWP.	149
STRAND TWP.	226
SUNDAL TWP.	261
TWIN VALLEY VILLAGE	841
WAUKON TWP.	363
WILD RICE TWP	432
WINCHESTER TWP.	178
OLMSTED COUNTY	65 532
BYRON VILLAGE	660
CASCADE TWP	1 948
CHATFIELD CITY (PART)	601
DOVER TWP	511
DOVER VILLAGE	312
ELMIRA TWP.	435
EYOTA TWP	563

County and minor civil division	Population
OLMSTED COUNTY--CON.	
EYOTA VILLAGE	558
FARMINGTON TWP.	569
HAVERHILL TWP	842
HIGH FOREST TWP	981
KALMAR TWP.	835
MARION TWP.	4 650
NEW HAVEN TWP	910
ORION TWP	444
ORONOCO TWP	1 167
PLEASANT GROVE TWP.	780
QUINCY TWP.	487
ROCHESTER CITY	40 663
ROCHESTER TWP	3 912
GOLDEN HILL (U)	2 190
ROCK DELL TWP	539
SALEM TWP	826
STEWARTVILLE VILLAGE	1 670
VIOLA TWP	669
OTTER TAIL COUNTY	48 960
AASTAD TWP.	318
AMOR TWP.	366
AURDAL TWP.	578
BATTLE LAKE VILLAGE	733
BLOWERS TWP	398
BLUFFTON TWP.	759
BLUFFTON VILLAGE	211
BUSE TWP.	478
BUTLER TWP.	367
CANDOR TWP.	305
CARLISLE TWP.	326
CLITHERALL TWP.	377
CLITHERALL VILLAGE	138
COMPTON TWP	604
CORLISS TWP	472
DALTON VILLAGE	239
DANE PRAIRIE TWP.	451
DEAD LAKE TWP	344
DEER CREEK TWP.	386
DEER CREEK VILLAGE	312
DENT VILLAGE	176
DORA TWP.	424
DUNN TWP.	381
EAGLE LAKE TWP.	361
EASTERN TWP	339
EDNA TWP.	379
EFFINGTON TWP	416
ELIZABETH TWP	386
ELIZABETH VILLAGE	168
ELMO TWP.	458
ERHARD VILLAGE	150
ERHARDS GROVE TWP	404
EVERTS TWP.	430
FERGUS FALLS CITY	13 733
FERGUS FALLS TWP.	538
FOLDEN TWP.	402
FRIBERG TWP	495
GIRARD TWP.	296
GORMAN TWP.	433
HENNING TWP	472
HENNING VILLAGE	980
HOBART TWP.	444
HOMESTEAD TWP	374
INMAN TWP	388
LEAF LAKE TWP	496
LEAF MOUNTAIN TWP	341
LIDA TWP.	402
MAINE TWP	507
MAPLEWOOD TWP	423
NEW YORK MILLS VILLAGE	828
NEWTON TWP.	748
NIDAROS TWP	320
NORWEGIAN GROVE TWP	394
OAK VALLEY TWP.	459
ORWELL TWP.	272
OSCAR TWP	368
OTTER TAIL TWP.	174
OTTER TAIL VILLAGE	164
OTTO TWP.	399
PADDOCK TWP	409
PARKERS PRAIRIE TWP	368
PARKERS PRAIRIE VILLAGE	884
PELICAN TWP	513
PELICAN RAPIDS VILLAGE	1 693
PERHAM TWP.	405

Table 2.--POPULATION OF COUNTIES, BY MINOR CIVIL DIVISIONS: 1960--Con.

("U" denotes an unincorporated place. Total population of a place located in 2 or more minor civil divisions appears in table 3)

County and minor civil division	Population
OTTER TAIL COUNTY--CON.	
PERHAM VILLAGE	2 019
PINE LAKE TWP	306
RICHVILLE VILLAGE	91
ROTHSAY VILLAGE (PART)	134
RUSH LAKE TWP	405
ST OLAF TWP	437
SCAMBLER TWP	365
STAR LAKE TWP	404
SVERDRUP TWP	507
TORDENSKJOLD TWP	470
TRONDHJEM TWP	332
TUMULI TWP	389
UNDERWOOD VILLAGE	314
URBANK VILLAGE	177
VERGAS VILLAGE	292
VINING VILLAGE	136
WESTERN TWP	275
WOODSIDE TWP	362
PENNINGTON COUNTY	12 468
BLACK RIVER TWP	114
BRAY TWP	111
CLOVER LEAF TWP	134
DEER PARK TWP	182
GOODRIDGE TWP	63
GOODRIDGE VILLAGE	134
HICKORY TWP	151
HIGHLANDING TWP	244
KRATKA TWP	199
MAYFIELD TWP	108
NORDEN TWP	209
NORTH TWP	992
NUMEDAL TWP	123
POLK CENTRE TWP	114
REINER TWP	128
RIVER FALLS TWP	204
ROCKSBURY TWP	676
ST HILAIRE VILLAGE	270
SANDERS TWP	281
SILVERTON TWP	200
SMILEY TWP	284
STAR TWP	251
THIEF RIVER FALLS CITY	7 151
WYANDOTTE TWP	145
PINE COUNTY	17 004
ARLONE TWP	218
ARNA TWP	109
ASKOV VILLAGE	331
BARRY TWP	346
BIRCH CREEK TWP	345
BREMEN TWP	213
BROOK PARK TWP	326
BROOK PARK VILLAGE	108
BRUNO TWP	294
BRUNO VILLAGE	116
CHENGWATANA TWP	365
CLOVER TWP	135
CROSBY TWP	85
DANFORTH TWP	68
DELL GROVE TWP	459
DENHAM VILLAGE	71
FINLAYSON TWP	386
FINLAYSON VILLAGE	213
FLEMING TWP	80
HENRIETTE VILLAGE	65
HINCKLEY TWP	566
HINCKLEY VILLAGE	851
KERRICK TWP	269
KERRICK VILLAGE	110
KETTLE RIVER TWP	810
RUTLEDGE VILLAGE	146
WILLOW RIVER VILLAGE	343
MISSION CREEK TWP	464
MUNCH TWP	110
NEW DOSEY TWP	92
NICKERSON TWP	129
NORMAN TWP	227
OGEMA TWP	200
PARK TWP	94
PARTRIDGE TWP	496
PINE CITY TWP	824
PINE CITY VILLAGE	1 972
PINE LAKE TWP	328
POKEGAMA TWP	961

County and minor civil division	Population
PINE COUNTY--CON.	
ROCK CREEK TWP	728
ROYALTON TWP	599
SANDSTONE TWP	487
SANDSTONE VILLAGE	1 552
STURGEON LAKE TWP	468
STURGEON LAKE VILLAGE	151
WILMA TWP	46
WINDEMERE TWP	374
UNORGANIZED TERRITORY	30
PIPESTONE COUNTY	13 605
AETNA TWP	451
ALTONA TWP	408
BURKE TWP	416
EDEN TWP	522
EDGERTON VILLAGE	1 019
ELMER TWP	490
FOUNTAIN PRAIRIE TWP	366
GRANGE TWP	364
GRAY TWP	383
HATFIELD VILLAGE	95
HOLLAND VILLAGE	264
IHLEN VILLAGE	111
JASPER VILLAGE (PART)	749
OSBORNE TWP	500
PIPESTONE CITY	5 324
ROCK TWP	394
RUTHTON VILLAGE	476
SWEET TWP	483
TROSKY VILLAGE	122
TROY TWP	455
WOODSTOCK VILLAGE	213
POLK COUNTY	36 182
ANDOVER TWP	172
ANGUS TWP	218
BADGER TWP	283
BELGIUM TWP	140
BELTRAMI VILLAGE	186
BRANDSVOLD TWP	345
BRANDT TWP	140
BRISLET TWP	128
BYGLAND TWP	324
CHESTER TWP	155
CLIMAX VILLAGE	310
COLUMBIA TWP	437
CROOKSTON CITY	8 546
CROOKSTON TWP	355
EAST GRAND FORKS CITY	6 998
EDEN TWP	357
ERSKINE VILLAGE	614
ESTHER TWP	195
EUCLID TWP	311
FAIRFAX TWP	293
FANNY TWP	164
FARLEY TWP	132
FERTILE VILLAGE	968
FISHER TWP	502
FISHER VILLAGE	326
FOSSTON VILLAGE	1 704
GARDEN TWP	430
GARFIELD TWP	400
GENTILLY TWP	426
GODFREY TWP	294
GRAND FORKS TWP	259
GROVE PARK TWP	279
GULLY TWP	121
GULLY VILLAGE	168
HAMMOND TWP	77
HELGELAND TWP	98
HIGDEM TWP	185
HILL RIVER TWP	284
HUBBARD TWP	238
HUNTSVILLE TWP	457
JOHNSON TWP	133
KERTSONVILLE TWP	211
KEYSTONE TWP	162
KING TWP	302
KNUTE TWP	451
LENGBY VILLAGE	181
LESSOR TWP	268
LIBERTY TWP	198
LOWELL TWP	414
MC INTOSH VILLAGE	785
MENTOR VILLAGE	281

Table 2.--POPULATION OF COUNTIES, BY MINOR CIVIL DIVISIONS: 1960--Con.

("U" denotes an unincorporated place. Total population of a place located in 2 or more minor civil divisions appears in table 3)

County and minor civil division	Population
POLK COUNTY--CON.	
NESBIT TWP.	198
NIELSVILLE VILLAGE.	183
NORTHLAND TWP	340
ONSTAD TWP.	166
PARNELL TWP	128
QUEEN TWP	391
REIS TWP.	206
RHINEHART TWP	220
ROOME TWP	282
ROSEBUD TWP	365
RUSSIA TWP.	164
SANDSVILLE TWP.	106
SCANDIA TWP	145
SLETTEN TWP	296
SULLIVAN TWP.	207
TABOR TWP	268
TILDEN TWP.	50
TRAIL VILLAGE	100
TYNSID TWP.	112
VINELAND TWP.	229
WINGER TWP.	314
WINGER VILLAGE.	292
WOODSIDE TWP.	341
POPE COUNTY	11 914
BANGOR TWP.	290
BARSNESS TWP.	271
BEN WADE TWP.	415
BLUE MOUNDS TWP	333
CHIPPEWA FALLS TWP.	318
CYRUS VILLAGE	362
FARWELL VILLAGE	106
GILCHRIST TWP	280
GLENWOOD CITY	2 631
GLENWOOD TWP.	557
GROVE LAKE TWP.	315
HOFF TWP.	314
LAKE JOHANNA TWP.	197
LANGHEI TWP	347
LEVEN TWP	468
LONG BEACH VILLAGE.	236
LOWRY VILLAGE	294
MINNEWASKA TWP.	209
NEW PRAIRIE TWP	326
NORA TWP.	369
RENO TWP.	394
ROLLING FORKS TWP	300
SEDAN VILLAGE	91
STARBUCK VILLAGE.	1 099
VILLARD VILLAGE	235
WALDEN TWP.	283
WESTPORT TWP.	329
WESTPORT VILLAGE.	87
WHITE BEAR LAKE TWP	458
RAMSEY COUNTY	422 525
ARDEN HILLS VILLAGE	3 930
BLAINE VILLAGE (PART)	5
FALCON HEIGHTS VILLAGE.	5 927
GEM LAKE VILLAGE.	305
LAUDERDALE VILLAGE.	1 676
LITTLE CANADA VILLAGE	3 512
MAPLEWOOD VILLAGE	18 519
MOUNDS VIEW VILLAGE	6 416
NEW BRIGHTON VILLAGE.	6 448
NORTH OAKS VILLAGE.	803
NORTH ST PAUL VILLAGE	8 520
ROSEVILLE VILLAGE	23 997
ST ANTHONY VILLAGE (PART)	340
ST PAUL CITY.	313 411
SHOREVIEW VILLAGE	7 157
SPRING LAKE PARK VILLAGE (PART)	76
VADNAIS HEIGHTS VILLAGE	2 459
WHITE BEAR TWP.	6 175
WHITE BEAR LAKE CITY.	12 849
RED LAKE COUNTY	5 830
BROOKS VILLAGE.	148
BROWNS CREEK TWP.	92
EMARDVILLE TWP.	370
EQUALITY TWP.	287
GARNES TWP.	268
GERVAIS TWP	323
LAKE PLEASANT TWP	209

County and minor civil division	Population
RED LAKE COUNTY--CON.	
LAMBERT TWP	331
LOUISVILLE TWP.	319
OKLEE VILLAGE	529
PLUMMER VILLAGE	283
POPLAR RIVER TWP.	319
RED LAKE FALLS CITY	1 520
RED LAKE FALLS TWP.	246
RIVER TWP	116
TERREBONNE TWP.	345
WYLIE TWP	125
REDWOOD COUNTY.	21 718
BELVIEW VILLAGE	400
BROOKVILLE TWP.	468
CHARLESTOWN TWP	455
CLEMENTS VILLAGE.	269
DELHI TWP	375
DELHI VILLAGE	124
GALES TWP	333
GRANITE ROCK TWP.	485
HONNER TWP.	108
JOHNSONVILLE TWP.	390
KINTIRE TWP	368
LAMBERTON TWP	412
LAMBERTON VILLAGE	1 141
LUCAN VILLAGE	216
MILROY VILLAGE.	268
MORGAN TWP.	575
MORGAN VILLAGE.	975
NEW AVON TWP.	481
NORTH HERO TWP.	382
NORTH REDWOOD VILLAGE	179
PAXTON TWP.	537
REDWOOD FALLS CITY.	4 285
REDWOOD FALLS TWP	480
REVERE VILLAGE.	201
SANBORN VILLAGE	521
SEAFORTH VILLAGE.	131
SHERIDAN TWP.	418
SHERMAN TWP	345
SPRINGDALE TWP.	448
SUNDOWN TWP	502
SWEDES FOREST TWP.	213
THREE LAKES TWP	440
UNDERWOOD TWP	379
VAIL TWP.	441
VESTA TWP	368
VESTA VILLAGE	318
WABASSO VILLAGE	789
WALNUT GROVE VILLAGE.	886
WANDA VILLAGE	160
WATERBURY TWP	541
WESTLINE TWP.	379
WILLOW LAKE TWP	532
RENVILLE COUNTY	23 249
BANDON TWP.	461
BEAVER FALLS TWP.	349
BIRCH COOLEY TWP.	435
BIRD ISLAND TWP	452
BIRD ISLAND VILLAGE	1 384
BOON LAKE TWP	544
BROOKFIELD TWP.	420
BUFFALO LAKE VILLAGE.	707
CAIRO TWP	453
CAMP TWP.	390
CROOKS TWP.	403
DANUBE VILLAGE.	494
EMMET TWP	488
ERICSON TWP	518
FAIRFAX VILLAGE	1 489
FLORA TWP	393
FRANKLIN VILLAGE.	548
HAWK CREEK TWP.	343
HECTOR TWP.	503
HECTOR VILLAGE.	1 297
HENRYVILLE TWP.	508
KINGMAN TWP	454
MARTINSBURG TWP	417
MELVILLE TWP.	475
MORTON VILLAGE.	624
NORFOLK TWP	436
OLIVIA VILLAGE.	2 355
OSCEOLA TWP	450
PALMYRA TWP	481

Table 2.--POPULATION OF COUNTIES, BY MINOR CIVIL DIVISIONS: 1960--Con.

("U" denotes an unincorporated place. Total population of a place located in 2 or more minor civil divisions appears in table 3)

County and minor civil division	Population
RENVILLE COUNTY--CON.	
PRESTON LAKE TWP.	506
RENVILLE CITY	1 373
SACRED HEART TWP.	529
SACRED HEART VILLAGE	696
TROY TWP.	513
WANG TWP.	448
WELLINGTON TWP.	475
WINFIELD TWP.	438
RICE COUNTY	38 988
BRIDGEWATER TWP	1 019
CANNON CITY TWP	955
DENNISON VILLAGE (PART)	17
DUNDAS VILLAGE	488
ERIN TWP.	648
FARIBAULT CITY	16 926
FOREST TWP.	649
LONSDALE VILLAGE	541
MORRISTOWN TWP.	762
MORRISTOWN VILLAGE	616
NERSTRAND VILLAGE	584
NORTHFIELD CITY	8 707
NORTHFIELD TWP.	630
RICHLAND TWP.	609
SHIELDSVILLE TWP.	577
WALCOTT TWP	1 012
WARSAW TWP.	875
WEBSTER TWP.	997
WELLS TWP	1 220
WHEATLAND TWP	939
WHEELING TWP.	217
ROCK COUNTY	11 864
BATTLE PLAIN TWP.	483
BEAVER CREEK TWP.	629
BEAVER CREEK VILLAGE	250
CLINTON TWP	700
STEEN VILLAGE	198
DENVER TWP.	412
HARDWICK VILLAGE	328
HILLS VILLAGE	516
JASPER VILLAGE (PART)	101
KANARANZI TWP	435
KENNETH VILLAGE	111
LUVERNE CITY	4 249
LUVERNE TWP	539
MAGNOLIA TWP.	335
MAGNOLIA VILLAGE	280
MARTIN TWP.	646
MOUND TWP	446
ROSE DELL TWP	499
SPRINGWATER TWP	547
VIENNA TWP.	358
ROSEAU COUNTY	12 154
BADGER VILLAGE	338
BARNETT TWP	217
BARTO TWP	181
BEAVER TWP.	111
BLOOMING VALLEY TWP	20
CEDARBEND TWP	157
DEER TWP.	185
DEWEY TWP	110
DIETER TWP.	263
ENSTROM TWP	239
FALUN TWP	302
GOLDEN VALLEY TWP	141
GREENBUSH VILLAGE	706
GRIMSTAD TWP.	196
HEREIM TWP.	276
HUSS TWP.	218
JADIS TWP	517
LAONA TWP	249
LIND TWP.	79
MALUNG TWP.	336
MICKINOCK TWP	400
MOOSE TWP	142
MORANVILLE TWP.	392
NERESON TWP	104
PALMVILLE TWP	63
POHLITZ TWP	102
POLONIA TWP	131
POPLAR GROVE TWP.	142
REINE TWP	112

County and minor civil division	Population
ROSEAU COUNTY--CON.	
ROOSEVELT VILLAGE	145
ROSEAU VILLAGE.	2 146
ROSS TWP.	217
SKAGEN TWP.	194
SOLER TWP	138
SPRUCE TWP.	283
STAFFORD TWP.	244
STOKES TWP.	249
STRATHCONA VILLAGE	64
WARROAD VILLAGE	1 309
UNORGANIZED TERRITORY	736
ST LOUIS COUNTY	231 588
ALANGO TWP.	317
ALBORN TWP.	265
ALDEN TWP	174
ANGORA TWP.	261
ARROWHEAD TWP	151
AULT TWP.	79
AURORA VILLAGE	2 799
BABBITT VILLAGE	2 587
BALKAN TWP.	830
BASSETT TWP	59
BEATTY TWP.	327
BIWABIK TWP	2 592
BIWABIK CITY	1 836
BREITUNG TWP.	877
BREVATOR TWP.	672
BUHL VILLAGE	1 526
CANOSIA TWP	1 678
CEDAR VALLEY TWP.	234
CHERRY TWP.	610
CHISHOLM CITY	7 144
CLINTON TWP	896
IRON JUNCTION VILLAGE	187
LEONIDAS VILLAGE (PART)	...
COLVIN TWP.	300
COOK VILLAGE	527
COTTON TWP.	341
CULVER TWP.	376
BROOKSTON VILLAGE	144
DULUTH CITY	106 884
DULUTH TWP.	1 308
ELLSBURG TWP.	70
ELMER TWP	218
ELY CITY.	5 438
EMBARRASS TWP	918
EVELETH CITY	5 721
FAIRBANKS TWP	106
FAYAL TWP	1 722
FIELD TWP	353
FINE LAKES TWP.	191
FLOODWOOD TWP	1 077
FLOODWOOD VILLAGE	677
FRANKLIN VILLAGE	45
FRASER CITY	95
FREDENBERG TWP.	252
FRENCH TWP.	275
GILBERT CITY	2 591
GNESEN TWP.	507
GRAND LAKE TWP.	1 055
GREAT SCOTT TWP	411
HALDEN TWP.	231
HERMAN TWP.	5 192
HIBBING VILLAGE	17 731
HOYT LAKES VILLAGE	3 186
INDUSTRIAL TWP.	404
KELSEY TWP.	237
KINNEY VILLAGE	240
KUGLER TWP.	159
LAKEWOOD TWP.	1 340
LAVELL TWP.	406
LEIDING TWP	412
LINDEN GROVE TWP.	179
MC CAVITT TWP	435
MC KINLEY VILLAGE	408
MEADOWLANDS TWP	396
MEADOWLANDS VILLAGE	176
MIDWAY TWP.	1 445
MISSABE MOUNTAIN TWP.	145
MORCOM TWP.	162
MORSE TWP	1 204
MOUNTAIN IRON VILLAGE	1 808
NESS TWP.	141

Table 2.--POPULATION OF COUNTIES, BY MINOR CIVIL DIVISIONS: 1960--Con.

("U" denotes an unincorporated place. Total population of a place located in 2 or more minor civil divisions appears in table 3)

County and minor civil division	Population
ST LOUIS COUNTY--CON.	
NEW INDEPENDENCE TWP.	190
NICHOLS TWP	1 909
LEONIDAS VILLAGE (PART)	94
NORMANNA TWP.	258
NORTHLAND TWP	112
ORR VILLAGE	361
OWENS TWP	485
PAYNE TWP	53
PIKE TWP.	426
PORTAGE TWP	189
PRAIRIE LAKE TWP.	64
PROCTOR VILLAGE	2 963
RICE LAKE TWP	3 615
SANDY TWP	355
SOLWAY TWP.	988
STONEY BROOK TWP.	166
STUNTZ TWP.	5 739
STURGEON TWP.	204
TOIVOLA TWP	312
TOWER CITY.	878
VAN BUREN TWP	226
VERMILION LAKE TWP.	275
VIRGINIA CITY	14 034
WAASA TWP	374
WHITE TWP	1 716
WILLOW VALLEY TWP	169
WINTON VILLAGE.	182
WOURI TWP	364
UNORGANIZED TERRITORY	4 085
SCOTT COUNTY.	21 909
BELLE PLAINE BOROUGH.	1 931
BELLE PLAINE TWP.	780
BLAKELY TWP	552
CEDAR LAKE TWP.	750
CREDIT RIVER TWP.	439
EAGLE CREEK TWP	979
PRIOR LAKE VILLAGE (PART)	5
ELKO VILLAGE.	116
GLENDALE TWP.	1 799
SAVAGE VILLAGE.	1 094
HELENA TWP.	922
JACKSON TWP	506
JORDAN CITY	1 479
LOUISVILLE TWP.	233
NEW MARKET TWP.	1 053
NEW MARKET VILLAGE.	211
NEW PRAGUE CITY (PART)	1 614
ST LAWRENCE TWP	246
SAND CREEK TWP.	1 002
SHAKOPEE CITY	5 201
SPRING LAKE TWP.	2 307
PRIOR LAKE VILLAGE (PART)	843
SHERBURNE COUNTY.	12 861
BALDWIN TWP	492
BECKER TWP.	587
BECKER VILLAGE.	279
BIG LAKE TWP.	1 126
BIG LAKE VILLAGE.	610
BLUE HILL TWP	463
CLEAR LAKE TWP.	688
CLEAR LAKE VILLAGE.	316
ELK RIVER TWP	986
ELK RIVER VILLAGE	1 763
HAVEN TWP	614
LAKE FREMONT VILLAGE.	302
LIVONIA TWP	492
ORROCK TWP.	364
PALMER TWP.	441
ST CLOUD CITY (PART).	3 166
SANTIAGO TWP.	488
SIBLEY COUNTY	16 228
ALFSBORG TWP.	571
ARLINGTON CITY.	1 601
ARLINGTON TWP	665
BISMARCK TWP.	495
CORNISH TWP	506
DRYDEN TWP.	533
FAXON TWP	339
GAYLORD CITY.	1 631
GIBBON VILLAGE.	896

County and minor civil division	Population
SIBLEY COUNTY--CON.	
GRAFTON TWP	532
GREEN ISLE TWP.	756
GREEN ISLE VILLAGE.	331
HENDERSON CITY.	728
HENDERSON TWP	553
JESSENLAND TWP.	503
KELSO TWP	480
MOLTKE TWP.	548
NEW AUBURN TWP.	579
NEW AUBURN VILLAGE.	299
SEVERANCE TWP	522
SIBLEY TWP.	558
TRANSIT TWP	498
WASHINGTON LAKE TWP	723
WINTHROP CITY	1 381
STEARNS COUNTY.	80 345
ALBANY TWP.	799
ALBANY VILLAGE.	1 375
ASHLEY TWP.	457
AVON TWP.	1 229
AVON VILLAGE.	443
BELGRADE VILLAGE.	666
BROCKWAY TWP.	967
BROOTEN VILLAGE	661
COLD SPRING VILLAGE	1 760
COLLEGEVILLE TWP.	1 812
CROW LAKE TWP	374
CROW RIVER TWP.	405
EDEN LAKE TWP	849
EDEN VALLEY VILLAGE (PART).	270
ELROSA VILLAGE.	205
FAIRHAVEN TWP	621
FARMING TWP	815
FREEPORT VILLAGE.	615
GETTY TWP	520
GROVE TWP	985
GREENWALD VILLAGE	266
MEIRE GROVE VILLAGE	167
HOLDING TWP	1 070
HOLDINGFORD VILLAGE	526
KIMBALL PRAIRIE VILLAGE	535
KRAIN TWP	967
LAKE GEORGE TWP	568
LAKE HENRY TWP.	529
LAKE HENRY VILLAGE.	91
LE SAUK TWP	1 771
SARTELL VILLAGE (PART).	575
LUXEMBURG TWP	900
LYNDEN TWP.	405
MAINE PRAIRIE TWP	1 147
MELROSE CITY.	2 135
MELROSE TWP	772
MILLWOOD TWP.	806
ST ROSA VILLAGE	62
MUNSON TWP.	735
NEW MUNICH VILLAGE.	296
NORTH FORK TWP.	368
OAK TWP	662
PAYNESVILLE TWP	723
PAYNESVILLE VILLAGE	1 754
PLEASANT LAKE VILLAGE	58
RAYMOND TWP	420
RICHMOND VILLAGE.	751
ROCKVILLE TWP	1 042
ROCKVILLE VILLAGE	357
ROSCOE VILLAGE.	168
ST ANTHONY VILLAGE.	72
ST AUGUSTA TWP.	1 056
ST CLOUD CITY (PART).	27 440
ST CLOUD TWP.	4 347
ST JOSEPH TWP	999
ST JOSEPH VILLAGE	1 487
ST MARTIN TWP	824
ST MARTIN VILLAGE	215
ST STEPHENS VILLAGE	276
ST WENDEL TWP	642
SAUK CENTRE CITY.	3 573
SAUK CENTRE TWP	955
SPRING HILL TWP	666
SPRING HILL VILLAGE	105
WAITE PARK VILLAGE.	2 016
WAKEFIELD TWP	877
ZION TWP.	622

Table 2.--POPULATION OF COUNTIES, BY MINOR CIVIL DIVISIONS: 1960--Con.

("U" denotes an unincorporated place. Total population of a place located in 2 or more minor civil divisions appears in table 3)

County and minor civil division	Population
STEELE COUNTY	25 029
AURORA TWP.	792
BERLIN TWP.	621
BLOOMING PRAIRIE TWP.	683
BLOOMING PRAIRIE VILLAGE	1 778
CLINTON FALLS TWP	459
DEERFIELD TWP	691
ELLENDALE VILLAGE	501
HAVANA TWP.	689
LEMOND TWP.	654
MEDFORD TWP	392
MEDFORD VILLAGE	567
MERIDEN TWP	832
MERTON TWP.	550
OWATONNA CITY	13 409
OWATONNA TWP.	832
SOMERSET TWP.	903
SUMMIT TWP.	676
STEVENS COUNTY	11 262
ALBERTA VILLAGE	149
BAKER TWP	340
CHOKIO VILLAGE	498
DARNEN TWP.	366
DONNELLY TWP.	310
DONNELLY VILLAGE	358
ELDORADO TWP.	257
EVERGLADE TWP	270
FRAMNAS TWP	378
HANCOCK VILLAGE	942
HODGES TWP.	339
HORTON TWP.	356
MOORE TWP	379
MORRIS CITY	4 199
MORRIS TWP.	376
PEPPERTON TWP	291
RENDSVILLE TWP.	345
SCOTT TWP	277
STEVENS TWP	302
SWAN LAKE TWP	264
SYNNES TWP.	266
SWIFT COUNTY	14 936
APPLETON TWP.	313
APPLETON VILLAGE	2 172
BENSON CITY	3 678
BENSON TWP.	306
CAMP LAKE TWP	417
CASHEL TWP.	401
CLONTARF TWP.	184
CLONTARF VILLAGE	139
DANVERS VILLAGE	132
DE GRAFF VILLAGE	196
DUBLIN TWP.	325
EDISON TWP.	321
HOLLOWAY VILLAGE (PART)	...
FAIRFIELD TWP	373
HAYES TWP	403
HEGBERT TWP	325
KERKHOVEN TWP	410
KERKHOVEN VILLAGE	645
KILDARE TWP	321
MARYSLAND TWP	346
MOYER TWP	540
HOLLOWAY VILLAGE (PART)	242
MURDOCK VILLAGE	381
PILLSBURY TWP	379
SHIBLE TWP.	301
SIX MILE GROVE TWP.	299
SWENODA TWP	366
TARA TWP.	292
TORNING TWP	615
WEST BANK TWP	356
TODD COUNTY	23 119
BARTLETT TWP.	471
BERTHA TWP.	552
BERTHA VILLAGE	562
BIRCHDALE TWP	475
BROWERVILLE CITY	744
BRUCE TWP	439
BURLEENE TWP.	461
BURNHAMVILLE TWP.	490
BURTRUM VILLAGE	160
CLARISSA VILLAGE	569
EAGLE BEND VILLAGE	611

County and minor civil division	Population
TODD COUNTY--CON.	
EAGLE VALLEY TWP.	678
FAWN LAKE TWP	292
GERMANIA TWP.	604
GORDON TWP.	501
GREY EAGLE TWP.	491
GREY EAGLE VILLAGE	372
HARTFORD TWP.	704
HEWITT VILLAGE	267
IONA TWP.	626
KANDOTA TWP	325
LESLIE TWP.	522
LITTLE ELK TWP.	285
LITTLE SAUK TWP	616
LONG PRAIRIE TWP.	752
LONG PRAIRIE VILLAGE	2 414
MORAN TWP	544
OSAKIS VILLAGE (PART)	82
REYNOLDS TWP.	564
ROUND PRAIRIE TWP	579
STAPLES CITY	2 706
STAPLES TWP	958
STOWE PRAIRIE TWP	529
TURTLE CREEK TWP.	214
VILLARD TWP	348
WARD TWP.	542
WEST UNION TWP.	429
WEST UNION VILLAGE	83
WYKEHAM TWP	558
TRAVERSE COUNTY	7 503
ARTHUR TWP.	223
BROWNS VALLEY VILLAGE	1 033
CLIFTON TWP	204
CROKE TWP	261
DOLLYMOUNT TWP.	219
DUMONT VILLAGE	226
FOLSOM TWP.	202
LAKE VALLEY TWP	480
LEONARDSVILLE TWP	279
MONSON TWP.	420
PARNELL TWP	266
REDPATH TWP	160
TARA TWP.	309
TAYLOR TWP.	313
TINTAH TWP.	190
TINTAH VILLAGE	228
WALLS TWP	257
WHEATON VILLAGE	2 102
WINDSOR TWP	131
WABASHA COUNTY	17 007
BELLECHESTER VILLAGE (PART)	53
CHESTER TWP	465
ELGIN TWP	528
ELGIN VILLAGE	521
GILLFORD TWP.	610
GLASGOW TWP	296
GREENFIELD TWP.	476
HAMMOND VILLAGE	205
HIGHLAND TWP.	490
HYDE PARK TWP	271
KELLOGG VILLAGE	446
LAKE CITY CITY.	3 494
LAKE TWP.	292
MAZEPPA TWP	320
MAZEPPA VILLAGE	444
MILLVILLE VILLAGE	171
MINNEISKA TWP	128
MINNEISKA VILLAGE	110
MOUNT PLEASANT TWP.	485
OAKWOOD TWP	390
PEPIN TWP	378
PLAINVIEW TWP	641
PLAINVIEW VILLAGE	1 833
WABASHA CITY.	2 500
WATOPA TWP.	350
WEST ALBANY TWP	489
ZUMBRO TWP.	457
ZUMBRO FALLS VILLAGE	164
WADENA COUNTY	12 199
ALDRICH TWP	433
ALDRICH VILLAGE	90
BLUEBERRY TWP	349
BULLARD TWP	132

Table 2.--POPULATION OF COUNTIES, BY MINOR CIVIL DIVISIONS: 1960--Con.

("U" denotes an unincorporated place. Total population of a place located in 2 or more minor civil divisions appears in table 3)

County and minor civil division	Population
WADENA COUNTY--CON.	
HUNTERSVILLE TWP.	116
LEAF RIVER TWP.	686
LYONS TWP	210
MEADOW TWP.	265
MENAHGA VILLAGE	799
NIMROD VILLAGE.	60
NORTH GERMANY TWP	451
ORTON TWP	216
RED EYE TWP	430
ROCKWOOD TWP.	432
SEBEKA VILLAGE.	823
SHELL RIVER TWP	182
THOMASTOWN TWP.	565
VERNDALE VILLAGE.	606
WADENA TWP.	605
WADENA VILLAGE.	4 381
WING RIVER TWP.	368
WASECA COUNTY	16 041
ALTON TWP	636
BLOOMING GROVE TWP.	592
BYRON TWP	551
FREEDOM TWP	606
IOSCO TWP	567
JANESVILLE TWP.	588
JANESVILLE VILLAGE.	1 426
NEW RICHLAND TWP.	624
NEW RICHLAND VILLAGE.	1 046
OTISCO TWP.	688
ST MARY TWP	493
VIVIAN TWP.	544
WALDORF VILLAGE	270
WASECA CITY	5 898
WILTON TWP.	579
WOODVILLE TWP	933
WASHINGTON COUNTY	52 432
AFTON TWP	1 023
AFTON VILLAGE	158
BAYPORT VILLAGE	3 205
BAYTOWN TWP	471
BIRCHWOOD VILLAGE	598
COTTAGE GROVE TWP	4 850
DELLWOOD VILLAGE.	310
DENMARK TWP	736
EAST OAKDALE TWP.	1 958
FOREST LAKE TWP	1 620
FOREST LAKE VILLAGE	2 347
GRANT TWP	1 034
GREY CLOUD ISLAND TWP	298
HUGO VILLAGE.	538
LAKE ELMO VILLAGE	550
LAKELAND VILLAGE.	598
LAKELAND SHORES VILLAGE	52
LAKE ST CROIX BEACH VILLAGE	716
LANDFALL VILLAGE.	437
LINCOLN TWP	1 266
MAHTOMEDI VILLAGE	2 127
MARINE-ON-ST CROIX VILLAGE.	454
MAY TWP	755
NEWPORT VILLAGE	2 349
NEW SCANDIA TWP	950
NORTHDALE TWP	1 159
OAKDALE TWP	3 138
OAK PARK TWP.	582
OAK PARK HEIGHTS VILLAGE.	332
ONEKA TWP	898
PINE SPRINGS VILLAGE.	142
ST MARYS POINT VILLAGE.	271
ST PAUL PARK VILLAGE.	3 267
STILLWATER CITY	8 310
STILLWATER TWP.	822
WEST LAKELAND TWP	433
WILLERNIE VILLAGE	664
WOODBURY TWP.	3 014
WATONWAN COUNTY	14 460
ADRIAN TWP.	491
ANTRIM TWP.	554
BUTTERFIELD TWP	513
BUTTERFIELD VILLAGE	601
DARFUR VILLAGE.	191
FIELDON TWP	511
LA SALLE VILLAGE.	147
LEWISVILLE VILLAGE.	375

County and minor civil division	Population
WATONWAN COUNTY--CON.	
LONG LAKE TWP	485
MADELIA TWP	464
MADELIA VILLAGE	2 190
NELSON TWP.	521
ODIN TWP.	423
ODIN VILLAGE.	184
ORMSBY VILLAGE (PART)	153
RIVERDALE TWP	522
ROSENDALE TWP	713
ST JAMES CITY	4 174
ST JAMES TWP	662
SOUTH BRANCH TWP.	586
WILKIN COUNTY	10 650
AKRON TWP	234
ANDREA TWP.	133
ATHERTON TWP.	231
BRADFORD TWP.	242
BRANDRUP TWP.	552
DORAN VILLAGE	136
BRECKENRIDGE CITY	4 335
BRECKENRIDGE TWP.	252
CAMPBELL TWP.	345
TENNEY VILLAGE.	35
CAMPBELL VILLAGE.	365
CHAMPION TWP.	342
NASHUA VILLAGE.	146
CONNELLY TWP.	149
DEERHORN TWP.	201
FOXHOME TWP	421
FOXHOME VILLAGE	181
KENT VILLAGE.	134
MC CAULEYVILLE TWP.	96
MANSTON TWP	187
MEADOWS TWP	127
MITCHELL TWP.	218
NILSEN TWP.	159
NORDICK TWP	272
PRAIRIE VIEW TWP.	294
ROBERTS TWP	165
ROTHSAY VILLAGE (PART).	323
SUNNYSIDE TWP	290
TANBERG TWP	157
WOLVERTON TWP	426
WOLVERTON VILLAGE	204
WINONA COUNTY	40 937
ALTURA VILLAGE.	320
DAKOTA VILLAGE.	339
DRESBACH TWP.	423
ELBA TWP.	291
ELBA VILLAGE.	152
FREMONT TWP	485
GOODVIEW VILLAGE.	1 348
HART TWP.	472
HILLSDALE TWP	307
HOMER TWP	820
LEWISTON VILLAGE.	890
MINNESOTA CITY VILLAGE.	190
MOUNT VERNON TWP.	427
NEW HARTFORD TWP.	749
NORTON TWP.	510
PLEASANT HILL TWP	528
RICHMOND TWP.	287
ROLLINGSTONE TWP.	687
ROLLINGSTONE VILLAGE.	392
ST CHARLES CITY	1 882
ST CHARLES TWP.	481
SARATOGA TWP.	494
STOCKTON VILLAGE.	242
UTICA TWP	671
UTICA VILLAGE	218
WARREN TWP.	624
WHITEWATER TWP.	254
WILSON TWP.	725
WINONA CITY	24 895
WINONA TWP.	474
WISCOY TWP.	360
WRIGHT COUNTY	29 935
ALBERTVILLE VILLAGE	279
ALBION TWP.	937
ANNANDALE VILLAGE	984
BUFFALO TWP	1 056
BUFFALO VILLAGE	2 322

Table 2.--POPULATION OF COUNTIES, BY MINOR CIVIL DIVISIONS: 1960--Con.

("U" denotes an unincorporated place. Total population of a place located in 2 or more minor civil divisions appears in table 3)

County and minor civil division	Population
WRIGHT COUNTY--CON.	
CHATHAM TWP	459
CLEARWATER TWP	687
CLEARWATER VILLAGE	274
COKATO TWP	875
COKATO VILLAGE	1 356
CORINNA TWP	804
DAYTON VILLAGE (PART)	58
DELANO VILLAGE	1 612
FRANKFORT TWP	1 651
ST MICHAEL VILLAGE	707
FRANKLIN TWP	1 275
FRENCH LAKE TWP	789
HANOVER VILLAGE (PART)	178
HOWARD LAKE VILLAGE	1 007
MAPLE LAKE TWP	727
MAPLE LAKE VILLAGE	1 018
MARYSVILLE TWP	949
MIDDLEVILLE TWP	812
MONTICELLO TWP	1 088
MONTICELLO VILLAGE	1 477
MONTROSE VILLAGE	360
OTSEGO TWP	1 080
ROCKFORD TWP	922
ROCKFORD VILLAGE (PART)	490
SILVER CREEK TWP	896
SOUTH HAVEN VILLAGE	328
SOUTHSIDE TWP	488
STOCKHOLM TWP	774
VICTOR TWP	795
WAVERLY VILLAGE	574
WOODLAND TWP	828
YELLOW MEDICINE COUNTY	15 523
BURTON TWP	414
CANBY CITY	2 146
ECHO TWP	374
ECHO VILLAGE	459
FLORIDA TWP	373
FORTIER TWP	315
FRIENDSHIP TWP	1 466
CLARKFIELD VILLAGE	1 100
GRANITE FALLS CITY (PART)	2 165
HAMMER TWP	394
HANLEY FALLS VILLAGE	334
HAZEL RUN TWP	458
HAZEL RUN VILLAGE	115
LISBON TWP	396
MINNESOTA FALLS TWP	467
NORMAN TWP	390
NORMANIA TWP	352
OMRO TWP	408
OSHKOSH TWP	433
PORTER VILLAGE	261
POSEN TWP	430
ST LEO VILLAGE	129
SANDNES TWP	361
SIOUX AGENCY TWP	481
STONY RUN TWP	474
SWEDE PRAIRIE TWP	343
TYRO TWP	371
WERGELAND TWP	389
WOOD LAKE TWP	434
WOOD LAKE VILLAGE	506

Table 3.--POPULATION OF ALL INCORPORATED PLACES AND OF UNINCORPORATED PLACES OF 1,000 OR MORE: 1960

("U" denotes an unincorporated place. Asterisk (*) denotes an incorporated place under 2,500 located in an urbanized area)

Place	Population
ADA	2 064
ADAMS	806
ADRIAN	1 215
AFTON	158
AITKIN	1 829
AKELEY	434
ALBANY	1 375
ALBERTA	149
ALBERT LEA	17 108
ALBERTVILLE	279
ALDEN	215
ALDRICH	90
ALEXANDRIA	6 713
ALPHA	207
ALTURA	320
ALVARADO	282
AMBOY	629
ANNANDALE	984
ANOKA	10 562
APPLETON	2 172
ARCO	140
ARDEN HILLS	3 930
ARGYLE	789
ARLINGTON	1 601
ASHBY	426
ASKOV	331
ATWATER	899
AUDUBON	245
AURORA	2 799
AUSTIN	27 908
AVOCA	226
AVON	443
BABBITT	2 587
BACKUS	317
BADGER	338
BAGLEY	1 385
BALATON	723
BARNESVILLE	1 632
BARNUM	417
BARRETT	345
BARRY	60
BATTLE LAKE	733
BAUDETTE	1 597
BAXTER	1 037
BAYPORT	3 205
BEARDSLEY	410
BEAVER BAY	287
BEAVER CREEK	250
BECKER	279
BEJOU	164
BELGRADE	666
BELLECHESTER	184
BELLE PLAINE	1 931
BELLINGHAM	327
BELTRAMI	186
BELVIEW	400
BEMIDJI	9 958
BENA	286
BENSON	3 678
BENTON	63
BERTHA	562
BETHEL	302
BIGELOW	256
BIG FALLS	526
BIGFORK	464
BIG LAKE	610
BINGHAM LAKE	254
BIRCHWOOD*	598
BIRD ISLAND	1 384
BISCAY	70
BIWABIK	1 836
BLACKDUCK	765
BLAINE	7 570

Table 3.--POPULATION OF ALL INCORPORATED PLACES AND OF UNINCORPORATED PLACES OF 1,000 OR MORE: 1960--Con.

("U" denotes an unincorporated place. Asterisk (*) denotes an incorporated place under 2,500 located in an urbanized area)

Place	Population
BLOMKEST	171
BLOOMING PRAIRIE	1 778
BLOOMINGTON	50 498
BLUE EARTH	4 200
BLUFFTON	211
BOCK	91
BORUP	145
BOVEY	1 086
BOWLUS	263
BOYD	419
BOY RIVER	51
BRAHAM	728
BRAINERD	12 898
BRANDON	353
BRECKENRIDGE	4 335
BREWSTER	500
BRICELYN	542
BROOKLYN CENTER	24 356
BROOKLYN PARK	10 197
BROOK PARK	108
BROOKS	148
BROOKSTON	144
BROOTEN	661
BROWERVILLE	744
BROWNSDALE	622
BROWNS VALLEY	1 033
BROWNSVILLE	382
BROWNTON	698
BRUNO	116
BUCKMAN	166
BUFFALO	2 322
BUFFALO LAKE	707
BUHL	1 526
BURTRUM	160
BUTTERFIELD	601
BYRON	660
CALEDONIA	2 563
CALLAWAY	235
CALUMET	799
CAMBRIDGE	2 728
CAMPBELL	365
CANBY	2 146
CANNON FALLS	2 055
CANTON	467
CARLOS	262
CARLTON	862
CARVER	467
CASS LAKE	1 586
CEDAR MILLS	96
CENTER CITY	293
CENTERVILLE*	338
CEYLON	554
CHAMPLIN*	1 271
CHANDLER	388
CHANHASSEN	244
CHASKA	2 501
CHATFIELD	1 841
CHICKAMAW BEACH	76
CHISAGO CITY	772
CHISHOLM	7 144
CHOKIO	498
CIRCLE PINES	2 789
CLARA CITY	1 358
CLAREMONT	466
CLARISSA	569
CLARKFIELD	1 100
CLARKS GROVE	353
CLEARBROOK	589
CLEAR LAKE	316
CLEARWATER	274
CLEMENTS	269
CLEVELAND	389
CLIMAX	310
CLINTON	565
CLITHERALL	138
CLONTARF	139
CLOQUET	9 013
COATES	202
COBDEN	114
COHASSET	605
COKATO	1 356
COLD SPRING	1 760
COLERAINE	1 346
COLOGNE	454
COLUMBIA HEIGHTS	17 533
COMFREY	616
COMSTOCK	138
CONGER	694
COOK	527
COOLEY	87
COON RAPIDS	14 931
CORCORAN	1 237
CORRELL	101
COSMOS	487
COTTONWOOD	717
COURTLAND	239
CROMWELL	187
CROOKSTON	8 546
CROSBY	2 629
CROSS LAKE	165
CRYSTAL	24 283
CURRIE	438
CUYUNA	86
CYRUS	362
DAKOTA	339
DALTON	239
DANUBE	494
DANVERS	132
DARFUR	191
DARWIN	273
DASSEL	863
DAWSON	1 766
DAYTON	456
DEEPHAVEN	3 286
DEER CREEK	312
DEER RIVER	992
DEERWOOD	527
DE GRAFF	196
DELANO	1 612
DELAVAN	322
DELHI	124
DELLWOOD	310
DENHAM	71
DENNISON	179
DENT	176
DETROIT LAKES	5 633
DEXTER	313
DILWORTH*	2 102
DODGE CENTER	1 441
DONALDSON	64
DONNELLY	358
DORAN	136
DOVER	312
DOVRAY	113
DULUTH	106 884
DUMONT	226
DUNDAS	488
DUNDEE	148
DUNNELL	260
EAGLE BEND	611
EAGLE LAKE	506
EAST GRAND FORKS	6 998
EAST GULL LAKE	311
EASTON	411
ECHO	459
EDEN VALLEY	793
EDGERTON	1 019
EDINA	28 501
EFFIE	195
EITZEN	181
ELBA	152
ELBOW LAKE	1 521
ELGIN	521
ELIZABETH	168
ELKO	116
ELK RIVER	1 763
ELKTON	147
ELLENDALE	501

Table 3.--POPULATION OF ALL INCORPORATED PLACES AND OF UNINCORPORATED PLACES OF 1,000 OR MORE: 1960--Con.

("U" denotes an unincorporated place. Asterisk (*) denotes an incorporated place under 2,500 located in an urbanized area)

Place	Population	Place	Population
ELLSWORTH	634	GRASSTON	146
ELMDALE	88	GREENBUSH	706
ELMORE	1 078	GREENFIELD	639
ELROSA	205	GREEN ISLE	331
ELY	5 438	GREENWALD	266
ELYSIAN	382	GREENWOOD*	520
EMILY	351	GREY EAGLE	372
EMMONS	408	GROVE CITY	466
ERHARD	150	GRYGLA	192
ERSKINE	614	GULLY	168
EVAN	153	HACKENSACK	204
EVANSVILLE	411	HADLEY	151
EVELETH	5 721	HALLOCK	1 527
EXCELSIOR*	2 020	HALMA	115
EYOTA	558	HALSTAD	639
FAIRFAX	1 489	HAMBURG	288
FAIRMONT	9 745	HAMMOND	205
FALCON HEIGHTS	5 927	HAMPTON	305
FARIBAULT	16 926	HANCOCK	942
FARMINGTON	2 300	HANLEY FALLS	334
FARWELL	106	HANOVER	263
FEDERAL DAM	185	HANSKA	491
FELTON	201	HARDING	111
FERGUS FALLS	13 733	HARDWICK	328
FERTILE	968	HARMONY	1 214
FIFTY LAKES	143	HARRIS	552
FINLAYSON	213	HARTLAND	330
FISHER	326	HASTINGS	8 965
FLENSBURG	280	HATFIELD	95
FLOODWOOD	677	HAWLEY	1 270
FLORENCE	87	HAYFIELD	889
FOLEY	1 112	HAYWARD	258
FORADA	98	HAZEL RUN	115
FOREST LAKE	2 347	HECTOR	1 297
FORESTON	266	HEIDELBERG	44
FORT RIPLEY	55	HENDERSON	728
FOSSTON	1 704	HENDRICKS	797
FOUNTAIN	297	HENDRUM	305
FOXHOME	181	HENNING	980
FRANKLIN (RENVILLE COUNTY)	548	HENRIETTE	65
FRANKLIN (ST LOUIS COUNTY)	45	HERMAN	764
FRASER	95	HERON LAKE	852
FRAZEE	1 083	HEWITT	267
FREEBORN	314	HIBBING	17 731
FREEPORT	615	HILL CITY	429
FRIDLEY	15 173	HILLMAN	80
FROST	381	HILLS	516
FULDA	1 202	HILLTOP*	607
FUNKLEY	28	HINCKLEY	851
GARFIELD	240	HITTERDAL	235
GARRISON	118	HOFFMAN	605
GARVIN	205	HOKAH	685
GARY	262	HOLDINGFORD	526
GAYLORD	1 631	HOLLAND	264
GEM LAKE	305	HOLLANDALE	363
GENEVA	347	HOLLOWAY	242
GENOLA	108	HOLT	114
GEORGETOWN	178	HOPKINS	11 370
GHENT	326	HOUSTON	1 082
GIBBON	896	HOWARD LAKE	1 007
GILBERT	2 591	HOYT LAKES	3 186
GILMAN	146	HUGO	538
GLENCOE	3 216	HUMBOLDT	169
GLENVILLE	643	HUTCHINSON	6 207
GLENWOOD	2 631	IHLEN	111
GLYNDON	489	INDEPENDENCE	1 446
GOLDEN HILL (U)	2 190	INTERNATIONAL FALLS	6 778
GOLDEN VALLEY	14 559	INVER GROVE*	713
GONVICK	363	IONA	328
GOODHUE	566	IRON JUNCTION	187
GOODRIDGE	134	IRONTON	724
GOOD THUNDER	468	ISANTI	521
GOODVIEW	1 348	ISLAND VIEW	13
GRACEVILLE	823	ISLE	529
GRANADA	418	IVANHOE	719
GRAND MARAIS	1 301	JACKSON	3 370
GRAND MEADOW	837	JANESVILLE	1 426
GRAND RAPIDS	7 265	JASPER	850
GRANITE FALLS	2 728	JEFFERS	489

Table 3.--POPULATION OF ALL INCORPORATED PLACES AND OF UNINCORPORATED PLACES OF 1,000 OR MORE: 1960--Con.

("U" denotes an unincorporated place. Asterisk (*) denotes an incorporated place under 2,500 located in an urbanized area)

Place	Population
JENKINS	144
JOHNSON	64
JORDAN	1 479
KANDIYOHI	312
KARLSTAD	720
KASOTA	649
KASSON	1 732
KEEWATIN	1 651
KELLIHER	297
KELLOGG	446
KENNEDY	458
KENNETH	111
KENSINGTON	324
KENT	134
KENYON	1 624
KERKHOVEN	645
KERRICK	110
KETTLE RIVER	234
KIESTER	741
KILKENNY	221
KIMBALL PRAIRIE	535
KINBRAE	55
KINNEY	240
LA CRESCENT	2 624
LAFAYETTE	516
LAKE BENTON	905
LAKE BRONSON	421
LAKE CITY	3 494
LAKE CRYSTAL	1 652
LAKE ELMO	550
LAKEFIELD	1 789
LAKE FREMONT	302
LAKE HENRY	91
LAKELAND	598
LAKELAND SHORES	52
LAKE LILLIAN	335
LAKE PARK	730
LAKE SHORE	264
LAKE ST CROIX BEACH	716
LAKEVILLE	924
LAKE WILSON	436
LAMBERTON	141
LANCASTER	462
LANDFALL*	437
LANESBORO	1 063
LAPORTE	155
LA PRAIRIE	243
LA SALLE	147
LASTRUP	138
LAUDERDALE*	1 676
LE CENTER	1 597
LENGBY	181
LEONARD	70
LEONIDAS	94
LE ROY	971
LESTER PRAIRIE	966
LE SUEUR	3 310
LEWISTON	890
LEWISVILLE	375
LEXINGTON*	1 457
LILYDALE*	116
LINDSTROM	835
LINO LAKES*	2 329
LISMORE	306
LITCHFIELD	5 078
LITTLE CANADA	3 512
LITTLE FALLS	7 551
LITTLEFORK	805
LONG BEACH	236
LONG LAKE*	996
LONG PRAIRIE	2 414
LONGVILLE	159
LONSDALE	541
LORETTO	271
LOUISBURG	91
LOWRY	294
LUCAN	216
LUVERNE	4 249
LYLE	607
LYND	259
MC GRATH	96
MC GREGOR	283
MC INTOSH	785
MC KINLEY	408
MABEL	815
MADELIA	2 190
MADISON	2 380
MADISON LAKE	477
MAGNOLIA	280
MAHNOMEN	1 462
MAHTOMEDI*	2 127
MANCHESTER	131
MANHATTAN BEACH	62
MANKATO	23 797
MANTORVILLE	498
MAPLE GROVE	2 213
MAPLE LAKE	1 018
MAPLE PLAIN	754
MAPLETON	1 107
MAPLEVIEW	381
MAPLEWOOD	18 519
MARBLE	879
MARIETTA	327
MARINE-ON-ST CROIX	454
MARSHALL	6 681
MAYER	179
MAYNARD	429
MAZEPPA	444
MEADOWLANDS	176
MEDFORD	567
MEDICINE LAKE*	323
MEDINA	1 472
MEIRE GROVE	167
MELROSE	2 135
MENAHGA	799
MENDOTA*	259
MENDOTA HEIGHTS	5 028
MENTOR	281
MIDDLE RIVER	414
MIESVILLE	126
MILACA	1 821
MILAN	482
MILLERVILLE	119
MILLVILLE	171
MILROY	268
MILTONA	163
MINNEAPOLIS	482 872
MINNEISKA	110
MINNEOTA	1 297
MINNESOTA CITY	190
MINNESOTA LAKE	697
MINNETONKA	25 037
MINNETONKA BEACH*	544
MIZPAH	140
MONTEVIDEO	5 693
MONTGOMERY	2 118
MONTICELLO	1 477
MONTROSE	360
MOORHEAD	22 934
MOOSE LAKE	1 514
MORA	2 329
MORGAN	975
MORNINGSIDE*	1 981
MORRIS	4 199
MORRISTOWN	616
MORTON	624
MOTLEY	430
MOUND	5 440
MOUNDS VIEW	6 416
MOUNTAIN IRON	1 808
MOUNTAIN LAKE	1 943
MURDOCK	381
MYRTLE	89
NASHUA	146
NASHWAUK	1 712
NASSAU	182
NELSON	150
NERSTRAND	584

Table 3.--POPULATION OF ALL INCORPORATED PLACES AND OF UNINCORPORATED PLACES OF 1,000 OR MORE: 1960--Con.

("U" denotes an unincorporated place. Asterisk (*) denotes an incorporated place under 2,500 located in an urbanized area)

Place	Population
NEVIS	344
NEW AUBURN	299
NEW BRIGHTON	6 448
NEWFOLDEN	370
NEW GERMANY	274
NEW HOPE	3 552
NEW LONDON	721
NEW MARKET	211
NEW MUNICH	296
NEWPORT*	2 349
NEW PRAGUE	2 533
NEW RICHLAND	1 046
NEW TRIER	106
NEW ULM	11 114
NEW YORK MILLS	828
NICOLLET	493
NIELSVILLE	183
NIMROD	60
NISSWA	742
NORCROSS	153
NORTH BRANCH	949
NORTHFIELD	8 707
NORTH MANKATO	5 927
NORTH OAKS	803
NORTHOME	291
NORTH REDWOOD	179
NORTHROP	189
NORTH ST PAUL	8 520
NORWOOD	945
OAK PARK HEIGHTS	332
ODESSA	234
ODIN	184
OGEMA	224
OGILVIE	376
OKABENA	244
OKLEE	529
OLIVIA	2 355
ONAMIA	645
ORMSBY	221
ORONO	5 643
ORR	361
ORTONVILLE	2 674
OSAKIS	1 396
OSLO	372
OSSEO*	2 104
OSTRANDER	216
OTTER TAIL	164
OWATONNA	13 409
PALISADE	180
PARKERS PRAIRIE	884
PARK RAPIDS	3 047
PAYNESVILLE	1 754
PEASE	191
PELICAN LAKES	134
PELICAN RAPIDS	1 693
PEMBERTON	177
PENNOCK	257
PEQUOT LAKES	461
PERHAM	2 019
PERLEY	165
PETERSON	283
PIERZ	816
PILLAGER	338
PINE CITY	1 972
PINE ISLAND	1 308
PINE RIVER	775
PINE SPRINGS	142
PIPESTONE	5 324
PLAINVIEW	1 833
PLATO	280
PLEASANT LAKE	58
PLUMMER	283
PLYMOUTH	9 576
PORTER	261
PRESTON	1 491
PRINCETON	2 353
PRINSBURG	462
PRIOR LAKE	848
PROCTOR	2 963
QUAMBA	95
RACINE	180
RANDALL	516
RANDOLPH	315
RANIER	262
RAYMOND	608
RED LAKE FALLS	1 520
RED WING	10 528
REDWOOD FALLS	4 285
REGAL	53
REMER	492
RENVILLE	1 373
REVERE	201
RICE	387
RICHFIELD	42 523
RICHMOND	751
RICHVILLE	91
RIVERTON	121
ROBBINSDALE	16 381
ROCHESTER	40 663
ROCKFORD	533
ROCKVILLE	357
ROGERS	378
ROLLINGSTONE	392
RONNEBY	84
ROOSEVELT	145
ROSCOE	168
ROSEAU	2 146
ROSE CREEK	351
ROSEMOUNT	1 068
ROSEVILLE	23 997
ROTHSAY	457
ROUND LAKE	449
ROYALTON	580
RUSH CITY	1 108
RUSHFORD (CITY)	1 335
RUSHFORD (VILLAGE)	581
RUSHMORE	382
RUSSELL	449
RUTHTON	476
RUTLEDGE	146
SABIN	251
SACRED HEART	696
ST ANTHONY (STEARNES COUNTY)	72
ST ANTHONY (HENNEPIN COUNTY)	5 084
ST BONIFACIUS	576
ST CHARLES	1 882
ST CLAIR	373
ST CLOUD	33 815
ST HILAIRE	270
ST JAMES	4 174
ST JOSEPH	1 487
ST LEO	129
ST LOUIS PARK	43 310
ST MARTIN	215
ST MARYS POINT	271
ST MICHAEL	707
ST PAUL	313 411
ST PAUL PARK	3 267
ST PETER	8 484
ST ROSA	62
ST STEPHENS	276
ST VINCENT	217
SANBORN	521
SANDSTONE	1 552
SARGEANT	113
SARTELL	791
SAUK CENTRE	3 573
SAUK RAPIDS	4 038
SAVAGE	1 094
SCANLON	1 126
SEAFORTH	131
SEBEKA	823
SEDAN	91
SHAFER	147
SHAKOPEE	5 201
SHELLY	310
SHERBURN	1 227
SHEVLIN	203

Table 3.--POPULATION OF ALL INCORPORATED PLACES AND OF UNINCORPORATED PLACES OF 1,000 OR MORE: 1960--Con.

("U" denotes an unincorporated place. Asterisk (*) denotes an incorporated place under 2,500 located in an urbanized area)

Place	Population	Place	Population
SHOREVIEW	7 157	VESTA	318
SHOREWOOD	3 197	VICTORIA	425
SILVER BAY	3 723	VIKING	128
SILVER LAKE	646	VILLARD	235
SKYLINE	354	VINING	136
SLAYTON	2 487	VIRGINIA	14 034
SLEEPY EYE	3 492	WABASHA	2 500
		WABASSO	789
SOBIESKI	190		
SOLWAY	100	WACONIA	2 048
SOUTH HAVEN	328	WADENA	4 381
SOUTH INTERNATIONAL FALLS VILLA	2 479	WAHKON	172
SOUTH ST PAUL	22 032	WAITE PARK	2 016
SPICER	589	WALDORF	270
SPRINGFIELD	2 701	WALKER	1 180
SPRING GROVE	1 342	WALNUT GROVE	886
SPRING HILL	105	WALTERS	133
SPRING LAKE PARK	3 260	WALTHAM	207
SPRING PARK*	668	WANAMINGO	540
SPRING VALLEY	2 628	WANDA	160
SQUAW LAKE	129	WARBA	162
STACY	211	WARREN	2 007
STAPLES	2 706	WARROAD	1 309
STARBUCK	1 099	WASECA	5 898
STEEN	198	WATERTOWN	1 046
STEPHEN	858	WATERVILLE	1 623
STEWART	676	WATKINS	744
STEWARTVILLE	1 670	WATSON	267
STILLWATER	8 310	WAUBUN	350
STOCKTON	242	WAVERLY	574
STORDEN	390	WAYZATA	3 219
STRANDQUIST	160	WELCOME	733
STRATHCONA	64	WELLS	2 897
STURGEON LAKE	151	WENDELL	253
SUNBURG	161	WESTBROOK	1 012
SUNFISH LAKE	181	WEST CONCORD	810
SWANVILLE	342	WESTPORT	87
TACONITE	376	WEST ST PAUL	13 101
TAMARACK	112	WEST UNION	83
TAOPI	92	WHALAN	146
TAUNTON	233	WHEATON	2 102
TAYLORS FALLS	546	WHITE BEAR LAKE	12 849
TENNEY	35	WILDER	107
TENSTRIKE	147	WILLERNIE*	664
THIEF RIVER FALLS	7 151	WILLIAMS	317
THOMSON	179	WILLMAR	10 417
TINTAH	228	WILLOW RIVER	343
TONKA BAY*	1 204	WILMONT	473
TOWER	878	WILTON	112
TRACY	2 862	WINDOM	3 691
TRAIL	100	WINGER	292
TRIMONT	942	WINNEBAGO	2 088
TROMMALD	101	WINONA	24 895
TROSKY	122	WINSTED	1 163
TRUMAN	1 256	WINTHROP	1 381
TURTLE RIVER	48	WINTON	182
TWIN LAKES	153	WOLF LAKE	83
TWIN VALLEY	841	WOLVERTON	204
TWO HARBORS	4 695	WOOD LAKE	506
TYLER	1 138	WOODLAND*	449
ULEN	481	WOODSTOCK	213
UNDERWOOD	314	WORTHINGTON	9 015
UPSALA	356	WRENSHALL	189
URBANK	177	WRIGHT	169
UTICA	218	WYKOFF	391
VADNAIS HEIGHTS	2 459	WYOMING	435
VERGAS	292	YOUNG AMERICA	477
VERMILLION	248	ZEMPLE	82
VERNDALE	606	ZUMBRO FALLS	164
VERNON CENTER	333	ZUMBROTA	1 830

#14920
O.D.

1960 Census

U.S. DEPARTMENT OF COMMERCE
BUREAU OF THE CENSUS
WASHINGTON, D.C. 20233

OFFICE OF THE DIRECTOR

SEP 17 1965

Honorable Joseph L. Donovan
Secretary of State
State Capitol
St. Paul, Minnesota 55100

Dear Mr. Secretary:

Enclosed is an official certificate of the population of Spring Lake township (Excluding Prior Lake Village), Minnesota, by color and sex, according to the special census taken as of August 24, 1965.

Sincerely yours,

Howard C. Grieves

Howard C. Grieves
Acting Director
Bureau of the Census

Enclosure

STATE OF MINNESOTA
DEPARTMENT OF STATE
FILED
SEP 20 1965
Joseph L. Donovan
Secretary of State

U.S. DEPARTMENT OF COMMERCE
BUREAU OF THE CENSUS
WASHINGTON, D.C. 20233

September 16 1965

CERTIFICATE

I HEREBY CERTIFY, That according to the official count of the returns of the Special Census, taken as of August 24, 1965 the population of the Township of Spring Lake (Excluding Prior Lake village)

County of Scott State of Minnesota,

was 2,092,

The population was distributed as follows:

	Both Sexes	Male	Female
Total Population	2,092	1,065	1,027
White	2,092	1,065	1,027
Nonwhite	...	...	...

ANY ALTERATION VOIDS THIS CERTIFICATE

Howard C. Grieves

Howard C. Grieves
Acting Director
Bureau of the Census

STATE OF MINNESOTA
DEPARTMENT OF STATE
FILED
SEP 20 1965
Joseph L. Donovan
Secretary of State

FORM BC-1019
FORMERLY 34-75
(7-19-65)

U. S. DEPARTMENT OF COMMERCE
Bureau of the Census
Washington, D. C.

STATE OF MINNESOTA
DEPARTMENT OF STATE
FILED
JUL - 1 1965
Secretary of State

SPECIAL CENSUS POPULATION OF CITIES, TOWNSHIPS, AND VILLAGES,
STATE OF MINNESOTA: APRIL 1965

Area	County	Date of special census	Population
Anoka city	Anoka	April 1	11,529
Blaine village	Anoka and Ramsey	April 1	15,544
Bloomington village	Hennepin	April 1	66,542
Brooklyn Center village	Hennepin	April 1	30,108
Brooklyn Park village	Hennepin	April 1	14,785
Burnsville township	Dakota	April 1	10,721
Circle Pines village	Anoka	April 1	3,678
Columbia Heights city	Anoka	April 1	23,283
Coon Rapids village	Anoka	April 1	26,412
Cottage Grove township	Washington	April 1	10,949
Crystal village	Hennepin	April 1	29,089
Eagle Creek township (Excluding Prior Lake village)	Scott	April 27	1,442
East Bethel village	Anoka	April 1	1,895
Eden Prairie village	Hennepin	April 1	5,456
Edina village	Hennepin	April 1	35,302
Forest Lake village	Washington	April 1	2,809
Fridley city	Anoka	April 1	24,789
Glendale township	Scott	April 23	1,180
Golden Valley village	Hennepin	April 1	21,248
Hastings city	Dakota	April 1	10,588
Hilltop village	Anoka	April 1	1,039
Hopkins city	Hennepin	April 1	12,187
Landfall village	Washington	April 6	731
Lauderdale village	Ramsey	April 1	2,386
Lexington village	Anoka	April 1	2,068
Lino Lakes village	Anoka	April 20	3,103
Maplewood village	Ramsey	April 1	21,438
Medina village	Hennepin	April 1	2,058
Mendota Heights village	Dakota	April 1	5,778
Minnetonka village	Hennepin	April 1	30,926
New Brighton village	Ramsey	April 1	10,890
New Hope village	Hennepin	April 1	11,620
North Oaks village	Ramsey	April 1	1,261
North St. Paul village	Ramsey	April 1	10,531
Plymouth village	Hennepin	April 1	13,064
Richfield village	Hennepin	April 1	46,444
Roseville village	Ramsey	April 1	29,581
St. Anthony village	Hennepin and Ramsey	April 1	7,170
St. Louis Park city	Hennepin	April 1	48,021
St. Paul Park village	Washington	April 1	5,111
Savage village	Scott	April 1	1,603
Shoreview village	Ramsey	April 1	8,480
West St. Paul city	Dakota	April 1	15,144
White Bear Lake city	Ramsey and Washington	April 1	19,410

U.S. DEPARTMENT OF COMMERCE
BUREAU OF THE CENSUS
WASHINGTON, D.C. 20233

OFFICE OF THE DIRECTOR

SEP 10 1965

Honorable Joseph L. Donovan
Secretary of State
State Capitol
St. Paul, Minnesota 55100

Dear Mr. Secretary:

Enclosed is an official certificate of the population of Marshall, Minnesota, by color and sex, according to the special census taken as of August 18, 1965.

Sincerely yours,

A. Ross Eckler

A. Ross Eckler
Director
Bureau of the Census

Enclosure

STATE OF MINNESOTA
DEPARTMENT OF STATE
FILED
SEP 13 1965
Joseph L. Donovan
Secretary of State

U.S. DEPARTMENT OF COMMERCE
BUREAU OF THE CENSUS
WASHINGTON, D.C. 20233

September 10 1965

I HEREBY CERTIFY, That according to the official count of the returns of the Special Census, taken as of August 18, 1965, the population of the City of Marshall

County of Lyon State of Minnesota,

was 7,363

The population was distributed as follows:

	Both Sexes	Male	Female
Total Population	7,363	3,576	3,787
White	7,363	3,576	3,787
Nonwhite	...	...	...

A. Ross Eckler

A. Ross Eckler
Director
Bureau of the Census

STATE OF MINNESOTA
DEPARTMENT OF STATE
FILED
SEP 13 1965
Joseph L. Donovan
Secretary of State

FORM BC-1019
FORMERLY 34-75
(7-19-65)

CERTIFICATE
ANY ALTERATION VOIDS THIS

Doc #8

U. S. DEPARTMENT OF COMMERCE
BUREAU OF THE CENSUS
WASHINGTON 25, D. C.

May 23, 1961

IN REPLY REFER TO:

Honorable Joseph L. Donovan
Secretary of State
St. Paul 1, Minnesota

Dear Mr. Donovan:

Mr. Eckler has asked me to reply to your letter of May 17 regarding the revision in the 1960 population of Kinney village.

The change in the population of Kinney village from 240, as originally published, to 396 was due to the fact that 156 persons enumerated as residents of Scott township actually were residing in the village. Thus, the population of Scott township should be reduced from 411 to 255. No changes are necessary in the population figures for St. Louis County or the State of Minnesota.

I am sorry that you were not informed of the change in the 1960 population of Scott township at the time you were sent the revised certification for Kinney village.

Sincerely yours,

Howard G. Brunsman

Howard G. Brunsman
Chief, Population Division
Bureau of the Census

STATE OF MINNESOTA
DEPARTMENT OF STATE
FILED
MAY 26 1961
Secretary of State

6-12-61
Photocopy to State Auditor

Doc #7

OFFICE OF
THE DIRECTOR

DEPARTMENT OF COMMERCE
BUREAU OF THE CENSUS
WASHINGTON 25

IN REPLY REFER TO:

Honorable Joseph L. Donovan
Secretary of State
St. Paul 1, Minnesota

Dear Mr. Donovan:

There is enclosed an official certificate giving the corrected population of the Village of Kinney, Minnesota according to the results of the 1960 Census.

Sincerely yours,

A. Ross Eckler

A. Ross Eckler
Acting Director
Bureau of the Census

Enclosure

STATE OF MINNESOTA
DEPARTMENT OF STATE
FILED
APR 10 1961
Joseph L. Donovan
Secretary of State

Copy of Cert. to State Auditor

Doc # 7

Form 60-01-81
(5-13-60)

U.S. DEPARTMENT OF COMMERCE
BUREAU OF THE CENSUS
WASHINGTON

April 5, 1961

I hereby certify, That according to the official count of the returns of the EIGHTEENTH CENSUS OF THE UNITED STATES, on file in the Bureau of the Census, the population of the village of Kinney, County of St. Louis, State of Minnesota, as of April 1, 1960, was three hundred and ninety-six (396).

This figure replaces that given in the Series PC(1)-25A report for Minnesota.

A. Ross Eckler

A. Ross Eckler, Acting *Director, Bureau of the Census.*

STATE OF MINNESOTA
DEPARTMENT OF STATE
FILED
APR 10 1961
Joseph L. Donovan
Secretary of State

U.S. GOVERNMENT PRINTING OFFICE 551112-D

Doc #6

Form 60-01-81
(6-18-60)

U.S. DEPARTMENT OF COMMERCE
BUREAU OF THE CENSUS
WASHINGTON

March 22, 1961

I hereby certify, That according to the official count of the returns of the EIGHTEENTH CENSUS OF THE UNITED STATES, on file in the Bureau of the Census, the population of the township of Wheeling, County of Rice, State of Minnesota, as of April 1, 1960, was five hundred and eighty four (584).

This figure replaces that given in our Advance Report for Minnesota, Series PC(A1)-25.

A. Ross Eckler

A. Ross Eckler, Acting *Director, Bureau of the Census.*

STATE OF MINNESOTA
DEPARTMENT OF STATE
FILED
MAR 27 1961
Joseph L. Donovan
Secretary of State

3-29-61
Photocopy to State Auditor

U.S. GOVERNMENT PRINTING OFFICE 651112-p

OFFICE OF
THE DIRECTOR

DEPARTMENT OF COMMERCE
BUREAU OF THE CENSUS
WASHINGTON 25

IN REPLY REFER TO:

RECEIVED
MAR 27 1961
SECRETARY OF STATE

Honorable Joseph Donovan
Secretary of State
St. Paul, Minnesota

Dear Mr. Donovan:

This is in response to your telephone conversation of March 6 with Mr. Guy A. Lutz, our Regional Field Director in St. Paul, Minnesota, concerning a probable reversal of the population figures for Nerstrand village and Wheeling township.

We have examined our records and have found that the enumeration districts for the two places were reversed. Certificates for the correct April 1, 1960 population figures are enclosed.

We regret these errors and should like to thank you for bringing them to our attention.

Sincerely yours,

A. Ross Eckler

A. Ross Eckler
Acting Director
Bureau of the Census

Enclosure

Doc. #5

Form 60-01-81
(5-13-60)

U.S. DEPARTMENT OF COMMERCE
BUREAU OF THE CENSUS
WASHINGTON

March 22, 1961

I hereby certify, That according to the official count of the returns of the EIGHTEENTH CENSUS OF THE UNITED STATES, on file in the Bureau of the Census, the population of the village of Nerstrand, County of Rice, State of Minnesota, as of April 1, 1960, was two hundred and seventeen (217).

This figure replaces that given in our Advance Report for Minnesota, Series PC(A1)-25.

A. Ross Eckler

A. Ross Eckler, Acting *Director, Bureau of the Census.*

STATE OF MINNESOTA
DEPARTMENT OF STATE
FILED
MAR 27 1961
Joseph L. Donovan
Secretary of State

U.S. GOVERNMENT PRINTING OFFICE 551112-D

3-29-61
Photocopy to State Auditor

Doc #4

OFFICE OF
THE DIRECTOR

DEPARTMENT OF COMMERCE
BUREAU OF THE CENSUS
WASHINGTON 25

IN REPLY REFER TO:

January 19, 1961

RECEIVED
JAN 23 1961
SECRETARY OF STATE

Honorable Joseph L. Donovan
Secretary of State
Minneapolis, Minnesota

Dear Mr. Donovan:

Mr. Guy A. Lutz, our Regional Field Director in St. Paul, has requested that we furnish you with the enclosed official certificate setting forth the final 1960 population counts for the school districts located in St. Louis County, Minnesota.

Sincerely yours,

Robert W. Burgess

Robert W. Burgess
Director
Bureau of the Census

Enclosure

DEPARTMENT OF COMMERCE
BUREAU OF THE CENSUS
WASHINGTON 25

RECEIVED
JAN 23 1961
SECRETARY OF STATE

I HEREBY CERTIFY, That according to the official count of the returns of the EIGHTEENTH CENSUS OF THE UNITED STATES, on file in the Bureau of the Census, the population of the school districts in the County of St. Louis, State of Minnesota, as of April 1, 1960, was as given below:

School District	Population 1960
Total	84,624
691	6,542
692	2,912
693	2,560
694	2,199
695	3,064
696	6,877
697	7,958
699	2,890
701	23,043
703	3,598
706	15,196
708	2,185

Robert W. Burgess
Director
Bureau of the Census

#14920

STATE OF MINNESOTA
DEPARTMENT OF STATE
FILED
JAN 23 1961
Joseph L. Donovan
Secretary of State

DEPARTMENT OF COMMERCE
BUREAU OF THE CENSUS
WASHINGTON 25

December 21, 1960

Mrs. Leona M. Sauer
Village Clerk
Alden, Minnesota

Dear Mrs. Sauer:

Mr. Burgess has requested that I reply to your letter of December 12 concerning the low 1960 Census count for Alden. You were correct in assuming that the totals for the villages of Alden and Conger were inadvertently reversed. The proper count for Alden is 694; this total will be reflected in the final census publications for Minnesota.

Sincerely yours,

Howard G. Brunsman
Chief, Population Division
Bureau of the Census

Copy to:
Mr. Lutz (Field, St. Paul)

#14920

STATE OF MINNESOTA
DEPARTMENT OF STATE
FILED
JAN 13 1961
Secretary of State

Doc. #3.

Mr. Jefferson D. McPhie
Chief, Hold Division

December 21, 1960

Henry D. Sheldon
Chief, Demographic Statistics Branch
Population Division

Census Counts for Alden, Conger, and Lamberton, Minnesota

In response to the telegram of December 15 from Mr. Lutz of the St. Paul Field Office concerning the 1960 Census counts for Alden, Conger, and Lamberton, Minnesota, the following determinations have been made:

1. ED numbers for Alden and Conger were reversed. That situation has been corrected, and the final counts are 694 for Alden and 215 for Conger. We have notified the Alden village clerk to this effect.

2. The final count of 1141 for Lamberton is correct as it stands. What probably caused confusion is that the city's population is shown as 141 in table 3 of the Advance Report. The proper total is reflected in table 2.

Copy to:
Regional Office,
~~Chief, Field Division~~, St. Paul ✓

#14920

STATE OF MINNESOTA
DEPARTMENT OF STATE
FILED
JAN 13 1961
Joseph L. Donovan
Secretary of State

U.S. DEPARTMENT OF COMMERCE
BUREAU OF THE CENSUS
WASHINGTON, D.C. 20233

OFFICE OF THE DIRECTOR

JUN 28 1965

Airmail

Honorable Joseph L. Donovan
Secretary of State
State Capitol
St. Paul, Minnesota 55100

Dear Mr. Secretary:

Enclosed is the official certificate of the population of the Village of Chanhassen, Minnesota, according to the special census taken as of April 1, 1965. Chanhassen was not included in the list of special censuses sent to you on June 1.

In that list we inadvertently misclassified three municipalities. They should have been described as Bloomington city, Burnsville village, and Crystal city. Please note also that the list should have shown that the special census of Glendale township excluded Savage village for which a separate census was taken.

Sincerely yours,

A. Ross Eckler

A. Ross Eckler
Acting Director
Bureau of the Census

Enclosure

STATE OF MINNESOTA
DEPARTMENT OF STATE
FILED
JUN 30 1965
Joseph L. Donovan
Secretary of State

FORM 34-73
FORMERLY FL 1-1
(7-19-63)

U.S. DEPARTMENT OF COMMERCE
BUREAU OF THE CENSUS
WASHINGTON, D.C. 20233

CERTIFICATE

June 25, 1965

I HEREBY CERTIFY, That according to the official count of the returns of the Special Census, taken as of April 1, 1965, the population of the Village of Chanhassen, County of Carver State of Minnesota, was 563

ANY ALTERATION VOIDS THIS CERTIFICATE

A. Ross Eckler
A. Ross Eckler
Acting Director
Bureau of the Census

STATE OF MINNESOTA
DEPARTMENT OF STATE
FILED
JUN 30 1965
Joseph L. Donovan
Secretary of State

USCOMM-DC 20817 P-63

Doc #9

U. S. DEPARTMENT OF COMMERCE
BUREAU OF THE CENSUS
WASHINGTON 25, D. C.

Photo Copy

OCT 30 1961
STATE AUDITOR

Mr. George D. Allen
County Auditor
Clearwater County
Bagley, Minnesota

Dear Mr. Allen:

I regret the delay in my reply to your letter of September 15 regarding the revision in the 1960 population of Clearbrook Village.

As indicated in the footnote of the report, "Series PC(1)-A for Minnesota, the figure shown in the body of the table excludes population for an area incorrectly classified as outside the village limits. Therefore, the population of Lee township should be reduced to 450 and the population of Clearwater County is not affected.

Sincerely yours,

Howard G. Brunsman
Chief, Population Division
Bureau of the Census

Doc. #9

STATE OF MINNESOTA
DEPARTMENT OF STATE
FILED
NOV - 1 1961
Joseph L. Donovan
Secretary of State

#14920

CLEARWATER COUNTY

BAGLEY, MINNESOTA

Cloud
COUNTY AUDITOR

October 27, 1961

Geo. D. Allen, Auditor
Lorraine Thiel, Deputy

Hon. Stafford King
State Auditor
Room 123, State Capitol
St. Paul 1, Minnesota

Dear Mr. King:

It appears at the time the 1960 Census was taken an error crept in regarding the Village of Clearbrook and the Township of Loon in Clearwater County, and in view of this error we wrote to the Bureau of the Census for clarification and a copy of their reply is enclosed herewith.

Our reason for sending this to your office is that we believe it will affect the liquor tax and cigarette tax apportionments for this county.

We merely wish to call this to your attention and perhaps your records are correct.

Yours very truly,

Geo. D. Allen

Geo. D. Allen
County Auditor

GDA:mw
Encl.

OFFICE OF
THE DIRECTOR

U.S. DEPARTMENT OF COMMERCE
BUREAU OF THE CENSUS
WASHINGTON, D.C. 20233

IN REPLY REFER TO:

Honorable Joseph L. Donovan
Secretary of State
State Capitol
St. Paul, Minnesota 55100

Dear Mr. Secretary:

Enclosed is an official certificate of the population of the Township of Lebanon, Minnesota, by color and sex, according to the special census taken as of October 5, 1965.

Sincerely yours,

Howard C. Grieves
Acting Director
Bureau of the Census

Enclosure

STATE OF MINNESOTA
DEPARTMENT OF STATE
FILED
NOV 22 1965
Joseph L. Donovan
Secretary of State

U.S. DEPARTMENT OF COMMERCE
BUREAU OF THE CENSUS
WASHINGTON, D.C. 20233

November 18 1965

CERTIFICATE

I HEREBY CERTIFY, That according to the official count of the returns of the Special Census, taken as of October 5, 1965 the population of the Township of Lebanon

County of Dakota State of Minnesota,

was 3,950

The population was distributed as follows:

	Both Sexes	Male	Female
Total population	3,950	2,008	1,942
White	3,950	2,008	1,942
Nonwhite	...	...	...

ANY ALTERATION VOIDS THIS CERTIFICATE

Howard C. Grieves
Acting Director
Bureau of the Census

STATE OF MINNESOTA
DEPARTMENT OF STATE
FILED
NOV 22 1965
Joseph L. Donovan
Secretary of State

FORM BC-1019
FORMERLY 34-75
(7-19-65)

OFFICE OF
E DIRECTOR

DEPARTMENT OF COMMERCE
BUREAU OF THE CENSUS
WASHINGTON 25

IN REPLY REFER TO:

DEC 15 1960

RECEIVED
DEC 19 1960
SECRETARY OF STATE

Honorable Joseph L. Donovan
Secretary of State
St. Paul, Minnesota

Dear Mr. Donovan:

We are pleased to send you the enclosed copy of our Advance Report for Minnesota, to which an official certificate has been attached, giving population figures for counties, cities, and other subdivisions in the State, as shown by the final count of the 1960 Census returns. The certificate also contains a correction in the designation of East Bethel village which is shown as Bethel township in the Advance Report.

I hope that this certification will provide the basis for official acceptance of the 1960 Census results as they relate to the State of Minnesota. If we can be of any further assistance, please let us know.

Sincerely yours,

Robert W. Burgess

Robert W. Burgess
Director
Bureau of the Census

Enclosure

Doc. #2
#14920 O.D.

STATE OF MINNESOTA
DEPARTMENT OF STATE
FILED
DEC 19 1960
Joseph L. Donovan
Secretary of State

DEPARTMENT OF COMMERCE
Bureau of the Census
Washington 25, D. C.

December 13, 1960

RECEIVED
DEC 19 1960
SECRETARY OF STATE

I HEREBY CERTIFY, That according to the official count of the returns of the EIGHTEENTH CENSUS OF THE UNITED STATES, on file in the Bureau of the Census, the population of the counties, cities, and other political subdivisions in the State of Minnesota, as of April 1, 1960, was as given in the attached Advance Report, Series PC(A1)-25.

I FURTHER CERTIFY, That the population of the incorporated village of East Bethel, Anoka County, Minnesota, which is incorrectly designated in the Advance Report as Bethel township, was 1,408.

Robert W. Burgess
Robert W. Burgess
Director
Bureau of the Census

#14920

Document #2

STATE OF MINNESOTA
DEPARTMENT OF STATE
FILED
DEC 19 1960
Joseph L. Donovan
Secretary of State

Document #2

1960 Census of Population

ADVANCE REPORTS

Final Population Counts

November 18, 1960 PC(A1)-25

STATE OF MINNESOTA
DEPARTMENT OF STATE
FILED
DEC 19 1960
Joseph L. Donovan
Secretary of State

Minnesota

(These figures supersede the preliminary counts for the same areas published in the PC(P1) and PC(P2) series of reports. The present series consists of 52 reports--one each for the United States, 50 States, and the District of Columbia--which are numbered in alphabetical order rather than in order of publication)

The official population count of the State as of April 1, 1960, was 3,413,864. This is a gain of 431,381, or 14.5 percent, over the 2,982,483 inhabitants of the State in 1950.

This report presents final 1960 Population Census statistics on the number of inhabitants of the State and its counties or comparable areas. In addition, figures are given for minor civil divisions, incorporated or unincorporated places, and for the population of the State and its counties classified by urban-rural residence. Comparable figures from earlier censuses appear in Volume I of the reports of the 1950 Census of Population.

The figures shown here are being issued in advance of their publication in Final Report PC(1)-25A, which will provide additional information on the number and geographic distribution of the inhabitants of this State. The final report will be issued within the next few months.

An outline of the 1960 Population Census publication program may be obtained free of charge from the Bureau of the Census, Washington 25, D.C., or any U.S. Department of Commerce Field Office.

Urban-rural residence.--According to the definition adopted for use in the 1960 Census, the urban population comprises all persons living in (a) places of 2,500 inhabitants or more incorporated as cities, boroughs, villages, and towns (except towns in New England, New York, and Wisconsin); (b) the densely settled urban fringe, whether incorporated or unincorporated, of urbanized areas (see next paragraph); (c) towns in New England and townships in New Jersey and Pennsylvania which contain no incorporated municipalities as subdivisions and have either 25,000 inhabitants or more or a population of 2,500 to 25,000 and a density of 1,500 persons or more per square mile; (d) counties in States other than the New England States, New Jersey, and Pennsylvania that have no incorporated municipalities within their boundaries and have a density of 1,500 persons or more per square mile; and (e) unincorporated places of 2,500 inhabitants or more. The population not classified as urban constitutes the rural population.

Urbanized areas.--An urbanized area contains at least one city of 50,000 inhabitants or more and the surrounding closely settled area, whether incorporated or unincorporated, that meets specified criteria relating to land

U.S. DEPARTMENT OF COMMERCE, Frederick H. Mueller, *Secretary*
BUREAU OF THE CENSUS, Robert W. Burgess, *Director*

For sale by the Bureau of the Census, Washington 25, D.C., and U.S. Department of Commerce Field Offices, 15 cents. Complete set of 52 reports, $6.25.

use or population density. There are a few urbanized areas where there are "twin central cities" that have a combined population of at least 50,000.

Minor civil divisions.--To the primary political divisions into which counties or comparable areas are divided, the Bureau applies the general term "minor civil divisions." From State to State they are known variously as townships, towns, judicial districts, election precincts, and the like. In some States, incorporated places are minor civil divisions in their own right and in other States they are subordinate to the minor civil division in which they are located, or the pattern is mixed--some incorporated places are independent minor civil divisions, and others are subordinate to the minor civil division.

Places.--The term "place" as used in reports of the population censuses refers to a concentration of population, regardless of the existence of legally prescribed limits, powers, or functions. Most of the places listed are incorporated as cities, towns, villages, or boroughs, however. In addition, unincorporated places of 1,000 inhabitants or more are also presented. The towns in New England and townships in New Jersey and Pennsylvania recognized as urban are also counted as places.

Incorporated places.--Political units recognized as incorporated places in the reports of the census are those which are incorporated as cities, boroughs, towns, and villages with the exception that towns are not recognized as incorporated places in the New England States, New York, and Wisconsin.

Unincorporated places.--As in the 1950 Census, the Bureau has delineated boundaries for densely settled population centers without corporate limits. All such places of 1,000 inhabitants or more are shown in tables 2 and 3.

Table 1.--POPULATION OF COUNTIES, URBAN AND RURAL: 1960

(Percent not shown where less than 0.1)

County	Total population	Urban				Rural		
		Total	Percent of total population	Urbanized areas	Other urban territory	Total	Places of 1,000 to 2,500	Other rural territory
THE STATE	3 413 864	2 122 566	62.2	1 521 988	600 578	1 291 298	199 775	1 091 523
AITKIN	12 162	...	...	...	...	12 162	1 829	10 333
ANOKA	85 916	76 468	89.0	76 468	...	9 448	...	9 448
BECKER	23 959	5 633	23.5	...	5 633	18 326	1 083	17 243
BELTRAMI	23 425	9 958	42.5	...	9 958	13 467	...	13 467
BENTON	17 287	7 247	41.9	...	7 247	10 040	1 112	8 928
BIG STONE	8 954	2 674	29.9	...	2 674	6 280	...	6 280
BLUE EARTH	44 385	23 797	53.6	...	23 797	20 588	2 759	17 829
BROWN	27 676	17 307	62.5	...	17 307	10 369	...	10 369
CARLTON	27 932	9 013	32.3	...	9 013	18 919	2 640	16 279
CARVER	21 358	2 501	11.7	...	2 501	18 857	3 094	15 763
CASS	16 720	...	...	...	...	16 720	2 766	13 954
CHIPPEWA	16 320	6 256	38.3	...	6 256	10 064	1 358	8 706
CHISAGO	13 419	...	...	...	...	13 419	1 108	12 311
CLAY	39 080	25 054	64.1	25 054	...	14 026	2 902	11 124
CLEARWATER	8 864	...	...	...	...	8 864	1 385	7 479
COOK	3 377	...	...	...	...	3 377	1 301	2 076
COTTONWOOD	16 166	3 691	22.8	...	3 691	12 475	2 955	9 520
CROW WING	32 134	15 527	48.3	...	15 527	16 607	1 037	15 570
DAKOTA	78 303	52 915	67.6	52 915	...	25 388	3 368	22 020
DODGE	13 259	...	...	...	...	13 259	3 173	10 086
DOUGLAS	21 313	6 713	31.5	...	6 713	14 600	1 314	13 286
FARIBAULT	23 685	7 097	30.0	...	7 097	16 588	3 166	13 422
FILLMORE	23 768	2 628	11.1	...	2 628	21 140	6 343	14 797
FREEBORN	37 891	17 108	45.2	...	17 108	20 783	...	20 783
GOODHUE	33 035	10 528	31.9	...	10 528	22 507	6 817	15 690
GRANT	8 870	...	...	...	...	8 870	1 521	7 349
HENNEPIN	842 854	827 219	98.1	827 219	...	15 635	6 368	9 267
HOUSTON	16 588	5 187	31.3	...	5 187	11 401	2 424	8 977
HUBBARD	9 962	3 047	30.6	...	3 047	6 915	...	6 915
ISANTI	13 530	2 728	20.2	...	2 728	10 802	...	10 802
ITASCA	38 006	7 265	19.1	...	7 265	30 741	5 795	24 946
JACKSON	15 501	3 370	21.7	...	3 370	12 131	1 789	10 342
KANABEC	9 007	...	...	...	...	9 007	2 329	6 678
KANDIYOHI	29 987	10 417	34.7	...	10 417	19 570	...	19 570
KITTSON	8 343	...	...	...	...	8 343	1 527	6 816
KOOCHICHING	18 190	6 778	37.3	...	6 778	11 412	2 479	8 933
LAC QUI PARLE	13 330	...	...	...	...	13 330	4 146	9 184
LAKE	13 702	8 418	61.4	...	8 418	5 284	...	5 284
LAKE OF THE WOODS	4 304	...	...	...	...	4 304	1 597	2 707
LE SUEUR	19 906	4 229	21.2	...	4 229	15 677	5 338	10 339
LINCOLN	9 651	...	...	...	...	9 651	1 138	8 513
LYON	22 655	9 543	42.1	...	9 543	13 112	1 297	11 815
MC LEOD	24 401	9 423	38.6	...	9 423	14 978	1 163	13 815
MAHNOMEN	6 341	...	...	...	...	6 341	1 462	4 879
MARSHALL	14 262	...	...	...	...	14 262	2 007	12 255
MARTIN	26 986	9 745	36.1	...	9 745	17 241	2 483	14 758
MEEKER	18 887	5 078	26.9	...	5 078	13 809	...	13 809
MILLE LACS	14 560	...	...	...	...	14 560	4 174	10 386
MORRISON	26 641	7 551	28.3	...	7 551	19 090	...	19 090
MOWER	48 498	27 908	57.5	...	27 908	20 590	...	20 590
MURRAY	14 743	...	...	...	...	14 743	3 689	11 054
NICOLLET	23 196	14 411	62.1	...	14 411	8 785	...	8 785
NOBLES	23 365	9 015	38.6	...	9 015	14 350	1 215	13 135
NORMAN	11 253	...	...	...	...	11 253	2 064	9 189
OLMSTED	65 532	40 663	62.1	...	40 663	24 869	4 461	20 408
OTTER TAIL	48 960	13 733	28.0	...	13 733	35 227	3 712	31 515
PENNINGTON	12 468	7 151	57.4	...	7 151	5 317	...	5 317
PINE	17 004	...	...	...	...	17 004	3 524	13 480
PIPESTONE	13 605	5 324	39.1	...	5 324	8 281	1 019	7 262
POLK	36 182	15 544	43.0	...	15 544	20 638	1 704	18 934
POPE	11 914	2 631	22.1	...	2 631	9 283	1 099	8 184
RAMSEY	422 525	417 322	98.8	417 322	...	5 203	2 459	2 744
RED LAKE	5 830	...	...	...	...	5 830	1 520	4 310
REDWOOD	21 718	4 285	19.7	...	4 285	17 433	1 141	16 292
RENVILLE	23 249	...	...	...	...	23 249	7 898	15 351
RICE	38 988	25 633	65.7	...	25 633	13 355	...	13 355
ROCK	11 864	4 249	35.8	...	4 249	7 615	...	7 615
ROSEAU	12 154	...	...	...	...	12 154	3 455	8 699
ST LOUIS	231 588	172 057	74.3	110 826	61 231	59 531	5 170	54 361
SCOTT	21 909	6 815	31.1	...	6 815	15 094	4 504	10 590
SHERBURNE	12 861	3 166	24.6	...	3 166	9 695	1 763	7 932
SIBLEY	16 228	...	...	...	...	16 228	4 613	11 615
STEARNS	80 345	31 013	38.6	...	31 013	49 332	10 527	38 805

Table 1.--POPULATION OF COUNTIES, URBAN AND RURAL: 1960--Con.

(Percent not shown where less than 0.1)

County	Total population	Urban				Rural		
		Total	Percent of total population	Urbanized areas	Other urban territory	Total	Places of 1,000 to 2,500	Other rural territory
STEELE	25 029	13 409	53.6	...	13 409	11 620	1 778	9 842
STEVENS	11 262	4 199	37.3	...	4 199	7 063	...	7 063
SWIFT	14 936	3 678	24.6	...	3 678	11 258	2 172	9 086
TODD	23 119	2 706	11.7	...	2 706	20 413	2 496	17 917
TRAVERSE	7 503	...	...	...	...	7 503	3 135	4 368
WABASHA	17 007	5 994	35.2	...	5 994	11 013	1 833	9 180
WADENA	12 199	4 381	35.9	...	4 381	7 818	...	7 818
WASECA	16 041	5 898	36.8	...	5 898	10 143	2 472	7 671
WASHINGTON	52 432	23 699	45.2	12 184	11 515	28 733	2 347	26 386
WATONWAN	14 460	4 174	28.9	...	4 174	10 286	2 190	8 096
WILKIN	10 650	4 335	40.7	...	4 335	6 315	...	6 315
WINONA	40 937	24 895	60.8	...	24 895	16 042	3 230	12 812
WRIGHT	29 935	...	...	...	...	29 935	8 792	21 143
YELLOW MEDICINE	15 523	2 165	13.9	...	2 165	13 358	3 246	10 112

Table 2.--POPULATION OF COUNTIES, BY MINOR CIVIL DIVISIONS: 1960

("U" denotes an unincorporated place. Total population of a place located in 2 or more minor civil divisions appears in table 3)

County and minor civil division	Population
AITKIN COUNTY	12 162
AITKIN TWP	1 021
AITKIN VILLAGE	1 829
BALL BLUFF TWP	358
BALSAM TWP	28
BEAVER TWP	69
CLARK TWP	174
CORNISH TWP	46
FARM ISLAND TWP	467
FLEMING TWP	216
GLEN TWP	218
HAUGEN TWP	135
HAZELTON TWP	385
HILL CITY VILLAGE	429
HILL LAKE TWP	296
IDUN TWP	151
JEVNE TWP	225
KIMBERLY TWP	231
LAKESIDE TWP	311
LEE TWP	54
LIBBY TWP	87
LOGAN TWP	301
MC GRATH VILLAGE	96
MC GREGOR TWP	107
MC GREGOR VILLAGE	283
MACVILLE TWP	247
MALMO TWP	221
MORRISON TWP	246
NORDLAND TWP	333
PALISADE VILLAGE	180
PLINY TWP	161
RICE RIVER TWP	181
SALO TWP	157
SEAVEY TWP	84
SHAMROCK TWP	381
SPALDING TWP	253
SPENCER TWP	347
TAMARACK VILLAGE	112
TURNER TWP	58
VERDON TWP	57
WAGNER TWP	275
WAUKENABO TWP	275
WEALTHWOOD TWP	158
WHITE PINE TWP	59
WILLIAMS TWP	134
WORKMAN TWP	191
UNORGANIZED TERRITORY	535
ANOKA COUNTY	85 916
ANOKA CITY	10 562
BETHEL TWP	1 408
BETHEL VILLAGE	302
BLAINE VILLAGE (PART)	7 565
ANOKA COUNTY--CON.	
BURNS TWP	966
CENTERVILLE VILLAGE	338
CIRCLE PINES VILLAGE	2 789
COLUMBIA HEIGHTS CITY	17 533
COLUMBUS TWP	908
COON RAPIDS VILLAGE	14 931
FRIDLEY CITY	15 173
GROW TWP	1 402
HAM LAKE TWP	1 423
HILLTOP VILLAGE	607
LEXINGTON VILLAGE	1 457
LINO LAKES VILLAGE	2 329
LINWOOD TWP	509
OAK GROVE TWP	826
RAMSEY TWP	1 179
SPRING LAKE PARK VILLAGE (PART)	3 184
ST FRANCIS TWP	525
BECKER COUNTY	23 959
ATLANTA TWP	228
AUDUBON TWP	424
AUDUBON VILLAGE	245
BURLINGTON TWP	537
CALLAWAY TWP	338
CALLAWAY VILLAGE	235
CARSONVILLE TWP	421
CORMORANT TWP	370
CUBA TWP	302
DETROIT TWP	1 910
DETROIT LAKES CITY	5 633
ERIE TWP	635
EVERGREEN TWP	409
FRAZEE VILLAGE	1 083
GRAND PARK TWP	96
GREEN VALLEY TWP	374
HAMDEN TWP	306
HEIGHT OF LAND TWP	384
HOLMESVILLE TWP	273
LAKE EUNICE TWP	474
LAKE PARK TWP	445
LAKE PARK VILLAGE	730
LAKE VIEW TWP	1 555
MAPLE GROVE TWP	270
OGEMA VILLAGE	224
OSAGE TWP	475
PINE POINT TWP	596
RICEVILLE TWP	212
RICHWOOD TWP	555
ROUND LAKE TWP	163
RUNEBERG TWP	424
SAVANNAH TWP	131
SHELL LAKE TWP	253

Table 2.--POPULATION OF COUNTIES, BY MINOR CIVIL DIVISIONS: 1960--Con.

("U" denotes an unincorporated place. Total population of a place located in 2 or more minor civil divisions appears in table 3)

County and minor civil division	Population
BECKER COUNTY--CON.	
SILVER LEAF TWP	435
SPRING CREEK TWP	208
SPRUCE GROVE TWP	396
SUGAR BUSH TWP	277
TOAD LAKE TWP	418
TWO INLETS TWP	196
WALWORTH TWP	259
WHITE EARTH TWP	753
WOLF LAKE TWP	224
WOLF LAKE VILLAGE	83
BELTRAMI COUNTY	23 425
ALASKA TWP	188
BATTLE TWP	73
BEMIDJI CITY	9 958
BEMIDJI TWP	970
BENVILLE TWP	162
BIRCH TWP	49
BLACKDUCK VILLAGE	765
BUZZLE TWP	236
CORMANT TWP	219
DURAND TWP	192
ECKLES TWP	227
FROHN TWP	335
FUNKLEY VILLAGE	28
GRANT VALLEY TWP	368
HAGALI TWP	177
HAMRE TWP	72
HINES TWP	434
HORNET TWP	210
JONES TWP	138
KELLIHER TWP	126
KELLIHER VILLAGE	297
LAMMERS TWP	299
LANGOR TWP	258
LEE TWP	56
LIBERTY TWP	250
MAPLE RIDGE TWP	94
MINNIE TWP	26
MOOSE LAKE TWP	112
NEBISH TWP	286
NORTHERN TWP	1 049
OBRIEN TWP	140
PORT HOPE TWP	150
QUIRING TWP	88
ROOSEVELT TWP	208
SHOOKS TWP	242
SHOTLEY TWP	73
SOLWAY VILLAGE	100
SPRUCE GROVE TWP	85
STEENERSON TWP	72
SUGAR BUSH TWP	85
SUMMIT TWP	215
TEN LAKE TWP	237
TENSTRIKE VILLAGE	147
TURTLE LAKE TWP	287
TURTLE RIVER TWP	148
TURTLE RIVER VILLAGE	48
WILTON VILLAGE	112
WOODROW TWP	129
UNORGANIZED TERRITORY	3 197
BENTON COUNTY	17 287
ALBERTA TWP	883
GILMAN VILLAGE (PART)	109
FOLEY VILLAGE	1 112
GILMANTON TWP	924
GILMAN VILLAGE (PART)	37
GLENDORADO TWP	764
GRAHAM TWP	518
GRANITE LEDGE TWP	600
LANGOLA TWP	274
MAYHEW LAKE TWP	716
MAYWOOD TWP	903
MINDEN TWP	788
RICE VILLAGE	387
RONNEBY VILLAGE	84
ST CLOUD CITY (PART)	3 209
ST GEORGE TWP	822
SAUK RAPIDS TWP	4 848
SARTELL VILLAGE (PART)	216
SAUK RAPIDS VILLAGE	4 038
WATAB TWP	455

County and minor civil division	Population
BIG STONE COUNTY	8 954
AKRON TWP	429
ALMOND TWP	286
ARTICHOKE TWP	255
BARRY VILLAGE	60
BIG STONE TWP	362
ORTONVILLE CITY (PART)	3
BROWNS VALLEY TWP	755
BEARDSLEY VILLAGE	410
CLINTON VILLAGE	565
CORRELL VILLAGE	101
FOSTER TWP	278
GRACEVILLE TWP	311
GRACEVILLE VILLAGE	823
MALTA TWP	258
MOONSHINE TWP	291
JOHNSON VILLAGE	64
ODESSA TWP	337
ODESSA VILLAGE	234
ORTONVILLE TWP	2 836
ORTONVILLE CITY (PART)	2 671
OTREY TWP	233
PRIOR TWP	326
TOQUA TWP	214
BLUE EARTH COUNTY	44 385
AMBOY VILLAGE	629
BEAUFORD TWP	568
BUTTERNUT VALLEY TWP	526
CAMBRIA TWP	327
CERESCO TWP	428
DANVILLE TWP	522
DECORIA TWP	668
EAGLE LAKE VILLAGE	506
GARDEN CITY TWP	817
GOOD THUNDER VILLAGE	468
JAMESTOWN TWP	340
JUDSON TWP	726
LAKE CRYSTAL CITY	1 652
LE RAY TWP	891
LIME TWP	608
LINCOLN TWP	420
LYRA TWP	579
MC PHERSON TWP	530
MADISON LAKE VILLAGE	477
MANKATO CITY	23 797
MANKATO TWP	1 622
MAPLETON TWP	414
MAPLETON VILLAGE	1 107
MEDO TWP	525
MINNESOTA LAKE VILLAGE (PART)	...
PEMBERTON VILLAGE	177
PLEASANT MOUND TWP	528
RAPIDAN TWP	859
ST CLAIR VILLAGE	373
SHELBY TWP	463
SKYLINE VILLAGE	354
SOUTH BEND TWP	1 269
STERLING TWP	419
VERNON CENTER TWP	463
VERNON CENTER VILLAGE	333
BROWN COUNTY	27 676
ALBIN TWP	520
BASHAW TWP	451
BURNSTOWN TWP	458
COBDEN VILLAGE	114
COMFREY VILLAGE (PART)	600
COTTONWOOD TWP	694
EDEN TWP	547
EVAN VILLAGE	153
HANSKA VILLAGE	491
HOME TWP	880
LAKE HANSKA TWP	605
LEAVENWORTH TWP	576
LINDEN TWP	522
MILFORD TWP	662
MULLIGAN TWP	503
NEW ULM CITY	11 114
NORTH STAR TWP	485
PRAIRIEVILLE TWP	548
SIGEL TWP	613
SLEEPY EYE CITY	3 492
SPRINGFIELD CITY	2 701
STARK TWP	517
STATELY TWP	430

Table 2.--POPULATION OF COUNTIES, BY MINOR CIVIL DIVISIONS: 1960--Con.

("U" denotes an unincorporated place. Total population of a place located in 2 or more minor civil divisions appears in table 3)

County and minor civil division	Population
CARLTON COUNTY	27 932
ATKINSON TWP	273
AUTOMBA TWP	168
BARNUM TWP	619
BARNUM VILLAGE	417
BESEMAN TWP	150
BLACKHOOF TWP	491
CARLTON VILLAGE	862
CLOQUET CITY	9 013
CROMWELL VILLAGE	187
HOLYOKE TWP	198
KALEVALA TWP	408
KETTLE RIVER VILLAGE	234
KNIFE FALLS TWP	2 430
LAKEVIEW TWP	145
MAHTOWA TWP	465
MOOSE LAKE TWP	1 577
MOOSE LAKE VILLAGE	1 514
SCANLON VILLAGE	1 126
SILVER TWP	407
SILVER BROOK TWP	458
SKELTON TWP	365
SPLIT ROCK TWP	253
THOMSON TWP	2 582
THOMSON VILLAGE	179
TWIN LAKES TWP	879
WRENSHALL TWP	274
WRENSHALL VILLAGE	189
WRIGHT VILLAGE	169
UNORGANIZED TERRITORY	1 900
CARVER COUNTY	21 358
BENTON TWP	940
BENTON VILLAGE	63
CAMDEN TWP	887
CARVER VILLAGE	467
CHANHASSEN TWP	3 167
CHANHASSEN VILLAGE	244
CHASKA CITY	2 501
CHASKA TWP	233
COLOGNE VILLAGE	454
DAHLGREN TWP	920
HAMBURG VILLAGE	288
HANCOCK TWP	393
HOLLYWOOD TWP	933
LAKETOWN TWP	1 036
MAYER VILLAGE	179
NEW GERMANY VILLAGE	274
NORWOOD VILLAGE	945
SAN FRANCISCO TWP	436
VICTORIA VILLAGE	425
WACONIA CITY	2 048
WACONIA TWP	1 034
WATERTOWN TWP	1 075
WATERTOWN VILLAGE	1 046
YOUNG AMERICA TWP	893
YOUNG AMERICA VILLAGE	477
CASS COUNTY	16 720
ANSEL TWP	137
BACKUS VILLAGE	317
BARCLAY TWP	255
BECKER TWP	259
BENA VILLAGE	286
BEULAH TWP	33
BIRCH LAKE TWP	244
BLIND LAKE TWP	89
BOY LAKE TWP	135
BOY RIVER TWP	121
BOY RIVER VILLAGE	51
BULL MOOSE TWP	84
BUNGO TWP	147
BYRON TWP	169
CASS LAKE VILLAGE	1 586
CHICKAMAW BEACH VILLAGE	76
CROOKED LAKE TWP	203
DEERFIELD TWP	59
EAST GULL LAKE VILLAGE	311
FAIRVIEW TWP	127
FEDERAL DAM VILLAGE	185
GOULD TWP	118
HACKENSACK VILLAGE	204
HIRAM TWP	146
HOME BROOK TWP	184
INGUADONA TWP	57

County and minor civil division	Population
CASS COUNTY--CON.	
KEGO TWP	359
LONGVILLE VILLAGE	159
LAKE SHORE VILLAGE	264
LEECH LAKE TWP	143
LIMA TWP	100
LOON LAKE TWP	173
MC KINLEY TWP	168
MAPLE TWP	270
MAY TWP	498
MEADOW BROOK TWP	199
MOOSE LAKE TWP	101
PIKE BAY TWP	671
PILLAGER VILLAGE	338
PINE LAKE TWP	146
PINE RIVER TWP	354
PINE RIVER VILLAGE	775
PONTO LAKE TWP	259
POPLAR TWP	223
POWERS TWP	331
REMER TWP	166
REMER VILLAGE	492
ROGERS TWP	75
SALEM TWP	120
SHINGOBEE TWP	988
SLATER TWP	110
SMOKY HOLLOW TWP	42
SYLVAN TWP	321
THUNDER LAKE TWP	97
TORREY TWP	112
TRELIPE TWP	111
TURTLE LAKE TWP	313
WABEDO TWP	132
WAHNENA TWP	139
WALDEN TWP	344
WALKER VILLAGE	1 180
WILKINSON TWP	226
WILSON TWP	306
WOODROW TWP	218
UNORGANIZED TERRITORY	273
CHIPPEWA COUNTY	16 320
BIG BEND TWP	456
CLARA CITY VILLAGE	1 358
CRATE TWP	468
GRACE TWP	345
GRANITE FALLS CITY (PART)	563
GRANITE FALLS TWP	383
HAVELOCK TWP	411
KRAGERO TWP	308
LEENTHROP TWP	419
LONE TREE TWP	441
LOURISTON TWP	392
MANDT TWP	436
MAYNARD VILLAGE	429
MILAN VILLAGE	482
MONTEVIDEO CITY	5 693
RHEIDERLAND TWP	515
ROSEWOOD TWP	472
SPARTA TWP	1 364
STONEHAM TWP	388
TUNSBERG TWP	322
WATSON VILLAGE	267
WOODS TWP	408
CHISAGO COUNTY	13 419
AMADOR TWP	541
BRANCH TWP	516
CENTER CITY VILLAGE	293
CHISAGO CITY VILLAGE	772
CHISAGO LAKE TWP	1 643
FISH LAKE TWP	627
FRANCONIA TWP	621
HARRIS VILLAGE	552
LENT TWP	355
LINDSTROM VILLAGE	835
NESSEL TWP	764
NORTH BRANCH VILLAGE	949
RUSH CITY VILLAGE	1 108
RUSHSEBA TWP	652
SHAFER TWP	583
SHAFER VILLAGE	147
STACY VILLAGE	211
SUNRISE TWP	630
TAYLORS FALLS VILLAGE	546
WYOMING TWP	639
WYOMING VILLAGE	435

Table 2.--POPULATION OF COUNTIES, BY MINOR CIVIL DIVISIONS: 1960--Con.

("U" denotes an unincorporated place. Total population of a place located in 2 or more minor civil divisions appears in table 3)

County and minor civil division	Population
CLAY COUNTY	39 080
ALLIANCE TWP.	442
BARNESVILLE CITY.	1 632
BARNESVILLE TWP	190
COMSTOCK VILLAGE.	138
CROMWELL TWP.	319
DILWORTH VILLAGE.	2 102
EGLON TWP	403
ELKTON TWP.	323
ELMWOOD TWP	425
FELTON TWP.	196
FELTON VILLAGE.	201
FLOWING TWP	123
GEORGETOWN TWP.	196
GEORGETOWN VILLAGE.	178
GLYNDON TWP	295
GLYNDON VILLAGE	489
GOOSE PRAIRIE TWP	388
HAGEN TWP	231
HAWLEY TWP.	280
HAWLEY VILLAGE.	1 270
HIGHLAND GROVE TWP.	421
HITTERDAL VILLAGE	235
HOLY CROSS TWP.	250
HUMBOLDT TWP.	231
KEENE TWP	218
KRAGNES TWP	270
KURTZ TWP	275
MOLAND TWP.	371
MOORHEAD CITY	22 934
MOORHEAD TWP.	463
MORKEN TWP.	240
OAKPORT TWP	950
PARKE TWP	409
RIVERTON TWP.	173
SABIN VILLAGE	251
SKREE TWP	215
SPRING PRAIRIE TWP.	226
TANSEM TWP.	272
ULEN TWP.	208
ULEN VILLAGE.	481
VIDING TWP.	166
CLEARWATER COUNTY	8 864
BAGLEY VILLAGE.	1 385
BEAR CREEK TWP.	200
CLEARBROOK VILLAGE.	589
CLOVER TWP.	100
COPLEY TWP.	812
DUDLEY TWP.	295
EDDY TWP.	387
FALK TWP.	310
GONVICK VILLAGE	363
GREENWOOD TWP	153
HANGAARD TWP.	39
HOLST TWP	336
ITASCA TWP.	127
LA PRAIRIE TWP.	269
LEON TWP.	511
LEONARD VILLAGE	70
MINERVA TWP	318
MOOSE CREEK TWP	184
NORA TWP.	371
PINE LAKE TWP	370
POPPLE TWP.	476
RICE TWP.	150
SHEVLIN TWP	330
SHEVLIN VILLAGE	203
SINCLAIR TWP.	207
WINSOR TWP.	257
UNORGANIZED TERRITORY	52
COOK COUNTY	3 377
GRAND MARAIS VILLAGE.	1 301
UNORGANIZED TERRITORY	2 076
COTTONWOOD COUNTY	16 166
AMBOY TWP	448
AMO TWP	433
ANN TWP	445
BINGHAM LAKE VILLAGE.	254
CARSON TWP.	614
COMFREY VILLAGE (PART)	16
DALE TWP.	424
DELTON TWP.	391
GERMANTOWN TWP.	457
GREAT BEND TWP.	894
HIGHWATER TWP	437
JEFFERS VILLAGE	489
LAKESIDE TWP.	449
MIDWAY TWP.	551
MOUNTAIN LAKE TWP	473
MOUNTAIN LAKE VILLAGE	1 943
ROSE HILL TWP	365
SELMA TWP	493
SOUTHBROOK TWP.	304
SPRINGFIELD TWP	323
STORDEN TWP	423
STORDEN VILLAGE	390
WESTBROOK TWP.	447
WESTBROOK VILLAGE	1 012
WINDOM CITY.	3 691
CROW WING COUNTY.	32 134
BAXTER VILLAGE.	1 037
BAY LAKE TWP.	383
BRAINERD CITY	12 898
CENTER TWP.	212
CROSBY VILLAGE.	2 629
CROSS LAKE VILLAGE.	165
CROW WING TWP	447
CUYUNA VILLAGE.	86
DAGGET BROOK TWP.	414
DEAN LAKE TWP	93
DEERWOOD TWP.	729
DEERWOOD VILLAGE.	527
EMILY VILLAGE	351
FAIRFIELD TWP	261
FIFTY LAKES VILLAGE	143
FORT RIPLEY TWP	234
FORT RIPLEY VILLAGE	55
GAIL LAKE TWP	113
GARRISON TWP.	259
GARRISON VILLAGE.	118
IDEAL TWP	303
IRONDALE TWP.	1 006
RIVERTON VILLAGE.	121
IRONTON VILLAGE	724
JENKINS TWP.	317
JENKINS VILLAGE	144
LAKE EDWARDS TWP.	739
LITTLE PINE TWP	96
LONG LAKE TWP	567
MANHATTAN BEACH VILLAGE	62
MAPLE GROVE TWP	287
MISSION TWP	330
NISSWA VILLAGE.	742
NOKAY LAKE TWP.	419
OAK LAWN TWP.	1 177
PELICAN TWP	59
PELICAN LAKES VILLAGE	134
PERRY LAKE TWP.	161
PLATTE LAKE TWP	234
RABBIT LAKE TWP	160
ROOSEVELT TWP	306
ROSS LAKE TWP	85
ST MATHIAS TWP.	368
SIBLEY TWP.	783
PEQUOT LAKES VILLAGE.	461
TIMOTHY TWP.	166
TROMMALD VILLAGE.	101
WATERTOWN TWP	226
WOLFORD TWP	67
UNORGANIZED TERRITORY	1 361
DAKOTA COUNTY	78 303
BURNSVILLE TWP.	2 716
CASTLE ROCK TWP.	1 031
COATES VILLAGE.	202
DOUGLAS TWP.	537
EAGAN TWP	3 382
EMPIRE TWP.	714
EUREKA TWP.	666
FARMINGTON VILLAGE.	2 300
GREENVALE TWP	594
HAMPTON TWP	511
HAMPTON VILLAGE	305
HASTINGS CITY	8 965
INVER GROVE TWP.	5 753
INVER GROVE VILLAGE	713
LAKEVILLE TWP	2 123

Table 2.--POPULATION OF COUNTIES, BY MINOR CIVIL DIVISIONS: 1960--Con.

("U" denotes an unincorporated place. Total population of a place located in 2 or more minor civil divisions appears in table 3)

County and minor civil division	Population
DAKOTA COUNTY--CON.	
LAKEVILLE VILLAGE	924
LEBANON TWP	585
LILYDALE VILLAGE	116
MARSHAN TWP	692
MENDOTA VILLAGE	259
MENDOTA HEIGHTS VILLAGE	5 028
MIESVILLE VILLAGE	126
NEW TRIER VILLAGE	106
NININGER TWP.	332
RANDOLPH TWP.	178
RANDOLPH VILLAGE	315
RAVENNA TWP	274
ROSEMOUNT TWP	944
ROSEMOUNT VILLAGE	1 068
SCIOTA TWP.	213
SOUTH ST PAUL CITY	22 032
SUNFISH LAKE VILLAGE	181
VERMILLION TWP	649
VERMILLION VILLAGE	248
WATERFORD TWP	420
WEST ST PAUL CITY	13 101
DODGE COUNTY	13 259
ASHLAND TWP	519
CANISTEO TWP.	595
CLAREMONT TWP	508
CLAREMONT VILLAGE	466
CONCORD TWP	757
DODGE CENTER VILLAGE	1 441
ELLINGTON TWP	486
HAYFIELD TWP.	547
HAYFIELD VILLAGE	889
KASSON VILLAGE	1 732
MANTORVILLE TWP	724
MANTORVILLE VILLAGE	498
MILTON TWP.	762
RIPLEY TWP.	391
VERNON TWP.	653
WASIOJA TWP	890
WEST CONCORD VILLAGE	810
WESTFIELD TWP	591
DOUGLAS COUNTY	21 313
ALEXANDRIA CITY	6 713
ALEXANDRIA TWP.	1 594
BELLE RIVER TWP	528
BRANDON TWP	487
BRANDON VILLAGE	353
CARLOS TWP.	636
CARLOS VILLAGE	262
EVANSVILLE TWP.	359
EVANSVILLE VILLAGE	411
FORADA VILLAGE	98
GARFIELD VILLAGE	240
HOLMES CITY TWP	554
HUDSON TWP.	426
IDA TWP	458
KENSINGTON VILLAGE	324
LA GRAND TWP.	1 311
LAKE MARY TWP	524
LEAF VALLEY TWP	514
LUND TWP.	380
MILLERVILLE TWP	453
MILLERVILLE VILLAGE	119
MILTONA TWP	478
MILTONA VILLAGE	163
MOE TWP	406
NELSON VILLAGE	150
ORANGE TWP.	358
OSAKIS TWP.	497
OSAKIS VILLAGE (PART)	1 314
SOLEM TWP	398
SPRUCE HILL TWP	471
URNESS TWP.	334
FARIBAULT COUNTY	23 685
BARBER TWP.	474
BLUE EARTH CITY	4 200
BLUE EARTH CITY TWP	632
BRUSH CREEK TWP	484
CLARK TWP	684
DELAVAN TWP	774
DELAVAN VILLAGE	322
DUNBAR TWP.	565

County and minor civil division	Population
FARIBAULT COUNTY--CON.	
ELMORE TWP.	1 570
ELMORE VILLAGE	1 078
EMERALD TWP	595
FROST VILLAGE (PART)	96
FOSTER TWP.	640
WALTERS VILLAGE	133
JO DAVIESS TWP.	546
KIESTER TWP	1 344
KIESTER VILLAGE	741
LURA TWP.	861
EASTON VILLAGE	411
MINNESOTA LAKE TWP.	1 152
MINNESOTA LAKE VILLAGE (PART)	697
PILOT GROVE TWP	466
PRESCOTT TWP.	424
ROME TWP.	701
FROST VILLAGE (PART)	285
SEELY TWP	1 049
BRICELYN VILLAGE	542
VERONA TWP.	617
WALNUT LAKE TWP	503
WELLS VILLAGE	2 897
WINNEBAGO VILLAGE	2 088
WINNEBAGO CITY TWP.	417
FILLMORE COUNTY	23 768
AMHERST TWP	492
ARENDAHL TWP.	459
BEAVER TWP.	385
BLOOMFIELD TWP.	545
BRISTOL TWP	650
CANTON TWP.	688
CANTON VILLAGE	467
CARIMONA TWP.	421
CARROLTON TWP	416
CHATFIELD CITY (PART)	1 240
CHATFIELD TWP	440
FILLMORE TWP.	605
FORESTVILLE TWP	548
FOUNTAIN TWP.	725
FOUNTAIN VILLAGE	297
HARMONY TWP	476
HARMONY VILLAGE	1 214
HOLT TWP.	346
JORDAN TWP.	442
LANESBORO VILLAGE	1 063
MABEL VILLAGE	815
NEWBURG TWP	614
NORWAY TWP.	470
OSTRANDER VILLAGE	216
PETERSON VILLAGE	283
PILOT MOUND TWP	467
PREBLE TWP.	419
PRESTON TWP	441
PRESTON VILLAGE	1 491
RUSHFORD CITY	1 335
RUSHFORD VILLAGE	581
SPRING VALLEY TWP	650
SPRING VALLEY VILLAGE	2 628
SUMNER TWP.	391
WHALAN VILLAGE	146
WYKOFF VILLAGE	391
YORK TWP.	608
FREEBORN COUNTY	37 891
ALBERT LEA CITY	17 108
ALBERT LEA TWP.	3 210
ALDEN TWP	541
ALDEN VILLAGE	215
BANCROFT TWP.	1 452
BATH TWP.	754
CARLSTON TWP.	485
CLARKS GROVE VILLAGE	353
CONGER VILLAGE	694
EMMONS VILLAGE	408
FREEBORN TWP.	534
FREEBORN VILLAGE	314
FREEMAN TWP	671
GENEVA TWP.	763
GENEVA VILLAGE	347
GLENVILLE VILLAGE	643
HARTLAND TWP.	491
HARTLAND VILLAGE	330
HAYWARD TWP	649
HAYWARD VILLAGE	258

Table 2.--POPULATION OF COUNTIES, BY MINOR CIVIL DIVISIONS: 1960--Con.

("U" denotes an unincorporated place. Total population of a place located in 2 or more minor civil divisions appears in table 3)

County and minor civil division	Population
FREEBORN COUNTY--CON.	
HOLLANDALE VILLAGE	363
LONDON TWP.	615
MANCHESTER TWP.	609
MANCHESTER VILLAGE	131
MANSFIELD TWP	559
MOSCOW TWP.	940
MYRTLE VILLAGE	89
NEWRY TWP	787
NUNDA TWP	553
OAKLAND TWP	582
PICKEREL LAKE TWP	679
RICELAND TWP.	877
SHELL ROCK TWP.	734
TWIN LAKES VILLAGE	153
GOODHUE COUNTY	33 035
BELLE CREEK TWP	584
BELLECHESTER VILLAGE (PART)	131
BELVIDERE TWP	578
BURNSIDE TWP.	1 564
CANNON FALLS CITY	2 055
CANNON FALLS TWP.	741
CENTRAL POINT TWP	236
CHERRY GROVE TWP.	563
DENNISON VILLAGE (PART)	162
FEATHERSTONE TWP.	658
FLORENCE TWP.	722
GOODHUE TWP	585
GOODHUE VILLAGE	566
HAY CREEK TWP	625
HOLDEN TWP.	540
KENYON TWP.	484
KENYON VILLAGE	1 624
LEON TWP.	713
MINNEOLA TWP.	638
PINE ISLAND TWP.	560
PINE ISLAND VILLAGE	1 308
RED WING CITY	10 528
ROSCOE TWP.	721
STANTON TWP	475
VASA TWP.	803
WACOUTA TWP	238
WANAMINGO TWP	546
WANAMINGO VILLAGE	540
WARSAW TWP.	568
WELCH TWP	510
ZUMBROTA TWP.	639
ZUMBROTA VILLAGE	1 830
GRANT COUNTY	8 870
ASHBY VILLAGE	426
BARRETT VILLAGE	345
DELAWARE TWP.	253
ELBOW LAKE TWP.	291
ELBOW LAKE VILLAGE	1 521
ELK LAKE TWP.	365
ERDAHL TWP.	456
GORTON TWP.	225
HERMAN VILLAGE	764
HOFFMAN VILLAGE	605
LAND TWP.	420
LAWRENCE TWP.	228
LIEN TWP.	290
LOGAN TWP	267
MACSVILLE TWP	307
NORCROSS VILLAGE	153
NORTH OTTAWA TWP.	194
PELICAN LAKE TWP.	319
POMME DE TERRE TWP.	282
ROSEVILLE TWP	302
SANFORD TWP	282
STONY BROOK TWP	322
WENDELL VILLAGE	253
HENNEPIN COUNTY	842 854
BLOOMINGTON VILLAGE	50 498
BROOKLYN CENTER VILLAGE	24 356
BROOKLYN PARK VILLAGE	10 197
CHAMPLIN TWP.	822
CHAMPLIN VILLAGE	1 271
CORCORAN VILLAGE	1 237
CRYSTAL VILLAGE	24 283
DAYTON TWP.	804
DAYTON VILLAGE (PART)	398
DEEPHAVEN VILLAGE	3 286

County and minor civil division	Population
HENNEPIN COUNTY--CON.	
EDEN PRAIRIE TWP.	3 233
EDINA VILLAGE	28 501
EXCELSIOR VILLAGE	2 020
GOLDEN VALLEY VILLAGE	14 559
GREENFIELD VILLAGE	639
GREENWOOD VILLAGE	520
HANOVER VILLAGE (PART)	85
HASSAN TWP.	750
HOPKINS CITY	11 370
INDEPENDENCE VILLAGE	1 446
LONG LAKE VILLAGE	996
LORETTO VILLAGE	271
MAPLE GROVE VILLAGE	2 213
MAPLE PLAIN VILLAGE	754
MEDICINE LAKE VILLAGE	323
MEDINA VILLAGE	1 472
MINNEAPOLIS CITY	482 872
MINNETONKA VILLAGE	25 037
MINNETONKA BEACH CITY	544
MINNETRISTA TWP	2 211
MORNINGSIDE VILLAGE	1 981
MOUND VILLAGE	5 440
NEW HOPE VILLAGE	3 552
ORONO VILLAGE	5 643
OSSEO VILLAGE	2 104
PLYMOUTH VILLAGE	9 576
RICHFIELD VILLAGE	42 523
ROBBINSDALE CITY	16 381
ROCKFORD VILLAGE (PART)	43
ROGERS VILLAGE	378
ST ANTHONY VILLAGE (PART)	4 744
ST BONIFACIUS VILLAGE	576
ST LOUIS PARK CITY	43 310
SHOREWOOD VILLAGE	3 197
SPRING PARK VILLAGE	668
TONKA BAY VILLAGE	1 204
WAYZATA CITY	3 219
WOODLAND VILLAGE	449
FORT SNELLING AREA	898
HOUSTON COUNTY	16 588
BLACK HAMMER TWP.	435
BROWNSVILLE TWP	771
BROWNSVILLE VILLAGE	382
CALEDONIA TWP	620
CALEDONIA VILLAGE	2 563
CROOKED CREEK TWP	359
EITZEN VILLAGE	181
HOKAH TWP	1 027
HOKAH VILLAGE	685
HOUSTON TWP	414
HOUSTON VILLAGE	1 082
JEFFERSON TWP	207
LA CRESCENT TWP	785
LA CRESCENT VILLAGE	2 624
MAYVILLE TWP.	456
MONEY CREEK TWP	427
MOUND PRAIRIE TWP	504
SHELDON TWP	366
SPRING GROVE TWP.	582
SPRING GROVE VILLAGE	1 342
UNION TWP	385
WILMINGTON TWP.	608
WINNEBAGO TWP	432
YUCATAN TWP	418
HUBBARD COUNTY	9 962
AKELEY TWP.	273
AKELEY VILLAGE	434
ARAGO TWP	253
BADOURA TWP	130
CLOVER TWP.	118
CROW WING LAKE TWP.	112
FARDEN TWP.	244
FERN TWP.	144
GUTHRIE TWP	283
HART LAKE TWP	259
HELGA TWP	310
HENDRICKSON TWP	101
HENRIETTA TWP	611
HUBBARD TWP	352
LAKE ALICE TWP.	114
LAKE EMMA TWP	268
LAKE GEORGE TWP	267
LAKE HATTIE TWP	90

Table 2.--POPULATION OF COUNTIES, BY MINOR CIVIL DIVISIONS: 1960--Con.

("U" denotes an unincorporated place. Total population of a place located in 2 or more minor civil divisions appears in table 3)

County and minor civil division	Population
HUBBARD COUNTY--CON.	
LAKEPORT TWP.	209
LAPORTE VILLAGE	155
MANTRAP TWP	192
NEVIS TWP	354
NEVIS VILLAGE	344
PARK RAPIDS VILLAGE	3 047
ROCKWOOD TWP.	129
SCHOOLCRAFT TWP	74
STRAIGHT RIVER TWP.	344
THORPE TWP.	34
TODD TWP.	507
WHITE OAK TWP	170
UNORGANIZED TERRITORY	40
ISANTI COUNTY	13 530
ATHENS TWP.	455
BRADFORD TWP.	539
BRAHAM VILLAGE.	728
CAMBRIDGE TWP	2 167
CAMBRIDGE VILLAGE	2 728
DALBO TWP	524
ISANTI TWP.	1 172
ISANTI VILLAGE.	521
MAPLE RIDGE TWP	531
NORTH BRANCH TWP.	693
OXFORD TWP.	251
SPENCER BROOK TWP	499
SPRINGVALE TWP.	580
STANCHFIELD TWP	811
STANFORD TWP.	714
WYANETT TWP	617
ITASCA COUNTY	38 006
ALVWOOD TWP	71
ARBO TWP.	632
ARDENHURST TWP.	124
BALSAM TWP.	351
BASS BROOK TWP.	830
BEARVILLE TWP	101
BIGFORK TWP	371
BIGFORK VILLAGE	464
BLACKBERRY TWP.	453
BOVEY VILLAGE	1 086
BOWSTRING TWP	111
CARPENTER TWP	300
COHASSET VILLAGE.	605
COLERAINE VILLAGE	1 346
COOLEY VILLAGE.	87
DEER RIVER TWP.	412
DEER RIVER VILLAGE.	992
EFFIE VILLAGE	195
FEELEY TWP.	241
GOOD HOPE TWP	140
GOODLAND TWP.	413
GRAND RAPIDS TWP.	10 188
GRAND RAPIDS VILLAGE.	7 265
LA PRAIRIE VILLAGE.	243
GRATTAN TWP	62
GREENWAY TWP.	2 792
CALUMET VILLAGE	799
MARBLE VILLAGE.	879
HARRIS TWP.	1 530
IRON RANGE TWP.	673
TACONITE VILLAGE.	376
KEEWATIN VILLAGE.	1 651
KINGHURST TWP	127
LAKE JESSIE TWP	238
LAWRENCE TWP.	522
LIBERTY TWP	73
LONE PINE TWP	635
MARCELL TWP	286
MAX TWP	182
MOOSE PARK TWP.	91
MORSE TWP	481
NASHWAUK TWP.	2 653
NASHWAUK VILLAGE.	1 712
NORE TWP.	63
OTENEAGEN TWP	177
POMROY TWP.	45
SAGO TWP.	205
SAND LAKE TWP	137
SPANG TWP	187
SQUAW LAKE VILLAE	129
STOKES TWP.	157
THIRD RIVER TWP	52

County and minor civil division	Population
ITASCA COUNTY--CON.	
TROUT LAKE TWP.	719
WABANA TWP.	208
WARBA VILLAGE	162
WAWINA TWP.	132
WIRT TWP.	140
ZEMPLE VILLAGE.	82
UNORGANIZED TERRITORY	3 902
JACKSON COUNTY.	15 501
ALBA TWP.	405
ALPHA VILLAGE	207
BELMONT TWP	392
CHRISTIANIA TWP	482
DELAFIELD TWP	433
DES MOINES TWP.	496
ENTERPRISE TWP.	451
EWINGTON TWP.	502
HERON LAKE TWP.	548
HERON LAKE VILLAGE.	852
HUNTER TWP.	533
JACKSON CITY.	3 370
KIMBALL TWP	417
LA CROSSE TWP	403
LAKEFIELD VILLAGE	1 789
MIDDLETOWN TWP.	445
MINNEOTA TWP.	448
OKABENA VILLAGE	244
PETERSBURG TWP.	543
ROST TWP.	449
ROUND LAKE TWP.	431
SIOUX VALLEY TWP.	451
WEIMER TWP.	324
WEST HERON LAKE TWP	345
WILDER VILLAGE.	107
WISCONSIN TWP	434
KANABEC COUNTY.	9 007
ANN LAKE TWP.	221
ARTHUR TWP.	651
BRUNSWICK TWP	721
COMFORT TWP	534
FORD TWP.	120
GRASS LAKE TWP.	714
GRASSTON VILLAGE.	146
HAY BROOK TWP	105
HILLMAN TWP	278
KANABEC TWP	399
KNIFE LAKE TWP.	443
KROSCHEL TWP.	235
MORA VILLAGE.	2 329
OGILVIE VILLAGE	376
PEACE TWP	355
POMROY TWP.	304
QUAMBA VILLAGE.	95
SOUTH FORK TWP.	549
WHITED TWP.	432
KANDIYOHI COUNTY.	29 987
ARCTANDER TWP	450
ATWATER VILLAGE	899
BLOMKEST VILLAGE.	171
BURBANK TWP	369
COLFAX TWP.	341
DOVRE TWP	830
EAST LAKE LILLIAN TWP	412
EDWARDS TWP	437
FAHLUN TWP.	432
GENNESSEE TWP	475
GREEN LAKE TWP.	673
HARRISON TWP.	518
HOLLAND TWP	611
IRVING TWP.	550
KANDIYOHI TWP	489
KANDIYOHI VILLAGE	312
LAKE ANDREW TWP	461
LAKE ELIZABETH TWP.	397
LAKE LILLIAN TWP.	435
LAKE LILLIAN VILLAGE.	335
MAMRE TWP	375
NEW LONDON TWP.	1 110
NEW LONDON VILLAGE.	721
NORWAY LAKE TWP	412
PENNOCK VILLAGE	257
PRINSBURG VILLAGE	462
RAYMOND VILLAGE	608

Table 2.--POPULATION OF COUNTIES, BY MINOR CIVIL DIVISIONS: 1960--Con.

("U" denotes an unincorporated place. Total population of a place located in 2 or more minor civil divisions appears in table 3)

County and minor civil division	Population
KANDIYOHI COUNTY--CON.	
REGAL VILLAGE	53
ROSELAND TWP.	655
ROSEVILLE TWP	417
ST JOHNS TWP.	466
SPICER VILLAGE.	589
SUNBURG VILLAGE	161
WHITEFIELD TWP.	623
WILLMAR CITY.	10 417
WILLMAR TWP	3 064
KITTSON COUNTY.	8 343
ARVESON TWP	116
CANNON TWP.	74
CARIBOU TWP	70
CLOW TWP.	124
DAVIS TWP	97
DEERWOOD TWP.	224
DONALDSON VILLAGE	64
GRANVILLE TWP	163
HALLOCK TWP	150
HALLOCK VILLAGE	1 527
HALMA VILLAGE	115
HAMPDEN TWP	111
HAZELTON TWP.	210
HILL TWP.	125
HUMBOLDT VILLAGE.	169
JUPITER TWP	250
KARLSTAD VILLAGE.	720
KENNEDY VILLAGE	458
LAKE BRONSON VILLAGE.	421
LANCASTER VILLAGE	462
MC KINLEY TWP	71
NORTH RED RIVER TWP	86
NORWAY TWP.	140
PELAN TWP	89
PERCY TWP	47
POPPLETON TWP	220
RICHARDVILLE TWP.	196
ST JOSEPH TWP	124
ST VINCENT TWP.	307
ST VINCENT VILLAGE.	217
SKANE TWP	114
SOUTH RED RIVER TWP	55
SPRING BROOK TWP.	191
SVEA TWP.	116
TEGNER TWP.	128
TEIEN TWP	297
THOMPSON TWP.	256
UNORGANIZED TERRITORY	39
KOOCHICHING COUNTY.	18 190
BIG FALLS VILLAGE	526
INTERNATIONAL FALLS CITY.	6 778
ISLAND VIEW VILLAGE	13
LITTLEFORK VILLAGE.	805
MIZPAH VILLAGE.	140
NETT RIVER TWP.	16
NORTHOME VILLAGE.	291
RANIER VILLAGE.	262
SOUTH INTERNATIONAL FALLS VILLA	2 479
UNORGANIZED TERRITORY	6 880
LAC QUI PARLE COUNTY.	13 330
AGASSIZ TWP	315
ARENA TWP	343
AUGUSTA TWP	279
BAXTER TWP.	418
BELLINGHAM VILLAGE.	327
BOYD VILLAGE.	419
CAMP RELEASE TWP.	338
CERRO GORDO TWP	371
DAWSON CITY	1 766
FREELAND TWP.	365
GARFIELD TWP.	303
HAMLIN TWP.	374
HANTHO TWP.	250
LAC QUI PARLE TWP	314
LAKE SHORE TWP.	434
LOUISBURG VILLAGE	91
MADISON CITY.	2 380
MADISON TWP	540
MANFRED TWP	268
MARIETTA VILLAGE.	327
MAXWELL TWP	324
MEHURIN TWP	290

County and minor civil division	Population
LAC QUI PARLE COUNTY--CON.	
NASSAU VILLAGE.	182
PERRY TWP	299
PROVIDENCE TWP.	409
RIVERSIDE TWP	414
TEN MILE LAKE TWP	349
WALTER TWP.	392
YELLOW BANK TWP	449
ORTONVILLE CITY (PART).	***
LAKE COUNTY	13 702
BEAVER BAY TWP	942
BEAVER BAY VILLAGE.	287
CRYSTAL BAY TWP	882
FALL LAKE TWP	242
SILVER BAY VILLAGE.	3 723
SILVER CREEK TWP.	879
TWO HARBORS CITY.	4 695
UNORGANIZED TERRITORY	2 052
LAKE OF THE WOODS COUNTY.	4 304
BAUDETTE VILLAGE.	1 597
WILLIAMS VILLAGE.	317
UNORGANIZED TERRITORY	2 390
LE SUEUR COUNTY	19 906
CLEVELAND TWP	600
CLEVELAND VILLAGE	389
CORDOVA TWP	538
DERRYNANE TWP	732
ELYSIAN TWP	644
ELYSIAN VILLAGE	382
HEIDELBERG VILLAGE.	44
KASOTA TWP.	801
KASOTA VILLAGE.	649
KILKENNY TWP.	541
KILKENNY VILLAGE.	221
LANESBURGH TWP.	843
LE CENTER VILLAGE	1 597
LE SUEUR CITY	3 310
LEXINGTON TWP.	838
MONTGOMERY CITY	2 118
MONTGOMERY TWP.	719
NEW PRAGUE CITY (PART)	919
OTTAWA TWP.	310
SHARON TWP.	623
TYRONE TWP.	669
WASHINGTON TWP.	236
WATERVILLE CITY	1 623
WATERVILLE TWP.	560
LINCOLN COUNTY.	9 651
ALTA VISTA TWP.	380
ARCO VILLAGE.	140
ASH LAKE TWP.	363
DIAMOND LAKE TWP.	375
DRAMMEN TWP	387
HANSONVILLE TWP	270
HENDRICKS TWP	377
HENDRICKS VILLAGE	797
HOPE TWP.	670
IVANHOE VILLAGE	719
LAKE BENTON TWP	357
LAKE BENTON VILLAGE	905
LAKE STAY TWP	339
LIMESTONE TWP	358
MARBLE TWP.	447
MARSHFIELD TWP.	397
ROYAL TWP	421
SHAOKATAN TWP	374
TYLER VILLAGE	1 138
VERDI TWP	437
LYON COUNTY	22 655
AMIRET TWP.	439
BALATON VILLAGE	723
CLIFTON TWP	425
COON CREEK TWP.	409
COTTONWOOD VILLAGE.	717
CUSTER TWP.	401
EIDSVOLD TWP.	407
FAIRVIEW TWP.	685
FLORENCE VILLAGE.	87
GARVIN VILLAGE.	205
GHENT VILLAGE	326
GRANDVIEW TWP	449

Table 2.--POPULATION OF COUNTIES, BY MINOR CIVIL DIVISIONS: 1960--Con.

("U" denotes an unincorporated place. Total population of a place located in 2 or more minor civil divisions appears in table 3)

County and minor civil division	Population
LYON COUNTY--CON.	
ISLAND LAKE TWP	354
LAKE MARSHALL TWP	822
LUCAS TWP	390
LYND TWP	379
LYND VILLAGE	259
LYONS TWP	356
MARSHALL CITY	6 681
MINNEOTA VILLAGE	1 297
MONROE TWP	441
NORDLAND TWP	418
ROCK LAKE TWP	374
RUSSELL VILLAGE	449
SHELBURNE TWP	440
SODUS TWP	423
STANLEY TWP	375
TAUNTON VILLAGE	233
TRACY CITY	2 862
VALLERS TWP	410
WESTERHEIM TWP	419
MC LEOD COUNTY	24 401
ACOMA TWP	788
BERGEN TWP	793
BISCAY VILLAGE	70
BROWNTON VILLAGE	698
COLLINS TWP	589
GLENCOE CITY	3 216
GLENCOE TWP	857
HALE TWP	997
HASSAN VALLEY TWP	721
HELEN TWP	728
HUTCHINSON CITY	6 207
HUTCHINSON TWP	963
LESTER PRAIRIE VILLAGE	966
LYNN TWP	708
PENN TWP	518
PLATO VILLAGE	280
RICH VALLEY TWP	849
ROUND GROVE TWP	471
SILVER LAKE VILLAGE	646
STEWART VILLAGE	676
SUMTER TWP	519
WINSTED TWP	978
WINSTED VILLAGE	1 163
MAHNOMEN COUNTY	6 341
BEAULIEU TWP	292
BEJOU TWP	236
BEJOU VILLAGE	164
CHIEF TWP	240
CLOVER TWP	174
GREGORY TWP	202
HEIER TWP	234
ISLAND LAKE TWP	328
LA GARDE TWP	223
LAKE GROVE TWP	375
MAHNOMEN VILLAGE	1 462
MARSH CREEK TWP	253
OAKLAND TWP	193
PEMBINA TWP	630
POPPLE GROVE TWP	250
ROSEDALE TWP	273
WAUBUN VILLAGE	350
UNORGANIZED TERRITORY	462
MARSHALL COUNTY	14 262
AGDER TWP	143
ALMA TWP	231
ALVARADO VILLAGE	282
ARGYLE VILLAGE	789
AUGSBURG TWP	207
BIG WOODS TWP	226
BLOOMER TWP	168
BOXVILLE TWP	90
CEDAR TWP	171
COMO TWP	78
COMSTOCK TWP	264
DONNELLY TWP	65
EAGLE POINT TWP	168
EAST PARK TWP	42
EAST VALLEY TWP	85
ECKVOLL TWP	116
ESPELIE TWP	101
EXCEL TWP	299
FOLDAHL TWP	181

County and minor civil division	Population
MARSHALL COUNTY--CON.	
FORK TWP	144
GRAND PLAIN TWP	116
GRYGLA VILLAGE	192
HOLT TWP	201
HOLT VILLAGE	114
HUNTLY TWP	102
LINCOLN TWP	199
LINSELL TWP	48
MC CREA TWP	279
MARSH GROVE TWP	185
MIDDLE RIVER TWP	195
MIDDLE RIVER VILLAGE	414
MOOSE RIVER TWP	88
MOYLAN TWP	159
NELSON PARK TWP	246
NEW FOLDEN TWP	209
NEWFOLDEN VILLAGE	370
NEW MAINE TWP	219
NEW SOLUM TWP	274
OAK PARK TWP	314
OSLO VILLAGE	372
PARKER TWP	129
ROLLIS TWP	200
SINNOTT TWP	158
SPRUCE VALLEY TWP	309
STEPHEN VILLAGE	858
STRANDQUIST VILLAGE	160
TAMARAC TWP	142
THIEF LAKE TWP	110
VALLEY TWP	250
VEGA TWP	269
VELDT TWP	64
VIKING TWP	288
VIKING VILLAGE	128
WANGER TWP	273
WARREN CITY	2 007
WARRENTON TWP	169
WEST VALLEY TWP	252
WHITEFORD TWP	67
WRIGHT TWP	272
UNORGANIZED TERRITORY	11
MARTIN COUNTY	26 986
CEDAR TWP	463
CENTER CREEK TWP	518
CEYLON VILLAGE	554
DUNNELL VILLAGE	260
EAST CHAIN TWP	629
ELM CREEK TWP	440
FAIRMONT CITY	9 745
FAIRMONT TWP	1 722
FOX LAKE TWP	494
FRASER TWP	569
GALENA TWP	436
GRANADA VILLAGE	418
JAY TWP	503
LAKE BELT TWP	497
LAKE FREMONT TWP	466
MANYASKA TWP	534
NASHVILLE TWP	465
NORTHROP VILLAGE	189
ORMSBY VILLAGE (PART)	68
PLEASANT PRAIRIE TWP	582
ROLLING GREEN TWP	515
RUTLAND TWP	672
SHERBURN VILLAGE	1 227
SILVER LAKE TWP	599
TENHASSEN TWP	536
TRIMONT VILLAGE	942
TRUMAN VILLAGE	1 256
WAVERLY TWP	440
WELCOME VILLAGE	733
WESTFORD TWP	514
MEEKER COUNTY	18 887
ACTON TWP	479
CEDAR MILLS TWP	663
CEDAR MILLS VILLAGE	96
COLLINWOOD TWP	685
COSMOS TWP	477
COSMOS VILLAGE	487
DANIELSON TWP	467
DARWIN TWP	472
DARWIN VILLAGE	273
DASSEL TWP	639

Table 2.--POPULATION OF COUNTIES, BY MINOR CIVIL DIVISIONS: 1960--Con.

("U" denotes an unincorporated place. Total population of a place located in 2 or more minor civil divisions appears in table 3)

County and minor civil division	Population
MEEKER COUNTY--CON.	
DASSEL VILLAGE	863
EDEN VALLEY VILLAGE (PART)	523
ELLSWORTH TWP	513
FOREST CITY TWP	637
FOREST PRAIRIE TWP	787
GREENLEAF TWP	582
GROVE CITY VILLAGE	466
HARVEY TWP	501
KINGSTON TWP	1 153
LITCHFIELD CITY	5 078
LITCHFIELD TWP	591
MANANNAH TWP	653
SWEDE GROVE TWP	484
UNION GROVE TWP	574
WATKINS VILLAGE	744
MILLE LACS COUNTY	14 560
BOCK VILLAGE	91
BOGUS BROOK TWP	780
BORGHOLM TWP	837
BRADBURY TWP	149
DAILEY TWP	192
EAST SIDE TWP	353
FORESTON VILLAGE	266
GREENBUSH TWP	686
HAYLAND TWP	265
ISLE VILLAGE	529
ISLE HARBOR TWP	356
KATHIO TWP	651
LEWIS TWP	44
MILACA TWP	729
MILACA VILLAGE	1 821
MILO TWP	925
MUDGETT TWP	121
ONAMIA TWP	473
ONAMIA VILLAGE	645
PAGE TWP	457
PEASE VILLAGE	191
PRINCETON TWP	983
PRINCETON VILLAGE	2 353
SOUTH HARBOR TWP	491
WAHKON VILLAGE	172
MORRISON COUNTY	26 641
AGRAM TWP	236
BELLE PRAIRIE TWP	1 113
BELLEVUE TWP	490
BOWLUS VILLAGE	263
BUCKMAN TWP	743
BUCKMAN VILLAGE	166
BUH TWP	579
CLOUGH TWP	104
CULDRUM TWP	557
CUSHING TWP	341
DARLING TWP	530
ELMDALE TWP	879
ELMDALE VILLAGE	88
FLENSBURG VILLAGE	280
GENOLA VILLAGE	108
GRANITE TWP	542
GREEN PRAIRIE TWP	488
HARDING VILLAGE	111
HILLMAN TWP	156
HILLMAN VILLAGE	80
LAKIN TWP	404
LASTRUP VILLAGE	138
LEIGH TWP	175
LITTLE FALLS CITY	7 551
LITTLE FALLS TWP	678
MORRILL TWP	589
MOTLEY TWP	98
MOTLEY VILLAGE	430
MOUNT MORRIS TWP	98
PARKER TWP	519
PIERZ TWP	542
PIERZ VILLAGE	816
PIKE CREEK TWP	887
PLATTE TWP	379
PULASKI TWP	275
RAIL PRAIRIE TWP	109
RANDALL VILLAGE	516
RICHARDSON TWP	325
RIPLEY TWP	486
ROSING TWP	59
ROYALTON VILLAGE	580

County and minor civil division	Population
MORRISON COUNTY--CON.	
SCANDIA VALLEY TWP	420
SOBIESKI VILLAGE	190
SWAN RIVER TWP	721
SWANVILLE TWP	582
SWANVILLE VILLAGE	342
TWO RIVERS TWP	522
UPSALA VILLAGE	356
MOWER COUNTY	48 498
ADAMS TWP	651
ADAMS VILLAGE	806
AUSTIN CITY	27 908
AUSTIN TWP	3 052
BENNINGTON TWP	332
BROWNSDALE VILLAGE	622
CLAYTON TWP	328
DEXTER TWP	530
DEXTER VILLAGE	313
ELKTON VILLAGE	147
FRANKFORD TWP	425
GRAND MEADOW TWP	549
GRAND MEADOW VILLAGE	837
LANSING TWP	2 101
LE ROY TWP	510
LE ROY VILLAGE	971
LODI TWP	451
LYLE TWP	584
LYLE VILLAGE	607
MAPLEVIEW VILLAGE	381
MARSHALL TWP	515
NEVADA TWP	557
PLEASANT VALLEY TWP	399
RACINE TWP	521
RACINE VILLAGE	180
RED ROCK TWP	1 019
ROSE CREEK VILLAGE	351
SARGEANT TWP	461
SARGEANT VILLAGE	113
TAOPI VILLAGE	92
UDOLPHO TWP	595
WALTHAM TWP	626
WALTHAM VILLAGE	207
WINDOM TWP	757
MURRAY COUNTY	14 743
AVOCA VILLAGE	226
BELFAST TWP	437
BONDIN TWP	501
CAMERON TWP	411
CHANARAMBIE TWP	497
CHANDLER VILLAGE	388
CURRIE VILLAGE	438
DES MOINES RIVER TWP	398
DOVRAY TWP	547
DOVRAY VILLAGE	113
ELLSBOROUGH TWP	473
FENTON TWP	480
FULDA VILLAGE	1 202
HADLEY VILLAGE	151
HOLLY TWP	359
IONA TWP	412
IONA VILLAGE	328
LAKE SARAH TWP	389
LAKE WILSON VILLAGE	436
LEEDS TWP	393
LIME LAKE TWP	448
LOWVILLE TWP	405
MASON TWP	422
MOULTON TWP	671
MURRAY TWP	514
SHETEK TWP	393
SKANDIA TWP	368
SLAYTON TWP	569
SLAYTON VILLAGE	2 487
NICOLLET COUNTY	23 196
BELGRADE TWP	1 106
BERNADOTTE TWP	559
BRIGHTON TWP	251
COURTLAND TWP	626
COURTLAND VILLAGE	239
GRANBY TWP	454
LAFAYETTE TWP	773
LAFAYETTE VILLAGE	516
LAKE PRAIRIE TWP	830

Table 2.--POPULATION OF COUNTIES, BY MINOR CIVIL DIVISIONS: 1960--Con.

("U" denotes an unincorporated place. Total population of a place located in 2 or more minor civil divisions appears in table 3)

County and minor civil division	Population
NICOLLET COUNTY--CON.	
NEW SWEDEN TWP.	592
NICOLLET TWP.	598
NICOLLET VILLAGE	493
NORTH MANKATO CITY	5 927
OSHAWA TWP.	466
RIDGELY TWP	216
ST PETER CITY	8 484
TRAVERSE TWP.	450
WEST NEWTON TWP	616
NOBLES COUNTY	23 365
ADRIAN VILLAGE	1 215
BIGELOW TWP	478
BIGELOW VILLAGE	256
BLOOM TWP	444
BREWSTER VILLAGE	500
DEWALD TWP.	474
DUNDEE VILLAGE	148
ELK TWP	491
ELLSWORTH VILLAGE	634
GRAHAM LAKES TWP.	448
GRAND PRAIRIE TWP	388
MERSEY TWP.	414
INDIAN LAKE TWP	429
KINBRAE VILLAGE	55
LARKIN TWP.	483
LEOTA TWP	702
LISMORE TWP	454
LISMORE VILLAGE	306
LITTLE ROCK TWP	478
LORAIN TWP.	521
OLNEY TWP	463
RANSOM TWP.	516
ROUND LAKE VILLAGE	449
RUSHMORE VILLAGE	382
SEWARD TWP.	462
SUMMIT LAKE TWP	592
WESTSIDE TWP.	450
WILMONT TWP	555
WILMONT VILLAGE	473
WORTHINGTON CITY	9 015
WORTHINGTON TWP	690
NORMAN COUNTY	11 253
ADA CITY	2 064
ANTHONY TWP	239
BEAR PARK TWP	414
BORUP VILLAGE	145
FLOM TWP.	421
FOSSUM TWP.	319
GARY VILLAGE	262
GOOD HOPE TWP	148
GREEN MEADOW TWP.	263
HALSTAD TWP	333
HALSTAD VILLAGE	639
HEGNE TWP	160
HENDRUM TWP	305
HENDRUM VILLAGE	305
HOME LAKE TWP	252
LAKE IDA TWP.	243
LEE TWP	274
LOCKHART TWP.	208
MC DONALDSVILLE TWP	300
MARY TWP.	266
PERLEY VILLAGE	165
PLEASANT VIEW TWP	278
ROCKWELL TWP.	135
SHELLY TWP.	355
SHELLY VILLAGE	310
SPRING CREEK TWP.	149
STRAND TWP.	226
SUNDAL TWP.	261
TWIN VALLEY VILLAGE	841
WAUKON TWP.	363
WILD RICE TWP	432
WINCHESTER TWP.	178
OLMSTED COUNTY	65 532
BYRON VILLAGE	660
CASCADE TWP	1 948
CHATFIELD CITY (PART)	601
DOVER TWP	511
DOVER VILLAGE	312
ELMIRA TWP.	435
EYOTA TWP	563

County and minor civil division	Population
OLMSTED COUNTY--CON.	
EYOTA VILLAGE	558
FARMINGTON TWP.	569
HAVERHILL TWP	842
HIGH FOREST TWP	981
KALMAR TWP.	835
MARION TWP.	4 650
NEW HAVEN TWP	910
ORION TWP	444
ORONOCO TWP	1 167
PLEASANT GROVE TWP.	780
QUINCY TWP.	487
ROCHESTER CITY	40 663
ROCHESTER TWP	3 912
GOLDEN HILL (U)	2 190
ROCK DELL TWP	539
SALEM TWP	826
STEWARTVILLE VILLAGE	1 670
VIOLA TWP	669
OTTER TAIL COUNTY	48 960
AASTAD TWP.	318
AMOR TWP.	366
AURDAL TWP.	578
BATTLE LAKE VILLAGE	733
BLOWERS TWP	398
BLUFFTON TWP.	759
BLUFFTON VILLAGE	211
BUSE TWP.	478
BUTLER TWP.	367
CANDOR TWP.	305
CARLISLE TWP.	326
CLITHERALL TWP.	377
CLITHERALL VILLAGE	138
COMPTON TWP	604
CORLISS TWP	472
DALTON VILLAGE	239
DANE PRAIRIE TWP.	451
DEAD LAKE TWP	344
DEER CREEK TWP.	386
DEER CREEK VILLAGE	312
DENT VILLAGE	176
DORA TWP.	424
DUNN TWP.	381
EAGLE LAKE TWP.	361
EASTERN TWP	339
EDNA TWP.	379
EFFINGTON TWP	416
ELIZABETH TWP	386
ELIZABETH VILLAGE	168
ELMO TWP.	458
ERHARD VILLAGE	150
ERHARDS GROVE TWP	404
EVERTS TWP.	430
FERGUS FALLS CITY	13 733
FERGUS FALLS TWP.	538
FOLDEN TWP.	402
FRIBERG TWP	495
GIRARD TWP.	296
GORMAN TWP.	433
HENNING TWP	472
HENNING VILLAGE	980
HOBART TWP.	444
HOMESTEAD TWP	374
INMAN TWP	388
LEAF LAKE TWP	496
LEAF MOUNTAIN TWP	341
LIDA TWP.	402
MAINE TWP	507
MAPLEWOOD TWP	423
NEW YORK MILLS VILLAGE	828
NEWTON TWP.	748
NIDAROS TWP	320
NORWEGIAN GROVE TWP	394
OAK VALLEY TWP.	459
ORWELL TWP.	272
OSCAR TWP	368
OTTER TAIL TWP.	174
OTTER TAIL VILLAGE	164
OTTO TWP.	399
PADDOCK TWP	409
PARKERS PRAIRIE TWP	368
PARKERS PRAIRIE VILLAGE	884
PELICAN TWP	513
PELICAN RAPIDS VILLAGE	1 693
PERHAM TWP.	405

Table 2.--POPULATION OF COUNTIES, BY MINOR CIVIL DIVISIONS: 1960--Con.

("U" denotes an unincorporated place. Total population of a place located in 2 or more minor civil divisions appears in table 3)

County and minor civil division	Population
OTTER TAIL COUNTY--CON.	
PERHAM VILLAGE	2 019
PINE LAKE TWP	306
RICHVILLE VILLAGE	91
ROTHSAY VILLAGE (PART)	134
RUSH LAKE TWP	405
ST OLAF TWP	437
SCAMBLER TWP	365
STAR LAKE TWP	404
SVERDRUP TWP	507
TORDENSKJOLD TWP	470
TRONDHJEM TWP	332
TUMULI TWP	389
UNDERWOOD VILLAGE	314
URBANK VILLAGE	177
VERGAS VILLAGE	292
VINING VILLAGE	136
WESTERN TWP	275
WOODSIDE TWP	362
PENNINGTON COUNTY	12 468
BLACK RIVER TWP	114
BRAY TWP	111
CLOVER LEAF TWP	134
DEER PARK TWP	182
GOODRIDGE TWP	63
GOODRIDGE VILLAGE	134
HICKORY TWP	151
HIGHLANDING TWP	244
KRATKA TWP	199
MAYFIELD TWP	108
NORDEN TWP	209
NORTH TWP	992
NUMEDAL TWP	123
POLK CENTRE TWP	114
REINER TWP	128
RIVER FALLS TWP	204
ROCKSBURY TWP	676
ST HILAIRE VILLAGE	270
SANDERS TWP	281
SILVERTON TWP	200
SMILEY TWP	284
STAR TWP	251
THIEF RIVER FALLS CITY	7 151
WYANDOTTE TWP	145
PINE COUNTY	17 004
ARLONE TWP	218
ARNA TWP	109
ASKOV VILLAGE	331
BARRY TWP	346
BIRCH CREEK TWP	345
BREMEN TWP	213
BROOK PARK TWP	326
BROOK PARK VILLAGE	108
BRUNO TWP	294
BRUNO VILLAGE	116
CHENGWATANA TWP	365
CLOVER TWP	135
CROSBY TWP	85
DANFORTH TWP	68
DELL GROVE TWP	459
DENHAM VILLAGE	71
FINLAYSON TWP	386
FINLAYSON VILLAGE	213
FLEMING TWP	80
HENRIETTE VILLAGE	65
HINCKLEY TWP	566
HINCKLEY VILLAGE	851
KERRICK TWP	269
KERRICK VILLAGE	110
KETTLE RIVER TWP	810
RUTLEDGE VILLAGE	146
WILLOW RIVER VILLAGE	343
MISSION CREEK TWP	464
MUNCH TWP	110
NEW DOSEY TWP	92
NICKERSON TWP	129
NORMAN TWP	227
OGEMA TWP	200
PARK TWP	94
PARTRIDGE TWP	496
PINE CITY TWP	824
PINE CITY VILLAGE	1 972
PINE LAKE TWP	328
POKEGAMA TWP	961

County and minor civil division	Population
PINE COUNTY--CON.	
ROCK CREEK TWP	728
ROYALTON TWP	599
SANDSTONE TWP	487
SANDSTONE VILLAGE	1 552
STURGEON LAKE TWP	468
STURGEON LAKE VILLAGE	151
WILMA TWP	46
WINDEMERE TWP	374
UNORGANIZED TERRITORY	30
PIPESTONE COUNTY	13 605
AETNA TWP	451
ALTONA TWP	408
BURKE TWP	416
EDEN TWP	522
EDGERTON VILLAGE	1 019
ELMER TWP	490
FOUNTAIN PRAIRIE TWP	366
GRANGE TWP	364
GRAY TWP	383
HATFIELD VILLAGE	95
HOLLAND VILLAGE	264
IHLEN VILLAGE	111
JASPER VILLAGE (PART)	749
OSBORNE TWP	500
PIPESTONE CITY	5 324
ROCK TWP	394
RUTHTON VILLAGE	476
SWEET TWP	483
TROSKY VILLAGE	122
TROY TWP	455
WOODSTOCK VILLAGE	213
POLK COUNTY	36 182
ANDOVER TWP	172
ANGUS TWP	218
BADGER TWP	283
BELGIUM TWP	140
BELTRAMI VILLAGE	186
BRANDSVOLD TWP	345
BRANDT TWP	140
BRISLET TWP	128
BYGLAND TWP	324
CHESTER TWP	155
CLIMAX VILLAGE	310
COLUMBIA TWP	437
CROOKSTON CITY	8 546
CROOKSTON TWP	355
EAST GRAND FORKS CITY	6 998
EDEN TWP	357
ERSKINE VILLAGE	614
ESTHER TWP	195
EUCLID TWP	311
FAIRFAX TWP	293
FANNY TWP	164
FARLEY TWP	132
FERTILE VILLAGE	968
FISHER TWP	502
FISHER VILLAGE	326
FOSSTON VILLAGE	1 704
GARDEN TWP	430
GARFIELD TWP	400
GENTILLY TWP	426
GODFREY TWP	294
GRAND FORKS TWP	259
GROVE PARK TWP	279
GULLY TWP	121
GULLY VILLAGE	168
HAMMOND TWP	77
HELGELAND TWP	98
HIGDEM TWP	185
HILL RIVER TWP	284
HUBBARD TWP	238
HUNTSVILLE TWP	457
JOHNSON TWP	133
KERTSONVILLE TWP	211
KEYSTONE TWP	162
KING TWP	302
KNUTE TWP	451
LENGBY VILLAGE	181
LESSOR TWP	268
LIBERTY TWP	198
LOWELL TWP	414
MC INTOSH VILLAGE	785
MENTOR VILLAGE	281

Table 2.--POPULATION OF COUNTIES, BY MINOR CIVIL DIVISIONS: 1960--Con.

("U" denotes an unincorporated place. Total population of a place located in 2 or more minor civil divisions appears in table 3)

County and minor civil division	Population
POLK COUNTY--CON.	
NESBIT TWP.	198
NIELSVILLE VILLAGE	183
NORTHLAND TWP	340
ONSTAD TWP.	166
PARNELL TWP	128
QUEEN TWP	391
REIS TWP.	206
RHINEHART TWP	220
ROOME TWP	282
ROSEBUD TWP	365
RUSSIA TWP.	164
SANDSVILLE TWP.	106
SCANDIA TWP	145
SLETTEN TWP	296
SULLIVAN TWP.	207
TABOR TWP	268
TILDEN TWP.	50
TRAIL VILLAGE	100
TYNSID TWP.	112
VINELAND TWP.	229
WINGER TWP.	314
WINGER VILLAGE.	292
WOODSIDE TWP.	341
POPE COUNTY	11 914
BANGOR TWP.	290
BARSNESS TWP.	271
BEN WADE TWP.	415
BLUE MOUNDS TWP	333
CHIPPEWA FALLS TWP.	318
CYRUS VILLAGE	362
FARWELL VILLAGE	106
GILCHRIST TWP	280
GLENWOOD CITY	2 631
GLENWOOD TWP.	557
GROVE LAKE TWP.	315
HOFF TWP.	314
LAKE JOHANNA TWP.	197
LANGHEI TWP	347
LEVEN TWP	468
LONG BEACH VILLAGE.	236
LOWRY VILLAGE	294
MINNEWASKA TWP.	209
NEW PRAIRIE TWP	326
NORA TWP.	369
RENO TWP.	394
ROLLING FORKS TWP	300
SEDAN VILLAGE	91
STARBUCK VILLAGE.	1 099
VILLARD VILLAGE	235
WALDEN TWP.	283
WESTPORT TWP.	329
WESTPORT VILLAGE.	87
WHITE BEAR LAKE TWP	458
RAMSEY COUNTY	422 525
ARDEN HILLS VILLAGE	3 930
BLAINE VILLAGE (PART)	5
FALCON HEIGHTS VILLAGE.	5 927
GEM LAKE VILLAGE.	305
LAUDERDALE VILLAGE.	1 676
LITTLE CANADA VILLAGE	3 512
MAPLEWOOD VILLAGE	18 519
MOUNDS VIEW VILLAGE	6 416
NEW BRIGHTON VILLAGE.	6 448
NORTH OAKS VILLAGE.	803
NORTH ST PAUL VILLAGE	8 520
ROSEVILLE VILLAGE	23 997
ST ANTHONY VILLAGE (PART)	340
ST PAUL CITY.	313 411
SHOREVIEW VILLAGE	7 157
SPRING LAKE PARK VILLAGE (PART)	76
VADNAIS HEIGHTS VILLAGE	2 459
WHITE BEAR TWP.	6 175
WHITE BEAR LAKE CITY.	12 849
RED LAKE COUNTY	5 830
BROOKS VILLAGE.	148
BROWNS CREEK TWP.	92
EMARDVILLE TWP.	370
EQUALITY TWP.	287
GARNES TWP.	268
GERVAIS TWP	323
LAKE PLEASANT TWP	209

County and minor civil division	Population
RED LAKE COUNTY--CON.	
LAMBERT TWP	331
LOUISVILLE TWP.	319
OKLEE VILLAGE	529
PLUMMER VILLAGE	283
POPLAR RIVER TWP.	319
RED LAKE FALLS CITY	1 520
RED LAKE FALLS TWP.	246
RIVER TWP	116
TERREBONNE TWP.	345
WYLIE TWP	125
REDWOOD COUNTY.	21 718
BELVIEW VILLAGE	400
BROOKVILLE TWP.	468
CHARLESTOWN TWP	455
CLEMENTS VILLAGE.	269
DELHI TWP	375
DELHI VILLAGE	124
GALES TWP	333
GRANITE ROCK TWP.	485
HONNER TWP.	108
JOHNSONVILLE TWP.	390
KINTIRE TWP	368
LAMBERTON TWP	412
LAMBERTON VILLAGE	1 141
LUCAN VILLAGE	216
MILROY VILLAGE.	268
MORGAN TWP.	575
MORGAN VILLAGE.	975
NEW AVON TWP.	481
NORTH HERO TWP.	382
NORTH REDWOOD VILLAGE	179
PAXTON TWP.	537
REDWOOD FALLS CITY.	4 285
REDWOOD FALLS TWP	480
REVERE VILLAGE.	201
SANBORN VILLAGE	521
SEAFORTH VILLAGE.	131
SHERIDAN TWP.	418
SHERMAN TWP	345
SPRINGDALE TWP.	448
SUNDOWN TWP	502
SWEDES FOREST TWP.	213
THREE LAKES TWP	440
UNDERWOOD TWP	379
VAIL TWP.	441
VESTA TWP	368
VESTA VILLAGE	318
WABASSO VILLAGE	789
WALNUT GROVE VILLAGE.	886
WANDA VILLAGE	160
WATERBURY TWP	541
WESTLINE TWP.	379
WILLOW LAKE TWP	532
RENVILLE COUNTY	23 249
BANDON TWP.	461
BEAVER FALLS TWP.	349
BIRCH COOLEY TWP.	435
BIRD ISLAND TWP	452
BIRD ISLAND VILLAGE	1 384
BOON LAKE TWP	544
BROOKFIELD TWP.	420
BUFFALO LAKE VILLAGE.	707
CAIRO TWP	453
CAMP TWP.	390
CROOKS TWP.	403
DANUBE VILLAGE.	494
EMMET TWP	488
ERICSON TWP	518
FAIRFAX VILLAGE	1 489
FLORA TWP	393
FRANKLIN VILLAGE.	548
HAWK CREEK TWP.	343
HECTOR TWP.	503
HECTOR VILLAGE.	1 297
HENRYVILLE TWP.	508
KINGMAN TWP	454
MARTINSBURG TWP	417
MELVILLE TWP.	475
MORTON VILLAGE.	624
NORFOLK TWP	436
OLIVIA VILLAGE.	2 355
OSCEOLA TWP	450
PALMYRA TWP	481

Table 2.--POPULATION OF COUNTIES, BY MINOR CIVIL DIVISIONS: 1960--Con.

("U" denotes an unincorporated place. Total population of a place located in 2 or more minor civil divisions appears in table 3)

County and minor civil division	Population
RENVILLE COUNTY--CON.	
PRESTON LAKE TWP.	506
RENVILLE CITY	1 373
SACRED HEART TWP.	529
SACRED HEART VILLAGE	696
TROY TWP.	513
WANG TWP.	448
WELLINGTON TWP.	475
WINFIELD TWP.	438
RICE COUNTY	38 988
BRIDGEWATER TWP	1 019
CANNON CITY TWP	955
DENNISON VILLAGE (PART)	17
DUNDAS VILLAGE	488
ERIN TWP.	648
FARIBAULT CITY	16 926
FOREST TWP.	649
LONSDALE VILLAGE	541
MORRISTOWN TWP.	762
MORRISTOWN VILLAGE	616
NERSTRAND VILLAGE	584
NORTHFIELD CITY	8 707
NORTHFIELD TWP.	630
RICHLAND TWP.	609
SHIELDSVILLE TWP.	577
WALCOTT TWP	1 012
WARSAW TWP.	875
WEBSTER TWP	997
WELLS TWP	1 220
WHEATLAND TWP	939
WHEELING TWP.	217
ROCK COUNTY	11 864
BATTLE PLAIN TWP.	483
BEAVER CREEK TWP.	629
BEAVER CREEK VILLAGE	250
CLINTON TWP	700
STEEN VILLAGE	198
DENVER TWP.	412
HARDWICK VILLAGE	328
HILLS VILLAGE	516
JASPER VILLAGE (PART)	101
KANARANZI TWP	435
KENNETH VILLAGE	111
LUVERNE CITY	4 249
LUVERNE TWP	539
MAGNOLIA TWP.	335
MAGNOLIA VILLAGE	280
MARTIN TWP.	646
MOUND TWP	446
ROSE DELL TWP	499
SPRINGWATER TWP	547
VIENNA TWP.	358
ROSEAU COUNTY	12 154
BADGER VILLAGE	338
BARNETT TWP	217
BARTO TWP	181
BEAVER TWP.	111
BLOOMING VALLEY TWP	20
CEDARBEND TWP	157
DEER TWP.	185
DEWEY TWP	110
DIETER TWP.	263
ENSTROM TWP	239
FALUN TWP	302
GOLDEN VALLEY TWP	141
GREENBUSH VILLAGE	706
GRIMSTAD TWP.	196
HEREIM TWP.	276
HUSS TWP.	218
JADIS TWP	517
LAONA TWP	249
LIND TWP.	79
MALUNG TWP.	336
MICKINOCK TWP	400
MOOSE TWP	142
MORANVILLE TWP.	392
NERESON TWP	104
PALMVILLE TWP	63
POHLITZ TWP	102
POLONIA TWP	131
POPLAR GROVE TWP.	142
REINE TWP	112

County and minor civil division	Population
ROSEAU COUNTY--CON.	
ROOSEVELT VILLAGE	145
ROSEAU VILLAGE.	2 146
ROSS TWP.	217
SKAGEN TWP.	194
SOLER TWP	138
SPRUCE TWP.	283
STAFFORD TWP.	244
STOKES TWP.	249
STRATHCONA VILLAGE.	64
WARROAD VILLAGE	1 309
UNORGANIZED TERRITORY	736
ST LOUIS COUNTY	231 588
ALANGO TWP.	317
ALBORN TWP.	265
ALDEN TWP	174
ANGORA TWP.	261
ARROWHEAD TWP	151
AULT TWP.	79
AURORA VILLAGE.	2 799
BABBITT VILLAGE	2 587
BALKAN TWP.	830
BASSETT TWP	59
BEATTY TWP.	327
BIWABIK TWP	2 592
BIWABIK CITY.	1 836
BREITUNG TWP.	877
BREVATOR TWP.	672
BUHL VILLAGE.	1 526
CANOSIA TWP	1 678
CEDAR VALLEY TWP.	234
CHERRY TWP.	610
CHISHOLM CITY	7 144
CLINTON TWP	896
IRON JUNCTION VILLAGE	187
LEONIDAS VILLAGE (PART)	...
COLVIN TWP.	300
COOK VILLAGE.	527
COTTON TWP.	341
CULVER TWP.	376
BROOKSTON VILLAGE	144
DULUTH CITY	106 884
DULUTH TWP.	1 308
ELLSBURG TWP.	70
ELMER TWP	218
ELY CITY.	5 438
EMBARRASS TWP	918
EVELETH CITY.	5 721
FAIRBANKS TWP	106
FAYAL TWP	1 722
FIELD TWP	353
FINE LAKES TWP.	191
FLOODWOOD TWP	1 077
FLOODWOOD VILLAGE	677
FRANKLIN VILLAGE.	45
FRASER CITY	95
FREDENBERG TWP.	252
FRENCH TWP.	275
GILBERT CITY.	2 591
GNESEN TWP.	507
GRAND LAKE TWP.	1 055
GREAT SCOTT TWP	411
HALDEN TWP.	231
HERMAN TWP.	5 192
HIBBING VILLAGE	17 731
HOYT LAKES VILLAGE.	3 186
INDUSTRIAL TWP.	404
KELSEY TWP.	237
KINNEY VILLAGE.	240
KUGLER TWP.	159
LAKEWOOD TWP.	1 340
LAVELL TWP.	406
LEIDING TWP	412
LINDEN GROVE TWP.	179
MC DAVITT TWP	435
MC KINLEY VILLAGE	408
MEADOWLANDS TWP	396
MEADOWLANDS VILLAGE	176
MIDWAY TWP.	1 445
MISSABE MOUNTAIN TWP.	145
MORCOM TWP.	162
MORSE TWP	1 204
MOUNTAIN IRON VILLAGE	1 808
NESS TWP.	141

Table 2.--POPULATION OF COUNTIES, BY MINOR CIVIL DIVISIONS: 1960--Con.

("U" denotes an unincorporated place. Total population of a place located in 2 or more minor civil divisions appears in table 3)

County and minor civil division	Population
ST LOUIS COUNTY--CON.	
NEW INDEPENDENCE TWP.	190
NICHOLS TWP	1 909
LEONIDAS VILLAGE (PART)	94
NORMANNA TWP.	258
NORTHLAND TWP	112
ORR VILLAGE	361
OWENS TWP	485
PAYNE TWP	53
PIKE TWP.	426
PORTAGE TWP	189
PRAIRIE LAKE TWP.	64
PROCTOR VILLAGE	2 963
RICE LAKE TWP	3 615
SANDY TWP	355
SOLWAY TWP.	988
STONEY BROOK TWP.	166
STUNTZ TWP.	5 739
STURGEON TWP.	204
TOIVOLA TWP	312
TOWER CITY.	878
VAN BUREN TWP	226
VERMILION LAKE TWP.	275
VIRGINIA CITY	14 034
WAASA TWP	374
WHITE TWP	1 716
WILLOW VALLEY TWP	169
WINTON VILLAGE.	182
WOURI TWP	364
UNORGANIZED TERRITORY	4 085
SCOTT COUNTY.	21 909
BELLE PLAINE BOROUGH.	1 931
BELLE PLAINE TWP.	780
BLAKELY TWP	552
CEDAR LAKE TWP.	750
CREDIT RIVER TWP.	439
EAGLE CREEK TWP	979
PRIOR LAKE VILLAGE (PART)	5
ELKO VILLAGE.	116
GLENDALE TWP.	1 799
SAVAGE VILLAGE.	1 094
HELENA TWP.	922
JACKSON TWP	506
JORDAN CITY	1 479
LOUISVILLE TWP.	233
NEW MARKET TWP.	1 053
NEW MARKET VILLAGE.	211
NEW PRAGUE CITY (PART)	1 614
ST LAWRENCE TWP	246
SAND CREEK TWP.	1 002
SHAKOPEE CITY	5 201
SPRING LAKE TWP	2 307
PRIOR LAKE VILLAGE (PART)	843
SHERBURNE COUNTY.	12 861
BALDWIN TWP	492
BECKER TWP.	587
BECKER VILLAGE.	279
BIG LAKE TWP.	1 126
BIG LAKE VILLAGE.	610
BLUE HILL TWP	463
CLEAR LAKE TWP.	688
CLEAR LAKE VILLAGE.	316
ELK RIVER TWP	986
ELK RIVER VILLAGE	1 763
HAVEN TWP	614
LAKE FREMONT VILLAGE.	302
LIVONIA TWP	492
ORROCK TWP.	364
PALMER TWP.	441
ST CLOUD CITY (PART).	3 166
SANTIAGO TWP.	488
SIBLEY COUNTY	16 228
ALFSBORG TWP.	571
ARLINGTON CITY.	1 601
ARLINGTON TWP	665
BISMARCK TWP.	495
CORNISH TWP	506
DRYDEN TWP.	533
FAXON TWP	339
GAYLORD CITY.	1 631
GIBBON VILLAGE.	896

County and minor civil division	Population
SIBLEY COUNTY--CON.	
GRAFTON TWP	532
GREEN ISLE TWP.	756
GREEN ISLE VILLAGE.	331
HENDERSON CITY.	728
HENDERSON TWP	553
JESSENLAND TWP.	503
KELSO TWP	480
MOLTKE TWP.	548
NEW AUBURN TWP.	579
NEW AUBURN VILLAGE.	299
SEVERANCE TWP	522
SIBLEY TWP.	558
TRANSIT TWP	498
WASHINGTON LAKE TWP	723
WINTHROP CITY	1 381
STEARNS COUNTY.	80 345
ALBANY TWP.	799
ALBANY VILLAGE.	1 375
ASHLEY TWP.	457
AVON TWP.	1 229
AVON VILLAGE.	443
BELGRADE VILLAGE.	666
BROCKWAY TWP.	967
BROOTEN VILLAGE	661
COLD SPRING VILLAGE	1 760
COLLEGEVILLE TWP.	1 812
CROW LAKE TWP	374
CROW RIVER TWP.	405
EDEN LAKE TWP	849
EDEN VALLEY VILLAGE (PART)	270
ELROSA VILLAGE.	205
FAIRHAVEN TWP	621
FARMING TWP	815
FREEPORT VILLAGE.	615
GETTY TWP	520
GROVE TWP	985
GREENWALD VILLAGE	266
MEIRE GROVE VILLAGE	167
HOLDING TWP	1 070
HOLDINGFORD VILLAGE	526
KIMBALL PRAIRIE VILLAGE	535
KRAIN TWP	967
LAKE GEORGE TWP	568
LAKE HENRY TWP.	529
LAKE HENRY VILLAGE.	91
LE SAUK TWP	1 771
SARTELL VILLAGE (PART).	575
LUXEMBURG TWP	900
LYNDEN TWP.	405
MAINE PRAIRIE TWP	1 147
MELROSE CITY.	2 135
MELROSE TWP	772
MILLWOOD TWP.	806
ST ROSA VILLAGE	62
MUNSON TWP.	735
NEW MUNICH VILLAGE.	296
NORTH FORK TWP.	368
OAK TWP	662
PAYNESVILLE TWP	723
PAYNESVILLE VILLAGE	1 754
PLEASANT LAKE VILLAGE	58
RAYMOND TWP	420
RICHMOND VILLAGE.	751
ROCKVILLE TWP	1 042
ROCKVILLE VILLAGE	357
ROSCOE VILLAGE.	168
ST ANTHONY VILLAGE.	72
ST AUGUSTA TWP.	1 056
ST CLOUD CITY (PART).	27 440
ST CLOUD TWP.	4 347
ST JOSEPH TWP	999
ST JOSEPH VILLAGE	1 487
ST MARTIN TWP	824
ST MARTIN VILLAGE	215
ST STEPHENS VILLAGE	276
ST WENDEL TWP	642
SAUK CENTRE CITY.	3 573
SAUK CENTRE TWP	955
SPRING HILL TWP	666
SPRING HILL VILLAGE	105
WAITE PARK VILLAGE.	2 016
WAKEFIELD TWP	877
ZION TWP.	622

Table 2.--POPULATION OF COUNTIES, BY MINOR CIVIL DIVISIONS: 1960--Con.

("U" denotes an unincorporated place. Total population of a place located in 2 or more minor civil divisions appears in table 3)

County and minor civil division	Population
STEELE COUNTY	25 029
AURORA TWP.	792
BERLIN TWP.	621
BLOOMING PRAIRIE TWP.	683
BLOOMING PRAIRIE VILLAGE.	1 778
CLINTON FALLS TWP	459
DEERFIELD TWP	691
ELLENDALE VILLAGE	501
HAVANA TWP.	689
LEMOND TWP.	654
MEDFORD TWP	392
MEDFORD VILLAGE	567
MERIDEN TWP	832
MERTON TWP.	550
OWATONNA CITY	13 409
OWATONNA TWP.	832
SOMERSET TWP.	903
SUMMIT TWP.	676
STEVENS COUNTY	11 262
ALBERTA VILLAGE	149
BAKER TWP	340
CHOKIO VILLAGE.	498
DARNEN TWP.	366
DONNELLY TWP.	310
DONNELLY VILLAGE.	358
ELDORADO TWP.	257
EVERGLADE TWP	270
FRAMNAS TWP	378
HANCOCK VILLAGE	942
HODGES TWP.	339
HORTON TWP.	356
MOORE TWP	379
MORRIS CITY	4 199
MORRIS TWP.	376
PEPPERTON TWP	291
RENDSVILLE TWP.	345
SCOTT TWP	277
STEVENS TWP	302
SWAN LAKE TWP	264
SYNNES TWP.	266
SWIFT COUNTY.	14 936
APPLETON TWP.	313
APPLETON VILLAGE.	2 172
BENSON CITY	3 678
BENSON TWP.	306
CAMP LAKE TWP	417
CASHEL TWP.	401
CLONTARF TWP.	184
CLONTARF VILLAGE.	139
DANVERS VILLAGE	132
DE GRAFF VILLAGE.	196
DUBLIN TWP.	325
EDISON TWP.	321
HOLLOWAY VILLAGE (PART)	...
FAIRFIELD TWP	373
HAYES TWP	403
HEGBERT TWP	325
KERKHOVEN TWP	410
KERKHOVEN VILLAGE	645
KILDARE TWP	321
MARYSLAND TWP	346
MOYER TWP	540
HOLLOWAY VILLAGE (PART)	242
MURDOCK VILLAGE	381
PILLSBURY TWP	379
SHIBLE TWP.	301
SIX MILE GROVE TWP.	299
SWENODA TWP	366
TARA TWP.	292
TORNING TWP	615
WEST BANK TWP	356
TODD COUNTY	23 119
BARTLETT TWP.	471
BERTHA TWP.	552
BERTHA VILLAGE.	562
BIRCHDALE TWP	475
BROWERVILLE CITY.	744
BRUCE TWP	439
BURLEENE TWP.	461
BURNHAMVILLE TWP.	490
BURTRUM VILLAGE	160
CLARISSA VILLAGE.	569
EAGLE BEND VILLAGE.	611

County and minor civil division	Population
TODD COUNTY--CON.	
EAGLE VALLEY TWP.	678
FAWN LAKE TWP	292
GERMANIA TWP.	604
GORDON TWP.	501
GREY EAGLE TWP.	491
GREY EAGLE VILLAGE.	372
HARTFORD TWP.	704
HEWITT VILLAGE.	267
IONA TWP.	626
KANDOTA TWP	325
LESLIE TWP.	522
LITTLE ELK TWP.	285
LITTLE SAUK TWP	616
LONG PRAIRIE TWP.	752
LONG PRAIRIE VILLAGE.	2 414
MORAN TWP	544
OSAKIS VILLAGE (PART)	82
REYNOLDS TWP.	564
ROUND PRAIRIE TWP	579
STAPLES CITY.	2 706
STAPLES TWP	958
STOWE PRAIRIE TWP	529
TURTLE CREEK TWP.	214
VILLARD TWP	348
WARD TWP.	542
WEST UNION TWP.	429
WEST UNION VILLAGE.	83
WYKEHAM TWP	558
TRAVERSE COUNTY	7 502
ARTHUR TWP.	223
BROWNS VALLEY VILLAGE	1 033
CLIFTON TWP	204
CROKE TWP	261
DOLLYMOUNT TWP.	219
DUMONT VILLAGE.	226
FOLSOM TWP.	202
LAKE VALLEY TWP	480
LEONARDSVILLE TWP	279
MONSON TWP.	420
PARNELL TWP	266
REDPATH TWP	160
TARA TWP.	309
TAYLOR TWP.	313
TINTAH TWP.	190
TINTAH VILLAGE.	228
WALLS TWP	257
WHEATON VILLAGE	2 102
WINDSOR TWP	131
WABASHA COUNTY.	17 007
BELLECHESTER VILLAGE (PART)	53
CHESTER TWP	465
ELGIN TWP	528
ELGIN VILLAGE	521
GILLFORD TWP.	610
GLASGOW TWP	296
GREENFIELD TWP.	476
HAMMOND VILLAGE	205
HIGHLAND TWP.	490
HYDE PARK TWP	271
KELLOGG VILLAGE	446
LAKE CITY CITY.	3 494
LAKE TWP.	292
MAZEPPA TWP	320
MAZEPPA VILLAGE	444
MILLVILLE VILLAGE	171
MINNEISKA TWP	128
MINNEISKA VILLAGE	110
MOUNT PLEASANT TWP.	485
OAKWOOD TWP	390
PEPIN TWP	378
PLAINVIEW TWP	641
PLAINVIEW VILLAGE	1 833
WABASHA CITY.	2 500
WATOPA TWP.	350
WEST ALBANY TWP	489
ZUMBRO TWP.	457
ZUMBRO FALLS VILLAGE.	164
WADENA COUNTY	12 199
ALDRICH TWP	433
ALDRICH VILLAGE	90
BLUEBERRY TWP	349
BULLARD TWP	132

Table 2.--POPULATION OF COUNTIES, BY MINOR CIVIL DIVISIONS: 1960--Con.

("U" denotes an unincorporated place. Total population of a place located in 2 or more minor civil divisions appears in table 3)

County and minor civil division	Population
WADENA CO'JNTY--CON.	
HUNTERSVILLE TWP.	116
LEAF RIVER TWP.	686
LYONS TWP	210
MEADOW TWP.	265
MENAHGA VILLAGE	799
NIMROD VILLAGE.	60
NORTH GERMANY TWP	451
ORTON TWP	216
RED EYE TWP	430
ROCKWOOD TWP.	432
SEBEKA VILLAGE.	823
SHELL RIVER TWP	182
THOMASTOWN TWP.	568
VERNDALE VILLAGE.	606
WADENA TWP.	605
WADENA VILLAGE.	4 381
WING RIVER TWP.	368
WASECA COUNTY	16 041
ALTON TWP	636
BLOOMING GROVE TWP.	592
BYRON TWP	551
FREEDOM TWP	606
IOSCO TWP	567
JANESVILLE TWP.	588
JANESVILLE VILLAGE.	1 426
NEW RICHLAND TWP.	624
NEW RICHLAND VILLAGE.	1 046
OTISCO TWP.	688
ST MARY TWP	493
VIVIAN TWP.	544
WALDORF VILLAGE	270
WASECA CITY	5 898
WILTON TWP.	579
WOODVILLE TWP	933
WASHINGTON COUNTY	52 432
AFTON TWP	1 023
AFTON VILLAGE	158
BAYPORT VILLAGE	3 205
BAYTOWN TWP	471
BIRCHWOOD VILLAGE	598
COTTAGE GROVE TWP	4 850
DELLWOOD VILLAGE.	310
DENMARK TWP	736
EAST OAKDALE TWP.	1 958
FOREST LAKE TWP	1 620
FOREST LAKE VILLAGE	2 347
GRANT TWP	1 034
GREY CLOUD ISLAND TWP	298
HUGO VILLAGE.	538
LAKE ELMO VILLAGE	550
LAKELAND VILLAGE.	598
LAKELAND SHORES VILLAGE	52
LAKE ST CROIX BEACH VILLAGE	716
LANDFALL VILLAGE.	437
LINCOLN TWP	1 266
MAHTOMEDI VILLAGE	2 127
MARINE-ON-ST CROIX VILLAGE.	454
MAY TWP	755
NEWPORT VILLAGE	2 349
NEW SCANDIA TWP	950
NORTHDALE TWP	1 159
OAKDALE TWP	3 138
OAK PARK TWP.	582
OAK PARK HEIGHTS VILLAGE.	332
ONEKA TWP	898
PINE SPRINGS VILLAGE.	142
ST MARYS POINT VILLAGE.	271
ST PAUL PARK VILLAGE.	3 267
STILLWATER CITY	8 310
STILLWATER TWP.	822
WEST LAKELAND TWP	433
WILLERNIE VILLAGE	664
WOODBURY TWP.	3 014
WATONWAN COUNTY	14 460
ADRIAN TWP.	491
ANTRIM TWP.	554
BUTTERFIELD TWP	513
BUTTERFIELD VILLAGE	601
DARFUR VILLAGE.	191
FIELDON TWP	511
LA SALLE VILLAGE.	147
LEWISVILLE VILLAGE.	375

County and minor civil division	Population
WATONWAN COUNTY--CON.	
LONG LAKE TWP	485
MADELIA TWP	464
MADELIA VILLAGE	2 190
NELSON TWP.	521
ODIN TWP.	423
ODIN VILLAGE.	184
ORMSBY VILLAGE (PART)	153
RIVERDALE TWP	522
ROSENDALE TWP	713
ST JAMES CITY	4 174
ST JAMES TWP	662
SOUTH BRANCH TWP.	586
WILKIN COUNTY	10 650
AKRON TWP	234
ANDREA TWP.	133
ATHERTON TWP.	231
BRADFORD TWP.	242
BRANDRUP TWP.	552
DORAN VILLAGE	136
BRECKENRIDGE CITY	4 335
BRECKENRIDGE TWP.	252
CAMPBELL TWP.	345
TENNEY VILLAGE.	35
CAMPBELL VILLAGE.	365
CHAMPION TWP.	342
NASHUA VILLAGE.	146
CONNELLY TWP.	149
DEERHORN TWP.	201
FOXHOME TWP	421
FOXHOME VILLAGE	181
KENT VILLAGE.	134
MC CAULEYVILLE TWP.	96
MANSTON TWP	187
MEADOWS TWP	127
MITCHELL TWP.	218
NILSEN TWP.	159
NORDICK TWP	272
PRAIRIE VIEW TWP.	294
ROBERTS TWP	165
ROTHSAY VILLAGE (PART)	323
SUNNYSIDE TWP	290
TANBERG TWP	157
WOLVERTON TWP	426
WOLVERTON VILLAGE	204
WINONA COUNTY	40 937
ALTURA VILLAGE.	320
DAKOTA VILLAGE.	339
DRESBACH TWP.	423
ELBA TWP.	291
ELBA VILLAGE.	152
FREMONT TWP	485
GOODVIEW VILLAGE.	1 348
HART TWP.	472
HILLSDALE TWP	307
HOMER TWP	820
LEWISTON VILLAGE.	890
MINNESOTA CITY VILLAGE.	190
MOUNT VERNON TWP.	427
NEW HARTFORD TWP.	749
NORTON TWP.	510
PLEASANT HILL TWP	528
RICHMOND TWP.	287
ROLLINGSTONE TWP.	687
ROLLINGSTONE VILLAGE.	392
ST CHARLES CITY	1 882
ST CHARLES TWP.	481
SARATOGA TWP.	494
STOCKTON VILLAGE.	242
UTICA TWP	671
UTICA VILLAGE	218
WARREN TWP.	624
WHITEWATER TWP.	254
WILSON TWP.	725
WINONA CITY	24 895
WINONA TWP.	474
WISCOY TWP.	360
WRIGHT COUNTY	29 935
ALBERTVILLE VILLAGE	279
ALBION TWP.	937
ANNANDALE VILLAGE	984
BUFFALO TWP	1 056
BUFFALO VILLAGE	2 322

Table 2.--POPULATION OF COUNTIES, BY MINOR CIVIL DIVISIONS: 1960--Con.

("U" denotes an unincorporated place. Total population of a place located in 2 or more minor civil divisions appears in table 3)

County and minor civil division	Population
WRIGHT COUNTY--CON.	
CHATHAM TWP	459
CLEARWATER TWP	687
CLEARWATER VILLAGE	274
COKATO TWP	875
COKATO VILLAGE	1 356
CORINNA TWP	804
DAYTON VILLAGE (PART)	58
DELANO VILLAGE	1 612
FRANKFORT TWP	1 651
ST MICHAEL VILLAGE	707
FRANKLIN TWP	1 275
FRENCH LAKE TWP	789
HANOVER VILLAGE (PART)	178
HOWARD LAKE VILLAGE	1 007
MAPLE LAKE TWP	727
MAPLE LAKE VILLAGE	1 018
MARYSVILLE TWP	949
MIDDLEVILLE TWP	812
MONTICELLO TWP	1 088
MONTICELLO VILLAGE	1 477
MONTROSE VILLAGE	360
OTSEGO TWP	1 080
ROCKFORD TWP	922
ROCKFORD VILLAGE (PART)	490
SILVER CREEK TWP	896
SOUTH HAVEN VILLAGE	328
SOUTHSIDE TWP	488
STOCKHOLM TWP	774
VICTOR TWP	795
WAVERLY VILLAGE	574
WOODLAND TWP	828
YELLOW MEDICINE COUNTY	15 523
BURTON TWP	414
CANBY CITY	2 146
ECHO TWP	374
ECHO VILLAGE	459
FLORIDA TWP	373
FORTIER TWP	315
FRIENDSHIP TWP	1 466
CLARKFIELD VILLAGE	1 100
GRANITE FALLS CITY (PART)	2 165
HAMMER TWP	394
HANLEY FALLS VILLAGE	334
HAZEL RUN TWP	458
HAZEL RUN VILLAGE	115
LISBON TWP	396
MINNESOTA FALLS TWP	467
NORMAN TWP	390
NORMANIA TWP	352
OMRO TWP	408
OSHKOSH TWP	433
PORTER VILLAGE	261
POSEN TWP	430
ST LEO VILLAGE	129
SANDNES TWP	361
SIOUX AGENCY TWP	481
STONY RUN TWP	474
SWEDE PRAIRIE TWP	343
TYRO TWP	371
WERGELAND TWP	389
WOOD LAKE TWP	434
WOOD LAKE VILLAGE	506

Table 3.--POPULATION OF ALL INCORPORATED PLACES AND OF UNINCORPORATED PLACES OF 1,000 OR MORE: 1960

("U" denotes an unincorporated place. Asterisk (*) denotes an incorporated place under 2,500 located in an urbanized area)

Place	Population
ADA	2 064
ADAMS	806
ADRIAN	1 215
AFTON	158
AITKIN	1 829
AKELEY	434
ALBANY	1 375
ALBERTA	149
ALBERT LEA	17 108
ALBERTVILLE	279
ALDEN	215
ALDRICH	90
ALEXANDRIA	6 713
ALPHA	207
ALTURA	320
ALVARADO	282
AMBOY	629
ANNANDALE	984
ANOKA	10 562
APPLETON	2 172
ARCO	140
ARDEN HILLS	3 930
ARGYLE	789
ARLINGTON	1 601
ASHBY	426
ASKOV	331
ATWATER	899
AUDUBON	245
AURORA	2 799
AUSTIN	27 908
AVOCA	226
AVON	443
BABBITT	2 587
BACKUS	317
BADGER	338
BAGLEY	1 385
BALATON	723
BARNESVILLE	1 632
BARNUM	417
BARRETT	345
BARRY	60
BATTLE LAKE	733
BAUDETTE	1 597
BAXTER	1 037
BAYPORT	3 205
BEARDSLEY	410
BEAVER BAY	287
BEAVER CREEK	250
BECKER	279
BEJOU	164
BELGRADE	666
BELLECHESTER	184
BELLE PLAINE	1 931
BELLINGHAM	327
BELTRAMI	186
BELVIEW	400
BEMIDJI	9 958
BENA	286
BENSON	3 678
BENTON	63
BERTHA	562
BETHEL	302
BIGELOW	256
BIG FALLS	526
BIGFORK	464
BIG LAKE	610
BINGHAM LAKE	254
BIRCHWOOD*	598
BIRD ISLAND	1 384
BISCAY	70
BIWABIK	1 836
BLACKDUCK	765
BLAINE	7 570

Table 3.--POPULATION OF ALL INCORPORATED PLACES AND OF UNINCORPORATED PLACES OF 1,000 OR MORE: 1960--Con.

("U" denotes an unincorporated place. Asterisk (*) denotes an incorporated place under 2,500 located in an urbanized area)

Place	Population
BLOMKEST	171
BLOOMING PRAIRIE	1 778
BLOOMINGTON	50 498
BLUE EARTH	4 200
BLUFFTON	211
BOCK	91
BORUP	145
BOVEY	1 086
BOWLUS	263
BOYD	419
BOY RIVER	51
BRAHAM	728
BRAINERD	12 898
BRANDON	353
BRECKENRIDGE	4 335
BREWSTER	500
BRICELYN	542
BROOKLYN CENTER	24 356
BROOKLYN PARK	10 197
BROOK PARK	108
BROOKS	148
BROOKSTON	144
BROOTEN	661
BROWERVILLE	744
BROWNSDALE	622
BROWNS VALLEY	1 033
BROWNSVILLE	382
BROWNTON	698
BRUNO	116
BUCKMAN	166
BUFFALO	2 322
BUFFALO LAKE	707
BUHL	1 526
BURTRUM	160
BUTTERFIELD	601
BYRON	660
CALEDONIA	2 563
CALLAWAY	235
CALUMET	799
CAMBRIDGE	2 728
CAMPBELL	365
CANBY	2 146
CANNON FALLS	2 055
CANTON	467
CARLOS	262
CARLTON	862
CARVER	467
CASS LAKE	1 586
CEDAR MILLS	96
CENTER CITY	293
CENTERVILLE*	338
CEYLON	554
CHAMPLIN*	1 271
CHANDLER	388
CHANHASSEN	244
CHASKA	2 501
CHATFIELD	1 841
CHICKAMAW BEACH	76
CHISAGO CITY	772
CHISHOLM	7 144
CHOKIO	498
CIRCLE PINES	2 789
CLARA CITY	1 358
CLAREMONT	466
CLARISSA	569
CLARKFIELD	1 100
CLARKS GROVE	353
CLEARBROOK	589
CLEAR LAKE	316
CLEARWATER	274
CLEMENTS	269
CLEVELAND	389
CLIMAX	310
CLINTON	565
CLITHERALL	138
CLONTARF	139
CLOQUET	9 013
COATES	202
COBDEN	114
COHASSET	605
COKATO	1 356
COLD SPRING	1 760
COLERAINE	1 346
COLOGNE	454
COLUMBIA HEIGHTS	17 533
COMFREY	616
COMSTOCK	138
CONGER	694
COOK	527
COOLEY	87
COON RAPIDS	14 931
CORCORAN	1 237
CORRELL	101
COSMOS	487
COTTONWOOD	717
COURTLAND	239
CROMWELL	187
CROOKSTON	8 546
CROSBY	2 629
CROSS LAKE	165
CRYSTAL	24 283
CURRIE	438
CUYUNA	86
CYRUS	362
DAKOTA	339
DALTON	239
DANUBE	494
DANVERS	132
DARFUR	191
DARWIN	273
DASSEL	863
DAWSON	1 766
DAYTON	456
DEEPHAVEN	3 286
DEER CREEK	312
DEER RIVER	992
DEERWOOD	527
DE GRAFF	196
DELANO	1 612
DELAVAN	322
DELHI	124
DELLWOOD	310
DENHAM	71
DENNISON	179
DENT	176
DETROIT LAKES	5 633
DEXTER	313
DILWORTH*	2 102
DODGE CENTER	1 441
DONALDSON	64
DONNELLY	358
DORAN	136
DOVER	312
DOVRAY	113
DULUTH	106 884
DUMONT	226
DUNDAS	488
DUNDEE	148
DUNNELL	260
EAGLE BEND	611
EAGLE LAKE	506
EAST GRAND FORKS	6 998
EAST GULL LAKE	311
EASTON	411
ECHO	459
EDEN VALLEY	793
EDGERTON	1 019
EDINA	28 501
EFFIE	195
EITZEN	181
ELBA	152
ELBOW LAKE	1 521
ELGIN	521
ELIZABETH	168
ELKO	116
ELK RIVER	1 763
ELKTON	147
ELLENDALE	501

Table 3.--POPULATION OF ALL INCORPORATED PLACES AND OF UNINCORPORATED PLACES OF 1,000 OR MORE: 1960--Con.

("U" denotes an unincorporated place. Asterisk (*) denotes an incorporated place under 2,500 located in an urbanized area)

Place	Population
ELLSWORTH	634
ELMDALE	88
ELMORE	1 078
ELROSA	205
ELY	5 438
ELYSIAN	382
EMILY	351
EMMONS	408
ERHARD	150
ERSKINE	614
EVAN	153
EVANSVILLE	411
EVELETH	5 721
EXCELSIOR*	2 020
EYOTA	558
FAIRFAX	1 489
FAIRMONT	9 745
FALCON HEIGHTS	5 927
FARIBAULT	16 926
FARMINGTON	2 300
FARWELL	106
FEDERAL DAM	185
FELTON	201
FERGUS FALLS	13 733
FERTILE	968
FIFTY LAKES	143
FINLAYSON	213
FISHER	326
FLENSBURG	280
FLOODWOOD	677
FLORENCE	87
FOLEY	1 112
FORADA	98
FOREST LAKE	2 347
FORESTON	266
FORT RIPLEY	55
FOSSTON	1 704
FOUNTAIN	297
FOXHOME	181
FRANKLIN (RENVILLE COUNTY)	548
FRANKLIN (ST LOUIS COUNTY)	45
FRASER	95
FRAZEE	1 083
FREEBORN	314
FREEPORT	615
FRIDLEY	15 173
FROST	381
FULDA	1 202
FUNKLEY	28
GARFIELD	240
GARRISON	118
GARVIN	205
GARY	262
GAYLORD	1 631
GEM LAKE	305
GENEVA	347
GENOLA	108
GEORGETOWN	178
GHENT	326
GIBBON	896
GILBERT	2 591
GILMAN	146
GLENCOE	3 216
GLENVILLE	643
GLENWOOD	2 631
GLYNDON	489
GOLDEN HILL (U)	2 190
GOLDEN VALLEY	14 559
GONVICK	363
GOODHUE	566
GOODRIDGE	134
GOOD THUNDER	468
GOODVIEW	1 348
GRACEVILLE	823
GRANADA	418
GRAND MARAIS	1 301
GRAND MEADOW	837
GRAND RAPIDS	7 265
GRANITE FALLS	2 728
GRASSTON	146
GREENBUSH	706
GREENFIELD	639
GREEN ISLE	331
GREENWALD	266
GREENWOOD*	520
GREY EAGLE	372
GROVE CITY	466
GRYGLA	192
GULLY	168
HACKENSACK	204
HADLEY	151
HALLOCK	1 527
HALMA	115
HALSTAD	639
HAMBURG	288
HAMMOND	205
HAMPTON	305
HANCOCK	942
HANLEY FALLS	334
HANOVER	263
HANSKA	491
HARDING	111
HARDWICK	328
HARMONY	1 214
HARRIS	552
HARTLAND	330
HASTINGS	8 965
HATFIELD	95
HAWLEY	1 270
HAYFIELD	889
HAYWARD	258
HAZEL RUN	115
HECTOR	1 297
HEIDELBERG	44
HENDERSON	728
HENDRICKS	797
HENDRUM	305
HENNING	980
HENRIETTE	65
HERMAN	764
HERON LAKE	852
HEWITT	267
HIBBING	17 731
HILL CITY	429
HILLMAN	80
HILLS	516
HILLTOP*	607
HINCKLEY	851
HITTERDAL	235
HOFFMAN	605
HOKAH	685
HOLDINGFORD	526
HOLLAND	264
HOLLANDALE	363
HOLLOWAY	242
HOLT	114
HOPKINS	11 370
HOUSTON	1 082
HOWARD LAKE	1 007
HOYT LAKES	3 186
HUGO	538
HUMBOLDT	169
HUTCHINSON	6 207
IHLEN	111
INDEPENDENCE	1 446
INTERNATIONAL FALLS	6 778
INVER GROVE*	713
IONA	328
IRON JUNCTION	187
IRONTON	724
ISANTI	521
ISLAND VIEW	13
ISLE	529
IVANHOE	719
JACKSON	3 370
JANESVILLE	1 426
JASPER	850
JEFFERS	489

Table 3.--POPULATION OF ALL INCORPORATED PLACES AND OF UNINCORPORATED PLACES OF 1,000 OR MORE: 1960--Con.

("U" denotes an unincorporated place. Asterisk (*) denotes an incorporated place under 2,500 located in an urbanized area)

Place	Population
JENKINS	144
JOHNSON	64
JORDAN	1 479
KANDIYOHI	312
KARLSTAD	720
KASOTA	649
KASSON	1 732
KEEWATIN	1 651
KELLIHER	297
KELLOGG	446
KENNEDY	458
KENNETH	111
KENSINGTON	324
KENT	134
KENYON	1 624
KERKHOVEN	645
KERRICK	110
KETTLE RIVER	234
KIESTER	741
KILKENNY	221
KIMBALL PRAIRIE	535
KINBRAE	55
KINNEY	240
LA CRESCENT	2 624
LAFAYETTE	516
LAKE BENTON	905
LAKE BRONSON	421
LAKE CITY	3 494
LAKE CRYSTAL	1 652
LAKE ELMO	550
LAKEFIELD	1 789
LAKE FREMONT	302
LAKE HENRY	91
LAKELAND	598
LAKELAND SHORES	52
LAKE LILLIAN	335
LAKE PARK	730
LAKE SHORE	264
LAKE ST CROIX BEACH	716
LAKEVILLE	924
LAKE WILSON	436
LAMBERTON	141
LANCASTER	462
LANDFALL*	437
LANESBORO	1 063
LAPORTE	155
LA PRAIRIE	243
LA SALLE	147
LASTRUP	138
LAUDERDALE*	1 676
LE CENTER	1 597
LENGBY	181
LEONARD	70
LEONIDAS	94
LE ROY	971
LESTER PRAIRIE	966
LE SUEUR	3 310
LEWISTON	890
LEWISVILLE	375
LEXINGTON*	1 457
LILYDALE*	116
LINDSTROM	835
LINO LAKES*	2 329
LISMORE	306
LITCHFIELD	5 078
LITTLE CANADA	3 512
LITTLE FALLS	7 551
LITTLEFORK	805
LONG BEACH	236
LONG LAKE*	996
LONG PRAIRIE	2 414
LONGVILLE	159
LONSDALE	541
LORETTO	271
LOUISBURG	91
LOWRY	294
LUCAN	216
LUVERNE	4 249
LYLE	607
LYND	259
MC GRATH	96
MC GREGOR	283
MC INTOSH	785
MC KINLEY	408
MABEL	815
MADELIA	2 190
MADISON	2 380
MADISON LAKE	477
MAGNOLIA	280
MAHNOMEN	1 462
MAHTOMEDI*	2 127
MANCHESTER	131
MANHATTAN BEACH	62
MANKATO	23 797
MANTORVILLE	498
MAPLE GROVE	2 213
MAPLE LAKE	1 018
MAPLE PLAIN	754
MAPLETON	1 107
MAPLEVIEW	381
MAPLEWOOD	18 519
MARBLE	879
MARIETTA	327
MARINE-ON-ST CROIX	454
MARSHALL	6 681
MAYER	179
MAYNARD	429
MAZEPPA	444
MEADOWLANDS	176
MEDFORD	567
MEDICINE LAKE*	323
MEDINA	1 472
MEIRE GROVE	167
MELROSE	2 135
MENAHGA	799
MENDOTA*	259
MENDOTA HEIGHTS	5 028
MENTOR	281
MIDDLE RIVER	414
MIESVILLE	126
MILACA	1 821
MILAN	482
MILLERVILLE	119
MILLVILLE	171
MILROY	268
MILTONA	163
MINNEAPOLIS	482 872
MINNEISKA	110
MINNEOTA	1 297
MINNESOTA CITY	190
MINNESOTA LAKE	697
MINNETONKA	25 037
MINNETONKA BEACH*	544
MIZPAH	140
MONTEVIDEO	5 693
MONTGOMERY	2 118
MONTICELLO	1 477
MONTROSE	360
MOORHEAD	22 934
MOOSE LAKE	1 514
MORA	2 329
MORGAN	975
MORNINGSIDE*	1 981
MORRIS	4 199
MORRISTOWN	616
MORTON	624
MOTLEY	430
MOUND	5 440
MOUNDS VIEW	6 416
MOUNTAIN IRON	1 808
MOUNTAIN LAKE	1 943
MURDOCK	381
MYRTLE	89
NASHUA	146
NASHWAUK	1 712
NASSAU	182
NELSON	150
NERSTRAND	584

Table 3.--POPULATION OF ALL INCORPORATED PLACES AND OF UNINCORPORATED PLACES OF 1,000 OR MORE: 1960--Con.

("U" denotes an unincorporated place. Asterisk (*) denotes an incorporated place under 2,500 located in an urbanized area)

Place	Population
NEVIS	344
NEW AUBURN	299
NEW BRIGHTON	6 448
NEWFOLDEN	370
NEW GERMANY	274
NEW HOPE	3 552
NEW LONDON	721
NEW MARKET	211
NEW MUNICH	296
NEWPORT*	2 349
NEW PRAGUE	2 533
NEW RICHLAND	1 046
NEW TRIER	106
NEW ULM	11 114
NEW YORK MILLS	828
NICOLLET	493
NIELSVILLE	183
NIMROD	60
NISSWA	742
NORCROSS	153
NORTH BRANCH	949
NORTHFIELD	8 707
NORTH MANKATO	5 927
NORTH OAKS	803
NORTHOME	291
NORTH REDWOOD	179
NORTHROP	189
NORTH ST PAUL	8 520
NORWOOD	945
OAK PARK HEIGHTS	332
ODESSA	234
ODIN	184
OGEMA	224
OGILVIE	376
OKABENA	244
OKLEE	529
OLIVIA	2 355
ONAMIA	645
ORMSBY	221
ORONO	5 643
ORR	361
ORTONVILLE	2 674
OSAKIS	1 396
OSLO	372
OSSEO*	2 104
OSTRANDER	216
OTTER TAIL	164
OWATONNA	13 409
PALISADE	180
PARKERS PRAIRIE	884
PARK RAPIDS	3 047
PAYNESVILLE	1 754
PEASE	191
PELICAN LAKES	134
PELICAN RAPIDS	1 693
PEMBERTON	177
PENNOCK	257
PEQUOT LAKES	461
PERHAM	2 019
PERLEY	165
PETERSON	283
PIERZ	816
PILLAGER	338
PINE CITY	1 972
PINE ISLAND	1 308
PINE RIVER	775
PINE SPRINGS	142
PIPESTONE	5 324
PLAINVIEW	1 833
PLATO	280
PLEASANT LAKE	58
PLUMMER	283
PLYMOUTH	9 576
PORTER	261
PRESTON	1 491
PRINCETON	2 353
PRINSBURG	462
PRIOR LAKE	848
PROCTOR	2 963
QUAMBA	95
RACINE	180
RANDALL	516
RANDOLPH	315
RANIER	262
RAYMOND	608
RED LAKE FALLS	1 520
RED WING	10 528
REDWOOD FALLS	4 285
REGAL	53
REMER	492
RENVILLE	1 373
REVERE	201
RICE	387
RICHFIELD	42 523
RICHMOND	751
RICHVILLE	91
RIVERTON	121
ROBBINSDALE	16 381
ROCHESTER	40 663
ROCKFORD	533
ROCKVILLE	357
ROGERS	378
ROLLINGSTONE	392
RONNEBY	84
ROOSEVELT	145
ROSCOE	168
ROSEAU	2 146
ROSE CREEK	351
ROSEMOUNT	1 068
ROSEVILLE	23 997
ROTHSAY	457
ROUND LAKE	449
ROYALTON	580
RUSH CITY	1 108
RUSHFORD (CITY)	1 335
RUSHFORD (VILLAGE)	581
RUSHMORE	382
RUSSELL	449
RUTHTON	476
RUTLEDGE	146
SABIN	251
SACRED HEART	696
ST ANTHONY (STEARNES COUNTY)	72
ST ANTHONY (HENNEPIN COUNTY)	5 084
ST BONIFACIUS	576
ST CHARLES	1 882
ST CLAIR	373
ST CLOUD	33 815
ST HILAIRE	270
ST JAMES	4 174
ST JOSEPH	1 487
ST LEO	129
ST LOUIS PARK	43 310
ST MARTIN	215
ST MARYS POINT	271
ST MICHAEL	707
ST PAUL	313 411
ST PAUL PARK	3 267
ST PETER	8 484
ST ROSA	62
ST STEPHENS	276
ST VINCENT	217
SANBORN	521
SANDSTONE	1 552
SARGEANT	113
SARTELL	791
SAUK CENTRE	3 573
SAUK RAPIDS	4 038
SAVAGE	1 094
SCANLON	1 126
SEAFORTH	131
SEBEKA	823
SEDAN	91
SHAFER	147
SHAKOPEE	5 201
SHELLY	310
SHERBURN	1 227
SHEVLIN	203

Table 3.--POPULATION OF ALL INCORPORATED PLACES AND OF UNINCORPORATED PLACES OF 1,000 OR MORE: 1960--Con.

("U" denotes an unincorporated place. Asterisk (*) denotes an incorporated place under 2,500 located in an urbanized area)

Place	Population	Place	Population
SHOREVIEW	7 157	VESTA	318
SHOREWOOD	3 197	VICTORIA	425
SILVER BAY	3 723	VIKING	128
SILVER LAKE	646	VILLARD	235
SKYLINE	354	VINING	136
SLAYTON	2 487	VIRGINIA	14 034
SLEEPY EYE	3 492	WABASHA	2 500
		WABASSO	789
SOBIESKI	190		
SOLWAY	100	WACONIA	2 048
SOUTH HAVEN	328	WADENA	4 381
SOUTH INTERNATIONAL FALLS VILLA	2 479	WAHKON	172
SOUTH ST PAUL	22 032	WAITE PARK	2 016
SPICER	589	WALDORF	270
SPRINGFIELD	2 701	WALKER	1 180
SPRING GROVE	1 342	WALNUT GROVE	886
SPRING HILL	105	WALTERS	133
SPRING LAKE PARK	3 260	WALTHAM	207
SPRING PARK*	668	WANAMINGO	540
SPRING VALLEY	2 628	WANDA	160
SQUAW LAKE	129	WARBA	162
STACY	211	WARREN	2 007
STAPLES	2 706	WARROAD	1 309
STARBUCK	1 099	WASECA	5 898
STEEN	198	WATERTOWN	1 046
STEPHEN	858	WATERVILLE	1 623
STEWART	676	WATKINS	744
STEWARTVILLE	1 670	WATSON	267
STILLWATER	8 310	WAUBUN	350
STOCKTON	242	WAVERLY	574
STORDEN	390	WAYZATA	3 219
STRANDQUIST	160	WELCOME	733
STRATHCONA	64	WELLS	2 897
STURGEON LAKE	151	WENDELL	253
SUNBURG	161	WESTBROOK	1 012
SUNFISH LAKE	181	WEST CONCORD	810
SWANVILLE	342	WESTPORT	87
TACONITE	376	WEST ST PAUL	13 101
TAMARACK	112	WEST UNION	83
TAOPI	92	WHALAN	146
TAUNTON	233	WHEATON	2 102
TAYLORS FALLS	546	WHITE BEAR LAKE	12 849
TENNEY	35	WILDER	107
TENSTRIKE	147	WILLERNIE*	664
THIEF RIVER FALLS	7 151	WILLIAMS	317
THOMSON	179	WILLMAR	10 417
TINTAH	228	WILLOW RIVER	343
TONKA BAY*	1 204	WILMONT	473
TOWER	878	WILTON	112
TRACY	2 862	WINDOM	3 691
TRAIL	100	WINGER	292
TRIMONT	942	WINNEBAGO	2 088
TROMMALD	101	WINONA	24 895
TROSKY	122	WINSTED	1 163
TRUMAN	1 256	WINTHROP	1 381
TURTLE RIVER	48	WINTON	182
TWIN LAKES	153	WOLF LAKE	83
TWIN VALLEY	841	WOLVERTON	204
TWO HARBORS	4 695	WOOD LAKE	506
TYLER	1 138	WOODLAND*	449
ULEN	481	WOODSTOCK	213
UNDERWOOD	314	WORTHINGTON	9 015
UPSALA	356	WRENSHALL	189
URBANK	177	WRIGHT	169
UTICA	218	WYKOFF	391
VADNAIS HEIGHTS	2 459	WYOMING	435
VERGAS	292	YOUNG AMERICA	477
VERMILLION	248	ZEMPLE	82
VERNDALE	606	ZUMBRO FALLS	164
VERNON CENTER	333	ZUMBROTA	1 830

STATE OF MINNESOTA
DEPARTMENT OF STATE
FILED
DEC 19 1960
Joseph L. Donovan
Secretary of State

USCOMM-DC

21 December, 1960

Hon. Stafford King
State Auditor
CAPITOL

Dear Sir:

Pursuant to Minnesota Statutes, Section 297.13, subd. 3, there is attached a certified copy of the 1960 Federal Census of the State of Minnesota, including certification of the population of the Village of East Bethel, filed in this office on December 19, 1960 as Document #2 under Official Document File No. 14920.

Very truly yours,

JOSEPH L. DONOVAN
Secretary of State
cfd

#14920

#14920

O.D.

Doc. #2

U. S. DEPARTMENT OF COMMERCE
FIELD SERVICES
MINNEAPOLIS, MINNESOTA
319 Metropolitan Bldg.
April 7, 1960

Mr. Forest Talbot
Assistant Secretary of State
Room 128 State Capitol
St. Paul, Minnesota

Dear Mr. Talbot:

The enclosed Report PC-2 No. 37 is the first report covering all counties in Minnesota published from the 1950 Census. The PC-1 No. 5 bulletin, also attached, contains statistics only for selected counties in Minnesota. There was no No. 37 issued in the PC-1 Series.

Please feel free to call on us whenever we can be of further help.

Very truly yours,

E. G. Booth, Manager

By Jennie Burnham
Jennie Burnham
Business Analyst

Enclosures

DO YOU KNOW TODAY'S POPULATION IS
179 963 857
MORE PEOPLE-MORE MARKETS.

U. S. DEPARTMENT OF COMMERCE BUREAU OF THE CENSUS

1950 CENSUS OF POPULATION

PRELIMINARY COUNTS

September 11, 1950 Washington 25, D. C. Series PC-2, No. 37

PRELIMINARY

POPULATION OF MINNESOTA, BY COUNTIES
APRIL 1, 1950

(The figures in this report are preliminary counts of population as compiled in field offices and supersede those for the same areas which have been published in Series PC-1. Figures for some areas not published in Series PC-1 are also included in this report. Additional reports in Series PC-2 will be issued as preliminary counts for other States become available)

The population of Minnesota as of April 1, 1950, was 2,968,135, according to a preliminary count of the returns of the 1950 Decennial Census of Population, reported today by Roy V. Peel, Director, Bureau of the Census, Department of Commerce. This figure represents a gain of 175,835, or 6.3 percent, over the 2,792,300 inhabitants of the State enumerated in the 1940 Census.

The preliminary population counts shown below represent the number of persons enumerated in the State, each county, and each incorporated place of 1,000 or more, but not the final verified population totals. The final population totals may differ from the preliminary counts because of the allocation to the place of usual residence of persons who were enumerated elsewhere, the inclusion of crews of vessels docked within an area but not included in the preliminary count, and because of other revisions.

Area	Preliminary count, April 1, 1950	April 1, 1940	Percent of change, 1940 to 1950
State total	2,968,135	2,792,300	6.3
Aitkin County	14,269	17,865	-20.1
Aitkin village	2,071	2,063	0.4
Anoka County	35,556	22,443	58.4
Anoka city	7,379	6,426	14.8
Columbia Heights city	8,208	6,035	36.0
Becker County	24,691	26,562	-7.0
Detroit Lakes city	5,734	5,015	14.3
Frazee village	1,013	1,167	-13.2
Beltrami County	24,850	26,107	-4.8
Bemidji city	9,935	9,427	5.4

Note: A minus sign (-) denotes decrease.

42357

POPULATION OF MINNESOTA, BY COUNTIES: APRIL 1, 1950--Con.

Area	Preliminary count, Apr. 1, 1950	Apr. 1, 1940	Percent of change, 1940 to 1950	Area	Preliminary count, Apr. 1, 1950	Apr. 1, 1940	Percent of change, 1940 to 1950
Benton County.....	15,862	16,106	-1.5	Chisago County.....	12,610	13,124	-3.9
Foley village.....	1,093	961	13.7	Rush City village	1,152	1,020	12.9
St. Cloud city (part)[1].....	2,971	2,754	7.9	Clay County.....	30,202	25,337	19.2
Sauk Rapids village.....	3,397	2,981	14.0	Barnesville city..	1,589	1,450	9.6
Big Stone County....	9,574	10,447	-8.4	Dilworth village..	1,422	1,068	33.1
Ortonville city (part)[2].....	2,572	2,469	4.2	Hawley village....	1,197	1,122	6.7
Blue Earth County...	38,211	36,203	5.5	Moorhead city.....	14,798	9,491	55.9
Lake Crystal city.	1,426	1,319	8.1	Clearwater County...	10,158	11,153	-8.9
Mankato city.....	18,785	15,654	20.0	Bagley village....	1,542	1,241	24.3
Mapleton village..	1,074	1,070	0.4	Cook County.....	2,880	3,030	-5.0
Brown County.....	25,878	25,544	1.3	Grand Marais village.....	1,056	855	23.5
New Ulm city.....	9,312	8,743	6.5	Cottonwood County...	15,759	16,143	-2.4
Sleepy Eye city...	3,287	2,923	12.5	Mountain Lake village.....	1,732	1,745	-0.7
Springfield city..	2,589	2,361	9.7	Westbrook village.	1,017	871	16.8
Carlton County.....	24,534	24,212	1.3	Windom city.....	3,161	2,807	12.6
Cloquet city.....	7,663	7,304	4.9	Crow Wing County....	30,676	30,226	1.5
Moose Lake village	1,600	1,432	11.7	Brainerd city.....	12,558	12,071	4.0
Carver County.....	18,177	17,606	3.2	Crosby village....	2,776	2,954	-6.0
Chaska city.....	2,037	1,927	5.7	Dakota County.....	49,055	39,660	23.7
Waconia city.....	1,568	1,315	19.2	Farmington village	1,909	1,580	20.8
Cass County.....	19,099	20,646	-7.5	Hastings city (part)[4].....	6,551	5,662	15.7
Cass Lake village.	1,924	1,904	1.1	South St. Paul city.....	15,996	11,844	35.1
Walker village....	1,175	939	25.1	West St. Paul city	7,943	5,733	38.5
Chippewa County.....	16,718	16,927	-1.2	Dodge County.....	12,609	12,931	-2.5
Clara City village	1,100	845	30.2	Dodge Center village.....	1,146	1,029	11.4
Granite Falls city (part)[3].....	532	502	6.0	Kasson village....	1,346	1,230	9.4
Montevideo city...	5,443	5,220	4.3				

Note: A minus sign (-) denotes decrease.

[1] Total population of St. Cloud city, partly in Benton County and partly in Sherburne and Stearns Counties, is 28,375 for 1950 (preliminary) and 24,173 for 1940.

[2] Part of Ortonville city in Lac qui Parle County had no population in 1950.

[3] Total population of Granite Falls city, partly in Chippewa County and partly in Yellow Medicine County, is 2,502 for 1950 (preliminary) and 2,388 for 1940.

[4] Total population of Hastings city, partly in Dakota County and partly in Washington County, is 6,563 for 1950 (preliminary) and 5,662 for 1940.

POPULATION OF MINNESOTA, BY COUNTIES: APRIL 1, 1950--Con.

Area	Preliminary count, Apr. 1, 1950	Apr. 1, 1940	Percent of change, 1940 to 1950	Area	Preliminary count, Apr. 1, 1950	Apr. 1, 1940	Percent of change, 1940 to 1950
Douglas County.....	21,215	20,369	4.2	Hennepin County--Con.			
Alexandria city...	6,326	5,051	25.2	Deephaven village.	1,820	1,026	77.4
Osakis village (part)[1].....	1,384	1,381	0.2	Edina village.....	9,659	5,855	65.0
Faribault County...	23,847	23,941	-0.4	Excelsior village.	1,736	1,422	22.1
Blue Earth city...	3,840	3,702	3.7	Golden Valley village.....	5,509	2,048	169.0
Elmore village....	1,073	935	14.8	Hopkins city.....	6,630	4,100	61.7
Wells village.....	2,476	2,217	11.7	Island Park village.....	1,351	526	156.8
Winnebago village.	2,110	1,992	5.9	Minneapolis city..	517,277	492,370	5.1
Fillmore County.....	24,401	25,830	-5.5	Morningside village.....	1,693	1,282	32.1
Chatfield city (part)[2].....	1,115	1,149	-3.0	Mound village.....	2,054	1,189	72.8
Harmony village...	1,016	890	14.2	Osseo village.....	1,160	738	57.2
Lanesboro village.	1,094	1,100	-0.5	Richfield village.	17,415	6,750	158.0
Preston village...	1,398	1,447	-3.4	Robbinsdale city..	11,239	6,018	86.8
Rushford city.....	1,270	1,182	7.4	St. Anthony village.....	1,401	607	130.8
Spring Valley village.....	2,439	2,133	14.3	St. Louis Park village.....	22,495	7,737	190.7
Freeborn County.....	34,447	31,780	8.4	Wayzata city.....	1,735	1,473	17.8
Albert Lea city...	13,488	12,200	10.6	Houston County.....	14,419	14,735	-2.1
Goodhue County.....	32,080	31,564	1.6	Caledonia village.	2,237	1,985	12.7
Cannon Falls city.	1,832	1,544	18.7	La Crescent village.....	1,228	815	50.8
Kenyon village....	1,646	1,530	7.6	Spring Grove village.....	1,088	967	12.5
Pine Island village.....	1,295	1,040	24.5	Hubbard County.....	11,084	11,085	-
Red Wing city.....	10,626	9,962	6.7	Park Rapids village.....	2,995	2,643	13.3
Zumbrota village..	1,685	1,386	21.6	Isanti County.....	12,094	12,950	-6.6
Grant County.....	9,532	9,828	-3.0	Cambridge village.	2,970	1,592	86.6
Elbow Lake village	1,400	1,150	21.7				
Hennepin County.....	669,565	568,899	17.7				
Brooklyn Center village.....	4,267	1,870	128.2				
Crystal village...	5,697	2,373	140.1				

Note: A minus sign (-) denotes decrease. Percent not shown where less than 0.1.

[1] Total population of Osakis village, partly in Douglas County and partly in Todd County, is 1,474 for 1950 (preliminary) and 1,483 for 1940.

[2] Total population of Chatfield city, partly in Fillmore County and partly in Olmstead County, is 1,602 for 1950 (preliminary) and 1,640 for 1940.

42357

POPULATION OF MINNESOTA, BY COUNTIES: APRIL 1, 1950--Con.

Area	Preliminary count, Apr. 1, 1950	Apr. 1, 1940	Percent of change, 1940 to 1950	Area	Preliminary count, Apr. 1, 1950	Apr. 1, 1940	Percent of change, 1940 to 1950
Itasca County.....	33,141	32,996	0.4	Lincoln County.....	10,182	10,797	-5.7
Bovey village.....	1,308	1,355	-3.5	Tyler village.....	1,104	1,005	9.9
Coleraine village.	1,316	1,325	-0.7	Lyon County.....	22,203	21,569	2.9
Deer River village	1,024	987	3.7	Marshall city.....	5,888	4,590	28.3
Grand Rapids village.....	5,966	4,875	22.4	Minneota village..	1,267	1,065	19.0
Keewatin village..	1,803	1,942	-7.2	Tracy city.....	3,011	3,085	-2.4
Nashwauk village..	2,028	2,228	-9.0	McLeod County.....	22,185	21,380	3.8
Jackson County.....	16,322	16,805	-2.9	Glencoe city.....	2,797	2,387	17.2
Jackson city.....	3,316	2,840	16.8	Hutchinson city...	4,686	3,887	20.6
Lakefield village.	1,649	1,699	-2.9	Mahnomen County.....	6,998	8,054	-13.1
Kanabec County.....	9,204	9,651	-4.6	Mahnomen village..	1,467	1,429	2.7
Mora village.....	2,038	1,494	36.4	Marshall County.....	16,208	18,364	-11.7
Kandiyohi County....	28,521	26,524	7.5	Warren city.....	1,778	1,639	8.5
Willmar city.....	9,338	7,623	22.5	Martin County.....	25,543	24,656	3.6
Kittson County.....	9,622	10,717	-10.2	Fairmont city.....	8,175	6,988	17.0
Hallock village...	1,549	1,353	14.5	Sherburne village.	1,222	1,030	18.6
Koochiching County..	16,848	16,930	-0.5	Truman village....	1,104	984	12.2
International Falls city.....	6,261	5,626	11.3	Meeker County.....	18,941	19,277	-1.7
South International Falls village.....	1,839	1,299	41.6	Litchfield city...	4,596	3,920	17.2
Lac qui Parle County	14,508	15,509	-6.5	Mille Lacs County...	15,109	15,558	-2.9
Dawson city.....	1,821	1,646	10.6	Milaca village....	1,912	1,627	17.5
Madison city.....	2,292	2,312	-0.9	Princeton village.	2,094	1,865	12.3
Lake County.....	7,768	6,956	11.7	Morrison County.....	25,738	27,473	-6.3
Two Harbors city..	4,399	4,046	8.7	Little Falls city.	6,670	6,047	10.3
Lake of the Woods County.....	4,904	5,975	-17.9	Mower County.....	42,171	36,113	16.8
Le Sueur County.....	19,055	19,227	-0.9	Austin city.....	23,035	18,307	25.8
Le Center village.	1,302	1,232	5.7	Murray County.....	14,778	15,060	-1.9
Le Sueur city.....	2,713	2,302	17.9	Fulda village.....	1,145	984	16.4
Montgomery city...	1,912	1,741	9.8	Slayton village...	1,879	1,587	18.4
New Prague city (part)[1].....	827	704	17.5	Nicollet County.....	20,952	18,282	14.6
Waterville city...	1,621	1,600	1.3	North Mankato city	4,797	3,517	36.4
				St. Peter city....	7,766	5,870	32.3
				Nobles County.....	22,382	21,215	5.5
				Adrian village....	1,115	1,066	4.6
				Worthington city..	7,907	5,918	33.6
				Norman County.....	12,851	14,746	-12.9
				Ada city.....	2,105	1,938	8.6

Note: A minus sign (-) denotes decrease.

[1] Total population of New Prague city, partly in Le Sueur County and partly in Scott County, is 1,911 for 1950 (preliminary) and 1,645 for 1940.

42357

POPULATION OF MINNESOTA, BY COUNTIES: APRIL 1, 1950--Con.

Area	Preliminary count, Apr. 1, 1950	Apr. 1, 1940	Percent of change, 1940 to 1950	Area	Preliminary count, Apr. 1, 1950	Apr. 1, 1940	Percent of change, 1940 to 1950
Olmsted County.....	47,980	42,658	12.5	Ramsey County--Con.			
Chatfield city (part)[1].....	487	491	-0.8	Roseville village.	6,433	(2)	-
Rochester city....	29,634	26,312	12.6	St. Paul city.....	309,474	287,736	7.6
Stewartville village.....	1,186	1,025	15.7	White Bear Lake city.....	3,628	2,858	26.9
Otter Tail County...	51,094	53,192	-3.9	Red Lake County.....	6,805	7,413	-8.2
Fergus Falls city.	12,873	10,848	18.7	Red Lake Falls city.....	1,735	1,530	13.4
Henning village...	1,001	948	5.6	Redwood County.....	22,113	22,290	-0.8
Pelicans Rapids village.....	1,659	1,560	6.3	Lamberton village.	1,203	922	30.5
Perham village....	1,919	1,534	25.1	Redwood Falls city	3,806	3,270	16.4
Pennington County...	12,953	12,913	0.3	Renville County.....	23,915	24,625	-2.9
Thief River Falls city.....	6,923	6,019	15.0	Bird Island village.....	1,329	1,201	10.7
Pine County.....	18,203	21,478	-15.2	Fairfax village...	1,140	1,116	2.2
Pine City village.	1,932	1,718	12.5	Hector village....	1,193	1,044	14.3
Sandstone village.	1,094	1,559	-29.8	Olivia village....	2,005	1,788	12.1
Pipestone County....	13,995	13,794	1.5	Renville city.....	1,314	1,256	4.6
Pipestone city....	5,256	4,682	12.3	Rice County.....	36,202	32,160	12.6
Polk County.....	35,863	37,734	-5.0	Faribault city....	16,012	14,527	10.2
Crookston city....	7,352	7,161	2.7	Northfield city...	7,471	4,533	64.8
East Grand Forks city.....	5,042	3,511	43.6	Rock County.....	11,271	10,933	3.1
Fosston village...	1,605	1,271	26.3	Luverne city.....	3,657	3,114	17.4
Pope County.....	12,821	13,544	-5.3	Roseau County.....	14,491	15,103	-4.1
Glenwood city.....	2,646	2,564	3.2	Roseau village.....	2,221	1,775	25.1
Starbuck village..	1,140	972	17.3	Warroad village...	1,276	1,309	-2.5
Ramsey County.....	353,190	309,935	14.0	St. Louis County....	205,205	206,917	-0.8
Falcon Heights village.....	3,861	(2)	-	Aurora village....	1,365	1,528	-10.7
Lauderdale village	1,032	(2)	-	Biwabik city.....	1,245	1,304	-4.5
New Brighton village.....	2,213	658	236.3	Buhl village.....	1,453	1,600	-9.2
North St. Paul village.....	4,227	3,135	34.8	Chisholm city.....	6,854	7,487	-8.5
				Duluth city.....	104,066	101,065	3.0
				Ely city.....	5,462	5,970	-8.5
				Eveleth city.....	5,829	6,887	-15.4
				Gilbert city.....	2,244	2,504	-10.4
				Hibbing village...	16,212	16,385	-1.1

Note: A minus sign (-) denotes decrease.

[1] Total population of Chatfield city, partly in Olmsted County and partly in Fillmore County, is 1,602 for 1950 (preliminary) and 1,640 for 1940.

[2] Not shown separately in 1940.

42357

POPULATION OF MINNESOTA, BY COUNTIES: APRIL 1, 1950--Con.

Area	Preliminary count, Apr. 1, 1950	Apr. 1, 1940	Percent of change, 1940 to 1950
St. Louis County--Con.			
Mountain Iron village	1,375	1,492	-7.8
Proctor village	2,689	2,468	9.0
Virginia city	12,332	12,264	0.6
Scott County	16,459	15,585	5.6
Belle Plaine boro.	1,706	1,407	21.3
Jordan city	1,490	1,422	4.8
New Prague city (part)[1]	1,084	941	15.2
Shakopee city	3,180	2,418	31.5
Sherburne County	10,637	10,456	1.7
Elk River village	1,389	1,245	11.6
St. Cloud city (part)[2]	2,660	2,185	21.7
Sibley County	15,829	16,625	-4.8
Arlington city	1,311	1,122	16.8
Gaylord city	1,220	1,049	16.3
Winthrop city	1,252	1,195	4.8
Stearns County	70,409	67,200	4.8
Albany village	1,193	975	22.4
Cold Spring village	1,480	1,427	3.7
Melrose city	2,103	2,015	4.4
Paynesville village	1,485	1,317	12.8
St. Cloud city (part)[2]	22,744	19,234	18.2
St. Joseph village	1,236	1,055	17.2
Sauk Centre city	3,140	3,016	4.1
Waite Park village	1,642	1,427	15.1
Steele County	21,127	19,749	7.0
Blooming Prairie village	1,440	1,205	19.5
Owatonna city	10,149	8,694	16.7
Stevens County	11,114	11,039	0.7
Morris city	3,809	3,214	18.5
Swift County	15,820	15,469	2.3
Appleton village	2,251	1,877	19.9
Benson city	3,388	2,729	24.1
Todd County	25,410	27,438	-7.4
Long Prairie village	2,431	2,311	5.2
Osakis village (part)[3]	90	102	-11.8
Staples city	2,775	2,952	-6.0
Traverse County	8,064	8,283	-2.6
Browns Valley village	1,120	1,075	4.2
Wheaton village	1,952	1,700	14.8
Wabasha County	16,883	17,653	-4.4
Lake city	3,450	3,204	7.7
Plainview village	1,525	1,500	1.7
Wabasha city	2,468	2,368	4.2
Wadena County	12,716	12,772	-0.4
Wadena village	3,954	2,916	35.6
Waseca County	14,933	15,186	-1.7
Janesville village	1,283	1,296	-1.0
Waseca city	4,917	4,270	15.2
Washington County	34,356	26,430	30.0
Bayport village	2,496	2,633	-5.2
Forest Lake village	1,696	1,120	51.4

Note: A minus sign (-) denotes decrease.

[1] Total population of New Prague city, partly in Scott County and partly in Le Sueur County, is 1,911 for 1950 (preliminary) and 1,645 for 1940.

[2] Total population of St. Cloud city, partly in Sherburne County and partly in Benton and Stearns Counties, is 28,375 for 1950 (preliminary) and 24,173 for 1940.

[3] Total population of Osakis village, partly in Douglas County and partly in Todd County, is 1,474 for 1950 (preliminary) and 1,483 for 1940.

42357

POPULATION OF MINNESOTA, BY COUNTIES: APRIL 1, 1950--Con.

Area	Preliminary count, Apr. 1, 1950	Apr. 1, 1940	Percent of change, 1940 to 1950	Area	Preliminary count, Apr. 1, 1950	Apr. 1, 1940	Percent of change, 1940 to 1950
Washington County--Con.				Winona County.....	39,753	37,795	5.2
Hastings city (part)[1].....	12	-	-	St. Charles city..	1,545	1,507	2.5
Mahtomedi village.	1,369	876	56.8	Winona city.....	24,965	22,490	11.0
Newport village...	1,668	872	91.3	Wright County.....	27,693	27,550	0.5
St. Paul Park village.....	2,135	1,096	94.8	Buffalo village...	1,909	1,695	12.6
Stillwater city...	7,643	7,013	9.0	Cokato village....	1,393	1,175	18.6
Watonwan County.....	13,872	13,902	-0.2	Delano village....	1,386	1,094	26.7
Madelia village...	1,781	1,652	7.8	Monticello village	1,225	1,076	13.8
St. James city....	3,849	3,400	13.2	Yellow Medicine County.....	16,231	16,917	-4.1
Wilkin County.....	10,542	10,475	0.6	Canby city.....	2,174	2,099	3.6
Breckenridge city.	3,589	2,745	30.7	Granite Falls city (part)[2].....	1,970	1,886	4.5

Note: A minus sign (-) denotes decrease.

[1] Total population of Hastings city, partly in Washington County and partly in Dakota County, is 6,563 for 1950 (preliminary) and 5,662 for 1940.

[2] Total population of Granite Falls city, partly in Yellow Medicine County and partly in Chippewa County, is 2,502 for 1950 (preliminary) and 2,388 for 1940.

42357

U. S. DEPARTMENT OF COMMERCE BUREAU OF THE CENSUS

1950 CENSUS OF POPULATION

PRELIMINARY COUNTS

July 7, 1950 Washington 25, D. C. Series PC-1, No. 5

PRELIMINARY

POPULATION OF SELECTED COUNTIES AND INCORPORATED PLACES

APRIL 1, 1950

(The figures in this report are preliminary counts of population as compiled in field offices. Additional reports in this series will be issued as preliminary counts for additional counties become available. These reports will be replaced by reports in Series PC-2, which will be issued for each State and which will contain the preliminary counts for all counties and incorporated places of 1,000 or more)

Preliminary counts of the population for 155 counties and for the incorporated places of 1,000 inhabitants or more within these counties were reported today by Roy V. Peel, Director, Bureau of the Census, Department of Commerce. These counts are based on the 1950 Decennial Census of Population. Announcements have been made to date for a total of 793 counties, including the counties presented in this report.

The preliminary population counts shown below represent the number of persons enumerated in each county or place but not the final verified population totals. The final population total for any place may differ from the preliminary count because of the allocation to the place of residents who were enumerated elsewhere and of crews of vessels docked in the place but not included in the preliminary count, and because of other revisions.

Area	Population		Area	Population	
	Preliminary count, April 1, 1950	April 1, 1940		Preliminary count, April 1, 1950	April 1, 1940
ARKANSAS			ARKANSAS--Con.		
Clay County	26,643	28,186	Franklin County	12,335	15,683
Corning city	2,029	1,619	Ozark city	1,749	1,402
Piggott city	2,546	2,034	Hot Spring County	22,096	18,916
Rector city	1,827	1,736	Malvern city	8,015	5,290
Craighead County	50,566	47,200	COLORADO		
Jonesboro city	16,260	11,729			
Monette town	1,106	1,074	Delta County	17,335	16,470
Nettleton town	1,371	909	Delta city	4,077	3,717
Faulkner County	25,249	25,880	Paonia town	1,248	1,117
Conway city	8,593	5,782	Gilpin County	836	1,625

POPULATION OF SELECTED COUNTIES AND INCORPORATED PLACES: APRIL 1, 1950--Con.

Area	Population	
	Preliminary count, April 1, 1950	April 1, 1940
COLORADO--Con.		
Lake County	6,139	6,883
Leadville city	4,078	4,774
Phillips County	4,907	4,948
Holyoke town	1,541	1,150
San Juan County	1,459	1,439
Silverton town	1,366	1,127
ILLINOIS		
Brown County	7,117	8,053
Mount Sterling city	2,246	2,140
Calhoun County	6,877	8,207
Coles County	40,550	38,470
Charleston city	9,145	8,197
Mattoon city	17,993	15,827
Edwards County	9,033	8,974
Albion city	2,281	1,855
Grayville city (part)[1]	1,083	891
McDonough County	28,134	26,944
Bushnell city	3,310	2,906
Colchester city	1,570	1,426
Macomb city	10,586	8,764
Pike County	22,080	25,340
Barry city	1,525	1,545
Griggsville city	1,198	1,266
Pittsfield city	3,571	2,884
Shelby County	24,360	26,290
Moweaqua village	1,470	1,366
Shelbyville city	4,456	4,092
Windsor city	1,005	1,005
ILLINOIS--Con.		
White County	20,880	20,027
Carmi city	5,522	4,098
Grayville city (part)[1]	1,377	1,349
Norris City village	1,364	1,295
Whiteside County	49,176	43,338
Erie village	1,177	1,052
Fulton city	2,712	2,585
Morrison city	3,528	3,187
Prophetstown city	1,675	1,469
Rock Falls city	7,962	4,987
Sterling city	12,761	11,363
INDIANA		
Blackford County	13,988	13,783
Dunkirk city (part)[2]	203	164
Hartford City	7,228	6,946
Montpelier town	1,817	1,800
Clinton County	29,682	28,411
Frankfort city	15,001	13,706
Fulton County	16,523	15,577
Rochester city	4,664	3,835
Grant County	62,057	55,813
Fairmount town	2,643	2,382
Gas City	3,750	3,488
Jonesboro town	1,972	1,791
Marion city	30,059	26,767
Upland town	1,564	900
Hendricks County	24,560	20,151
Brownsburg town	1,575	1,136
Danville town	2,802	2,093
Plainfield town	2,589	1,811

[1] Total population of Grayville city, partly in Edwards County and partly in White County, is 2,460 for 1950 (preliminary) and 2,240 for 1940.

[2] Total population of Dunkirk city, partly in Blackford County and partly in Jay County, is 3,054 for 1950 (preliminary) and 2,942 for 1940.

POPULATION OF SELECTED COUNTIES AND INCORPORATED PLACES: APRIL 1, 1950--Con.

Area	Population		Area	Population	
	Preliminary count, April 1, 1950	April 1, 1940		Preliminary count, April 1, 1950	April 1, 1940
INDIANA--Con.			IOWA--Con.		
Howard County.....	54,384	47,752	Cedar County.....	16,791	16,884
Greentown town.....	1,139	1,060	Durant town.....	1,077	810
Kokomo city.....	38,600	33,795	Tipton city.....	2,631	2,518
Jay County.....	23,119	22,601	Emmet County.....	14,101	13,406
Dunkirk city (pt.)[1]	2,851	2,778	Estherville city....	6,724	5,651
Portland city.....	7,050	6,362	Monona County.....	16,287	18,238
Redkey town.....	1,634	1,538	Mapleton town.....	1,850	1,824
Parke County.....	15,647	17,358	Onawa city.....	3,488	3,438
Montezuma town.....	1,219	1,366	Osceola County.....	10,158	10,607
Rockville town.....	2,459	2,208	Sibley city.....	2,546	2,356
Starke County.....	15,239	12,258	Plymouth County.....	23,277	23,502
Knox town.....	3,009	2,165	Akron town.....	1,252	1,314
North Judson town..	1,702	1,408	Kingsley town.....	1,093	1,145
Tipton County.....	15,558	15,135	Le Mars city.....	5,846	5,353
Tipton city.....	5,632	5,101	Remsen town.....	1,288	1,196
Vermillion County....	19,448	21,787	Sioux County.....	26,075	27,209
Cayuga town.....	1,009	1,126	Alton town.....	1,034	1,025
Clinton city.....	6,576	7,092	Hawarden city.....	2,628	2,681
Vigo County.....	104,931	99,709	Hull town.....	1,134	1,072
Terre Haute city...	64,047	62,693	Orange City town....	2,167	1,920
West Terre Haute city.....	3,356	3,729	Rock Valley town....	1,576	1,507
			Sioux Center town...	1,860	1,680
			Winnebago County.....	13,439	13,972
IOWA			Buffalo Center town.	1,084	911
			Forest City.....	2,758	2,545
Allamakee County.....	16,353	17,184	Lake Mills town.....	1,559	1,677
Lansing town.....	1,525	1,388			
Postville town.....	1,340	1,194			
Waukon city.....	3,150	2,972	KANSAS		
Benton County.....	22,643	22,879			
Belle Plaine city...	3,053	3,202	Barber County.....	8,403	9,073
Vinton city.....	4,305	4,163	Kiowa city.....	1,559	1,379
Butler County.....	17,328	17,986	Medicine Lodge city.	2,290	1,870
Clarksville town...	1,207	1,240	Barton County.....	29,843	25,010
Greene town.....	1,336	1,303	Ellinwood city.....	2,565	2,059
Parkersburg town...	1,295	1,260	Great Bend city.....	12,620	9,044
Shell Rock town....	1,004	925	Hoisington city.....	4,016	3,719

[1] Total population of Dunkirk city, partly in Jay County and partly in Blackford County, is 3,054 for 1950 (preliminary) and 2,942 for 1940.

POPULATION OF SELECTED COUNTIES AND INCORPORATED PLACES: APRIL 1, 1950--Con.

Area	Population		Area	Population	
	Preliminary count, April 1, 1950	April 1, 1940		Preliminary count, April 1, 1950	April 1, 1940
KANSAS--Con.			KANSAS--Con.		
Franklin County.....	19,878	20,889	Trego County.....	5,853	5,822
Ottawa city.....	10,050	10,193	WaKeeney city.....	2,446	1,852
Gove County.....	4,424	4,793	Wallace County.....	2,497	2,216
Harper County.....	10,239	12,068			
Anthony city.....	2,778	2,873			
Harper city.....	1,667	1,695	KENTUCKY		
Jackson County.....	11,096	13,382			
Holton city.....	2,701	2,885			
Jefferson County.....	11,088	12,718	Adair County.....	17,608	18,566
Valley Falls city..	1,139	1,241	Columbia town.....	2,158	1,372
Labette County.....	29,182	30,352	Caldwell County.....	13,189	14,499
Chetopa city.....	1,660	1,606	Princeton city.....	5,384	5,389
Oswego city.....	1,990	1,953	Casey County.....	17,453	19,962
Parsons city.....	14,706	14,294	Liberty town.....	1,289	676
Lincoln County.....	6,618	8,338	Christian County.....	42,378	36,129
Lincoln Center city	1,630	1,761	Hopkinsville city...	12,531	11,724
Miami County.....	19,651	19,489	Estill County.....	14,676	17,978
Osawatomie city....	4,334	4,145	Irvine city.....	3,258	3,631
Paola city.....	3,971	3,511	Knox County.....	30,393	31,029
Nemaha County.....	14,323	16,761	Barbourville city...	2,911	2,420
Sabetha city.....	2,175	2,241	Corbin city (pt.)[1]..	1,604	1,575
Seneca city.....	1,910	2,015	Lee County.....	8,727	10,860
Ottawa County.....	7,169	9,224	Beattyville city....	1,031	1,012
Minneapolis city...	1,796	2,087	McCreary County.....	16,685	16,451
Rooks County.....	9,030	8,497	Monroe County.....	13,767	14,070
Plainville city....	2,086	1,232	Tompkinsville city..	1,853	1,438
Stockton city.....	1,876	1,418	Nelson County.....	19,556	18,004
Saline County.....	33,336	29,535	Bardstown city.....	4,135	3,152
Salina city.....	26,141	21,073	Owsley County.....	7,317	8,957
Sherman County.....	7,355	6,421	Whitley County.....	31,930	33,186
Goodland city.....	4,685	3,306	Corbin city (pt.)[1]..	6,111	6,318
Thomas County.....	7,532	6,425	Williamsburg city...	3,347	2,331
Colby city.....	3,843	2,458	Wolfe County.....	7,607	9,997

[1] Total population of Corbin city, partly in Knox County and partly in Whitley County, is 7,715 for 1950 (preliminary) and 7,893 for 1940.

POPULATION OF SELECTED COUNTIES AND INCORPORATED PLACES: APRIL 1, 1950--Con.

Area	Population		Area	Population	
	Preliminary count, April 1, 1950	April 1, 1940		Preliminary count, April 1, 1950	April 1, 1940
MAINE			MINNESOTA		
Sagadahoc County.....	20,828	19,123	Lincoln County.....	10,182	10,797
Bath city.....	10,594	10,235	Tyler village.....	1,104	1,005
			Murray County.....	14,778	15,060
MICHIGAN			Fulda village.....	1,145	984
			Slayton village.....	1,879	1,587
			Norman County.....	12,850	14,746
			Ada city.....	2,105	1,938
Branch County.....	30,052	25,845	Pipestone County.....	13,995	13,794
Bronson city.....	2,101	1,871	Pipestone city.....	5,256	4,682
Coldwater city.....	8,542	7,343	Redwood County.....	22,113	22,290
Quincy village.....	1,523	1,333	Lamberton village...	1,203	922
Union City village (part)[1].....	1,543	1,320	Redwood Falls city..	3,806	3,270
Calhoun County.....	120,265	94,206	Rock County.....	11,271	10,933
Albion city.....	10,395	8,345	Luverne city.....	3,657	3,114
Battle Creek city..	48,469	43,453	Sibley County.....	15,829	16,625
Homer village.....	1,295	1,145	Arlington city.....	1,311	1,122
Marshall city.....	5,740	5,253	Gaylord city.....	1,220	1,049
Union City village (part)[1].....	14	19	Winthrop city.....	1,252	1,195
Hillsdale County.....	31,750	29,092	Stevens County.....	11,114	11,039
Hillsdale city.....	7,282	6,381	Morris city.....	3,809	3,214
Jonesville village.	1,580	1,302			
Reading city.....	1,119	1,059	MISSOURI		
Iosco County.....	10,775	8,560			
East Tawas city....	2,008	1,670	Adair County.....	19,400	20,246
Tawas city.....	1,437	1,075	Kirksville city.....	10,948	10,080
Kalkaska County.....	4,569	5,159	Audrain County.....	23,829	22,673
Kalkaska village...	1,245	1,132	Mexico city.....	11,611	9,053
Wexford County.....	18,496	17,976	Vandalia city.....	2,617	2,672
Cadillac city.....	10,345	9,855	Barry County.....	21,580	23,546
Manton city.....	1,083	1,006	Cassville city.....	1,436	1,214
			Monett city (pt.)[2]..	4,037	3,819

[1] Total population of Union City village, partly in Calhoun County and partly in Branch County, is 1,557 for 1950 (preliminary) and 1,339 for 1940.

[2] Total population of Monett city, partly in Barry County and partly in Lawrence County, is 4,777 for 1950 (preliminary) and 4,395 for 1940.

POPULATION OF SELECTED COUNTIES AND INCORPORATED PLACES: APRIL 1, 1950--Con.

Area	Population		Area	Population	
	Preliminary count, April 1, 1950	April 1, 1940		Preliminary count, April 1, 1950	April 1, 1940
MISSOURI--Con.			NEW JERSEY		
Boone County	48,166	34,991	Hunterdon County	42,689	36,766
Centralia city	2,476	1,996	Clinton town	1,121	1,066
Columbia city	31,731	18,399	Flemington borough	3,048	2,617
Clark County	9,017	10,166	Frenchtown borough	1,303	1,238
Kohoka city	1,846	1,781	High Bridge borough	1,881	1,781
Cole County	35,163	34,912	Lambertville city	4,467	4,447
Jefferson City	24,990	24,268	Milford borough	1,008	933
Dade County	9,321	11,248			
Greenfield city	1,212	1,353			
Gentry County	11,006	13,359	OHIO		
Albany city	1,840	2,010			
King City	1,026	1,103			
Stanberry city	1,641	1,893	Adams County	20,426	21,705
Knox County	7,598	8,878	Manchester village	2,272	2,163
Edina city	1,594	1,637	Peebles village	1,492	1,356
Lafayette County	25,190	27,856	West Union village	1,506	1,334
Concordia city	1,214	1,077	Gallia County	24,851	24,930
Higginsville city	3,441	3,533	Gallipolis city	7,842	7,832
Lexington city	5,071	5,341	Henry County	22,370	22,756
Odessa city	1,878	1,881	Deshler village	1,615	1,570
Lawrence County	23,339	24,637	Holgate village	1,097	1,050
Aurora city	4,155	4,056	Napoleon village	5,326	4,825
Marionville city	1,168	1,127	Marion County	49,830	44,898
Monett city (part)[1]	740	576	Marion city	33,786	30,817
Mount Vernon city	2,079	1,982	Prospect village	1,043	915
Peirce City	1,155	1,208			
Madison County	10,364	9,656	OKLAHOMA		
Fredericktown city	3,697	3,414			
St. Charles County	29,777	25,562			
St. Charles city	14,307	10,803	Beaver County	7,399	8,648
Wentzville city	1,198	752	Beaver City town	1,495	1,166
Stone County	9,749	11,298	Cleveland County	41,393	27,728
Washington County	14,618	17,492	Norman city	26,972	11,429
Potosi city	2,344	2,017	Grant County	10,465	13,128
Wright County	15,685	17,967	Medford town	1,304	1,121
Mountain Grove city	3,104	2,431	Pond Creek city	1,065	1,019

[1] Total population of Monett city, partly in Lawrence County and partly in Barry County, is 4,777 for 1950 (preliminary) and 4,395 for 1940.

POPULATION OF SELECTED COUNTIES AND INCORPORATED PLACES: APRIL 1, 1950--Con.

Area	Population	
	Preliminary count, April 1, 1950	April 1, 1940
OKLAHOMA--Con.		
Kiowa County	18,908	22,817
Hobart city	5,366	5,177
Mountain View town	1,005	1,075
Snyder town	1,646	1,278
Logan County	22,053	25,245
Crescent town	1,342	1,301
Guthrie city	10,019	10,018
Love County	7,728	11,433
Marietta city	1,891	1,837
McCurtain County	31,504	41,318
Broken Bow town	1,840	2,367
Idabel city	4,621	3,689
Major County	10,261	11,946
Fairview city	2,407	1,913
Sequoyah County	19,477	23,138
Sallisaw city	2,886	2,140
Stephens County	33,956	31,090
Comanche city	2,077	1,533
Duncan city	15,260	9,207
Marlow city	3,388	2,899
Washita County	17,577	22,279
Cordell city	2,878	2,776
Sentinel city	1,126	1,088
PENNSYLVANIA		
Blair County	138,934	140,358
Altoona city	76,844	80,214
Bellwood borough	2,552	2,772
Duncansville boro	1,390	1,415
Hollidaysburg boro	6,456	5,910
Martinsburg borough	1,557	1,396
Roaring Spring boro	2,762	2,724
Tyrone borough	8,200	8,845
Williamsburg boro	1,787	1,898
Centre County	65,642	52,608
Bellefonte borough	5,614	5,304
Philipsburg borough	3,991	3,963
State College boro	17,142	6,226
PENNSYLVANIA--Con.		
Clinton County	36,340	34,557
Avis borough	1,192	1,161
Flemington borough	1,450	1,301
Lock Haven city	11,325	10,810
Mill Hall borough	1,675	1,513
Renovo borough	3,753	3,784
Greene County	45,251	44,671
Waynesburg borough	5,494	4,891
Lycoming County	100,903	93,633
Duboistown borough	1,139	1,047
Hughesville borough	2,082	1,947
Jersey Shore borough	5,571	5,432
Montgomery borough	2,160	1,893
Montoursville boro	3,304	3,019
Muncy borough	2,761	2,606
South Williamsport borough	6,342	6,033
Williamsport city	44,964	44,355
Montour County	15,973	15,466
Danville borough	7,057	7,122
Pike County	8,367	7,452
Matamoras borough	1,769	1,735
Milford borough	1,099	901
RHODE ISLAND		
Bristol County	29,039	25,548
Barrington town	8,222	6,231
Bristol town	12,311	11,159
Warren town	8,506	8,158
SOUTH DAKOTA		
Campbell County	4,036	5,033
Codington County	18,904	17,014
Watertown city	12,662	10,617
Fall River County	10,368	8,089
Edgemont city	1,151	1,002
Hot Springs city	4,980	4,083
Gregory County	8,456	9,554
Gregory city	1,376	1,246

POPULATION OF SELECTED COUNTIES AND INCORPORATED PLACES: APRIL 1, 1950--Con.

Area	Population		Area	Population	
	Preliminary count, April 1, 1950	April 1, 1940		Preliminary count, April 1, 1950	April 1, 1940
SOUTH DAKOTA--Con.			TEXAS--Con.		
Haakon County	3,165	3,515	Hays County	17,794	15,349
Jones County	2,274	2,509	San Marcos city	9,961	6,006
Sanborn County	5,120	5,754	Knox County	10,048	10,090
Woonsocket city	1,041	1,050	Knox City	1,488	1,127
Walworth County	7,629	7,274	Munday town	2,270	1,545
Mobridge city	3,747	3,008	Limestone County	25,112	33,781
TEXAS			Coolidge town	1,062	1,102
			Groesbeck city	2,109	2,272
Cherokee County	38,603	43,970	Mexia city	6,618	6,410
Alto town	1,007	1,141	Nacogdoches County	30,273	35,392
Jacksonville city	8,550	7,213	Nacogdoches city	12,303	7,538
Rusk town	6,617	5,699	Newton County	10,819	13,700
Troup city (part)[1]	77	50	Smith County	74,458	69,090
Clay County	9,866	12,524	Lindale town	1,101	820
Henrietta town	2,820	2,391	Troup city (part)[1]	1,457	1,476
Cooke County	22,058	24,909	Tyler city	38,864	28,279
Gainesville city	11,219	9,651	Wilbarger County	20,521	20,474
Crosby County	9,548	10,046	Vernon city	12,684	9,277
Crosbyton city	1,878	1,615	Wood County	21,218	24,360
Ralls town	1,771	1,512	Mineola city	3,621	3,223
Denton County	41,243	33,658	Winnsboro city (part)[2]	2,121	1,854
Denton city	21,345	11,192			
Lewisville city	1,509	873			
Pilot Point town	1,156	1,122	UTAH		
Sanger town	1,172	1,000			
Fannin County	31,152	41,064	Garfield County	4,122	5,253
Bonham city	7,043	6,349	Panguitch city	1,485	1,979
Honey Grove city	2,322	2,456	Summit County	6,703	8,714
Ladonia town	1,101	1,279	Park City	2,249	3,739
Leonard city	1,203	1,331	Wasatch County	5,563	5,754
Franklin County	6,241	8,378	Heber city	2,929	2,748
Mount Vernon town	1,423	1,443			
Winnsboro city (part)[2]	376	238	WYOMING		
Galveston County	112,226	81,173	Lincoln County	8,973	10,286
Galveston city	65,898	60,862	Afton town	1,311	1,211
Texas City	16,577	5,748	Kemmerer town	1,659	2,026

[1] Total population of Troup city, partly in Cherokee County and partly in Smith County, is 1,534 for 1950 (preliminary) and 1,526 for 1940.

[2] Total population of Winnsboro city, partly in Franklin County and partly in Wood County, is 2,497 for 1950 (preliminary) and 2,092 for 1940.

PC(1)
25A
Minn.

STATE OF MINNESOTA
DEPARTMENT OF
JUN 6 1961



UNITED STATES CENSUS OF
POPULATION
1960

Minnesota

NUMBER OF INHABITANTS

U.S. DEPARTMENT OF COMMERCE
BUREAU OF THE CENSUS

OFFICE OF
THE DIRECTOR

DEPARTMENT OF COMMERCE
BUREAU OF THE CENSUS
WASHINGTON 25

STATE OF MINNESOTA
DEPARTMENT OF STATE
FILED
JUN 12 1961
Joseph L. Donovan
Secretary of State

Honorable Elmer L. Andersen
The Governor of Minnesota
St. Paul, Minnesota

Dear Governor Andersen:

Enclosed is the 1960 Census of Population final report on Number of Inhabitants for Minnesota which we promised in our letter of November 18, 1960.

Sincerely yours,

A. Ross Eckler
Acting Director
Bureau of the Census

Enclosure

#14920

STATE OF MINNESOTA
DEPARTMENT OF STATE
FILED
JUN 12 1961
Joyce E. Sorensen
Secretary of State

U.S. CENSUS OF POPULATION: 1960
Final Report PC(1)–25A

NUMBER OF INHABITANTS

Minnesota

Totals for: CITIES • SMSA'S • COUNTIES • URBAN & RURAL • ETC.



Prepared under the supervision of
HOWARD G. BRUNSMAN, Chief
Population Division

U.S. DEPARTMENT OF COMMERCE
Luther H. Hodges, *Secretary*
BUREAU OF THE CENSUS
Robert W. Burgess, *Director*

BUREAU OF THE CENSUS

ROBERT W. BURGESS, *Director*

A. Ross Eckler, *Deputy Director*
Howard C. Grieves, *Assistant Director*
Conrad Taeuber, *Assistant Director*
Morris H. Hansen, *Assistant Director for Statistical Standards*
Lowell T. Galt, *Assistant Director for Operations*
Walter L. Kehres, *Assistant Director for Administration*
Paul R. Squires, *Special Assistant to the Director*
Calvert L. Dedrick, *Chief, International Statistical Programs Office*
A. W. von Struve, *Acting Public Information Officer*

Population Division—
Howard G. Brunsman, *Chief*
Henry S. Shryock, Jr., *Assistant Chief*
David L. Kaplan, *Decennial Census Planner*
Sigmund Schor, *Systems Coordinator*

Decennial Operations Division—Glen S. Taylor, *Chief*

Field Division—Jefferson D. McPike, *Chief*

Geography Division—William T. Fay, *Chief*

Statistical Methods Office—Joseph Steinberg, *Chief*

Certain of the data in this report were first published in Advance Report Series PC(A1). The data in this report will be reissued as a chapter in both Parts A and 25 of the buckram-bound edition of Volume I.

SUGGESTED CITATION

U.S. Bureau of the Census. *U.S. Census of Population: 1960. Number of Inhabitants, Minnesota.* Final Report PC(1)-25A.
U.S. Government Printing Office, Washington, D.C., 1961.

For sale by the Superintendent of Documents, U.S. Government Printing Office, Washington 25, D.C.
or any of the Field Offices of the Department of Commerce - Price 40 cents.

PREFACE

This report presents statistics from the 1960 Census of Population on the number of inhabitants of the State, its counties or comparable areas, urban places, and certain other areas of the State. Legal provision for this census, which was conducted as of April 1, 1960, was made in the Act of Congress of August 31, 1954 (amended August 1957), which codified Title 13 United States Code. Comparable statistics from earlier censuses are also presented in this report.

The major portion of the information compiled from the 1960 Census of Population will appear in Volume I, *Characteristics of the Population.* A description of the other final reports appears on page IV. Volume I consists of separate reports for the United States, each of the 50 States, the District of Columbia, Puerto Rico, Guam, Virgin Islands, American Samoa, and Canal Zone. For each of these 57 areas, the data will first be issued in four separate, paper-bound "chapters," designated as PC(1)–A, B, C, and D. The four chapters for each area will then be assembled and issued in a buckram-bound "part." In addition, all of the 57 chapters "A" will be assembled and issued in a buckram-bound edition, designated as Part A. (For Guam, Virgin Islands, American Samoa, and Canal Zone, the material normally contained in chapters B, C, and D will be included in chapter B.)

Series PC(1)–1A to 57A: Chapter A. Number of Inhabitants. These reports contain final population counts for States and counties and their urban and rural parts, and for standard metropolitan statistical areas, urbanized areas, all incorporated places, unincorporated places of 1,000 inhabitants or more, and minor civil divisions.

Series PC(1)–1B to 57B: Chapter B. General Population Characteristics. These reports will present statistics on sex, age, marital status, color or race, and relationship to head of household for States and counties and their urban and rural parts, and for standard metropolitan statistical areas, urbanized areas, places of 1,000 inhabitants or more, and minor civil divisions.

Series PC(1)–1C to 53C: Chapter C. General Social and Economic Characteristics. These reports will cover the subjects of nativity and parentage, State of birth, country of origin of the foreign stock, mother tongue, place of residence in 1955, year moved into present house, school enrollment by level and type, years of school completed, families and their composition, fertility, veteran status, employment status, weeks worked in 1959, year last worked, occupation group, industry group, class of worker, place of work, means of transportation to work, and income of persons and families. Each subject will be shown for some or all of the following areas: States and counties and their urban, rural-nonfarm, and rural-farm parts, standard metropolitan statistical areas, urbanized areas, and urban places.

Series PC(1)–1D to 53D: Chapter D. Detailed Characteristics. These reports will present most of the subjects covered in chapter C, above, cross-classified by age, color, and other characteristics. There will also be included additional information on families, as well as data on single years of age, detailed occupation, and detailed industry. Each subject will be shown for some or all of the following areas: States and their urban, rural-nonfarm, and rural-farm parts; and large counties, cities, and standard metropolitan statistical areas.

Volume I, Parts 1 to 57: Characteristics of the Population. This will consist of 57 parts—one for the United States, each of the 50 States, District of Columbia, Puerto Rico, Guam, Virgin Islands, American Samoa, and Canal Zone. Each part will consist of the data previously published in the four chapters A, B, C, and D, and will be in the form of a separate, buckram-bound book. Parts 54, 55, 56, and 57—for Guam, Virgin Islands, American Samoa, and Canal Zone, respectively—will be bound in a single book.

Volume I, Part A: Number of Inhabitants. This will be a compendium of the 57 chapter A reports, i.e., PC(1)–1A to 57A.

ACKNOWLEDGMENTS

A large number of persons participated in the various activities of the 1960 Census of Population. Primary responsibilities were exercised by many of the persons listed on the preceding page and especially by those in the Population, Decennial Operations, Field, and Geography Divisions, and Statistical Methods Office. Within these units of the Bureau, most of the staff members made important contributions to this program, particularly Henry D. Sheldon and Charles P. Brinkman of the Population Division in the planning of the content of this report; Morton A. Meyer, E. Richard Bourdon, and Richard A. Hornseth of the Decennial Operations Division in the processing and compilation of the statistics; Robert B. Voight, then Chief, and Ivan Munro of the Field Division in the collection of the information; Robert C. Klove and Robert L. Hagan of the Geography Division in the delineation of special types of urban territory and other geographic work; and Robert Hanson and Herman Fasteau of the Statistical Methods Office in the planning of sampling and quality control procedures. Important contributions were also made by the staffs of the Administrative Service Division, Everett H. Burke, Chief; Budget and Management Division, Charles H. Alexander, Chief; Census Operations Office, Robert D. Krook, Executive Officer; Electronic Systems Division, Robert F. Drury, Chief; Personnel Division, James P. Taff, Chief; and Statistical Research Division, William N. Hurwitz, Chief.

February 1961.

FINAL REPORTS OF THE 1960 CENSUS OF POPULATION

The results of the 1960 Census of Population are being published as soon as they are tabulated and assembled. Prior to the final reports, selected data are being issued in several series of preliminary and advance reports. Certain types of unpublished statistics will be available for the cost of preparing a copy of the data. Also, under certain conditions, special tabulations of the 1960 Census data can be prepared on a reimbursable basis. Further information can be obtained by writing to the Chief, Population Division, Bureau of the Census, Washington 25, D.C., and giving a specific description of the figures desired.

Volume I. Characteristics of the Population. See description on page III.

Volume II (Series PC(2) reports). Subject Reports. This volume will consist of approximately 40 reports devoted essentially to detailed cross-classifications for the United States and regions for such subjects as national origin and race, fertility, families, marital status, migration, education, employment, unemployment, occupation, industry, and income. On some subjects (e.g., migration) statistics will also be shown for standard metropolitan statistical areas or States. In addition, there will be reports on veterans, the U.S. population overseas, and the geographic distribution and characteristics of the institutional population.

Volume III (Series PC(3) reports). Selected Area Reports. This volume will consist of two reports showing selected characteristics of the population (1) for State economic areas, and (2) according to the size of place where the individual resided.

Series PHC(1). Census Tract Reports. These reports will present information on both population and housing subjects. There will be one report for each of the approximately 175 tracted areas in the United States and Puerto Rico. The population subjects include age, race, marital status, country of origin of the foreign stock, relationship to head of household, school enrollment, years of school completed, place of residence in 1955, employment status, occupation group, industry group, place of work, means of transportation to work, and income of families, as well as certain characteristics of the nonwhite population in selected tracts. The housing subjects include tenure, color of head of household, vacancy status, condition and plumbing facilities, number of rooms, number of bathrooms, number of housing units in structure, year structure built, basement, heating equipment, number of persons in unit, persons per room, year household head moved into unit, automobiles available, value of property, and gross and contract rent, as well as certain characteristics of housing units with nonwhite household head for selected tracts. In addition, for selected tracts these reports will contain data on certain population and housing subjects for persons of Puerto Rican birth or parentage and for white persons with Spanish surname. (This series is the same as the tract reports included in the publication program for the 1960 Census of Housing.)

Number of Inhabitants

INTRODUCTION

This report presents statistics on the number of inhabitants of the State and its counties or comparable areas. In addition, figures are presented for minor civil divisions (townships, New England towns, etc.), urban places, incorporated places (cities, boroughs, villages, etc.), urbanized areas, standard metropolitan statistical areas, and on the population of the State and its counties or comparable areas classified by urban-rural residence. These data were secured in the 1960 Census of Population, conducted as of April 1, 1960. Comparable statistics from earlier censuses are also presented.

The extent of presentation of separate statistics for individual States is related, in part, to the Constitutional requirement that census figures serve as the basis for Congressional apportionment. Some of the detailed presentation for States, and even more of that for counties, cities, and minor civil divisions is based on Census Bureau experience as to what information is most wanted, supplemented by recommendations of our advisory committees, research, educational, and business organizations, and individuals. Financial limitations are, of course, an underlying factor compelling conciseness and such allocation of space as will serve all needs as fully as possible.

Usual place of residence.—In accordance with census practice dating back to 1790, each person enumerated in the 1960 Census was counted as an inhabitant of his usual place of residence or usual place of abode, which is generally construed to mean the place where he lives and sleeps most of the time. This place is not necessarily the same as his legal residence, voting residence, or domicile; however, in the vast majority of cases, the use of these different bases of classification would produce substantially the same statistics, although there may be appreciable differences for a few areas.

In the application of this rule, persons were not always counted as residents of the places in which they happened to be found by the census enumerators. Persons in the larger hotels, motels, and similar places where guests usually pay for quarters were enumerated on the night of March 31, and those whose usual place of residence was elsewhere were allocated to their homes. In addition, information on persons away from their usual place of residence was obtained from other members of their families, landladies, etc. If an entire family was expected to be away during the whole period of the enumeration, information on it was obtained from neighbors. A matching process was used to eliminate duplicate reports for a person who reported for himself while away from his usual residence and who was also reported at his usual residence by someone else.

Persons in the Armed Forces quartered on military installations were enumerated as residents of the States, counties, and minor civil divisions in which their installations were located. Members of their families were enumerated where they actually resided. As in 1950, college students were considered residents of the communities in which they were residing while attending college. The crews of vessels of the U.S. Navy and the American Merchant Marine in harbors of the United States were counted as part of the population of the ports in which their vessels were berthed on April 1, 1960. Inmates of institutions, who ordinarily live there for long periods of time, were counted as inhabitants of the place in which the institution was located; whereas patients in general hospitals, who ordinarily remain for short periods of time, were counted at, or allocated to, their homes. Persons without a usual place of residence were counted where they were enumerated.

Americans who were overseas for an extended period (in the Armed Forces, working at civilian jobs, studying in foreign universities, etc.) are not included in the population of any of the States or the District of Columbia. On the other hand, persons temporarily abroad on vacations, business trips, and the like, were enumerated at their usual residences on the basis of information received from members of their families or from neighbors.

Urban-rural residence.—Data on the population of the State by urban-rural residence are shown for the State in table 1 and for the counties, or comparable areas, in table 6. According to the definition adopted for use in the 1960 Census, the urban population comprises all persons living in (*a*) places of 2,500 inhabitants or more incorporated as cities, boroughs, villages, and towns (except towns in New England, New York, and Wisconsin); (*b*) the densely settled urban fringe, whether incorporated or unincorporated, of urbanized areas (see section below); (*c*) towns in New England and townships in New Jersey and Pennsylvania which contain no incorporated municipalities as subdivisions and have either 25,000 inhabitants or more or a population of 2,500 to 25,000 and a density of 1,500 persons or more per square mile; (*d*) counties in States other than the New England States, New Jersey, and Pennsylvania that have no incorporated municipalities within their boundaries and have a density of 1,500 persons or more per square mile; and (*e*) unincorporated places of 2,500 inhabitants or more.

This definition of urban is substantially the same as that used in 1950; the major difference between 1950 and 1960 is the designation in 1960 of urban towns in New England and of urban townships in New Jersey and Pennsylvania. The effect on population classification arising from this change was actually less than the list of those places classified as urban under special rules would suggest, because, in 1950, most of the population living in such places was classified as urban by virtue of residence in an urbanized area or in an unincorporated urban place. (See sections below.) In censuses prior to 1950, the urban population comprised all persons living in incorporated places of 2,500 inhabitants or more and areas (usually minor civil divisions) classified as urban under somewhat different special rules relating to population size and density. In all definitions, the population not classified as urban constitutes the rural population. In the tables presenting the population by urban-rural residence, the "current" urban definition refers to the population classified in accordance with the definitions used in 1950 and 1960. The term "previous" urban definition refers to the definition used prior to 1950.

The most important component of the urban territory in all definitions is the group of incorporated places having 2,500 inhabitants or more. A definition of urban territory restricted to such places, however, excludes a number of equally large and densely settled places merely because they are not incorporated places. Under the definition used previous to 1950, an effort was

made to avoid some of the more obvious omissions by the inclusion of selected places which were classified as urban under special rules. Even with these rules, however, many large and closely built-up places were excluded from the urban territory.

To improve its measure of the urban population, the Bureau of the Census adopted, in 1950, the concept of the urbanized area and delineated, in advance of enumeration, boundaries for unincorporated places. All the population residing in urban-fringe areas and in unincorporated places of 2,500 or more is classified as urban according to the "current" definition. The urban towns, townships, and counties as defined for the 1960 Census are somewhat similar in concept to the minor civil divisions classified as urban under special rules in 1940 and 1930.

For the convenience of those interested in the historical trend of the urban and rural population, the 1950 and 1960 population figures are shown on the basis of both the "current" definition and the "previous" definition. Although the Bureau of the Census has employed other definitions of "urban" in prior years, the urban and rural population figures published here as according to the "previous" definition have been revised to present a substantially consistent series.

Counties.—The primary divisions of the States are, in general, termed counties, but in Louisiana these divisions are known as parishes. There are no counties in Alaska; in this State, data are shown for election districts, which are the nearest equivalents of counties. In some States (Maryland, Missouri, and Virginia), there are also a number of cities which are independent of any county organization and thus constitute primary divisions of their States.

Minor civil divisions.—To the primary political divisions into which counties or comparable areas are divided, the Bureau of the Census applies the general term "minor civil divisions." Statistics on the population of each county or comparable area by minor civil divisions appear in table 7. Incorporated places which are not themselves minor civil divisions and unincorporated places are shown indented under the minor civil divisions in which they are located. When an incorporated or unincorporated place lies in more than one minor civil division, the population of the several parts is shown in table 7 under the appropriate minor civil division, and each part is designated as "part." The total population of such places appears in table 8. Unincorporated places are designated by "U" and urban towns and townships by "UT." Changes effected between 1950 and 1960 in boundaries of the areas are shown in the notes at the end of table 7. Boundary changes occurring between 1940 and 1950 are given in table 6 of State reports of the 1950 Census of Population.

Places.—The term "place" as used in reports of the decennial censuses refers to a concentration of population, regardless of the existence of legally prescribed limits, powers, or functions. Most of the places listed are incorporated as cities, towns, villages, or boroughs, however. In addition, the larger unincorporated places outside the urbanized areas were delineated and those with a population of 1,000 or more are presented in the same manner as incorporated places of equal size. Each unincorporated place possesses a definite nucleus of residences and has its boundaries drawn so as to include, if feasible, all the surrounding closely settled area. Furthermore, unincorporated places are shown within urbanized areas if they have 10,000 inhabitants or more and if there was an expression of local interest in their recognition. The towns in New England and townships in New Jersey and Pennsylvania recognized as urban are also counted as places.

Incorporated places.—Political units recognized as incorporated places in the reports of the decennial censuses are those which are incorporated as cities, boroughs, towns, and villages with the exception that towns are not recognized as incorporated places in the New England States, New York, and Wisconsin. The towns in these States are minor civil divisions similar to the townships found in other States and not necessarily thickly settled centers of population such as the cities, boroughs, towns, and villages in other States. Similarly, in New Jersey and Pennsylvania, where some townships possess powers and functions similar to those of incorporated places, the townships are not classified as "incorporated places." Thus some minor civil divisions which are "incorporated" in one legal sense of the word are not regarded by the Census Bureau as "incorporated places." Without this restriction all of the towns in the New England States, New York, and Wisconsin and the townships in New Jersey and Pennsylvania would have to be counted as incorporated places without any consideration of the nature of population settlement. A number of towns and townships in these States do qualify, however, as urban towns or townships and in others the densely settled portions are recognized as unincorporated places or as parts of an urban fringe.

Unincorporated places.—As in the 1950 Census, the Bureau has delineated boundaries for densely settled population centers without corporate limits. All such places of 1,000 inhabitants or more are shown in tables 7 and 8. Population data for 1950 are shown only for those unincorporated places which had the same name in both 1950 and 1960. Of course, the boundaries of many such places have changed as the communities have grown.

Urban places.—The count of urban places in 1960 includes all incorporated and unincorporated places of 2,500 inhabitants or more, and the towns, townships, and counties classified as urban. Under the "previous" urban definition, places of 2,500 or more and the areas urban under special rules were urban places.

Annexations.—The population figure for an incorporated place at earlier censuses applies to the area of the place at the time of the given census. Hence, the indicated change in population over the decade reflects the effect of any annexations or detachments. In order to permit an analysis of the relative importance of population growth within the old boundaries and of population added in annexed territory, table 9 for incorporated places of 2,500 or more has been included in this report. There were a great many annexations to cities in the decade of the 1950's, and some of them involved large areas.

Urbanized areas.—The major objective of the Bureau of the Census in delineating urbanized areas was to provide a better separation of urban and rural population in the vicinity of the larger cities, but individual urbanized areas have proved to be useful statistical areas. They correspond to what are called "conurbations" in some other countries. An urbanized area contains at least one city of 50,000 inhabitants or more in 1960,[1] as well as the surrounding closely settled incorporated places and unincorporated areas that meet the criteria listed below. All persons residing in an urbanized area are included in the urban population.

It appeared desirable to delineate the urbanized areas in terms of the 1960 Census results rather than prior to the census as was done in 1950. For this purpose a peripheral zone around each 1950 urbanized area and around cities that were presumably approaching a population of 50,000 was recognized. Within the unincorporated parts of this zone small enumeration districts were planned,[2] usually including no more than one square mile of land area and no more than 75 housing units.

Arrangements were made to include within the urbanized area those enumeration districts meeting specified criteria of population density as well as adjacent incorporated places. Since the urbanized area outside of incorporated places was defined in terms of enumeration districts, the boundaries for the most part follow such features as roads, streets, railroads, streams, and other clearly defined lines which may be easily identified by census enumerators in the field and often do not conform to the boundaries of political units.

[1] There are a few urbanized areas where there are "twin central cities" that have a combined population of at least 50,000. See the section below on "Standard Metropolitan Statistical Areas" for further discussion of twin central cities, neither of which has a population of 50,000 or more.

[2] An enumeration district (ED) is a small area assigned to an enumerator which must be canvassed and reported separately. In most cases an ED contains approximately 250 housing units.

In addition to its central city or cities, an urbanized area also contains the following types of contiguous areas, which together constitute its urban fringe:

1. Incorporated places with 2,500 inhabitants or more
2. Incorporated places with less than 2,500 inhabitants, provided each has a closely settled area of 100 dwelling units or more
3. Towns in the New England States, townships in New Jersey and Pennsylvania, and counties elsewhere which are classified as urban
4. Enumeration districts in unincorporated territory with a population density of 1,000 inhabitants or more per square mile (The area of large nonresidential tracts devoted to such urban land uses as railroad yards, factories, and cemeteries, was excluded in computing the population density of an enumeration district.)
5. Other enumeration districts in urincorporated territory with lower population density provided that they served one of the following purposes:
   a. To eliminate enclaves
   b. To close indentations in the urbanized area of one mile or less across the open end
   c. To link outlying enumeration districts of qualifying density that were no more than 1½ miles from the main body of the urbanized area.

Contiguous urbanized areas with central cities in the same standard metropolitan statistical area are combined. Urbanized areas with central cities in different standard metropolitan statistical areas are not combined, except that a single urbanized area was established in the New York–Northeastern New Jersey Standard Consolidated Area, and in the Chicago–Northwestern Indiana Standard Consolidated Area.

The boundaries of the urbanized areas for 1960 will not conform to those for 1950, partly because of actual changes in land use and density of settlement, and partly because of relatively minor changes in the rules used to define the boundaries. The changes in the rules include the following:

1. The use of enumeration districts to construct the urbanized areas in 1960 resulted in a less precise definition than in 1950 when the limits were selected in the field using individual blocks as the unit of area added. On the other hand, the 1960 procedures produced an urbanized area based on the census results rather than an area defined about a year before the census, as in 1950.
2. Unincorporated territory was included in the 1950 urbanized area if it contained at least 500 dwelling units per square mile, which is somewhat different criterion than the 1,000 persons or more per square mile of the included 1960 unincorporated areas.
3. The 1960 areas include those entire towns in New England, townships in New Jersey and Pennsylvania, and counties that are classified as urban in accordance with the criteria listed in the section on urban-rural residence. The 1950 criteria permitted the exclusion of portions of these particular minor civil divisions.

In general, however, the urbanized areas of 1950 and 1960 are based on essentially the same concept, and the figures for a given urbanized area may be used to measure the population growth of that area.

An urbanized area may be thought of as divided into the central city, or cities, and the remainder of the area, or the urban fringe. Any city in an urbanized area which is a central city of a standard metropolitan statistical area (see the following section) is also a central city of the urbanized area. With but two exceptions, the names of the central cities appear in the titles of the areas. The central cities of the New York–Northeastern New Jersey Area are the central cities of the New York, Newark, Jersey City, and Paterson–Clifton–Passaic Standard Metropolitan Statistical Areas. Likewise, the central cities of the Chicago–Northwestern Indiana Area are the central cities of the Chicago and Gary–Hammond–East Chicago Standard Metropolitan Statistical Areas.

Data for the entire urbanized area are shown in this report in table 10 for each State in which a central city of the area is located. If that part of an urbanized area that extends into another State does not include a central city, data are shown only for that part within the State.

Standard metropolitan statistical areas.—It has been long recognized that for many types of social and economic analysis it is necessary to consider as a unit the entire population in and around the city whose activities form an integrated social and economic system. Prior to the 1950 Census, areas of this type had been defined in somewhat different ways for different purposes and by various agencies. Leading examples were the metropolitan districts of the Census of Population, the industrial areas of the Census of Manufactures, and the labor market areas of the Bureau of Employment Security. To permit all Federal statistical agencies to utilize the same areas for the publication of general-purpose statistics, the Bureau of the Budget has established standard metropolitan statistical areas (SMSA's).[3]

Except in New England, an SMSA is a county or group of contiguous counties which contains at least one city of 50,000 inhabitants or more or "twin cities" with a combined population of at least 50,000. In addition to the county, or counties, containing such a city or cities, contiguous counties are included in an SMSA if, according to certain criteria, they are essentially metropolitan in character and are socially and economically integrated with the central city. The criteria followed in the delineation of SMSA's relate to a city, or cities, of sufficient population size to constitute the central city and to the economic and social relationships with contiguous counties that are metropolitan in character.

1. Each SMSA must include at least:
   a. One city with 50,000 inhabitants or more, or
   b. Two cities having contiguous boundaries and constituting, for general economic and social purposes, a single community with a combined population of at least 50,000, the smaller of which must have a population of at least 15,000.
2. If two or more adjacent counties each have a city of 50,000 inhabitants or more and the cities are within 20 miles of each other (city limits to city limits), they will be included in the same area unless there is definite evidence that the two cities are not economically and socially integrated.

The criteria of metropolitan character relate primarily to the attributes of the outlying county as a place of work or as a home for a concentration of nonagricultural workers. Specifically, these criteria are:

3. At least 75 percent of the labor force of the county must be in the nonagricultural labor force.
4. In addition to criterion 3, the county must meet at least one of the following conditions:
   a. It must have 50 percent or more of its population living in contiguous minor civil divisions with a density of at least 150 persons per square mile, in an unbroken chain of minor civil divisions with such density radiating from a central city in the area.
   b. The number of nonagricultural workers employed in the county must equal at least 10 percent of the number of nonagricultural workers employed in the county containing the largest city in the area, or the outlying county must be the place of employment of at least 10,000 nonagricultural workers.
   c. The nonagricultural labor force living in the county must equal at least 10 percent of the nonagricultural labor force living in the county containing the largest city in the area, or the outlying county must be the place of residence of a nonagricultural labor force of at least 10,000.
5. In New England, the city and town are administratively more important than the county, and data are compiled locally for such minor civil divisions. Here, towns and cities are the units used in defining SMSA's. In New England, because smaller units are used and more restricted areas result, a population density of at least 100 persons per square mile is used as the measure of metropolitan character.

The criteria of integration relate primarily to the extent of economic and social communication between the outlying counties and the central county.

6. A county is regarded as integrated with the county or counties containing the central cities of the area if either of the following criteria is met:
   a. If 15 percent of the workers living in the given outlying county work in the county or counties containing the central city or cities of the area, or

[3] See also the Bureau of the Budget publication *Standard Metropolitan Statistical Areas*, U.S. Government Printing Office, Washington 25, D.C., 1959.

b. If 25 percent of those working in the given outlying county live in the county or counties containing the central city or cities of the area.

Only where data for criteria 6a and 6b are not conclusive are other related types of information used. This information includes such items as average telephone calls per subscriber per month from the county to the county containing central cities of the area; percent of the population in the county located in the central city telephone exchange area; newspaper circulation reports prepared by the Audit Bureau of Circulation; analysis of charge accounts in retail stores of central cities to determine the extent of their use by residents of the contiguous county; delivery service practices of retail stores in central cities; official traffic counts; the extent of public transportation facilities in operation between central cities and communities in the contiguous county; and the extent to which local planning groups and other civic organizations operate jointly.

7. Although there may be several cities of 50,000 or more in an SMSA, not all are necessarily central cities. The following criteria are used for determining central cities:

a. The largest city in an SMSA is always a central city.

b. In addition, one or two additional cities may be secondary central cities on the basis and in the order of the following criteria:

(1) The additional city or cities have at least 250,000 inhabitants.

(2) The additional city or cities have a population of one-third or more of that of the largest city and a minimum population of 25,000, except that both cities are central cities in those instances where cities qualify under criterion 1b. (A city which qualified as a secondary central city in 1950 but which does not qualify in 1960 has been temporarily retained as a central city.)

8. The titles of the SMSA's consist of the names of the central cities followed by the names of the States in which the areas are located.

In this report, data for SMSA's which cross State lines are shown in full in table 11 for each State in which a central city is located. If that part of an SMSA that extends into another State does not include a central city, data are shown only for the part within the State. In table 12 only that part of the SMSA which is within the State is shown.

In the 1950 Census reports, data were presented for standard metropolitan areas (SMA's) and in several earlier censuses a somewhat similar type of area called the "metropolitan district" was used. In 1959, the criteria for delineating SMA's were revised by the Bureau of the Budget, and, at the same time, the areas were designated as standard metropolitan statistical areas. The comparative figures shown here for 1950 apply to the SMSA as defined in 1960.

Standard consolidated areas.—In view of the special importance of the metropolitan complexes around New York and Chicago, the Nation's largest cities, several contiguous SMSA's and additional counties that do not appear to meet the formal integration criteria but do have strong interrelationships of other kinds have been combined into the New York–Northeastern New Jersey and the Chicago–Northwestern Indiana Standard Consolidated Areas, respectively. The former is identical with the New York–Northeastern New Jersey SMA of 1950, and the latter corresponds roughly to the Chicago SMA (two more counties having been added).

NUMBER OF INHABITANTS

Minnesota

LIST OF TABLES

[Page numbers listed here omit the State prefix number which appears as part of the page number for each page. The prefix for this State is 25]

Table	Page
1.—Population of the State, urban and rural: 1850 to 1960	11
2.—Population in groups of places according to size: 1960 and 1950	11
3.—Population in groups of places according to size: 1900 to 1960	12
4.—Population in incorporated and unincorporated places according to size: 1960	13
5.—Population of incorporated places of 10,000 or more from earliest census to 1960	13
6.—Area and population of counties, urban and rural: 1960 and 1950	15
7.—Population of counties, by minor civil divisions: 1940 to 1960	16
8.—Population of all incorporated places and of unincorporated places of 1,000 or more: 1940 to 1960	27
9.—1960 population of areas annexed between 1950 and 1960 by incorporated places having 2,500 inhabitants or more in 1950	31
10.—Population of urbanized areas: 1960 and 1950	32
11.—Population of standard metropolitan statistical areas: 1960 and 1950	32
12.—Population of the State and of standard metropolitan statistical areas, by type of residence: 1960	33

LIST OF MAPS

The State, showing counties, places of 25,000 or more, and standard metropolitan statistical areas	3
The State, showing minor civil divisions	4
Urbanized areas (separate map for each area)	34

MINNESOTA—COUNTIES, PLACES OF 25,000 OR MORE, AND STANDARD METROPOLITAN STATISTICAL AREAS

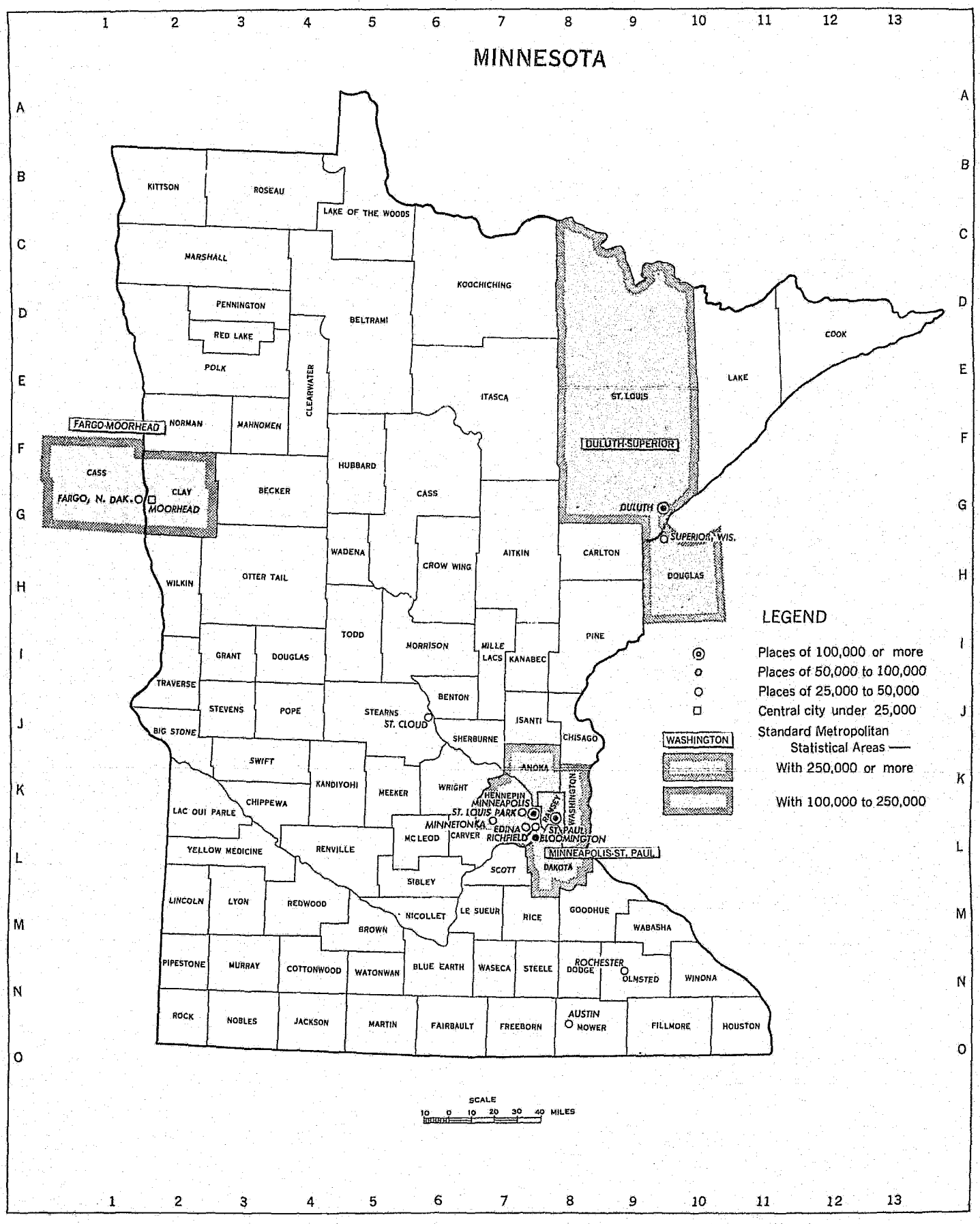

MINNESOTA—SECTION 1

MINOR CIVIL DIVISIONS—TOWNSHIPS

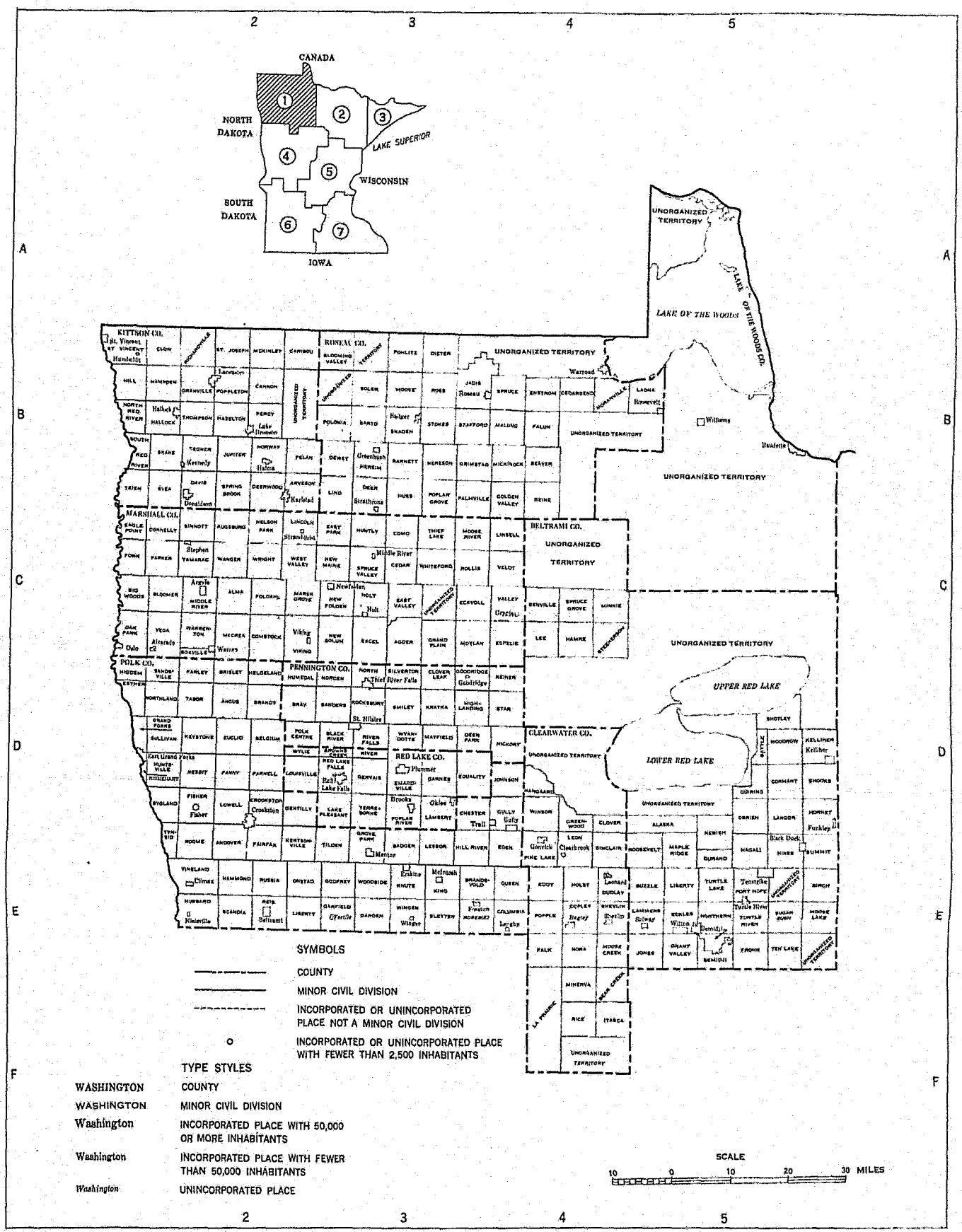

Large-scale copies of this map may be purchased from Superintendent of Documents, U. S. Government Printing Office, Washington 25, D. C., after April 1, 1961.

MINNESOTA—SECTION 2

MINOR CIVIL DIVISIONS—TOWNSHIPS

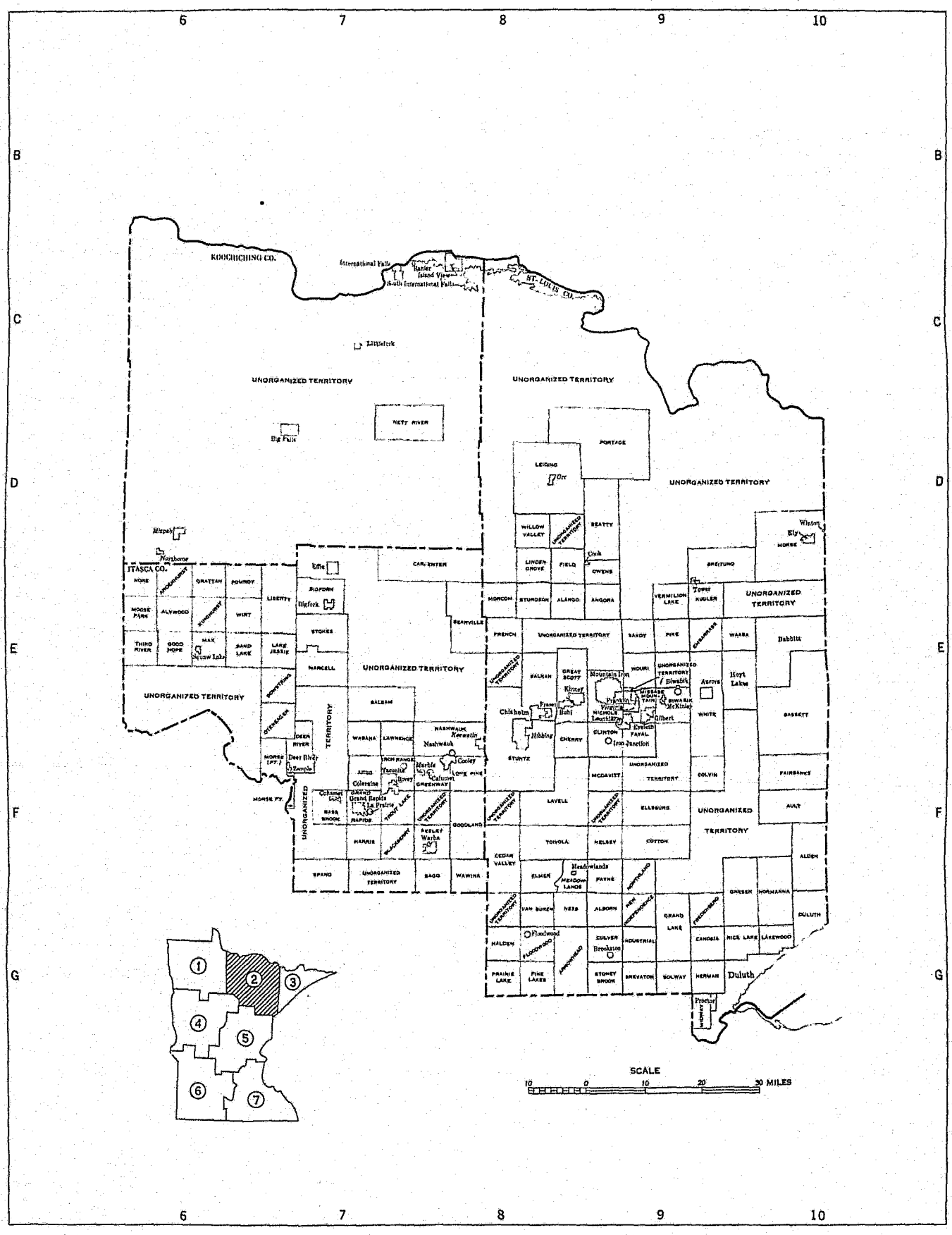

MINNESOTA—SECTION 3

MINOR CIVIL DIVISIONS—TOWNSHIPS

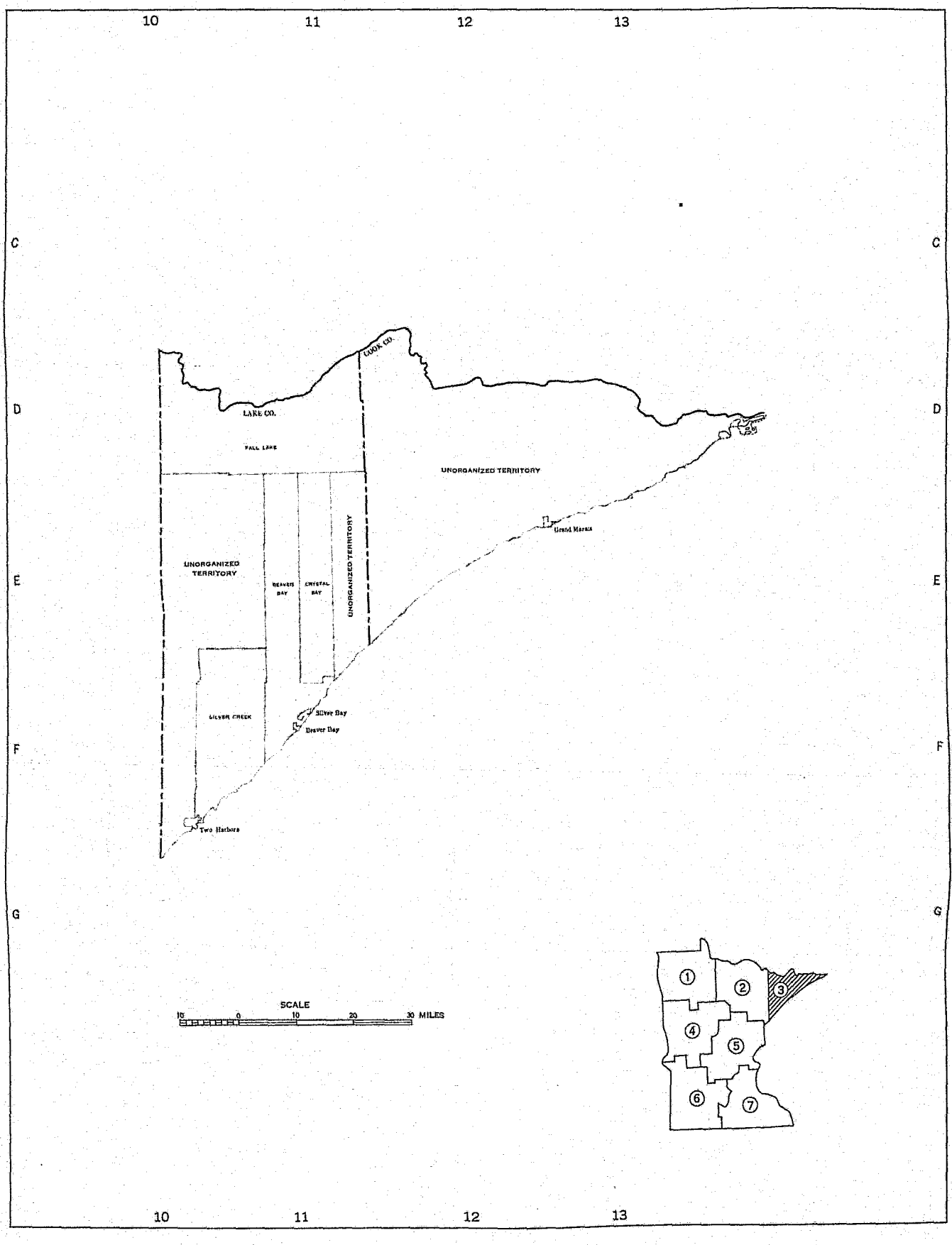

MINNESOTA—SECTION 4

MINOR CIVIL DIVISIONS—TOWNSHIPS

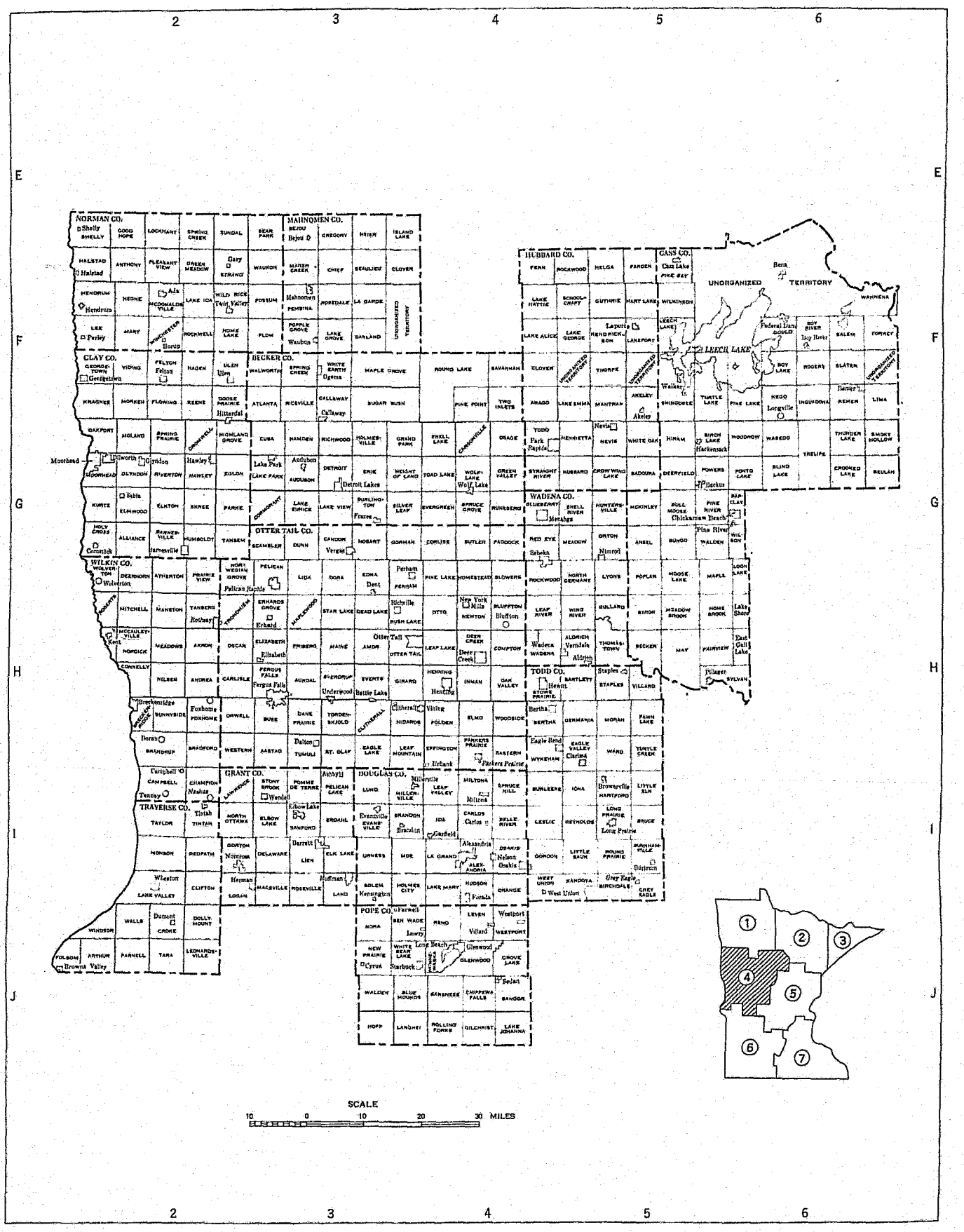

MINNESOTA—SECTION 5

MINOR CIVIL DIVISIONS—TOWNSHIPS

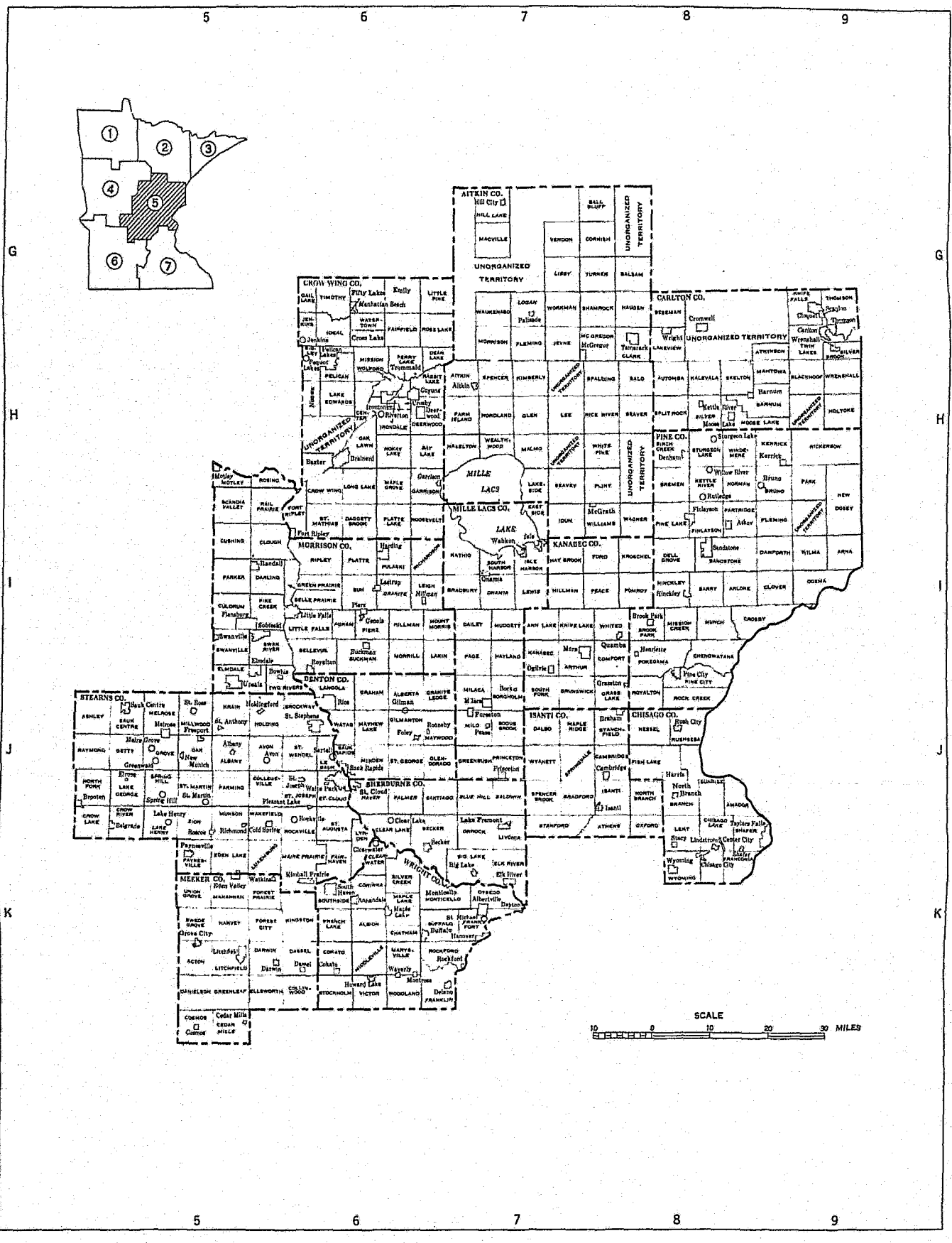

MINNESOTA—SECTION 6

MINOR CIVIL DIVISIONS—TOWNSHIPS

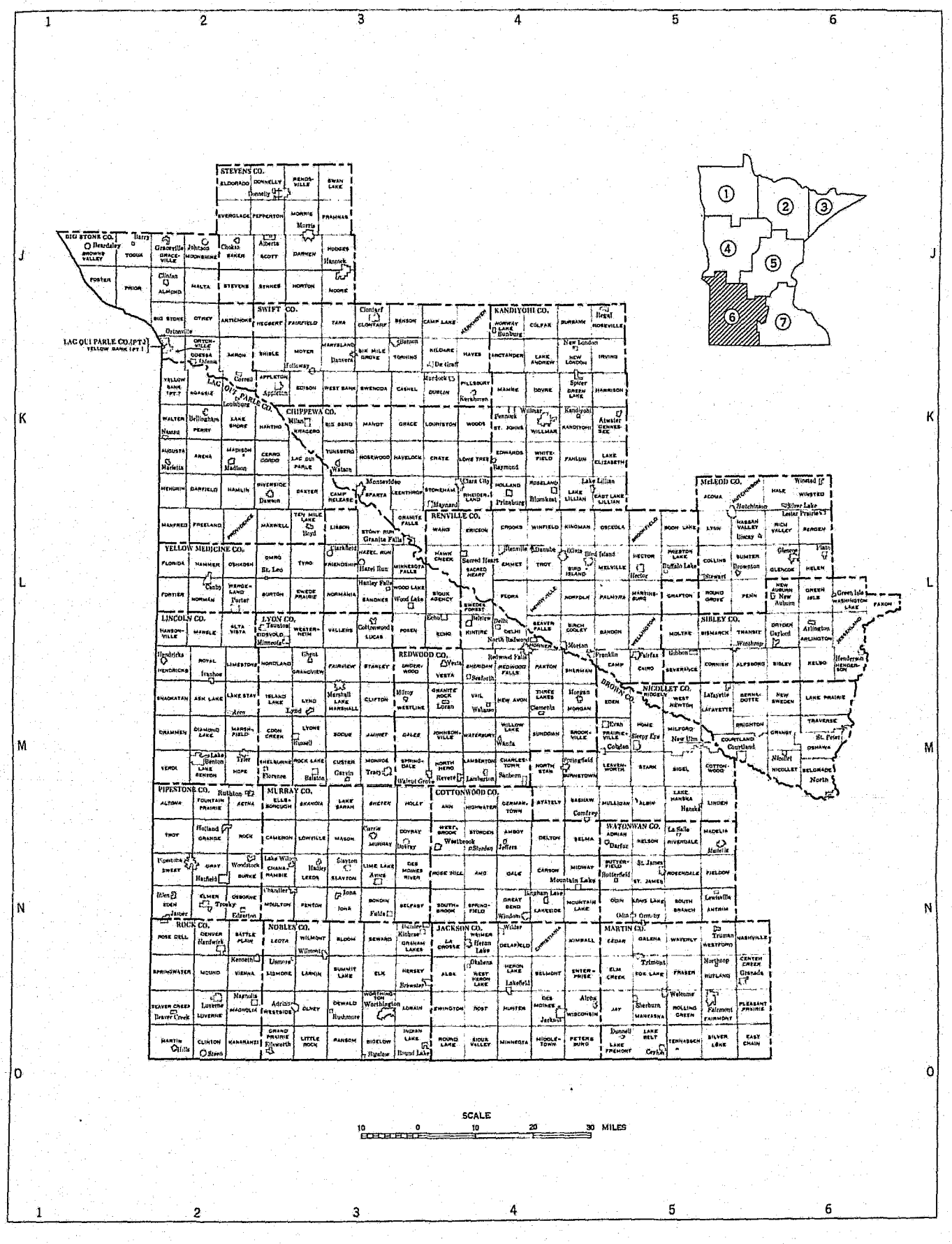

MINNESOTA—SECTION 7

MINOR CIVIL DIVISIONS—TOWNSHIPS

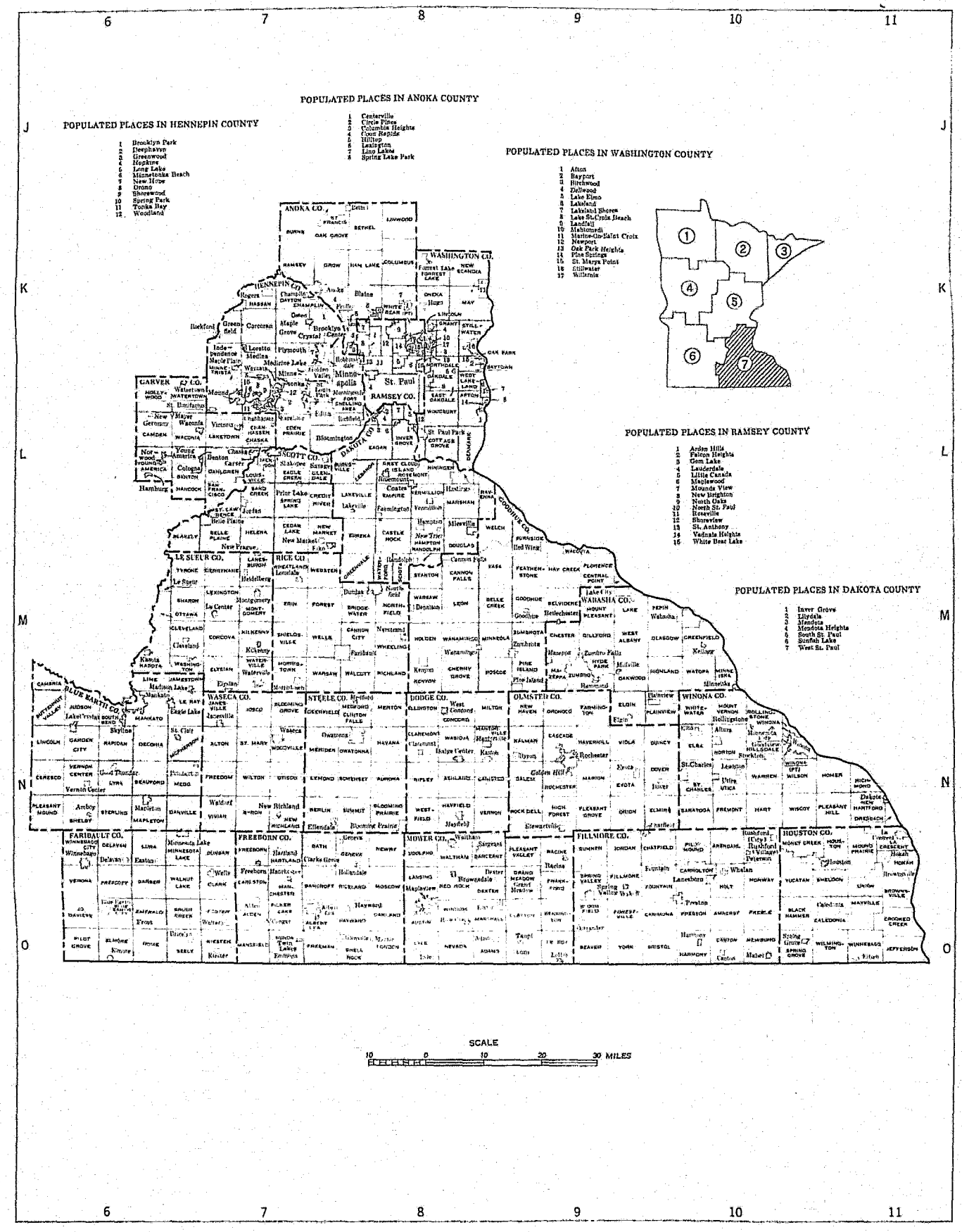

Table 1.—POPULATION OF THE STATE, URBAN AND RURAL: 1850 TO 1960

[For description of current and previous urban definitions, see text. Minus sign (-) denotes decrease]

Census date	The State			Urban territory				Rural territory			Percent of total	
	Population	Increase over preceding census		Number of urban places	Population	Increase over preceding census		Population	Increase over preceding census		Urban	Rural
		Number	Percent			Number	Percent		Number	Percent		
Current urban definition:												
1960 (Apr. 1)	3,413,864	431,381	14.5	126	[1]2,122,566	497,652	30.6	1,291,298	-66,271	-4.9	62.2	37.8
1950 (Apr. 1)	2,982,483	190,183	6.8	91	[2]1,624,914	...	...	1,357,569	...	...	54.5	45.5
Previous urban definition:												
1960 (Apr. 1)	3,413,864	431,381	14.5	126	2,081,140	473,694	29.5	1,332,724	-42,313	-3.1	61.0	39.0
1950 (Apr. 1)	2,982,483	190,183	6.8	91	1,607,446	217,348	15.6	1,375,037	-27,165	-1.9	53.9	46.1
1940 (Apr. 1)	2,792,300	228,347	8.9	78	1,390,098	132,482	10.5	1,402,202	95,865	7.3	49.8	50.2
1930 (Apr. 1)	2,563,953	176,828	7.4	73	1,257,616	206,023	19.6	1,306,337	-29,195	-2.2	49.0	51.0
1920 (Jan. 1)	2,387,125	311,417	15.0	59	1,051,593	201,299	23.7	1,335,532	110,118	9.0	44.1	55.9
1910 (Apr. 15)	2,075,708	324,314	18.5	48	850,294	252,194	42.2	1,225,414	72,120	6.3	41.0	59.0
1900 (June 1)	1,751,394	441,111	33.7	37	598,100	155,051	35.0	1,153,294	286,060	33.0	34.1	65.9
1890 (June 1)	1,310,283	529,510	67.8	23	443,049	294,291	197.8	867,234	235,219	37.2	33.8	66.2
1880 (June 1)	780,773	341,067	77.6	14	148,758	78,004	110.2	632,015	263,063	71.3	19.1	80.9
1870 (June 1)	439,706	267,683	155.6	11	70,754	54,531	336.1	368,952	213,152	136.8	16.1	83.9
1860 (June 1)	172,023	165,946	2,730.7	3	16,223	16,223	...	155,800	149,723	2,463.8	9.4	90.6
1850 (June 1)	[3]6,077	...	...	...	...	...	...	6,077	...	...	...	100.0

[1] Includes 41,426 persons in urban territory outside urban places.
[2] Includes 17,468 persons in urban territory outside urban places.
[3] The Territory of Minnesota in 1850 included a considerable part of the area of the present States of North and South Dakota and a small part of Nebraska.

Table 2.—POPULATION IN GROUPS OF PLACES ACCORDING TO SIZE: 1960 AND 1950

[Percent not shown where less than 0.1]

Type of area and size of place	1960				1950			
	Number of places	Population	Percent of total population	Percent of total	Number of places	Population	Percent of total population	Percent of total
The State	...	3,413,864	100.0	...	...	2,982,483	100.0	...
URBAN								
Total	([1])	2,122,566	62.2	100.0	([2])	1,624,914	54.5	100.0
Within urbanized areas	...	1,513,023	44.3	71.3	...	1,092,465	36.6	67.2
Central cities, total	4	926,101	27.1	43.6	3	937,578	31.4	57.7
Cities of 1,000,000 or more	...	...	...	...	...	...	...	...
Cities of 500,000 to 1,000,000	...	...	...	...	1	521,718	17.5	32.1
Cities of 250,000 to 500,000	2	796,283	23.3	37.5	1	311,349	10.4	19.2
Cities of 100,000 to 250,000	1	106,884	3.1	5.0	1	104,511	3.5	6.4
Cities of 50,000 to 100,000	...	...	...	...	...	...	...	...
Cities under 50,000	1	22,934	0.7	1.1	...	...	...	...
Urban fringes, total	...	586,922	17.2	27.7	...	154,887	5.2	9.5
Places of 2,500 or more	41	545,496	16.0	25.7	16	137,419	4.6	8.5
Places of 100,000 or more	...	...	...	...	...	...	...	...
Places of 50,000 to 100,000	1	50,498	1.5	2.4	...	...	...	...
Places of 25,000 to 50,000	4	139,371	4.1	6.6	...	...	...	...
Places of 10,000 to 25,000	15	249,843	7.3	11.8	4	67,344	2.3	4.1
Places of 5,000 to 10,000	11	72,809	2.1	3.4	7	51,170	1.7	3.1
Places of 2,500 to 5,000	10	32,975	1.0	1.6	5	18,905	0.6	1.2
Places under 2,500	25	27,852	0.8	1.3	6	9,727	0.3	0.6
Places of 2,000 to 2,500	6	13,031	0.4	0.6	2	4,656	0.2	0.3
Places of 1,500 to 2,000	2	3,657	0.1	0.2	2	3,371	0.1	0.2
Places of 1,000 to 1,500	3	3,932	0.1	0.2	1	1,035	...	0.1
Places under 1,000	14	7,232	0.2	0.3	1	667	...	...
Other urban territory	...	13,574	0.4	0.6	...	7,741	0.3	0.5
Outside urbanized areas	81	609,543	17.9	28.7	72	532,449	17.9	32.8
Places of 25,000 or more	3	102,386	3.0	4.8	3	83,326	2.8	5.1
Places of 10,000 to 25,000	12	186,590	5.5	8.8	12	171,505	5.8	10.6
Places of 5,000 to 10,000	27	193,144	5.7	9.1	24	164,726	5.5	10.1
Places of 2,500 to 5,000	39	127,423	3.7	6.0	33	112,892	3.8	6.9
RURAL								
Total	...	1,291,298	37.8	100.0	...	1,357,569	45.5	100.0
Places of 1,000 to 2,500	125	199,775	5.9	15.5	127	197,003	6.6	14.4
Places of 2,000 to 2,500	27	59,934	1.8	4.6	20	43,975	1.5	3.2
Places of 1,500 to 2,000	39	66,613	2.0	5.2	40	69,729	2.3	5.1
Places of 1,000 to 1,500	59	73,228	2.1	5.7	67	83,299	2.8	6.1
Other rural territory	...	1,091,523	32.0	84.5	...	1,160,566	38.9	85.5
URBANIZED AREAS								
Total	3	1,513,023	44.3	100.0	2	1,092,465	36.6	100.0
Areas of 1,000,000 or more	1	1,377,143	40.3	91.0	...	...	...	...
Areas of 500,000 to 1,000,000	...	...	...	...	1	985,101	33.0	90.2
Areas of 250,000 to 500,000	...	...	...	...	...	...	...	...
Areas of 100,000 to 250,000	1	110,826	3.2	7.3	1	107,364	3.6	9.8
Areas under 100,000	1	25,054	0.7	1.7	...	...	...	...

[1] There were 126 places of 2,500 or more.
[2] There were 91 places of 2,500 or more.

Table 3.—POPULATION IN GROUPS OF PLACES ACCORDING TO SIZE: 1900 TO 1960

Subject and size of place	1960		1950		1940	1930	1920	1910	1900
	Current urban definition	Previous urban definition	Current urban definition	Previous urban definition					
NUMBER OF PLACES									
Urban territory	151	126	97	91	78	73	59	48	37
Places of 2,500 or more	126	126	91	91	78	73	59	48	37
Places of 1,000,000 or more	...	...	...	...	...	...	...	...	...
Places of 500,000 to 1,000,000	...	...	1	1	...	...	...	...	...
Places of 250,000 to 500,000	2	2	1	1	2	2	1	1	...
Places of 100,000 to 250,000	1	1	1	1	1	1	1	1	2
Places of 50,000 to 100,000	1	1	...	...	...	...	1	1	1
Places of 25,000 to 50,000	7	7	3	3	1	...	...	...	...
Places of 10,000 to 25,000	28	28	16	16	11	11	8	5	3
Places of 5,000 to 10,000	38	38	31	31	29	18	16	16	11
Places of 2,500 to 5,000	49	49	38	38	34	41	32	24	20
Places under 2,500	25	...	6	...	...	...	...	...	...
Rural territory	692	716	686	691	667	655	633	596	414
Places of 1,000 to 2,500	125	135	127	131	119	93	105	95	86
Places under 1,000	567	581	559	560	548	562	528	501	328
Cumulative summary:									
Places of 1,000,000 or more	...	...	...	...	...	...	...	...	...
Places of 500,000 or more	...	...	1	1	...	...	...	...	...
Places of 250,000 or more	2	2	2	2	2	2	1	1	...
Places of 100,000 or more	3	3	3	3	3	3	2	2	2
Places of 50,000 or more	4	4	3	3	3	3	3	3	3
Places of 25,000 or more	11	11	6	6	4	3	3	3	3
Places of 10,000 or more	39	39	22	22	15	14	11	8	6
Places of 5,000 or more	77	77	53	53	44	32	27	24	17
Places of 2,500 or more	126	126	91	91	78	73	59	48	37
POPULATION									
Urban territory	2,122,566	2,081,140	1,624,914	1,607,446	1,390,098	1,257,616	1,051,593	850,294	598,100
Places of 2,500 or more	2,081,140	2,081,140	1,607,446	1,607,446	1,390,098	1,257,616	1,051,593	850,294	598,100
Places of 1,000,000 or more	...	...	...	...	...	...	...	...	...
Places of 500,000 to 1,000,000	...	...	521,718	521,718	...	...	...	...	...
Places of 250,000 to 500,000	796,283	796,283	311,349	311,349	780,106	735,962	380,582	301,408	...
Places of 100,000 to 250,000	106,884	106,884	104,511	104,511	101,065	101,463	234,698	214,744	365,783
Places of 50,000 to 100,000	50,498	50,498	...	...	...	...	98,917	78,466	52,969
Places of 25,000 to 50,000	241,757	241,757	83,326	83,326	26,312	...	...	...	...
Places of 10,000 to 25,000	459,367	459,367	238,849	238,849	170,763	159,580	111,525	60,219	42,631
Places of 5,000 to 10,000	265,953	265,953	215,896	215,896	197,732	123,500	114,851	115,083	72,066
Places of 2,500 to 5,000	160,398	160,398	131,797	131,797	114,120	137,111	111,020	80,374	64,651
Places under 2,500	27,852	...	9,727	...	...	...	...	...	...
Other urban territory	13,574	...	7,741	...	...	...	...	...	...
Rural territory	1,291,298	1,332,724	1,357,569	1,375,037	1,402,202	1,306,337	1,335,532	1,225,414	1,153,294
Places of 1,000 to 2,500	199,775	218,205	197,003	204,336	181,875	135,139	164,245	147,170	130,527
Places under 1,000	205,112	212,344	205,271	205,938	206,653	205,208	204,024	178,996	132,515
Other rural territory	886,411	902,175	955,295	964,763	1,013,674	965,990	967,263	899,248	890,252
Cumulative summary:									
Places of 1,000,000 or more	...	...	...	...	...	...	...	...	...
Places of 500,000 or more	...	...	521,718	521,718	...	...	...	...	...
Places of 250,000 or more	796,283	796,283	833,067	833,067	780,106	735,962	380,582	301,408	...
Places of 100,000 or more	903,167	903,167	937,578	937,578	881,171	837,425	615,280	516,152	365,783
Places of 50,000 or more	953,665	953,665	937,578	937,578	881,171	837,425	714,197	594,618	418,752
Places of 25,000 or more	1,195,422	1,195,422	1,020,904	1,020,904	907,483	837,425	714,197	594,618	418,752
Places of 10,000 or more	1,654,789	1,654,789	1,259,753	1,259,753	1,078,246	997,005	825,722	654,837	461,383
Places of 5,000 or more	1,920,742	1,920,742	1,475,649	1,475,649	1,275,978	1,120,505	940,573	769,920	533,449
Places of 2,500 or more	2,081,140	2,081,140	1,607,446	1,607,446	1,390,098	1,257,616	1,051,593	850,294	598,100
PERCENT OF TOTAL POPULATION									
Urban territory	62.2	61.0	54.5	53.9	49.8	49.0	44.1	41.0	34.1
Places of 2,500 or more	61.0	61.0	53.9	53.9	49.8	49.0	44.1	41.0	34.1
Places of 1,000,000 or more	...	...	...	...	...	...	...	...	...
Places of 500,000 to 1,000,000	...	...	17.5	17.5	...	...	...	...	...
Places of 250,000 to 500,000	23.3	23.3	10.4	10.4	27.9	28.7	15.9	14.5	...
Places of 100,000 to 250,000	3.1	3.1	3.5	3.5	3.6	4.0	9.8	10.3	20.9
Places of 50,000 to 100,000	1.5	1.5	...	...	...	...	4.1	3.8	3.0
Places of 25,000 to 50,000	7.1	7.1	2.8	2.8	0.9	...	...	...	...
Places of 10,000 to 25,000	13.5	13.5	8.0	8.0	6.1	6.2	4.7	2.9	2.4
Places of 5,000 to 10,000	7.8	7.8	7.2	7.2	7.1	4.8	4.8	5.5	4.1
Places of 2,500 to 5,000	4.7	4.7	4.4	4.4	4.1	5.3	4.7	3.9	3.7
Places under 2,500	0.8	...	0.3	...	...	...	...	...	...
Other urban territory	0.4	...	0.3	...	...	...	...	...	...
Rural territory	37.8	39.0	45.5	46.1	50.2	51.0	55.9	59.0	65.9
Places of 1,000 to 2,500	5.9	6.4	6.6	6.9	6.5	5.3	6.9	7.1	7.5
Places under 1,000	6.0	6.2	6.9	6.9	7.4	8.0	8.5	8.6	7.6
Other rural territory	26.0	26.4	32.0	32.3	36.3	37.7	40.5	43.3	50.8
Cumulative summary:									
Places of 1,000,000 or more	...	...	...	...	...	...	...	...	...
Places of 500,000 or more	...	...	17.5	17.5	...	...	...	...	...
Places of 250,000 or more	23.3	23.3	27.9	27.9	27.9	28.7	15.9	14.5	...
Places of 100,000 or more	26.5	26.5	31.4	31.4	31.6	32.7	25.8	24.9	20.9
Places of 50,000 or more	27.9	27.9	31.4	31.4	31.6	32.7	29.9	28.6	23.9
Places of 25,000 or more	35.0	35.0	34.2	34.2	32.5	32.7	29.9	28.6	23.9
Places of 10,000 or more	48.5	48.5	42.2	42.2	38.6	38.9	34.6	31.5	26.3
Places of 5,000 or more	56.3	56.3	49.5	49.5	45.7	43.7	39.4	37.1	30.5
Places of 2,500 or more	61.0	61.0	53.9	53.9	49.8	49.0	44.1	41.0	34.1

Table 4.—POPULATION IN INCORPORATED AND UNINCORPORATED PLACES ACCORDING TO SIZE: 1960

Size of place and urban-rural classification	All places		Incorporated places		Unincorporated places	
	Number	Population	Number	Population	Number	Population
Total	843	2,513,879	842	2,511,689	1	2,190
500,000 or more	...	...	...	...	...	...
250,000 to 500,000	2	796,283	2	796,283	...	...
100,000 to 250,000	1	106,884	1	106,884	...	...
50,000 to 100,000	1	50,498	1	50,498	...	...
25,000 to 50,000	7	241,757	7	241,757	...	...
20,000 to 25,000	7	166,294	7	166,294	...	...
10,000 to 20,000	21	293,073	21	293,073	...	...
5,000 to 10,000	38	265,953	38	265,953	...	...
2,500 to 5,000	49	160,398	49	160,398	...	...
2,000 to 2,500	33	72,965	32	70,775	1	2,190
1,500 to 2,000	41	70,270	41	70,270	...	...
1,000 to 1,500	62	77,160	62	77,160	...	...
500 to 1,000	155	108,850	155	108,850	...	...
200 to 500	241	79,738	241	79,738	...	...
Under 200	185	23,756	185	23,756	...	...
In urbanized areas	70	1,499,449	70	1,499,449	...	...
500,000 or more	...	...	...	...	...	...
250,000 to 500,000	2	796,283	2	796,283	...	...
100,000 to 250,000	1	106,884	1	106,884	...	...
50,000 to 100,000	1	50,498	1	50,498	...	...
25,000 to 50,000	4	139,371	4	139,371	...	...
20,000 to 25,000	5	117,602	5	117,602	...	...
10,000 to 20,000	11	155,175	11	155,175	...	...
In urbanized areas—Con.						
5,000 to 10,000	11	72,809	11	72,809	...	...
2,500 to 5,000	10	32,975	10	32,975	...	...
2,000 to 2,500	6	13,031	6	13,031	...	...
1,500 to 2,000	2	3,657	2	3,657	...	...
1,000 to 1,500	3	3,932	3	3,932	...	...
500 to 1,000	8	5,310	8	5,310	...	...
200 to 500	5	1,806	5	1,806	...	...
Under 200	1	116	1	116	...	...
Other urban territory	81	609,543	81	609,543	...	...
25,000 to 50,000	3	102,386	3	102,386	...	...
20,000 to 25,000	2	48,692	2	48,692	...	...
10,000 to 20,000	10	137,898	10	137,898	...	...
5,000 to 10,000	27	193,144	27	193,144	...	...
2,500 to 5,000	39	127,423	39	127,423	...	...
Rural territory	692	404,887	691	402,697	1	2,190
2,000 to 2,500	27	59,934	26	57,744	1	2,190
1,500 to 2,000	39	66,613	39	66,613	...	...
1,000 to 1,500	59	73,228	59	73,228	...	...
500 to 1,000	147	103,540	147	103,540	...	...
200 to 500	236	77,932	236	77,932	...	...
Under 200	184	23,640	184	23,640	...	...

Table 5.—POPULATION OF INCORPORATED PLACES OF 10,000 OR MORE FROM EARLIEST CENSUS TO 1960

[Minus sign (−) denotes decrease. Percent not shown where base is less than 100]

Incorporated place and census year	Population	Increase over preceding census	
		Number	Percent
ALBERT LEA CITY:			
1960	17,108	3,563	26.3
1950	13,545	1,345	11.0
1940	12,200	2,031	20.0
1930	10,169	2,113	26.2
1920	8,056	1,864	30.1
1910	6,192	1,692	37.6
1900	4,500	1,195	36.2
1890	3,305	1,339	68.1
1880	1,966	...	...
1870	(1)	...	...
1860	262	...	...
ANOKA CITY:			
1960	10,562	3,166	42.8
1950	7,396	970	15.1
1940	6,426	1,575	32.5
1930	4,851	564	13.2
1920	4,287	315	7.9
1910	3,972	203	5.4
1900	3,769	-483	-11.4
1890	4,252	1,546	57.1
1880	2,706	...	...
AUSTIN CITY:			
1960	27,908	4,808	20.8
1950	23,100	4,793	26.2
1940	18,307	6,031	49.1
1930	12,276	2,158	21.3
1920	10,118	3,158	45.4
1910	6,960	1,486	27.1
1900	5,474	1,573	40.3
1890	3,901	1,596	69.2
1880	2,305	266	13.0
1870	2,039	1,839	919.5
1860	200	...	...
BLOOMINGTON VILLAGE:			
1960	50,498	...	...
BRAINERD CITY:			
1960	12,898	261	2.1
1950	12,637	566	4.7
1940	12,071	1,850	18.1
1930	10,221	630	6.6
1920	9,591	1,065	12.5
1910	8,526	1,002	13.3
1900	7,524	1,821	31.9
1890	5,703	...	...
BROOKLYN CENTER VILLAGE:			
1960	24,356	20,072	468.5
1950	4,284	2,414	129.1
1940	1,870	526	39.1
1930	1,344	556	70.6
1920	788	...	...
BROOKLYN PARK VILLAGE:			
1960	10,197	...	...
COLUMBIA HEIGHTS CITY:			
1960	17,533	9,358	114.5
1950	8,175	2,140	35.5
1940	6,035	422	7.5
1930	5,613	2,645	89.1
1920	2,968	2,378	403.1
1910	590	467	379.7
1900	123	...	...
COON RAPIDS VILLAGE:			
1960	14,931	...	...
CRYSTAL CITY:			
1960	24,283	18,570	325.0
1950	5,713	3,340	140.8
1940	2,373	508	27.2
1930	1,865	1,051	129.1
1920	814	...	...
DULUTH CITY:			
1960	106,884	2,373	2.3
1950	104,511	3,446	3.4
1940	101,065	-398	-0.4
1930	101,463	2,546	2.6
1920	98,917	20,451	26.1
1910	78,466	25,497	48.1
1900	52,969	19,854	60.0
1890	33,115	29,632	850.8
1880	[2]3,483	352	11.2
1870	3,131	3,051	...
1860	80	...	...
EDINA CITY:			
1960	28,501	18,757	192.5
1950	9,744	3,889	66.4
1940	5,855	2,717	86.6
1930	3,138	1,305	71.2
1920	1,833	642	53.9
1910	1,191	442	59.0
1900	749	218	41.1
1890	531	...	...
FARIBAULT CITY:			
1960	16,926	898	5.6
1950	16,028	1,501	10.3
1940	14,527	1,760	13.8
1930	12,767	1,678	15.1
1920	11,089	2,088	23.2
1910	9,001	1,133	14.4
1900	7,868	1,348	20.7
1890	6,520	1,105	20.4
1880	5,415	2,370	77.8
1870	3,045	...	...
FERGUS FALLS CITY:			
1960	13,733	816	6.3
1950	12,917	2,069	19.1
1940	10,848	1,459	15.5
1930	9,389	1,808	23.8
1920	7,581	694	10.1
1910	6,887	815	13.4
1900	6,072	2,300	61.0
1890	3,772	2,137	130.7
1880	1,635	...	...
FRIDLEY VILLAGE:			
1960	15,173	11,377	299.7
1950	3,796	...	...
GOLDEN VALLEY VILLAGE:			
1960	14,559	9,008	162.3
1950	5,551	3,503	171.0
1940	2,048	722	54.4
1930	1,326	496	59.8
1920	830	138	19.9
1910	692	12	1.8
1900	680	171	33.6
1890	509	...	...
HIBBING VILLAGE:			
1960	17,731	1,455	8.9
1950	16,276	-109	-0.7
1940	16,385	719	4.6
1930	15,666	577	3.8
1920	15,089	6,257	70.8
1910	8,832	6,351	256.0
1900	2,481	...	...
HOPKINS CITY:			
1960	11,370	3,775	49.7
1950	7,595	3,495	85.2
1940	4,100	266	6.9
1930	3,834	779	25.5
1920	3,055	33	1.1
1910	3,022	1,374	83.4
1900	1,648	...	...
MANKATO CITY:			
1960	23,797	4,988	26.5
1950	18,809	3,155	20.2
1940	15,654	1,616	11.5
1930	14,038	1,569	12.6
1920	12,469	2,104	20.3
1910	10,365	-234	-2.2
1900	10,599	1,761	19.9
1890	8,838	3,288	59.2
1880	5,550	2,068	59.4
1870	3,482	...	...
MAPLEWOOD VILLAGE:			
1960	18,519	...	...

[1] Not returned separately.
[2] Includes population of Duluth village (2,645), set apart by act of the legislature, February 23, 1877, but again made a part of the city by act of March 2, 1887.

Table 5.—POPULATION OF INCORPORATED PLACES OF 10,000 OR MORE FROM EARLIEST CENSUS TO 1960—Con.

[Minus sign (−) denotes decrease. Percent not shown where base is less than 100]

Incorporated place and census year	Population	Increase over preceding census	
		Number	Percent
MINNEAPOLIS CITY:			
1960	482,872	-38,846	-7.4
1950	521,718	29,348	6.0
1940	492,370	28,014	6.0
1930	464,356	83,774	22.0
1920	380,582	79,174	26.3
1910	301,408	98,690	48.7
1900	202,718	37,980	23.1
1890	164,738	117,851	251.4
1880	46,887	33,821	258.8
1870	13,066	10,502	409.6
1860	2,564	...	...
MINNETONKA VILLAGE:			
1960	25,037	...	...
MOORHEAD CITY:			
1960	22,934	8,064	54.2
1950	14,870	5,379	56.7
1940	9,491	1,840	24.0
1930	7,651	1,931	33.8
1920	5,720	880	18.2
1910	4,840	1,110	29.8
1900	3,730	1,642	78.6
1890	2,088	...	...
NEW ULM CITY:			
1960	11,114	1,766	18.9
1950	9,348	605	6.9
1940	8,743	1,435	19.6
1930	7,308	563	8.3
1920	6,745	1,097	19.4
1910	5,648	245	4.5
1900	5,403	1,662	44.4
1890	3,741	1,270	51.4
1880	2,471	1,161	88.6
1870	1,310	675	106.3
1860	635	...	...
OWATONNA CITY:			
1960	13,409	3,218	31.6
1950	10,191	1,497	17.2
1940	8,694	1,040	13.6
1930	7,654	402	5.5
1920	7,252	1,594	28.2
1910	5,658	97	1.7
1900	5,561	1,712	44.5
1890	3,849	688	21.8
1880	3,161	1,091	52.7
1870	2,070	...	...
RED WING CITY:			
1960	10,528	-117	-1.1
1950	10,645	683	6.9
1940	9,962	333	3.5
1930	9,629	992	11.5
1920	8,637	-411	-4.5
1910	9,048	1,523	20.2
1900	7,525	1,231	19.6
1890	6,294	418	7.1
1880	5,876	1,616	37.9
1870	4,260	3,104	268.5
1860	1,156	...	...
RICHFIELD VILLAGE:			
1960	42,523	25,021	143.0
1950	17,502	13,724	363.3
1940	[1]3,778	2,477	190.4
1930	[1]1,301	-1,110	-46.0
1920	2,411	-262	-9.8
1910	2,673	...	...
ROBBINSDALE CITY:			
1960	16,381	5,092	45.1
1950	11,289	5,271	87.6
1940	6,018	1,591	35.9
1930	4,427	3,058	223.4
1920	1,369	604	79.0
1910	765	245	47.1
1900	520	...	...
ROCHESTER CITY:			
1960	40,663	10,778	36.1
1950	29,885	3,573	13.6
1940	26,312	5,691	27.6
1930	20,621	6,899	50.3
1920	13,722	5,878	74.9
1910	7,844	1,001	14.6
1900	6,843	1,522	28.6
1890	5,321	218	4.3
1880	5,103	1,150	29.1
1870	3,953	2,529	177.6
1860	1,424	...	...
ROSEVILLE VILLAGE:			
1960	23,997	17,560	272.8
1950	6,437	...	...
ST. CLOUD CITY:			
1960	33,815	5,405	19.0
1950	28,410	4,237	17.5
1940	24,173	3,173	15.1
1930	21,000	5,127	32.3
1920	15,873	5,273	49.7
1910	10,600	1,937	22.4
1900	8,663	977	12.7
1890	7,686	5,224	212.2
1880	2,462	301	13.9
1870	2,161	...	...
ST. LOUIS PARK VILLAGE:			
1960	43,310	20,666	91.3
1950	22,644	14,907	192.7
1940	7,737	3,027	64.3
1930	4,710	2,429	106.5
1920	2,281	538	30.9
1910	1,743	418	31.5
1900	1,325	826	165.5
1890	499	...	...
ST. PAUL CITY:			
1960	313,411	2,062	0.7
1950	311,349	23,613	8.2
1940	287,736	16,130	5.9
1930	271,606	36,908	15.7
1920	234,698	19,954	9.3
1910	214,744	51,679	31.7
1900	163,065	29,909	22.5
1890	133,156	91,683	221.1
1880	41,473	21,443	107.1
1870	20,030	9,629	92.6
1860	10,401	9,289	835.3
1850	1,112	...	...
SOUTH ST. PAUL CITY:			
1960	22,032	6,123	38.5
1950	15,909	4,065	34.3
1940	11,844	1,835	18.3
1930	10,009	3,149	45.9
1920	6,860	2,350	52.1
1910	4,510	2,188	94.2
1900	2,322	80	3.6
1890	2,242	...	...
VIRGINIA CITY:			
1960	14,034	1,548	12.4
1950	12,486	222	1.8
1940	12,264	301	2.5
1930	11,963	-2,059	-14.7
1920	14,022	3,549	33.9
1910	10,473	7,511	253.6
1900	2,962	...	...
WEST ST. PAUL CITY:			
1960	13,101	5,146	64.7
1950	7,955	2,222	38.8
1940	5,733	1,270	28.5
1930	4,463	1,501	50.7
1920	2,962	302	11.4
1910	2,660	830	45.4
1900	1,830	234	14.7
1890	1,596	...	...
WHITE BEAR LAKE CITY:			
1960	12,849	9,203	252.4
1950	3,646	788	27.6
1940	2,858	258	9.9
1930	2,600	578	28.6
1920	2,022	517	34.4
1910	1,505	217	16.8
1900	1,288	-68	-5.0
1890	1,356	921	211.7
1880	435	...	...
WILLMAR CITY:			
1960	10,417	1,007	10.7
1950	9,410	1,787	23.4
1940	7,623	1,450	23.5
1930	6,173	281	4.8
1920	5,892	1,757	42.5
1910	4,135	726	21.3
1900	3,409	1,584	86.8
1890	1,825	823	82.1
1880	1,002	...	...
WINONA CITY:			
1960	24,895	-136	-0.5
1950	25,031	2,541	11.3
1940	22,490	1,640	7.9
1930	20,850	1,707	8.9
1920	19,143	560	3.0
1910	18,583	-1,131	-5.7
1900	19,714	1,506	8.3
1890	18,208	8,000	78.4
1880	10,208	3,016	41.9
1870	7,192	4,728	191.9
1860	2,464	...	...

[1] Figures for 1940 and 1930 corrected by the exclusion of the population (2,972 in 1940, 2,043 in 1930) of Fort Snelling Military Reservation.

Table 6.—AREA AND POPULATION OF COUNTIES, URBAN AND RURAL: 1960 AND 1950

[Minus sign (-) denotes decrease. Percent not shown where less than 0.1]

County	Map reference	Land area in square miles, 1960	1960 population									1950 population			Percent increase, 1950 to 1960		
			Total		Urban				Rural								
			Number	Per square mile	Total	Percent of total population	Urbanized areas	Other urban territory	Total	Places of 1,000 to 2,500	Other rural territory	Total	Urban	Rural	Total	Urban	Rural
The State	...	80,009	3,413,864	42.7	2,122,566	62.2	1,513,023	609,543	1,291,298	199,775	1,091,523	2,982,483	1,624,914	1,357,569	14.5	30.6	-4.9
Aitkin	G-7	1,824	12,162	6.7	...	...	...	...	12,162	1,829	10,383	14,327	...	14,327	-15.1	...	-15.1
Anoka	J-7	425	85,916	202.2	76,468	89.0	76,468	...	9,448	...	9,448	35,579	19,367	16,212	141.5	294.8	-41.7
Becker	F-3	1,315	23,959	18.2	5,633	23.5	...	5,633	18,326	1,083	17,243	24,836	5,787	19,049	-3.5	-2.7	-3.8
Beltrami	C-4	2,517	23,425	9.3	9,958	42.5	...	9,958	13,467	...	13,467	24,962	10,001	14,961	-6.2	-0.4	-10.0
Benton	I-6	404	17,287	42.8	7,247	41.9	...	7,247	10,040	1,112	8,928	15,911	6,383	9,528	8.6	13.5	5.4
Big Stone	J-1	510	8,954	17.6	2,674	29.9	...	2,674	6,280	...	6,280	9,607	2,577	7,030	-6.8	3.8	-10.7
Blue Earth	M-6	740	44,385	60.0	23,797	53.6	...	23,797	20,588	2,759	17,829	38,327	18,809	19,518	15.8	26.5	5.5
Brown	M-5	613	27,676	45.1	17,307	62.5	...	17,307	10,369	...	10,369	25,895	15,200	10,695	6.9	13.9	-3.0
Carlton	G-8	860	27,932	32.5	9,013	32.3	...	9,013	18,919	2,640	16,279	24,584	7,685	16,899	13.6	17.3	12.0
Carver	L-6	358	21,358	59.7	2,501	11.7	...	2,501	18,857	3,094	15,763	18,155	...	18,155	17.6	...	3.9
Cass	F-6	2,053	16,720	8.1	...	...	...	...	16,720	2,766	13,954	19,468	...	19,468	-14.1	...	-14.1
Chippewa	K-3	582	16,320	28.0	6,256	38.3	...	6,256	10,064	1,358	8,706	16,739	5,991	10,748	-2.5	4.4	-6.4
Chisago	J-8	419	13,419	32.0	...	...	...	...	13,419	1,108	12,311	12,669	...	12,669	5.9	...	5.9
Clay	F-2	1,050	39,080	37.2	25,054	64.1	25,054	...	14,026	2,902	11,124	30,363	14,870	15,493	28.7	68.5	-9.5
Clearwater	D-4	1,005	8,864	8.8	...	...	...	...	8,864	1,385	7,479	10,204	...	10,204	-13.1	...	-13.1
Cook	D-11	1,403	3,377	2.4	...	...	...	...	3,377	1,301	2,076	2,900	...	2,900	16.4	...	16.4
Cottonwood	M-4	640	16,166	25.3	3,691	22.8	...	3,691	12,475	2,955	9,520	15,763	3,165	12,598	2.6	16.6	-1.0
Crow Wing	G-6	999	32,134	32.2	15,527	48.3	...	15,527	16,607	1,037	15,570	30,875	15,414	15,461	4.1	0.7	7.4
Dakota	L-8	571	78,303	137.1	52,915	67.6	43,950	8,965	25,388	3,368	22,020	49,019	31,301	17,718	59.7	69.1	43.3
Dodge	N-8	435	13,259	30.5	...	...	...	...	13,259	3,173	10,086	12,624	...	12,624	5.0	...	5.0
Douglas	I-3	637	21,313	33.5	6,713	31.5	...	6,713	14,600	1,314	13,286	21,304	6,319	14,985	...	6.2	-2.6
Faribault	N-6	713	23,685	33.2	7,097	30.0	...	7,097	16,588	3,166	13,422	23,879	3,843	20,036	-0.8	84.7	-27.2
Fillmore	N-9	859	23,768	27.7	2,628	11.1	...	2,628	21,140	6,343	14,797	24,465	...	24,465	-2.8	...	-13.6
Freeborn	N-7	702	37,891	54.0	17,108	45.2	...	17,108	20,783	...	20,783	34,517	13,545	20,972	9.8	26.3	-0.9
Goodhue	L-9	758	33,035	43.6	10,528	31.9	...	10,528	22,507	6,817	15,690	32,118	10,645	21,473	2.9	-1.1	4.8
Grant	I-2	557	8,870	15.9	...	...	...	...	8,870	1,521	7,349	9,542	...	9,542	-7.0	...	-7.0
Hennepin	K-7	565	842,854	1,491.8	827,219	98.1	827,219	...	15,635	6,368	9,267	676,579	612,113	64,466	24.6	35.1	-75.7
Houston	N-11	565	16,588	29.4	5,187	31.3	...	5,187	11,401	2,424	8,977	14,435	...	14,435	14.9	...	-21.0
Hubbard	F-5	932	9,962	10.7	3,047	30.6	...	3,047	6,915	...	6,915	11,085	3,027	8,058	-10.1	0.7	-14.2
Isanti	J-7	442	13,530	30.6	2,728	20.2	...	2,728	10,802	...	10,802	12,123	2,978	9,145	11.6	-8.4	18.1
Itasca	D-6	2,663	38,006	14.3	7,265	19.1	...	7,265	30,741	5,795	24,946	33,321	6,019	27,302	14.1	20.7	12.6
Jackson	N-4	698	15,501	22.2	3,370	21.7	...	3,370	12,131	1,789	10,342	16,306	3,313	12,993	-4.9	1.7	-6.6
Kanabec	I-7	525	9,007	17.2	...	...	...	...	9,007	2,329	6,678	9,192	...	9,192	-2.0	...	-2.0
Kandiyohi	J-4	824	29,987	36.4	10,417	34.7	...	10,417	19,570	...	19,570	28,644	9,410	19,234	4.7	10.7	1.7
Kittson	B-2	1,124	8,343	7.4	...	...	...	...	8,343	1,527	6,816	9,649	...	9,649	-13.5	...	-13.5
Koochiching	C-6	3,129	18,190	5.8	6,778	37.3	...	6,778	11,412	2,479	8,933	16,910	6,269	10,641	7.6	8.1	7.2
Lac qui Parle	K-2	773	13,330	17.2	...	...	...	...	13,330	4,146	9,184	14,545	...	14,545	-8.4	...	-8.4
Lake	D-11	2,132	13,702	6.4	8,418	61.4	...	8,418	5,284	...	5,284	7,781	4,400	3,381	76.1	91.3	56.3
Lake of the Woods	A-5	1,308	4,304	3.3	...	...	...	...	4,304	1,597	2,707	4,955	...	4,955	-13.1	...	-13.1
Le Sueur	M-7	441	19,906	45.1	4,229	21.2	...	4,229	15,677	5,338	10,339	19,088	2,713	16,375	4.3	55.9	-4.3
Lincoln	L-2	540	9,651	17.9	...	...	...	...	9,651	1,138	8,513	10,150	...	10,150	-4.9	...	-4.9
Lyon	I-3	713	22,655	31.8	9,543	42.1	...	9,543	13,112	1,297	11,815	22,253	8,943	13,310	1.8	6.7	-1.5
McLeod	K-5	498	24,401	49.0	9,423	38.6	...	9,423	14,978	1,163	13,815	22,198	7,491	14,707	9.9	25.8	1.8
Mahnomen	E-3	574	6,341	11.0	...	...	...	...	6,341	1,462	4,879	7,059	...	7,059	-10.2	...	-10.2
Marshall	C-2	1,800	14,262	7.9	...	...	...	...	14,262	2,007	12,255	16,125	...	16,125	-11.6	...	-11.6
Martin	N-5	707	26,986	38.2	9,745	36.1	...	9,745	17,241	2,483	14,758	25,655	8,193	17,462	5.2	18.9	-1.3
Meeker	K-5	620	18,887	30.5	5,078	26.9	...	5,078	13,809	...	13,809	18,966	4,608	14,358	-0.4	10.2	-3.8
Mille Lacs	H-7	568	14,560	25.6	...	...	...	...	14,560	4,174	10,386	15,165	...	15,165	-4.0	...	-4.0
Morrison	I-6	1,136	26,641	23.5	7,551	28.3	...	7,551	19,090	...	19,090	25,832	6,717	19,115	3.1	12.4	-0.1
Mower	N-8	703	48,498	69.0	27,908	57.5	...	27,908	20,590	...	20,590	42,277	23,100	19,177	14.7	20.8	7.4
Murray	M-2	708	14,743	20.8	...	...	...	...	14,743	3,689	11,054	14,801	...	14,801	-0.4	...	-0.4
Nicollet	M-5	459	23,196	50.5	14,411	62.1	...	14,411	8,785	...	8,785	20,929	12,542	8,387	10.8	14.9	4.7
Nobles	N-2	712	23,365	32.8	9,015	38.6	...	9,015	14,350	1,215	13,135	22,435	7,923	14,512	4.1	13.8	-1.1
Norman	E-2	885	11,253	12.7	...	...	...	...	11,253	2,064	9,189	12,909	...	12,909	-12.8	...	-12.8
Olmsted	N-9	655	65,532	100.0	40,663	62.1	...	40,663	24,869	4,461	20,408	48,228	29,885	18,343	35.9	36.1	35.6
Otter Tail	G-3	2,000	48,960	24.5	13,733	28.0	...	13,733	35,227	3,712	31,515	51,320	12,917	38,403	-4.6	6.3	-8.3
Pennington	D-2	622	12,468	20.0	7,151	57.4	...	7,151	5,317	...	5,317	12,965	6,926	6,039	-3.8	3.2	-12.0
Pine	H-8	1,412	17,004	12.0	...	...	...	...	17,004	3,524	13,480	18,223	...	18,223	-6.7	...	-6.7
Pipestone	M-2	464	13,605	29.3	5,324	39.1	...	5,324	8,281	1,019	7,262	14,003	5,269	8,734	-2.8	1.0	-5.2
Polk	D-2	2,012	36,182	18.0	15,544	43.0	...	15,544	20,638	1,704	18,934	35,900	12,401	23,499	0.8	25.3	-12.2
Pope	J-3	681	11,914	17.5	2,631	22.1	...	2,631	9,283	1,099	8,184	12,862	2,666	10,196	-7.4	-1.3	-9.0
Ramsey	K-8	160	422,525	2,640.8	417,322	98.8	417,322	...	5,203	2,459	2,744	355,332	335,798	19,534	18.9	24.3	-73.4
Red Lake	D-3	432	5,830	13.5	...	...	...	...	5,830	1,520	4,310	6,806	...	6,806	-14.3	...	-14.3
Redwood	L-3	874	21,718	24.8	4,285	19.7	...	4,285	17,433	1,141	16,292	22,127	3,813	18,314	-1.8	12.4	-4.8
Renville	L-4	980	23,249	23.7	...	...	...	...	23,249	7,898	15,351	23,954	...	23,954	-2.9	...	-2.9
Rice	M-7	495	38,988	78.8	25,633	65.7	...	25,633	13,355	...	13,355	36,235	23,515	12,720	7.6	9.0	5.0
Rock	N-2	485	11,864	24.5	4,249	35.8	...	4,249	7,615	...	7,615	11,278	3,650	7,628	5.2	16.4	-0.2
Roseau	B-3	1,676	12,154	7.3	...	...	...	...	12,154	3,455	8,699	14,505	...	14,505	-16.2	...	-16.2
St. Louis	C-8	6,281	231,588	36.9	172,057	74.3	110,826	61,231	59,531	5,170	54,361	206,062	154,333	51,729	12.4	11.5	15.1
Scott	L-7	352	21,909	62.2	6,815	31.1	...	6,815	15,094	4,504	10,590	16,486	3,185	13,301	32.9	114.0	13.5
Sherburne	J-6	438	12,861	29.4	3,166	24.6	...	3,166	9,695	1,763	7,932	10,661	2,656	8,005	20.6	19.2	21.1
Sibley	L-5	581	16,228	27.9	...	...	...	...	16,228	4,613	11,615	15,816	...	15,816	2.6	...	2.6
Stearns	I-5	1,356	80,345	59.3	31,013	38.6	...	31,013	49,332	10,527	38,805	70,681	25,921	44,760	13.7	19.6	10.2
Steele	N-7	425	25,029	58.9	13,409	53.6	...	13,409	11,620	1,778	9,842	21,155	10,191	10,964	18.3	31.6	6.0
Stevens	J-2	570	11,262	19.8	4,199	37.3	...	4,199	7,063	...	7,063	11,106	3,811	7,295	1.4	10.2	-3.2
Swift	J-2	747	14,936	20.0	3,678	24.6	...	3,678	11,258	2,172	9,086	15,837	3,398	12,439	-5.7	8.2	-9.5
Todd	H-5	947	23,119	24.4	2,706	11.7	...	2,706	20,413	2,496	17,917	25,420	2,782	22,638	-9.1	-2.7	-9.8
Traverse	I-2	572	7,503	13.1	...	...	...	...	7,503	3,135	4,368	8,053	...	8,053	-6.8	...	-6.8
Wabasha	M-9	521	17,007	32.6	5,994	35.2	...	5,994	11,013	1,833	9,180	16,878	3,457	13,421	0.8	73.4	-17.9
Wadena	G-4	536	12,199	22.8	4,381	35.9	...	4,381	7,818	...	7,818	12,806	3,958	8,848	-4.7	10.7	-11.6
Waseca	N-7	415	16,041	38.7	5,898	36.8	...	5,898	10,143	2,472	7,671	14,957	4,927	10,030	7.2	19.7	1.1
Washington	K-8	390	52,432	134.4	23,699	45.2	12,184	11,515	28,733	2,347	26,386	34,544	14,300	20,244	51.8	65.7	41.9
Watonwan	N-5	433	14,460	33.4	4,174	28.9	...	4,174	10,286	2,190	8,096	13,881	3,861	10,020	4.2	8.1	2.7
Wilkin	G-2	752	10,650	14.2	4,335	40.7	...	4,335	6,315	...	6,315	10,567	3,623	6,944	0.8	19.7	-9.1
Winona	N-10	623	40,937	65.7	24,895	60.8	...	24,895	16,042	3,230	12,812	39,841	25,031	14,810	2.8	-0.5	8.3
Wright	K-7	671	29,935	44.6	...	...	...	...	29,935	8,792	21,143	27,716	...	27,716	8.0	...	8.0
Yellow Medicine	L-2	758	15,523	20.5	2,165	13.9	...	2,165	13,358	3,246	10,112	16,279	1,979	14,300	-4.6	9.4	-6.6

Table 7.—POPULATION OF COUNTIES, BY MINOR CIVIL DIVISIONS: 1940 TO 1960

["U" denotes an unincorporated place. For changes in boundaries, etc., between 1940 and 1950, see table 6 for this State in *U. S. Census of Population: 1950*, Vol. I or II. Total population of a place located in 2 or more minor civil divisions appears in table 8. Minor civil division figures for 1950 and 1940 do not necessarily add to county totals]

County and minor civil division	1960	1950	1940
AITKIN COUNTY[1]	12,162	14,327	17,865
Aitkin twp.	1,021	1,114	992
Aitkin village[1]	1,829	2,079	2,063
Bail Bluff twp.	358	330	402
Balsam twp.	28	65	137
Beaver twp.	69	102	262
Clark twp.	174	228	316
Cornish twp.	46	70	152
Farm Island twp.	467	512	567
Fleming twp.	216	216	314
Glen twp.	218	260	383
Haugen twp.	135	169	236
Hazelton twp.	385	418	459
Hill City village	429	501	641
Hill Lake twp.	296	272	367
Idun twp.	151	213	275
Jevne twp.	225	244	405
Kimberly twp.	231	302	418
Lakeside twp.	311	358	417
Lee twp.	54	87	164
Libby twp.	87	111	144
Logan twp.	301	341	467
McGrath village	96	135	138
McGregor twp.	107	111	155
McGregor village	283	322	311
MacVille twp.	247	321	438
Malmo twp.	221	289	345
Morrison twp.	246	275	361
Nordland twp.	333	435	482
Palisade village	180	212	202
Pliny twp.	161	208	273
Rice River twp.	181	220	304
Salo twp.	157	239	362
Seavey twp.	84	133	168
Shamrock twp.	381	371	471
Spalding twp.	253	311	368
Spencer twp.	347	453	490
Tamarack village	112	132	150
Turner twp.	58	87	121
Verdon twp.	57	89	170
Wagner twp.	275	311	365
Waukenabo twp.	275	291	402
Wealthwood twp.	158	162	192
White Pine twp.	59	82	78
Williams twp.	134	152	234
Workman twp.	191	207	351
Unorganized territory	535	787	1,353
ANOKA COUNTY	85,916	35,579	22,443
Anoka city[2]	10,562	7,396	6,426
Bethel twp.[2]	1,408	913	680
Bethel village	302	250	188
Blaine village (pt.)	7,565	...	...
Burns twp.	966	806	868
Centerville village	338	209	195
Circle Pines village[2]	2,789	...	...
Columbia Heights city[2]	17,533	8,175	6,035
Columbus twp.	908	748	658
Coon Rapids village[2]	14,931	...	...
Fridley city[2]	15,173	3,796	...
Grow twp.	1,402	757	656
Ham Lake twp.	1,423	793	694
Hilltop village[2]	607	...	...
Lexington village[2]	1,457	...	...
Lino Lakes village[2]	2,329	....	...
Linwood twp.	509	330	317
Oak Grove twp.	826	624	557
Ramsey twp.	1,179	670	583
Spring Lake Park village (pt.)[2]	3,184	...	...
St. Francis twp.	525	447	510
BECKER COUNTY	23,959	24,836	26,562
Atlanta twp.	228	308	370
Audubon twp.	424	482	563
Audubon village	245	275	312
Burlington twp.	537	500	490
Callaway twp.	338	385	446
Callaway village	235	193	249
Carsonville twp.	421	613	667
Cormorant twp.	370	420	477
Cuba twp.	302	366	431
Detroit twp.[3]	1,910	1,299	1,035
Detroit Lakes city[3]	5,633	5,787	5,015
Erie twp.	635	573	577
Evergreen twp.	409	461	490
Frazee village	1,083	1,021	1,167
Grand Park twp.	96	129	227
Green Valley twp.	374	494	566
Hamden twp.	306	365	450
Height of Land twp.	384	374	461
Holmesville twp.	273	340	473
Lake Eunice twp.	474	580	697
Lake Park twp.	445	457	581
Lake Park village	730	689	654
Lake View twp.	1,555	1,049	808
Maple Grove twp.	270	271	320
BECKER COUNTY--Con.			
Ogema village	224	249	328
Osage twp.	475	503	520
Pine Point twp.	596	583	690
Riceville twp.	212	234	272
Richwood twp.	555	613	760
Round Lake twp.	163	223	347
Runeberg twp.	424	603	669
Savannah twp.	131	165	282
Shell Lake twp.	253	309	358
Silver Leaf twp.	435	393	480
Spring Creek twp.	208	217	245
Spruce Grove twp.	396	596	620
Sugar Bush twp.	277	338	465
Toad Lake twp.	418	524	543
Two Inlets twp.	196	194	299
Walworth twp.	259	318	363
White Earth twp.	753	1,009	1,397
Wolf Lake twp.[3]	224	334	398
Wolf Lake village[3]	83	109	...
BELTRAMI COUNTY	23,425	24,962	26,107
Alaska twp.	188	218	267
Battle twp.	73	98	139
Bemidji city	9,958	10,001	9,427
Bemidji twp.	970	931	802
Benville twp.	162	232	265
Birch twp.	49	64	75
Blackduck village	765	732	753
Buzzle twp.	236	355	471
Cormant twp.	219	295	320
Durand twp.	192	247	304
Eckles twp.	227	274	303
Frohn twp.	335	358	438
Funkley village	28	28	26
Grant Valley twp.	368	440	545
Hagali twp.	177	244	329
Hamre twp.	72	114	148
Hines twp.	434	568	599
Hornet twp.	210	260	357
Jones twp.	138	228	308
Kelliher twp.	126	150	156
Kelliher village	297	336	357
Lammers twp.	299	375	408
Langor twp.	258	214	268
Lee twp.	56	106	135
Liberty twp.	250	318	360
Maple Ridge twp.	94	166	163
Minnie twp.	26	61	76
Moose Lake twp.	112	117	164
Nebish twp.	286	281	361
Northern twp.	1,049	863	745
Obrien twp.	148	78	90
Port Hope twp.	150	222	304
Quiring twp.	88	103	138
Roosevelt twp.	208	308	384
Snooks twp.	242	258	207
Shotley twp.	73	147	211
Solway village	100	124	136
Spruce Grove twp.	85	132	144
Steenerson twp.	72	88	112
Sugar Bush twp.	85	104	100
Summit twp.	215	245	277
Ten Lake twp.	237	330	363
Tenstrike village	147	206	239
Turtle Lake twp.	287	257	308
Turtle River twp.	148	148	222
Turtle River village	48	57	90
Wilton village	112	108	139
Woodrow twp.	129	185	227
Unorganized territory	3,197	3,188	3,347
BENTON COUNTY	17,287	15,911	16,106
Alberta twp.	883	931	1,184
Gilman village (pt.)[4]	109	...	...
Foley village[4]	1,112	1,089	961
Gilmanton twp.[4]	924	1,033	1,092
Gilman village (pt.)[4]	37	...	...
Glendorado twp.	764	816	907
Graham twp.	518	513	524
Granite Ledge twp.	600	596	677
Langola twp.	274	263	457
Mayhew Lake twp.	716	731	792
Maywood twp.	903	916	1,060
Minden twp.	788	627	602
Rice village	387	328	324
Ronneby village	84	72	107
St. Cloud city (pt.)	3,209	2,973	2,754
St. George twp.	822	806	864
Sauk Rapids twp.	4,848	3,963	3,515
Sartell village (pt.)	216	185	131
Sauk Rapids village[4]	4,038	3,410	2,981
Watab twp.	455	254	286
BIG STONE COUNTY	8,954	9,607	10,447
Akron twp.	429	458	575
Almond twp.[5]	286	343	415
Artichoke twp.	255	300	374
BIG STONE COUNTY--Con.			
Barry village	60	74	116
Big Stone twp.[5]	362	362	414
Ortonville city (pt.)[5]	3	...	...
Browns Valley twp.	755	793	957
Beardsley village	410	435	537
Clinton village[5]	565	718	630
Correll village	101	130	151
Foster twp.	278	310	323
Graceville twp.	311	235	307
Graceville village	823	962	1,020
Malta twp.	258	300	329
Moonshine twp.	291	312	362
Johnson village	64	54	101
Odessa twp.	337	390	450
Odessa village	234	283	316
Ortonville twp.	2,836	2,763	181
Ortonville city (pt.)[5]	2,671	2,577	...
Otrey twp.	233	262	307
Prior twp.	326	384	439
Toqua twp.	214	228	312
BLUE EARTH COUNTY	44,385	38,327	36,203
Amboy village[6]	629	585	576
Beauford twp.	568	619	690
Buttermut Valley twp.	526	547	659
Cambria twp.	327	338	378
Ceresco twp.	428	455	523
Danville twp.	522	508	588
Decoria twp.	668	656	695
Eagle Lake village	506	310	269
Garden City twp.[6]	817	895	942
Good Thunder village	468	476	457
Jamestown twp.	340	357	428
Judson twp.	726	723	780
Lake Crystal city[6]	1,652	1,430	1,319
Le Ray twp.	891	791	743
Lime twp.	608	494	501
Lincoln twp.	420	471	545
Lyra twp.	579	599	686
McPherson twp.	530	606	653
Madison Lake village	477	357	377
Mankato city[6]	23,797	18,809	15,654
Mankato twp.[6]	1,622	1,274	1,462
Mapleton twp.	414	491	610
Mapleton village	1,107	1,083	1,070
Medo twp.	525	589	752
Minnesota Lake village (pt.)[6]	...	...	...
Pemberton village	177	152	...
Pleasant Mound twp.	528	585	685
Rapidan twp.	859	875	966
St. Clair village	373	324	286
Shelby twp.[6]	463	517	584
Skyline village[6]	354	...	...
South Bend twp.	1,269	1,053	836
Sterling twp.	419	507	533
Vernon Center twp.	463	507	601
Vernon Center village	333	344	355
BROWN COUNTY	27,676	25,895	25,544
Albin twp.	520	599	671
Bashaw twp.[7]	451	488	562
Burnstown twp.[7]	458	483	592
Cobden village	114	118	136
Comfrey village (pt.)[7]	600	642	555
Cottonwood twp.[7]	694	688	764
Eden twp.	547	607	624
Evan village	153	141	145
Hanska village	491	473	461
Home twp.[7]	880	865	951
Lake Hanska twp.	605	674	741
Leavenworth twp.	576	580	635
Linden twp.	522	593	656
Milford twp.	662	657	690
Mulligan twp.	503	522	589
New Ulm city[7]	11,114	9,348	8,743
North Star twp.	485	469	509
Prairieville twp.	548	567	573
Sigel twp.	613	527	594
Sleepy Eye city[7]	3,492	3,278	2,923
Springfield city[7]	2,701	2,574	2,361
Stark twp.	517	525	517
Stately twp.	430	477	552
CARLTON COUNTY	27,932	24,584	24,212
Atkinson twp.	273	248	286
Automba twp.	168	260	341
Barnum twp.	619	589	688
Barnum village	417	344	327
Beseman twp.	150	188	260
Blackhoof twp.	491	448	524
Carlton village[8]	862	650	700
Cloquet city[8]	9,013	7,685	7,304
Cromwell village	187	197	214
Holyoke twp.	198	247	310
Kalevala twp.	408	508	681

See footnotes at end of table, pp. 25 and 26.

Table 7.—POPULATION OF COUNTIES, BY MINOR CIVIL DIVISIONS: 1940 TO 1960—Con.

["U" denotes an unincorporated place. For changes in boundaries, etc., between 1940 and 1950, see table 6 for this State in *U. S. Census of Population: 1950*, Vol. I or II. Total population of a place located in 2 or more minor civil divisions appears in table 8. Minor civil division figures for 1950 and 1940 do not necessarily add to county totals]

County and minor civil division	1960	1950	1940
CARLTON COUNTY--Con.			
Kettle River village	234	223	221
Knife Falls twp.[8]	2,430	2,415	1,955
Lakeview twp.	145	212	277
Mahtowa twp.	465	432	477
Moose Lake twp.	1,577	1,206	1,063
Moose Lake village	1,514	1,603	1,432
Scanlon village	1,126	572	460
Silver twp.	407	517	638
Silver Brook twp.	458	356	359
Skelton twp.	365	340	374
Split Rock twp.	253	298	408
Thomson twp.	2,582	1,905	1,704
Thomson village	179	170	104
Twin Lakes twp.[8]	879	562	588
Wrenshall twp.	274	181	241
Wrenshall village	189	148	168
Wright village	169	199	201
Unorganized territory	1,900	1,881	1,907
CARVER COUNTY	21,358	18,155	17,606
Benton twp.	940	1,023	1,016
Benton village[9]	63	...	...
Camden twp.[9]	887	921	967
Carver village	467	548	519
Chanhassen twp.[9]	3,167	1,795	1,483
Chanhassen village[9]	244	182	132
Chaska city[9]	2,501	2,008	1,927
Chaska twp.[9]	233	185	165
Cologne village	454	462	427
Dahlgren twp.	920	916	1,024
Hamburg village[9]	288	184	198
Hancock twp.	393	407	462
Hollywood twp.	933	957	1,079
Laketown twp.	1,036	966	990
Mayer village[9]	179	153	146
New Germany village	274	286	247
Norwood village[9]	945	749	648
San Francisco twp.	436	400	437
Victoria village	425	302	276
Waconia city[9]	2,048	1,569	1,315
Waconia twp.[9]	1,034	904	889
Watertown twp.[9]	1,075	1,040	1,052
Watertown village[9]	1,046	837	737
Young America twp.[9]	893	996	1,064
Young America village[9]	477	365	406
CASS COUNTY	16,720	19,468	20,646
Ansel twp.	137	222	214
Backus village	317	367	334
Barclay twp.[10]	255	346	356
Becker twp.	259	319	383
Bena village	286	331	319
Beulah twp.	33	48	112
Birch Lake twp.	244	330	367
Blind Lake twp.	89	103	126
Boy Lake twp.	135	152	149
Boy River twp.	121	128	175
Boy River village	51	82	79
Bull Moose twp.	84	119	174
Bungo twp.	147	210	233
Byron twp.	169	231	312
Cass Lake village	1,586	1,936	1,904
Chickamaw Beach village[10]	76	...	...
Crooked Lake twp.	203	209	202
Deerfield twp.	59	109	134
East Gull Lake village	311	238	125
Fairview twp.	127	197	248
Federal Dam village	185	225	269
Gould twp.	118	171	256
Hackensack village	204	272	264
Hiram twp.	146	171	187
Home Brook twp.	184	247	249
Inguadona twp.	57	98	153
Kego twp.	359	285	363
Longville village	159	116	...
Lake Shore village	264	326	227
Leech Lake twp.	143	193	233
Lima twp.	100	105	136
Loon Lake twp.	173	220	262
McKinley twp.	168	219	327
Maple twp.	270	294	383
May twp.	498	681	750
Meadow Brook twp.	199	198	247
Moose Lake twp.	101	151	180
Pike Bay twp.	671	678	632
Pillager village[10]	338	362	348
Pine Lake twp.	146	180	231
Pine River twp.	354	454	475
Pine River village[10]	775	835	574
Ponto Lake twp.	259	332	283
Poplar twp.	223	342	430
Powers twp.	331	330	419
Remer twp.	166	147	197
Remer village	492	412	407
Rogers twp.	75	85	94
Salem twp.	120	93	183
Shingobee twp.[10]	988	1,243	1,531
CASS COUNTY--Con.			
Slater twp.	110	125	162
Smoky Hollow twp.	42	64	78
Sylvan twp.[10]	321	351	384
Thunder Lake twp.	97	97	104
Torrey twp.	112	102	100
Trelipe twp.	111	141	144
Turtle Lake twp.	313	408	437
Wabedo twp.	132	190	184
Wahnena twp.	139	146	178
Walden twp.	344	424	481
Walker village[10]	1,180	1,192	939
Wilkinson twp.	226	334	379
Wilson twp.	306	295	272
Woodrow twp.	218	250	226
Unorganized territory	273	318	342
CHIPPEWA COUNTY	16,320	16,739	16,927
Big Bend twp.	456	531	650
Clara City village[11]	1,358	1,106	845
Crate twp.	468	534	542
Grace twp.	345	464	494
Granite Falls city (pt.)	563	532	502
Granite Falls twp.	383	436	474
Havelock twp.	411	442	477
Kragero twp.	308	405	523
Leenthrop twp.	419	452	523
Lone Tree twp.	441	444	497
Louriston twp.	392	452	486
Mandt twp.	436	441	558
Maynard village	429	507	580
Milan village	482	561	624
Montevideo city[11]	5,693	5,459	5,220
Rheiderland twp.	515	509	547
Rosewood twp.	472	515	550
Sparta twp.[11]	1,364	1,522	1,206
Stoneham twp.[11]	388	420	466
Tunsberg twp.	322	322	437
Watson village	267	284	290
Woods twp.	408	401	436
CHISAGO COUNTY	13,419	12,669	13,124
Amador twp.	541	618	699
Branch twp.	516	486	518
Center City village	293	311	251
Chisago City village	772	703	510
Chisago Lake twp.[12]	1,643	1,385	1,488
Fish Lake twp.	627	629	753
Franconia twp.	621	601	659
Harris village	552	569	609
Lent twp.	355	319	436
Lindstrom village[12]	835	729	637
Nessel twp.	764	776	885
North Branch village	949	769	762
Rush City village	1,108	1,175	1,020
Rushseba twp.	652	632	727
Shafer twp.	583	633	698
Shafer village	147	127	106
Stacy village	211	150	138
Sunrise twp.	630	646	818
Taylors Falls village	546	520	552
Wyoming twp.	639	566	605
Wyoming village	435	325	253
CLAY COUNTY	39,080	33,363	25,337
Alliance twp.	442	434	517
Barnesville city	1,632	1,593	1,450
Barnesville twp.	190	235	238
Comstock village	138	139	134
Cromwell twp.	319	341	419
Dilworth village	2,102	1,429	1,068
Eglon twp.	403	405	470
Elkton twp.	323	385	362
Elmwood twp.	425	409	468
Felton twp.	196	208	214
Felton village	201	258	200
Flowing twp.	123	143	168
Georgetown twp.	196	251	288
Georgetown village	178	192	193
Glyndon twp.	295	316	363
Glyndon village	489	411	405
Goose Prairie twp.	388	397	414
Hagen twp.	231	274	299
Hawley twp.[13]	280	306	397
Hawley village[13]	1,270	1,196	1,122
Highland Grove twp.	421	468	540
Hitterdal village	235	262	268
Holy Cross twp.	250	287	311
Humboldt twp.	231	222	266
Keene twp.	218	218	279
Kragnes twp.	270	260	356
Kurtz twp.	275	257	290
Moland twp.[13]	371	350	343
Moorhead city[13]	22,934	14,870	9,491
Moorhead twp.[13]	463	326	304
Morken twp.[13]	240	245	234
Oakport twp.[13]	950	561	341
Parke twp.	409	450	522
CLAY COUNTY--Con.			
Riverton twp.	173	196	207
Sabin village	251	211	210
Skree twp.	215	225	308
Spring Prairie twp.	226	214	292
Tansem twp.	272	352	448
Ulen twp.	208	323	360
Ulen village	481	525	562
Viding twp.	166	219	216
CLEARWATER COUNTY	8,864	10,204	11,153
Bagley village[14]	1,385	1,554	1,241
Bear Creek twp.	200	226	317
Clearbrook village[14]	Δ589	539	425
Clover twp.	100	126	176
Copley twp.[14]	812	702	665
Dudley twp.	295	360	371
Eddy twp.	387	489	640
Falk twp.	310	345	489
Gonvick village	363	375	317
Greenwood twp.	153	186	273
Hangaard twp.	39	18	84
Holst twp.	336	430	495
Itasca twp.	127	173	308
La Prairie twp.	269	339	380
Leon twp.	511	519	497
Leonard village	70	88	111
Minerva twp.	318	347	319
Moose Creek twp.	184	269	337
Nora twp.	371	395	450
Pine Lake twp.	370	525	546
Popple twp.	476	542	601
Rice twp.	150	192	222
Shevlin twp.	330	419	430
Shevlin village	203	242	226
Sinclair twp.	207	333	359
Winsor twp.	257	330	407
Unorganized territory	52	91	267
COOK COUNTY	3,377	2,900	3,030
Grand Marais village	1,301	1,078	855
Unorganized territory	2,076	1,822	2,175
COTTONWOOD COUNTY	16,166	15,763	16,143
Amboy twp.	448	499	529
Amo twp.	433	457	428
Ann twp.	445	462	504
Bingham Lake village	254	229	251
Carson twp.	614	647	786
Comfrey village (pt.)[15]	16	...	...
Dale twp.	424	456	499
Delton twp.	391	381	453
Germantown twp.	457	478	521
Great Bend twp.[15]	894	607	573
Highwater twp.	437	503	565
Jeffers village	489	516	648
Lakeside twp.	449	440	459
Midway twp.	551	577	666
Mountain Lake twp.	473	493	572
Mountain Lake village	1,943	1,733	1,745
Rose Hill twp.	365	425	471
Selma twp.[15]	493	575	574
Southbrook twp.	304	340	380
Springfield twp.	323	370	424
Storden twp.	423	483	527
Storden village	390	398	331
Westbrook twp.[15]	447	512	559
Westbrook village[15]	1,012	1,017	871
Windom city[15]	3,691	3,165	2,807
CROW WING COUNTY	32,134	30,875	30,226
Baxter village	1,037	507	357
Bay Lake twp.	383	454	441
Brainerd city	12,898	12,637	12,071
Center twp.	212	230	202
Crosby village	2,629	2,777	2,954
Cross Lake village[16]	165	...	...
Crow Wing twp.	447	410	379
Cuyuna village	86	112	176
Dagget Brook twp.	414	420	489
Dean Lake twp.	93	108	156
Deerwood twp.	729	586	637
Deerwood village	527	572	570
Emily village[16]	351	388	329
Fairfield twp.	261	212	198
Fifty Lakes village[16]	143	151	139
Fort Ripley twp.	234	189	188
Fort Ripley village	55	88	126
Gail Lake twp.	113	98	108
Garrison twp.	259	256	528
Garrison village	118	150	211
Ideal twp.	303	357	305
Irondale twp.	1,006	1,024	898
Riverton village	121	148	141
Ironton village	724	828	827
Jenkins twp.	317	365	347
Jenkins village	144	170	206

ΔThe revised population figure for Clearbrook village is 650. The figure in the table excludes population for an area misclassified as outside, rather than inside, the village limits. This error was discovered too late for correction in the detailed distributions.

See other footnotes at end of table, p. 26.

Table 7.—POPULATION OF COUNTIES, BY MINOR CIVIL DIVISIONS: 1940 TO 1960—Con.

["U" denotes an unincorporated place. *For changes in boundaries, etc., between 1940 and 1950, see* table 6 for this State in *U. S. Census of Population: 1950*, Vol. I or II. Total population of a place located in 2 or more minor civil divisions appears in table 8. Minor civil division figures for 1950 and 1940 do not necessarily add to county totals]

County and minor civil division	1960	1950	1940
CROW WING COUNTY--Con.			
Lake Edwards twp.	739	647	505
Little Pine twp.	96	114	129
Long Lake twp.	567	559	563
Manhattan Beach village	62	72	86
Maple Grove twp.	287	316	376
Mission twp.	330	267	261
Nisswa village	742	578	400
Nokay Lake twp.	419	398	494
Oak Lawn twp.	1,177	738	576
Pelican twp.	59	72	57
Pelican Lakes village	134	154	114
Perry Lake twp.	161	225	207
Platte Lake twp.	234	281	271
Rabbit Lake twp.	160	170	199
Roosevelt twp.	306	316	298
Ross Lake twp.	85	113	180
St. Mathias twp.	368	389	455
Sibley twp.	783	884	847
Pequot Lakes village	461	552	514
Timothy twp.	166	177	210
Trommald village	101	117	166
Watertown twp.[16]	226	306	233
Wolford twp.[16]	67	91	98
Unorganized territory	1,361	931	803
DAKOTA COUNTY	76,303	49,019	39,660
Burnsville twp.	2,716	583	495
Castle Rock twp.[17]	1,031	716	742
Coates village[17]	202	...	...
Douglas twp.[17]	537	586	603
Eagan twp.	3,382	1,185	915
Empire twp.[17]	714	473	559
Eureka twp.	666	600	690
Farmington village[17]	2,300	1,916	1,580
Greenvale twp.	594	637	651
Hampton twp.	511	512	531
Hampton village	305	275	224
Hastings city[17]	8,965	...	...
Inver Grove twp.	5,753	1,752	1,385
Inver Grove village	713	667	502
Lakeville twp.[17]	2,123	1,356	1,268
Lakeville village[17]	924	628	543
Lebanon twp.	585	377	364
Lilydale village[17]	116	...	...
Marshan twp.	692	406	451
Mendota village	259	243	228
Mendota Heights village[17]	5,028	...	...
Miesville village[17]	126	...	...
New Trier village	106	73	79
Nininger twp.[17]	332	252	255
Randolph twp.	178	149	145
Randolph village	315	259	236
Ravenna twp.	274	202	266
Rosemount twp.[17]	944	808	718
Rosemount village[17]	1,068	567	364
Sciota twp.	213	217	249
South St. Paul city[17]	22,032	15,909	11,844
Sunfish Lake village[17]	181	...	...
Vermillion twp.[17]	649	731	722
Vermillion village[17]	248	112	107
Waterford twp.	420	332	296
West St. Paul city	13,101	7,955	5,733
DODGE COUNTY	13,259	12,624	12,931
Ashland twp.	519	547	562
Canisteo twp.	595	610	640
Claremont twp.	508	559	623
Claremont village	466	426	398
Concord twp.[18]	757	750	818
Dodge Center village[18]	1,441	1,151	1,029
Ellington twp.	486	554	596
Hayfield twp.[18]	547	552	641
Hayfield village[18]	889	805	742
Kasson village	1,732	1,353	1,230
Mantorville twp.	724	673	724
Mantorville village	498	477	486
Milton twp.	762	772	920
Ripley twp.	391	436	457
Vernon twp.	653	685	738
Wasioja twp.[18]	890	925	980
West Concord village[18]	810	770	744
Westfield twp.	591	579	603
DOUGLAS COUNTY	21,313	21,304	20,369
Alexandria city[19]	6,713	6,319	5,051
Alexandria twp.[19]	1,594	1,118	796
Belle River twp.	528	538	678
Brandon twp.[19]	487	551	692
Brandon village[19]	353	319	345
Carlos twp.	636	702	596
Carlos village	262	233	187
Evansville twp.	359	423	454
Evansville village	411	478	439
Forada village	98	89	96
Garfield village	240	244	203
Holmes City twp.	554	655	741
DOUGLAS COUNTY--Con.			
Hudson twp.	426	456	491
Ida twp.	458	509	568
Kensington village[19]	324	354	337
La Grand twp.	1,311	999	768
Lake Mary twp.	524	566	609
Leaf Valley twp.	514	524	586
Lund twp.	380	447	502
Millerville twp.	453	494	547
Millerville village	119	173	182
Miltona twp.	478	585	645
Miltona village	163	150	116
Moe twp.	406	494	570
Nelson village	150	160	159
Orange twp.	358	391	448
Osakis twp.	497	533	568
Osakis village (pt.)	1,314	1,398	1,381
Solem twp.[19]	398	468	473
Spruce Hill twp.	471	542	674
Urness twp.	334	392	467
FARIBAULT COUNTY	23,685	23,879	23,941
Barber twp.	474	563	592
Blue Earth city	4,200	3,843	3,702
Blue Earth City twp.	632	659	682
Brush Creek twp.	484	565	645
Clark twp.[20]	684	687	692
Delavan twp.	774	822	859
Delavan village	322	302	321
Dunbar twp.	565	631	677
Elmore twp.	1,570	1,606	1,500
Elmore village	1,078	1,074	935
Emerald twp.	595	608	725
Frost village (pt.)	96	49	40
Foster twp.	640	681	738
Walters village	133	139	154
Jo Daviess twp.	546	624	655
Kiester twp.[20]	1,344	1,200	1,100
Kiester village[20]	741	541	407
Lura twp.	861	868	875
Easton village	411	379	332
Minnesota Lake twp.	1,152	1,094	1,088
Minnesota Lake village (pt.)	697	...	...
Pilot Grove twp.	468	537	561
Prescott twp.	424	556	591
Rome twp.	701	813	925
Frost village (pt.)	285	277	238
Seely twp.	1,049	1,214	1,295
Bricelyn village	542	639	601
Verona twp.	617	685	681
Walnut Lake twp.	503	527	623
Wells village[20]	2,897	2,475	2,217
Winnebago village	2,088	2,127	1,992
Winnebago City twp.	417	494	526
FILLMORE COUNTY	23,768	24,465	25,830
Amherst twp.	492	555	708
Arendahl twp.	459	448	580
Beaver twp.	385	444	543
Bloomfield twp.	545	571	649
Bristol twp.	650	699	777
Canton twp.	688	774	920
Canton village	467	459	421
Carimona twp.	421	436	542
Carrolton twp.	416	456	572
Chatfield city (pt.)	1,240	1,118	1,149
Chatfield twp.	440	497	535
Fillmore twp.	605	637	690
Forestville twp.	548	613	678
Fountain twp.	725	805	855
Fountain village	297	312	306
Harmony twp.	476	571	617
Harmony village	1,214	1,022	890
Holt twp.	346	426	568
Jordan twp.	442	485	559
Lanesboro village	1,063	1,100	1,100
Mabel village[21]	815	788	741
Newburg twp.[21]	614	708	734
Norway twp.	470	577	618
Ostrander village	216	191	163
Peterson village	283	318	331
Pilot Mound twp.	467	474	544
Preble twp.	419	477	630
Preston twp.	441	441	534
Preston village	1,491	1,399	1,447
Rushford City	1,335	1,270	1,182
Rushford village	581	612	634
Spring Valley twp.[21]	650	669	714
Spring Valley village[21]	2,628	2,467	2,133
Sumner twp.	591	608	635
Whalan village	146	176	190
Wykoff village	391	509	521
York twp.	608	665	726
FREEBORN COUNTY	37,891	34,517	31,780
Albert Lea city[22]	17,108	13,545	12,200
Albert Lea twp.[22]	3,210	3,611	2,504
Alden twp.[22]	541	549	634
FREEBORN COUNTY--Con.			
Alden village	694	668	544
Bancroft twp.	1,452	955	958
Bath twp.	754	781	776
Carlston twp.	485	542	583
Clarks Grove village	353	254	203
Conger village[22]	215	161	131
Emmons village	408	356	334
Freeborn twp.	534	870	852
Freeborn village[22]	314	...	...
Freeman twp.	671	672	751
Geneva twp.	763	915	896
Geneva village	347	332	313
Glenville village	643	672	615
Hartland twp.	491	567	563
Hartland village	330	300	224
Hayward twp.[22]	649	698	646
Hayward village[22]	258	241	184
Hollandale village	363	360	219
London twp.	615	674	747
Manchester twp.	609	621	759
Manchester village	131	113	...
Mansfield twp.	559	578	619
Moscow twp.	940	942	879
Myrtle village	89	136	133
Newry twp.	787	798	794
Nunda twp.[22]	553	665	682
Oakland twp.	582	628	647
Pickerel Lake twp.	679	659	757
Riceland twp.	877	922	929
Shell Rock twp.	734	732	704
Twin Lakes village[22]	153	...	...
GOODHUE COUNTY	33,035	32,118	31,564
Belle Creek twp.	584	551	663
Bellechester village (pt.)[23]	131	...	...
Belvidere twp.[23]	578	658	687
Burnside twp.	1,564	891	652
Cannon Falls city	2,055	1,831	1,544
Cannon Falls twp.	741	728	751
Central Point twp.	236	195	173
Cherry Grove twp.	563	614	731
Dennison village (pt.)	162	158	206
Featherstone twp.	658	601	664
Florence twp.	722	723	736
Goodhue twp.	585	623	707
Goodhue village	566	489	480
Hay Creek twp.	625	627	620
Holden twp.	540	592	698
Kenyon twp.	484	567	625
Kenyon village	1,624	1,651	1,530
Leon twp.	713	686	832
Minneola twp.	638	689	807
Pine Island twp.	560	563	636
Pine Island village	1,308	1,298	1,040
Red Wing city	10,528	10,645	9,962
Roscoe twp.	721	745	822
Stanton twp.	475	412	471
Vasa twp.	803	801	861
Wacouta twp.	238	167	93
Wanamingo twp.	546	672	748
Wanamingo village	540	496	449
Warsaw twp.	568	622	732
Welch twp.	510	488	558
Zumbrota twp.	639	649	700
Zumbrota village	1,830	1,686	1,386
GRANT COUNTY	8,870	9,542	9,828
Ashby village	426	443	384
Barrett village	345	402	384
Delaware twp.	253	281	352
Elbow Lake twp.	291	336	371
Elbow Lake village	1,521	1,398	1,150
Elk Lake twp.	365	396	422
Erdahl twp.	456	518	619
Gorton twp.	225	276	286
Herman village	764	752	703
Hoffman village	605	575	504
Land twp.	420	453	485
Lawrence twp.	228	251	308
Lien twp.	290	367	398
Logan twp.	267	298	318
Macsville twp.	307	329	334
Norcross village	153	179	180
North Ottawa twp.	194	228	316
Pelican Lake twp.	319	407	445
Pomme de Terre twp.	282	319	399
Roseville twp.	302	343	386
Sanford twp.	282	349	381
Stony Brook twp.	322	358	430
Wendell village	253	284	273
HENNEPIN COUNTY	842,854	676,579	568,899
Bloomington village[24]	50,498	9,902	3,647
Brooklyn Center village[24]	24,356	4,284	1,870
Brooklyn Park village[24]	10,197	...	...
Champlin twp.	822	572	816

See footnotes at end of table, p. 26.

Table 7.—POPULATION OF COUNTIES, BY MINOR CIVIL DIVISIONS: 1940 TO 1960—Con.

["U" denotes an unincorporated place. For changes in boundaries, etc., between 1940 and 1950, see table 6 for this State in *U. S. Census of Population: 1950*, Vol. I or II. Total population of a place located in 2 or more minor civil divisions appears in table 8. Minor civil division figures for 1950 and 1940 do not necessarily add to county totals]

County and minor civil division	1960	1950	1940
HENNEPIN COUNTY--Con.			
Champlin village	1,271	828	...
Corcoran village[24]	1,237	1,135	1,225
Crystal village[24]	24,283	5,713	2,373
Dayton twp	804	715	741
Dayton village (pt.)	398	331	227
Deephaven village[24]	3,286	1,823	1,026
Eden Prairie twp.[24]	3,233	1,384	1,221
Edina village[24]	28,501	9,744	5,855
Excelsior village[24]	2,020	1,763	1,422
Golden Valley village	14,559	5,551	2,048
Greenfield village[24]	639	637	694
Greenwood village[24]	520	...	...
Hanover village (pt.)	85	87	95
Hassan twp	750	639	756
Hopkins city[24]	11,370	7,595	4,100
Independence village[24]	1,446	1,203	1,207
Long Lake village[24]	996	399	260
Loretto village	271	179	...
Maple Grove village[24]	2,213	1,778	1,251
Maple Plain village	754	479	360
Medicine Lake village[24]	323	284	...
Medina village[24]	1,472	1,166	1,045
Minneapolis city[24]	482,872	521,718	492,370
Minnetonka village[24]	25,037	...	...
Minnetonka Beach city	544	376	229
Minnetrista twp.[24]	2,211	1,966	1,302
Morningside village	1,981	1,699	1,282
Mound village[24]	5,440	2,061	1,189
New Hope village[24]	3,552	...	...
Orono village[24]	5,643	...	...
Osseo village[24]	2,104	1,167	738
Plymouth village[24]	9,576	...	...
Richfield village[24]	42,523	17,502	3,778
Robbinsdale city	16,381	11,289	6,018
Rockford village (pt.)	43	17	3
Rogers village	378	268	274
St. Anthony village (pt.)	4,744	...	...
St. Bonifacius village	576	438	363
St. Louis Park city[24]	43,310	22,644	7,737
Shorewood village[24]	3,197	...	...
Spring Park village[24]	668	...	...
Tonka Bay village	1,204	899	361
Wayzata city[24]	3,219	1,791	1,473
Woodland village	449	411	...
Fort Snelling Area	898	2,584	2,972
HOUSTON COUNTY	16,588	14,435	14,735
Black Hammer twp	435	535	702
Brownsville twp	771	692	711
Brownsville village	382	330	298
Caledonia twp	620	606	672
Caledonia village	2,563	2,243	1,985
Crooked Creek twp	359	346	407
Eitzen village	181	151	...
Hokah twp	1,027	945	916
Hokah village	685	643	546
Houston twp	414	459	509
Houston village	1,082	973	977
Jefferson twp.[25]	207	200	254
La Crescent twp.[25]	785	530	371
La Crescent village[25]	2,624	1,229	815
Mayville twp	456	511	585
Money Creek twp	427	476	584
Mound Prairie twp	504	483	566
Sheldon twp	366	417	488
Spring Grove twp.[25]	582	669	778
Spring Grove village[25]	1,342	1,093	967
Union twp	385	345	392
Wilmington twp	608	635	767
Winnebago twp	432	437	690
Yucatan twp	418	460	599
HUBBARD COUNTY[26]	9,962	11,085	11,085
Akeley twp	273	318	400
Akeley village	434	525	566
Arago twp	253	310	271
Badoura twp	130	160	257
Clover twp	118	120	157
Crow Wing Lake twp	112	135	144
Farden twp	244	270	333
Fern twp	144	165	222
Guthrie twp	283	324	400
Hart Lake twp	259	293	369
Helga twp	310	398	420
Hendrickson twp	101	163	159
Henrietta twp	611	603	518
Hubbard twp	352	438	433
Lake Alice twp	114	107	84
Lake Emma twp	268	394	320
Lake George twp	267	245	202
Lake Hattie twp	90	111	180
Lakeport twp	209	289	298
Laporte village	155	189	213
Mantrap twp	192	225	214
Nevis twp	354	358	351
Nevis village	344	332	398
HUBBARD COUNTY--Con.			
Park Rapids village[26]	3,047	3,027	2,643
Rockwood twp	129	131	215
Schoolcraft twp	74	86	91
Straight River twp	344	472	448
Thorpe twp	34	44	49
Todd twp.[26]	507	494	379
White Oak twp	170	281	319
Unorganized territory	40	78	72
ISANTI COUNTY	13,530	12,123	12,950
Athens twp	455	468	467
Bradford twp	539	507	571
Braham village	728	697	578
Cambridge twp	2,167	888	2,285
Cambridge village[27]	2,728	1,790	1,592
Dalbo twp	524	675	761
Isanti twp.[27]	1,172	755	882
Isanti village[27]	521	422	354
Maple Ridge twp	531	678	839
North Branch twp	693	739	773
Oxford twp	251	214	290
Spencer Brook twp	499	429	576
Springvale twp	580	610	690
Stanchfield twp	811	861	989
Stanford twp	714	563	651
Wyanett twp	617	639	652
ITASCA COUNTY	38,006	33,321	32,996
Alvwood twp	71	121	261
Arbo twp	632	418	343
Ardenhurst twp	124	208	247
Balsam twp	351	288	301
Bass Brook twp	830	464	416
Bearville twp	101	132	170
Bigfork twp.[28]	371	830	795
Bigfork village[28]	464	463	382
Blackberry twp	453	327	334
Bovey village	1,086	1,320	1,355
Bowstring twp	111	174	201
Carpenter twp	300	321	391
Cohasset village	605	484	389
Coleraine village	1,346	1,321	1,325
Cooley village	87	113	159
Deer River twp	412	365	444
Deer River village	992	1,033	987
Effie village	195	202	...
Feeley twp	241	193	249
Good Hope twp	140	211	311
Goodland twp	413	338	437
Grand Rapids twp	10,188	7,415	5,742
Grand Rapids village[28]	7,265	6,019	4,875
La Prairie village	243	88	69
Grattan twp	62	65	96
Greenway twp	2,792	2,610	2,354
Calumet village	799	854	946
Marble village	879	867	792
Harris twp	1,530	667	531
Iron Range twp	673	633	668
Taconite village[28]	376	322	375
Keewatin village	1,651	1,807	1,942
Kinghurst twp	127	134	190
Lake Jessie twp	238	270	351
Lawrence twp	522	487	376
Liberty twp	73	74	164
Lone Pine twp	635	373	177
Marcell twp	286	357	339
Max twp.[28]	182	350	350
Moose Park twp	91	126	204
Morse twp	481	434	512
Nashwauk twp	2,653	2,759	2,918
Nashwauk village	1,712	2,029	2,228
Nore twp	63	95	146
Oteneagen twp	177	190	201
Pomroy twp	45	63	126
Sago twp	205	237	296
Sand Lake twp	137	127	175
Spang twp	187	189	212
Squaw Lake village[28]	129	132	...
Stokes twp	157	176	182
Third River twp	52	63	109
Trout Lake twp	719	624	569
Wabana twp	208	124	130
Warba village	162	125	124
Wawina twp	132	200	334
Wirt twp	140	170	213
Zemple village	82	87	165
Unorganized territory	3,902	3,427	3,985
JACKSON COUNTY	15,501	16,306	16,809
Alba twp	405	441	471
Alpha village	207	230	229
Belmont twp	392	504	572
Christiania twp	482	574	600
Delafield twp	433	470	518
Des Moines twp.[29]	496	521	558
Enterprise twp	451	513	576
JACKSON COUNTY--Con.			
Ewington twp	502	506	532
Heron Lake twp	548	580	630
Heron Lake village[29]	852	837	852
Hunter twp	533	537	625
Jackson city[29]	3,370	3,313	2,840
Kimball twp	417	445	531
La Crosse twp	403	413	473
Lakefield village	1,789	1,651	1,699
Middletown twp	445	480	536
Minneota twp	448	476	519
Okabena village	244	236	210
Petersburg twp	545	615	714
Rost twp	449	525	571
Round Lake twp	431	488	502
Sioux Valley twp	451	530	526
Weimer twp.[29]	324	395	382
West Heron Lake twp	345	436	453
Wilder village	107	118	127
Wisconsin twp	434	472	559
KANABEC COUNTY	9,007	9,192	9,651
Ann Lake twp	221	218	211
Arthur twp	651	565	643
Brunswick twp	728	759	967
Comfort twp	534	641	828
Ford twp	120	172	173
Grass Lake twp	714	742	858
Grasston village	146	154	144
Hay Brook twp	105	115	160
Hillman twp	278	286	373
Kanabec twp	399	431	493
Knife Lake twp	443	530	560
Kroschel twp	235	282	246
Mora village	2,329	2,018	1,494
Ogilvie village	376	362	438
Peace twp	355	400	411
Pomroy twp	304	382	423
Quamba village[30]	95	...	...
South Fork twp	549	577	566
Whited twp.[30]	432	558	663
KANDIYOHI COUNTY	29,987	28,644	26,524
Arctander twp	450	520	599
Atwater village	899	880	815
Blomkest village[31]	171	...	...
Burbank twp	369	413	485
Colfax twp	341	415	473
Dovre twp	830	721	599
East Lake Lillian twp	412	429	525
Edwards twp.[31]	437	458	465
Fahlun twp	432	442	478
Gennessee twp	475	509	534
Green Lake twp	673	659	597
Harrison twp	518	508	556
Holland twp.[31]	611	956	952
Irving twp	550	608	676
Kandiyohi twp	489	534	531
Kandiyohi village	312	293	272
Lake Andrew twp	461	445	511
Lake Elizabeth twp	397	383	429
Lake Lillian twp	435	473	484
Lake Lillian village	335	358	271
Mamre twp	375	481	527
New London twp.[31]	1,110	976	966
New London village[31]	721	726	578
Norway Lake twp.[31]	412	652	684
Pennock village	257	238	219
Prinsburg village[31]	462	...	...
Raymond village[31]	608	580	487
Regal village	53	64	...
Roseland twp.[31]	655	847	845
Roseville twp	417	433	545
St. Johns twp	466	442	471
Spicer village	589	566	480
Sunburg village[31]	161	...	...
Whitefield twp	623	619	602
Willmar city[31]	10,417	9,410	7,623
Willmar twp.[31]	3,064	2,606	2,246
KITTSON COUNTY	8,343	9,649	10,717
Arveson twp	116	119	205
Cannon twp	74	78	114
Caribou twp	70	113	224
Clow twp	124	174	197
Davis twp	97	144	167
Deerwood twp	224	224	287
Donaldson village	64	128	120
Granville twp	163	211	318
Hallock twp.[32]	150	142	185
Hallock village[32]	1,527	1,552	1,353
Halma village	115	177	158
Hampden twp	111	117	196
Hazelton twp	210	262	329
Hill twp	125	131	171
Humboldt village	169	143	139
Jupiter twp	250	339	428

See footnotes at end of table, p. 26.

Table 7.—POPULATION OF COUNTIES, BY MINOR CIVIL DIVISIONS: 1940 TO 1960—Con.

["U" denotes an unincorporated place. For changes in boundaries, etc., between 1940 and 1950, see table 6 for this State in *U. S. Census of Population: 1950*, Vol. I or II. Total population of a place located in 2 or more minor civil divisions appears in table 8. Minor civil division figures for 1950 and 1940 do not necessarily add to county totals]

County and minor civil division	1960	1950	1940
KITTSON COUNTY--Con.			
Karlstad village	720	804	501
Kennedy village	458	480	338
Lake Bronson village	421	438	350
Lancaster village	462	536	473
McKinley twp	71	88	113
North Red River twp	86	98	...
Norway twp	140	216	274
Pelan twp	89	106	137
Percy twp	47	97	325
Poppleton twp	220	288	342
Richardville twp	196	246	338
St. Joseph twp	124	172	215
St. Vincent twp	307	338	409
St. Vincent village	217	272	327
Skane twp	114	161	204
South Red River twp	55	86	...
Spring Brook twp	191	225	268
Svea twp	116	95	157
Tegner twp	128	135	205
Teien twp	297	331	393
Thompson twp	256	314	440
Unorganized territory	39	69	85
KOOCHICHING COUNTY	18,190	16,910	16,930
Big Falls village	526	441	509
International Falls city[33]	6,778	6,269	5,626
Island View village	13	18	...
Littlefork village	805	671	608
Mizpah village	140	166	173
Nett River twp	16	32	37
Northome village	291	349	343
Ranier village	262	227	228
South International Falls village	2,479	1,840	1,299
Unorganized territory	6,880	6,897	5,796
LAC QUI PARLE COUNTY	13,330	14,545	15,509
Agassiz twp	315	383	401
Arena twp	343	402	421
Augusta twp.[34]	279	353	357
Baxter twp	418	469	494
Bellingham village	327	388	456
Boyd village	419	496	523
Camp Release twp	338	401	436
Cerro Gordo twp	371	417	529
Dawson city[34]	1,766	1,834	1,646
Freeland twp	365	359	436
Garfield twp	303	384	398
Hamlin twp	374	409	466
Hantho twp	250	254	351
Lac qui Parle twp	314	389	469
Lake Shore twp	434	510	591
Louisburg village	91	93	94
Madison city[34]	2,380	2,303	2,312
Madison twp.[34]	540	529	509
Manfred twp	268	285	360
Marietta village[34]	327	380	400
Maxwell twp	324	406	441
Mehurin twp	290	317	333
Nassau village[34]	182	205	208
Perry twp	299	395	452
Providence twp	409	436	464
Riverside twp.[34]	414	481	526
Ten Mile Lake twp	349	410	476
Walter twp	392	405	464
Yellow Bank twp	449	452	496
Ortonville city (pt.)	...	...	...
LAKE COUNTY	13,702	7,781	6,956
Beaver Bay twp.[35]	942	580	381
Beaver Bay village[35]	287	...	...
Crystal Bay twp	882	261	176
Fall Lake twp	242	249	270
Silver Bay village[35]	3,723	...	...
Silver Creek twp	879	640	581
Two Harbors city	4,695	4,400	4,046
Unorganized territory	2,052	1,651	1,502
LAKE OF THE WOODS COUNTY	4,304	4,955	5,975
Baudette village[36]	1,597	929	1,017
Williams village	317	414	376
Unorganized territory	2,390	3,192	3,840
LE SUEUR COUNTY	19,906	19,088	19,227
Cleveland twp	600	567	621
Cleveland village	389	325	313
Cordova twp	538	682	766
Derrynane twp	732	784	904
Elysian twp	644	677	744
Elysian village	382	402	382
Heidelberg village	44	61	71
Kasota twp	801	797	838
Kasota village	649	600	604
Kilkenny twp.[37]	541	624	689
Kilkenny village[37]	221	174	214
Lanesburgh twp	843	772	846
LE SUEUR COUNTY--Con.			
Le Center village[37]	1,597	1,314	1,232
Le Sueur city	3,310	2,713	2,302
Lexington twp.[37]	838	1,010	1,114
Montgomery city[37]	2,118	1,913	1,741
Montgomery twp.[37]	719	725	777
New Prague city (pt.)	919	830	704
Ottawa twp	310	283	315
Sharon twp	623	653	770
Tyrone twp	669	707	751
Washington twp	236	257	293
Waterville city	1,623	1,627	1,600
Waterville twp	560	591	636
LINCOLN COUNTY	9,651	10,150	10,797
Alta Vista twp	380	343	450
Arco village	140	178	243
Ash Lake twp	363	388	418
Diamond Lake twp	375	424	483
Drammen twp	387	420	511
Hansonville twp	270	307	309
Hendricks twp.[38]	377	453	497
Hendricks village[38]	797	781	740
Hope twp.[38]	670	687	757
Ivanhoe village	719	682	606
Lake Benton twp	357	387	429
Lake Benton village	905	863	961
Lake Stay twp	339	416	439
Limestone twp	358	377	417
Marble twp	447	439	471
Marshfield twp	397	477	528
Royal twp	421	452	509
Shaokatan twp	374	448	451
Tyler village[38]	1,138	1,121	1,005
Verdi twp	437	507	573
LYON COUNTY	22,655	22,253	21,569
Amiret twp	439	492	581
Balaton village	723	723	713
Clifton twp	425	427	498
Coon Creek twp	409	429	502
Cottonwood village	717	709	690
Custer twp	401	465	814
Eidsvold twp	407	385	447
Fairview twp	685	569	559
Florence village	87	137	149
Garvin village	205	264	...
Ghent village	326	336	341
Grandview twp	449	438	533
Island Lake twp	354	383	435
Lake Marshall twp.[39]	822	688	517
Lucas twp	390	379	445
Lynd twp.[39]	379	680	723
Lynd village[39]	259	...	...
Lyons twp	356	416	469
Marshall city[39]	6,681	5,923	4,590
Minneota village	1,297	1,274	1,065
Monroe twp.[39]	441	493	527
Nordland twp	418	388	458
Rock Lake twp	374	406	453
Russell village	449	508	464
Shelburne twp	440	432	510
Sodus twp	423	430	477
Stanley twp	375	407	432
Taunton village	233	217	207
Tracy city[39]	2,862	3,020	3,085
Vallers twp	410	388	405
Westerheim twp	419	447	480
McLEOD COUNTY	24,401	22,198	21,380
Acoma twp	788	673	670
Bergen twp	793	872	1,055
Biscay village	70	90	...
Brownton village[40]	698	696	723
Collins twp	589	650	710
Glencoe city[40]	3,216	2,801	2,387
Glencoe twp.[40]	857	741	826
Hale twp	997	965	1,076
Hassen Valley twp.[40]	721	749	849
Helen twp	728	807	821
Hutchinson city[40]	6,207	4,690	3,887
Hutchinson twp.[40]	963	894	915
Lester Prairie village	966	663	423
Lynn twp.[40]	708	794	828
Penn twp	518	548	633
Plato village	280	263	283
Rich Valley twp	849	912	982
Round Grove twp	471	557	632
Silver Lake village	646	603	604
Stewart village	676	695	636
Sumter twp.[40]	519	591	659
Winsted twp	978	1,003	1,125
Winsted village	1,163	941	660
MAHNOMEN COUNTY	6,341	7,059	8,054
Beaulieu twp	292	327	378
Bejou twp	236	230	252
Bejou village	164	173	200
MAHNOMEN COUNTY--Con.			
Chief twp	240	286	377
Clover twp	174	211	267
Gregory twp	202	211	211
Heier twp	234	264	368
Island Lake twp	328	392	533
La Garde twp	223	257	267
Lake Grove twp	375	418	473
Mahnomen village	1,462	1,464	1,429
Marsh Creek twp	253	229	292
Oakland twp	193	282	366
Pembina twp	630	639	707
Popple Grove twp	250	291	304
Rosedale twp	273	314	404
Waubun village	350	426	438
Unorganized territory	462	645	788
MARSHALL COUNTY	14,262	16,125	18,364
Agder twp	143	188	203
Alma twp	231	271	364
Alvarado village	282	317	336
Argyle village	789	846	857
Augsburg twp	207	243	320
Big Woods twp	226	283	380
Bloomer twp	168	204	276
Boxville twp	90	74	89
Cedar twp	171	209	224
Como twp	78	106	96
Comstock twp	264	310	318
Donnelly twp	65	67	116
Eagle Point twp	168	211	265
East Park twp	42	79	163
East Valley twp	85	106	127
Eckvoll twp	116	124	110
Espelie twp	101	128	159
Excel twp	299	321	425
Foldahl twp	181	217	256
Fork twp	144	169	221
Grand Plain twp	116	131	126
Grygla village	192	216	183
Holt twp	201	268	370
Holt village	114	172	209
Huntly twp	102	120	159
Lincoln twp	199	310	338
Linsell twp	48	89	122
McCrea twp	279	347	386
Marsh Grove twp	185	245	330
Middle River twp	195	219	308
Middle River village	414	356	328
Moose River twp	88	128	149
Moylan twp	159	201	218
Nelson Park twp	246	266	335
New Folden twp	209	308	395
Newfolden village	370	367	300
New Maine twp	219	279	383
New Solum twp	274	311	471
Oak Park twp	314	396	560
Oslo village	372	440	392
Parker twp	129	135	195
Rollis twp	200	293	342
Sinnott twp	158	167	262
Spruce Valley twp	309	336	401
Stephen village	858	877	673
Strandquist village	160	208	180
Tamarac twp	142	203	308
Thief Lake twp	110	123	167
Valley twp	250	300	411
Vega twp	269	381	465
Veldt twp	64	93	128
Viking twp	288	303	337
Viking village	128	130	146
Wanger twp	273	311	389
Warren city	2,007	1,779	1,639
Warrenton twp	169	189	218
West Valley twp	252	285	274
Whiteford twp	67	95	101
Wright twp	272	275	361
Unorganized territory	11	...	...
MARTIN COUNTY	26,986	25,655	24,656
Cedar twp	463	511	579
Center Creek twp	518	614	653
Ceylon village	554	618	549
Dunnell village	260	242	239
East Chain twp	629	687	793
Elm Creek twp	440	444	524
Fairmont city[41]	9,745	8,193	6,988
Fairmont twp.[41]	1,722	1,330	968
Fox Lake twp	494	558	634
Fraser twp	569	593	618
Galena twp.[41]	436	507	507
Granada village	418	403	431
Jay twp	503	543	609
Lake Belt twp	497	523	640
Lake Fremont twp	466	549	587
Manyaska twp	534	587	622
Nashville twp	465	533	629
Northrop village[41]	189	157	134

See footnotes at end of table, p. 26.

Table 7.—POPULATION OF COUNTIES, BY MINOR CIVIL DIVISIONS: 1940 TO 1960—Con.

["U" denotes an unincorporated place. For changes in boundaries, etc., between 1940 and 1950, see table 6 for this State in *U. S. Census of Population: 1950*, Vol. I or II. Total population of a place located in 2 or more minor civil divisions appears in table 8. Minor civil division figures for 1950 and 1940 do not necessarily add to county totals]

County and minor civil division	1960	1950	1940
MARTIN COUNTY--Con.			
Ormsby village (pt.)	68	62	85
Pleasant Prairie twp.	582	606	667
Rolling Green twp.	515	589	585
Rutland twp.	672	612	662
Sherburn village	1,227	1,221	1,030
Silver Lake twp.	599	636	739
Tenhassen twp.	536	568	618
Trimont village[42]	942	...	...
Truman village	1,256	1,106	984
Waverly twp.	440	489	557
Welcome village	733	712	630
Westford twp.	514	586	604
MEEKER COUNTY	18,887	18,966	19,277
Acton twp.[42]	479	530	618
Cedar Mills twp.[42]	663	696	868
Cedar Mills village[42]	96	99	...
Collinwood twp.	685	745	843
Cosmos twp.	477	442	496
Cosmos village	487	382	357
Danielson twp.	467	562	596
Darwin twp.	472	526	540
Darwin village	273	273	224
Dassel twp.	639	614	763
Dassel village	863	962	872
Eden Valley village (pt.)	523	510	443
Ellsworth twp.	513	498	663
Forest City twp.	637	668	710
Forest Prairie twp.[42]	787	889	958
Greenleaf twp.	582	567	654
Grove City village[42]	466	481	447
Harvey twp.	501	527	587
Kingston twp.	1,153	1,316	1,628
Litchfield city	5,078	4,608	3,920
Litchfield twp.	591	545	530
Manannah twp.	653	748	784
Swede Grove twp.	484	506	546
Union Grove twp.	574	613	646
Watkins village[42]	744	659	584
MILLE LACS COUNTY	14,560	15,165	15,558
Bock village	91	96	125
Bogus Brook twp.	780	868	980
Borgholm twp.	837	859	983
Bradbury twp.	149	200	267
Dailey twp.	192	212	236
East Side twp.	353	349	333
Foreston village	266	301	300
Greenbush twp.	686	721	886
Hayland twp.	265	323	461
Isle village[43]	529	674	567
Isle Harbor twp.[43]	356	372	425
Kathio twp.	651	720	756
Lewis twp.	44	52	83
Milaca twp.[43]	729	790	887
Milaca village[43]	1,821	1,917	1,627
Milo twp.	925	956	1,103
Mudgett twp.	121	147	146
Onamia twp.	473	519	550
Onamia village	645	704	619
Page twp.	457	480	522
Pease village	191	179	126
Princeton twp.	983	888	857
Princeton village	2,353	2,108	1,865
South Harbor twp.	491	528	581
Wahkon village	172	202	273
MORRISON COUNTY	26,641	25,832	27,473
Agram twp.	236	215	237
Belle Prairie twp.[44]	1,113	692	718
Bellevue twp.	490	524	634
Bowlus village	263	233	304
Buckman twp.	743	744	854
Buckman village	166	173	186
Buh twp.	579	539	603
Clough twp.	104	189	245
Culdrum twp.	557	559	664
Cushing twp.	341	395	560
Darling twp.[44]	530	599	693
Elmdale twp.	879	940	1,263
Elmdale village	88	119	...
Flensburg village	280	281	275
Genola village	108	79	87
Granite twp.	542	490	577
Green Prairie twp.	488	372	437
Harding village[44]	111	124	117
Hillman twp.	156	176	223
Hillman village	80	85	110
Lakin twp.	404	504	539
Lastrup village	138	158	128
Leigh twp.	175	198	199
Little Falls city[44]	7,551	6,717	6,047
Little Falls twp.[44]	678	471	537
Morrill twp.	589	642	678
Motley twp.	98	111	98
Motley village	430	435	368
Mount Morris twp.	98	121	158
Parker twp.	519	610	663
Pierz twp.	542	479	550
MORRISON COUNTY--Con.			
Pierz village	816	856	714
Pike Creek twp.	887	956	1,144
Platte twp.	379	367	457
Pulaski twp.[44]	275	326	333
Rail Prairie twp.	109	195	303
Randall village[44]	516	425	362
Richardson twp.	325	340	377
Ripley twp.	486	553	661
Rosing twp.	59	122	139
Royalton village	580	500	518
Scandia Valley twp.	420	299	398
Sobieski village	190	189	171
Swan River twp.	721	825	954
Swanville twp.	582	622	768
Swanville village	342	373	417
Two Rivers twp.	522	544	658
Upsala village	356	366	347
MOWER COUNTY	48,498	42,277	36,113
Adams twp.	651	601	654
Adams village	806	663	674
Austin city[45]	27,908	23,100	18,307
Austin twp.	3,052	2,221	1,440
Bennington twp.	332	462	446
Brownsdale village[45]	622	493	355
Clayton twp.	328	367	420
Dexter twp.	530	545	605
Dexter village	313	316	303
Elkton village	147	141	117
Frankford twp.	425	454	471
Grand Meadow twp.	549	533	536
Grand Meadow village	837	766	700
Lansing twp.	2,101	1,690	1,696
Le Roy twp.[45]	510	586	679
Le Roy village[45]	971	959	752
Lodi twp.	451	429	507
Lyle twp.	584	574	627
Lyle village	607	609	513
Mapleview village	381	435	...
Marshall twp.	515	545	549
Nevada twp.	557	524	585
Pleasant Valley twp.	399	404	442
Racine twp.[45]	521	742	789
Racine village[45]	180	...	...
Red Rock twp.[45]	1,019	898	738
Rose Creek village	351	314	261
Sargeant twp.	461	472	514
Sargeant village	113	121	138
Taopi village	92	118	151
Udolpho twp.	595	613	673
Waltham twp.	626	616	652
Waltham village	207	212	172
Windom twp.	757	754	647
MURRAY COUNTY	14,743	14,801	15,060
Avoca village	226	281	323
Belfast twp.	437	530	595
Bondin twp.	501	530	552
Cameron twp.	411	483	454
Chanarambie twp.[46]	497	494	525
Chandler village	388	331	363
Currie village	438	561	524
Des Moines River twp.	398	428	502
Dovray twp.	547	634	644
Dovray village	113	127	128
Ellsborough twp.	473	516	534
Fenton twp.	480	476	454
Fulda village	1,202	1,149	984
Hadley village	151	139	162
Holly twp.	359	409	491
Iona twp.	412	470	579
Iona village	328	355	365
Lake Sarah twp.	389	364	464
Lake Wilson village[46]	436	434	421
Leeds twp.	393	413	515
Lime Lake twp.	448	479	468
Lowville twp.	405	414	436
Mason twp.	422	534	617
Moulton twp.	671	544	555
Murray twp.	514	481	492
Shetek twp.	393	507	517
Skandia twp.	368	421	421
Slayton twp.[46]	569	547	516
Slayton village[46]	2,487	1,887	1,587
NICOLLET COUNTY	23,196	20,929	18,282
Belgrade twp.[47]	1,106	910	914
Bernadotte twp.	559	503	609
Brighton twp.	251	258	270
Courtland twp.	626	620	658
Courtland village	239	251	291
Granby twp.	454	383	456
Lafayette twp.	773	775	835
Lafayette village	516	438	400
Lake Prairie twp.	830	793	894
New Sweden twp.	592	553	617
Nicollet twp.[47]	598	595	546
Nicollet village[47]	493	493	434
North Mankato city[47]	5,927	4,788	3,517
NICOLLET COUNTY--Con.			
Oshawa twp.	466	491	548
Ridgely twp.	216	269	285
St. Peter city[47]	8,484	7,754	5,870
Traverse twp.[47]	450	424	475
West Newton twp.	616	631	663
NOBLES COUNTY	23,365	22,435	21,215
Adrian village[48]	1,215	1,115	1,066
Bigelow twp.	478	518	555
Bigelow village	256	238	250
Bloom twp.	444	474	526
Brewster village	500	478	467
Dewald twp.	474	494	523
Dundee village	148	179	222
Elk twp.	491	522	540
Ellsworth village	634	630	660
Graham Lakes twp.	448	479	485
Grand Prairie twp.	388	433	474
Hersey twp.	414	427	464
Indian Lake twp.	429	449	436
Kinbrae village	55	85	107
Larkin twp.	483	463	498
Leota twp.	702	705	632
Lismore twp.	454	439	491
Lismore village	306	317	311
Little Rock twp.	478	496	527
Lorain twp.	521	593	525
Olney twp.[48]	463	459	501
Ransom twp.	516	510	565
Round Lake village	449	435	430
Rushmore village	382	368	423
Seward twp.	462	465	547
Summit Lake twp.	592	639	657
Westside twp.[48]	450	455	515
Wilmont twp.	555	557	591
Wilmont village	473	473	361
Worthington city[48]	9,015	7,923	5,918
Worthington twp.[48]	690	597	948
NORMAN COUNTY	11,253	12,909	14,746
Ada city	2,064	2,121	1,938
Anthony twp.	239	258	326
Bear Park twp.	414	535	662
Borup village[49]	145	...	...
Flom twp.	421	550	658
Possum twp.	319	393	526
Gary village	262	278	300
Good Hope twp.	148	175	198
Green Meadow twp.	263	239	314
Halstad twp.[49]	333	428	584
Halstad village[49]	639	635	570
Hegne twp.	160	192	268
Hendrum twp.[49]	305	403	520
Hendrum village[49]	305	352	341
Home Lake twp.	252	332	394
Lake Ida twp.	243	245	346
Lee twp.	274	313	450
Lockhart twp.	208	274	345
McDonaldsville twp.	300	317	381
Mary twp.	266	315	397
Perley village	165	204	246
Pleasant View twp.	278	341	391
Rockwell twp.	135	174	181
Shelly twp.	355	480	594
Shelly village	310	329	344
Spring Creek twp.	149	190	216
Strand twp.	226	235	299
Sundal twp.	261	322	402
Twin Valley village[49]	841	899	844
Waukon twp.	363	418	496
Wild Rice twp.[49]	432	571	732
Winchester twp.[49]	178	391	483
OLMSTED COUNTY	65,532	48,228	42,658
Byron village	660	385	341
Cascade twp.[50]	1,948	1,331	956
Chatfield city (pt.)	601	487	491
Dover twp.	511	524	529
Dover village	312	263	269
Elmira twp.	435	476	481
Eyota twp.	563	490	554
Eyota village	558	495	438
Farmington twp.	569	598	621
Haverhill twp.[50]	842	655	684
High Forest twp.[50]	981	943	878
Kalmar twp.	835	825	785
Marion twp.	4,650	1,571	789
New Haven twp.	910	902	1,022
Orion twp.	444	470	585
Oronoco twp.	1,167	1,014	777
Pleasant Grove twp.	780	804	879
Quincy twp.	487	469	544
Rochester city[50]	40,663	29,885	26,312
Rochester twp.[50]	3,912	2,334	1,486
Golden Hill (U)	2,190	...	...
Rock Dell twp.	539	626	703
Salem twp.	826	848	819
Stewartville village[50]	1,670	1,193	1,025
Viola twp.	669	640	690

See footnotes at end of table, p. 26.

Table 7.—POPULATION OF COUNTIES, BY MINOR CIVIL DIVISIONS: 1940 TO 1960—Con.

["U" denotes an unincorporated place. For changes in boundaries, etc., between 1940 and 1950, see table 6 for this State in *U. S. Census of Population: 1950*, Vol. I or II. Total population of a place located in 2 or more minor civil divisions appears in table 8. Minor civil division figures for 1950 and 1940 do not necessarily add to county totals]

County and minor civil division	1960	1950	1940
OTTER TAIL COUNTY	48,960	51,320	53,192
Aastad twp	318	364	416
Amor twp	366	413	357
Aurdal twp.[51]	578	561	609
Battle Lake village	733	714	623
Blowers twp	398	486	618
Bluffton twp	759	749	831
Bluffton village	211	239	234
Buse twp.[51]	478	405	557
Butler twp	367	400	472
Candor twp	305	355	464
Carlisle twp	326	299	328
Clitherall twp	377	445	488
Clitherall village	138	175	172
Compton twp	604	563	650
Corliss twp	472	482	526
Dalton village	239	279	226
Dane Prairie twp	451	425	531
Dead Lake twp	344	452	511
Deer Creek twp	386	523	616
Deer Creek village	312	349	405
Dent village	176	187	204
Dora twp	424	406	494
Dunn twp	381	454	519
Eagle Lake twp	361	489	539
Eastern twp	339	444	473
Edna twp	379	418	515
Effington twp	416	536	732
Elizabeth twp	386	443	475
Elizabeth village	168	168	176
Elmo twp	458	520	607
Erhard village	150	145	...
Erhards Grove twp	404	478	715
Everts twp	430	348	384
Fergus Falls city[51]	13,733	12,917	10,848
Fergus Falls twp	538	451	470
Folden twp	402	427	538
Friberg twp	495	540	681
Girard twp	296	364	414
Gorman twp	433	410	504
Henning twp	472	498	489
Henning village	980	1,004	948
Hobart twp.[51]	444	385	400
Homestead twp	374	439	529
Inman twp	388	495	588
Leaf Lake twp	496	610	658
Leaf Mountain twp	341	508	583
Lida twp	402	419	440
Maine twp	507	614	692
Maplewood twp	423	528	726
New York Mills village	828	977	771
Newton twp	748	876	1,020
Nidaros twp	320	398	582
Norwegian Grove twp	394	435	540
Oak Valley twp	459	576	662
Orwell twp	272	302	358
Oscar twp	368	377	420
Otter Tail twp	174	163	206
Otter Tail village	164	237	254
Otto twp	399	461	620
Paddock twp	409	556	649
Parkers Prairie twp	368	474	556
Parkers Prairie village	884	900	781
Pelican twp	513	502	585
Pelican Rapids village	1,693	1,676	1,560
Perham twp	405	414	565
Perham village	2,019	1,926	1,534
Pine Lake twp	306	395	489
Richville village	91	141	233
Rothsay village (pt.)[51]	134	118	...
Rush Lake twp	405	407	514
St. Olaf twp	437	467	544
Scambler twp	365	357	388
Star Lake twp	404	497	585
Sverdrup twp	507	578	662
Tordenskjold twp	470	523	599
Trondhjem twp.[51]	332	382	515
Tumuli twp	389	407	446
Underwood village	314	336	353
Urbank village	177	162	...
Vergas village[51]	292	301	351
Vining village	136	180	176
Western twp	275	301	332
Woodside twp	362	434	601
PENNINGTON COUNTY	12,468	12,965	12,913
Black River twp	114	130	140
Bray twp	111	125	164
Clover Leaf twp	134	120	144
Deer Park twp	182	222	267
Goodridge twp	63	98	122
Goodridge village	134	144	174
Hickory twp	151	188	304
Highlanding twp	244	321	401
Kratka twp	199	226	289
Mayfield twp	108	128	187
Norden twp	209	255	318
North twp.[52]	992	1,089	1,059
Numedal twp	123	138	127
PENNINGTON COUNTY--Con.			
Polk Centre twp	114	133	158
Reiner twp	128	181	229
River Falls twp	204	260	323
Rocksbury twp	676	659	685
St. Hilaire village	270	276	288
Sanders twp	281	296	358
Silverton twp	200	240	256
Smiley twp	284	357	376
Star twp	251	254	298
Thief River Falls city[52]	7,151	6,926	6,019
Wyandotte twp	145	199	227
PINE COUNTY	17,004	18,223	21,478
Arlone twp	218	251	279
Arna twp	109	190	303
Askov village	331	387	312
Barry twp	346	366	369
Birch Creek twp	345	429	596
Bremen twp	213	328	409
Brook Park twp	326	346	399
Brook Park village	108	148	160
Bruno twp	294	360	481
Bruno village	116	193	234
Chengwatana twp	365	407	491
Clover twp	135	165	189
Crosby twp	85	125	134
Danforth twp	68	101	114
Dell Grove twp	459	537	710
Denham village	71	96	90
Finlayson twp	386	461	517
Finlayson village	213	195	225
Fleming twp	80	100	103
Henriette village	65	57	148
Hinckley twp	566	629	685
Hinckley village	851	902	873
Kerrick twp	269	300	465
Kerrick village	110	81	...
Kettle River twp	810	746	1,062
Rutledge village	146	163	161
Willow River village	343	294	314
Mission Creek twp	464	513	586
Munch twp	110	196	236
New Dosey twp	92	182	...
Nickerson twp	129	117	141
Norman twp	227	287	364
Ogema twp	200	272	344
Park twp	94	119	126
Partridge twp	496	562	646
Pine City twp	824	813	955
Pine City village	1,972	1,937	1,718
Pine Lake twp	328	481	568
Pokegama twp	961	967	1,172
Rock Creek twp	728	892	1,033
Royalton twp	599	608	783
Sandstone twp	487	490	490
Sandstone village	1,552	1,097	1,559
Sturgeon Lake twp	468	480	621
Sturgeon Lake village	151	189	215
Wilma twp	46	71	154
Windemere twp	374	392	489
Unorganized territory	30	40	79
PIPESTONE COUNTY	13,605	14,003	13,794
Aetna twp	451	497	536
Altona twp	408	434	493
Burke twp	416	435	490
Eden twp	522	539	584
Edgerton village	1,019	961	815
Elmer twp	490	494	498
Fountain Prairie twp	366	431	529
Grange twp.[53]	364	436	469
Gray twp.[53]	383	382	438
Hatfield village	95	110	73
Holland village[53]	264	263	303
Ihlen village	111	135	174
Jasper village (pt.)	749	723	777
Osborne twp	500	527	584
Pipestone city[53]	5,324	5,269	4,682
Rock twp	394	446	466
Ruthton village	476	534	480
Sweet twp.[53]	483	505	503
Trosky village	122	140	167
Troy twp	455	465	480
Woodstock village	213	277	253
POLK COUNTY	36,182	35,900	37,734
Andover twp	172	190	235
Angus twp	218	244	286
Badger twp	283	321	385
Belgium twp	140	170	168
Beltrami village	186	199	213
Brandsvold twp	345	442	526
Brandt twp	140	139	136
Brislet twp	128	132	174
Bygland twp	324	363	506
Chester twp	155	231	297
Climax village	310	271	253
Columbia twp	437	599	774
Crookston city[54]	8,546	7,352	7,161
POLK COUNTY--Con.			
Crookston twp	355	357	425
East Grand Forks city[54]	6,998	5,049	3,511
Eden twp	357	386	541
Erskine village	614	608	581
Esther twp	195	234	291
Euclid twp	311	320	349
Fairfax twp	293	312	376
Fanny twp	164	166	204
Farley twp	132	146	160
Fertile village[54]	968	890	907
Fisher twp	502	566	740
Fisher village	326	302	333
Fosston village[54]	1,704	1,614	1,271
Garden twp.[51]	430	541	627
Garfield twp.[54]	400	494	565
Gentilly twp	426	421	480
Godfrey twp.[51]	294	378	426
Grand Forks twp.[54]	259	203	375
Grove Park twp	279	358	393
Gully twp.[54]	121	320	372
Gully village	168	183	164
Hammond twp	77	88	142
Helgeland twp	98	97	107
Higdem twp	185	227	289
Hill River twp	284	409	492
Hubbard twp	238	330	421
Huntsville twp	457	431	602
Johnson twp	133	211	228
Kertsonville twp	211	197	208
Keystone twp	162	192	208
King twp	302	355	444
Knute twp	451	491	586
Lengby village	181	206	195
Lessor twp	268	330	461
Liberty twp.[51]	198	242	282
Lowell twp.[54]	414	726	784
McIntosh village	785	881	903
Mentor village	281	321	287
Nesbit twp	198	210	236
Nielsville village	183	189	175
Northland twp	340	363	421
Onstad twp	166	191	215
Parnell twp	128	136	159
Queen twp	391	489	589
Reis twp	206	249	250
Rhinehart twp.[54]	220	148	125
Roome twp.[51]	282	321	395
Rosebud twp.[54]	365	461	537
Russia twp	164	185	271
Sandsville twp	106	134	230
Scandia twp	145	140	191
Sletten twp	296	354	453
Sullivan twp	207	246	314
Tabor twp	268	323	390
Tilden twp	50	129	163
Trail village[54]	100	...	...
Tynsid twp	112	124	173
Vineland twp	229	272	403
Winger twp	314	456	582
Winger village	292	283	301
Woodside twp	341	564	650
POPE COUNTY	11,914	12,862	13,544
Bangor twp	290	310	331
Barsness twp	271	301	385
Ben Wade twp	415	448	454
Blue Mounds twp	333	396	446
Chippewa Falls twp	318	423	453
Cyrus village	362	363	357
Farwell village	106	112	132
Gilchrist twp	280	330	452
Glenwood city	2,631	2,666	2,564
Glenwood twp	557	583	604
Grove Lake twp	315	367	428
Heff twp	314	277	387
Lake Johanna twp	197	304	398
Langhei twp	347	398	487
Leven twp	468	469	467
Long Beach village	236	181	119
Lowry village	294	285	273
Minnewaska twp	209	256	272
New Prairie twp	326	371	419
Nora twp	369	392	448
Reno twp	394	413	409
Rolling Forks twp	300	328	375
Sedan village	91	134	126
Starbuck village	1,099	1,143	972
Villard village	235	288	248
Walden twp	283	354	422
Westport twp	329	410	458
Westport village	87	96	102
White Bear Lake twp	458	464	556
RAMSEY COUNTY	422,525	355,332	309,935
Arden Hills village[55]	3,930	...	...
Blaine village (pt.)[55]	5	...	...
Falcon Heights village	5,927	3,884	...
Gem Lake village[55]	305	...	...
Lauderdale village[55]	1,676	1,033	...

See footnotes at end of table, p. 26.

Table 7.—POPULATION OF COUNTIES, BY MINOR CIVIL DIVISIONS: 1940 TO 1960—Con.

["U" denotes an unincorporated place. For changes in boundaries, etc., between 1940 and 1950, see table 6 for this State in *U. S. Census of Population: 1950*, Vol. I or II. Total population of a place located in 2 or more minor civil divisions appears in table 8. Minor civil division figures for 1950 and 1940 do not necessarily add to county totals]

County and minor civil division	1960	1950	1940
RAMSEY COUNTY--Con.			
Little Canada village[55]	3,512	...	...
Maplewood village[55]	18,519	...	...
Mounds View village[55]	6,416	...	...
New Brighton village[55]	6,448	2,218	658
North Oaks village[55]	803	...	...
North St. Paul village[55]	8,520	4,248	3,135
Roseville village[55]	23,997	6,437	...
St. Anthony village (pt.)[55]	340	...	...
St. Paul city	313,411	311,349	287,736
Shoreview village[55]	7,157	...	...
Spring Lake Park village (pt.)[55]	76	...	...
Vadnais Heights village[55]	2,459	...	...
White Bear twp.[55]	6,175	7,049	3,430
White Bear Lake city[55]	12,849	3,646	2,858
RED LAKE COUNTY	5,830	6,806	7,413
Brooks village[56]	148	...	...
Browns Creek twp.	92	110	145
Emardville twp.	370	441	557
Equality twp.	287	380	472
Garnes twp.	268	357	438
Gervais twp.	323	400	438
Lake Pleasant twp.	*269*	*273*	*300*
Lambert twp.	331	435	517
Louisville twp.	319	328	371
Oklee village	529	494	414
Plummer village	283	340	312
Poplar River twp.[56]	319	551	703
Red Lake Falls city	1,520	1,733	1,530
Red Lake Falls twp.	246	295	404
River twp.	116	117	133
Terrebonne twp.	345	396	520
Wylie twp.	125	156	159
REDWOOD COUNTY	21,718	22,127	22,290
Belview village	400	381	409
Brookville twp.	468	524	581
Charlestown twp.	455	475	481
Clements village	269	239	240
Delhi twp.	375	412	449
Delhi village	124	152	174
Gales twp.	333	373	389
Granite Rock twp.	485	558	588
Honner twp.	108	90	104
Johnsonville twp.	390	448	503
Kintire twp.	368	370	399
Lamberton twp.	412	493	679
Lamberton village	1,141	1,208	922
Lucan village	216	246	226
Milroy village[57]	*268*	268	261
Morgan twp.[57]	575	513	588
Morgan village[57]	975	949	846
New Avon twp.	481	511	566
North Hero twp.[57]	382	426	430
North Redwood village	179	215	211
Paxton twp.[57]	537	579	677
Redwood Falls city[57]	4,235	3,815	3,270
Redwood Falls twp.	480	440	467
Revere village[57]	201	198	197
Sanborn village	521	613	580
Seaforth village	131	136	148
Sheridan twp.	418	456	532
Sherman twp.	345	355	387
Springdale twp.	448	445	481
Sundown twp.	502	511	596
Swedes Forest twp.	213	266	309
Three Lakes twp.	440	519	533
Underwood twp.	379	384	396
Vail twp.	441	495	546
Vesta twp.	368	447	536
Vesta village	318	340	334
Wabasso village	789	693	604
Walnut Grove village	886	890	753
Wanda village	160	178	191
Waterbury twp.	541	538	615
Westline twp.[57]	379	415	453
Willow Lake twp.	532	565	619
RENVILLE COUNTY	23,249	23,954	24,625
Bandon twp.	461	485	621
Beaver Falls twp.	349	369	445
Birch Cooley twp.	*435*	529	639
Bird Island twp.[58]	452	480	496
Bird Island village	1,384	1,333	1,201
Boon Lake twp.	544	597	584
Brookfield twp.	420	522	527
Buffalo Lake village	707	724	637
Cairo twp.[58]	453	687	711
Camp twp.	390	448	482
Crooks twp.	403	483	561
Danube village[58]	494	437	350
Emmet twp.	488	453	523
Ericson twp.	518	551	600
Fairfax village[58]	1,489	1,143	1,116
Flora twp.	393	464	477
Franklin village	548	546	502
Hawk Creek twp.	343	365	462
Hector twp.[58]	503	574	618
RENVILLE COUNTY--Con.			
Hector village[58]	1,297	1,196	1,044
Henryville twp.	*508*	519	*558*
Kingman twp.	454	452	486
Martinsburg twp.	417	482	555
Melville twp.	475	555	540
Morton village	624	794	904
Norfolk twp.	436	464	501
Olivia village[58]	2,355	2,012	1,788
Osceola twp.	450	484	525
Palmyra twp.	481	528	596
Preston Lake twp.	506	549	611
Renville city	1,373	1,323	1,256
Sacred Heart twp.	529	620	717
Sacred Heart village	696	745	752
Troy twp.[58]	513	536	593
Wang twp.	448	513	560
Wellington twp.	475	493	571
Winfield twp.	438	499	516
RICE COUNTY	38,988	36,235	32,160
Bridgewater twp.	1,019	1,276	881
Cannon City twp.	955	910	867
Dennison village (pt.)	17	5	10
Dundas village	488	469	456
Erin twp.	648	698	841
Faribault city	16,926	16,028	14,527
Forest twp.	649	600	744
Lonsdale village	541	510	545
Morristown twp.	762	749	769
Morristown village	616	533	677
Nerstrand village	584	228	251
Northfield city	8,707	7,487	4,533
Northfield twp.	630	601	666
Richland twp.	609	655	693
Shieldsville twp.	577	542	644
Walcott twp.	1,012	834	840
Warsaw twp.	875	889	812
Webster twp.	997	908	998
Wells twp.	1,220	820	743
Wheatland twp.	939	924	1,030
Wheeling twp.	217	569	633
ROCK COUNTY	11,864	11,278	10,933
Battle Plain twp.	483	486	486
Beaver Creek twp.	629	612	672
Beaver Creek village	250	245	254
Clinton twp.	700	742	634
Steen village	198	228	...
Denver twp.	412	416	429
Hardwick village	328	297	273
Hills village	516	520	450
Jasper village (pt.)	101	117	103
Kanaranzi twp.	435	444	452
Kenneth village	111	119	...
Luverne city[59]	4,249	3,650	3,114
Luverne twp.[59]	539	452	483
Magnolia twp.	335	397	399
Magnolia village	280	260	273
Martin twp.	646	677	750
Mound twp.	446	413	418
Rose Dell twp.	499	516	581
Springwater twp.	547	539	578
Vienna twp.	358	376	584
ROSEAU COUNTY	12,154	14,505	15,103
Badger village	338	448	404
Barnett twp.	217	312	352
Barto twp.	181	278	345
Beaver twp.	111	169	212
Blooming Valley twp.	20	41	69
Cedarbend twp.	157	178	240
Deer twp.	185	211	294
Dewey twp.	110	171	196
Dieter twp.	263	331	410
Enstrom twp.	239	337	362
Falun twp.	302	352	379
Golden Valley twp.	141	183	227
Greenbush village	706	713	556
Grimstad twp.	196	276	282
Hereim twp.	276	284	271
Huss twp.	218	215	290
Jadis twp.[60]	517	546	651
Laona twp.	249	351	369
Lind twp.	79	143	181
Malung twp.	336	388	512
Mickinock twp.	400	435	425
Moose twp.	142	171	228
Moranville twp.	392	535	617
Neresen twp.	104	153	179
Palmville twp.	63	120	114
Pohlitz twp.	102	157	175
Polonia twp.	131	165	160
Poplar Grove twp.	142	179	205
Reine twp.	112	191	220
Roosevelt village	145	228	304
Roseau village[60]	2,146	2,231	1,775
Ross twp.	217	328	387
Skagen twp.	194	271	254
Soler twp.	138	192	205
ROSEAU COUNTY--Con.			
Spruce twp.	283	307	362
Stafford twp.	244	257	284
Stokes twp.	249	316	320
Strathcona village	64	143	114
Warroad village	1,309	1,276	1,309
Unorganized territory	736	923	864
ST. LOUIS COUNTY	231,588	206,062	206,917
Alango twp.	317	381	440
Alborn twp.	265	286	329
Alden twp.	174	125	126
Angora twp.	261	269	372
Arrowhead twp.	151	171	205
Ault twp.	79	105	84
Aurora village	2,799	1,371	1,528
Babbitt village[61]	2,587	117	118
Balkan twp.	830	843	850
Bassett twp.	59	116	148
Beatty twp.	327	236	258
Biwabik twp.	2,592	1,565	322
Biwabik city	1,836	1,245	1,304
Breitung twp.	877	852	1,007
Brevator twp.	672	517	453
Buhl village	1,526	1,462	1,600
Canosia twp.	1,678	643	432
Cedar Valley twp.	234	246	361
Cherry twp.	610	483	406
Chisholm city	7,144	6,861	7,487
Clinton twp.	896	728	709
Iron Junction village	187	128	107
Leonidas village (pt.)	...	...	...
Colvin twp.	300	306	337
Cook village[61]	527	482	470
Cotton twp.	341	316	453
Culver twp.	376	461	418
Brookston village	144	180	135
Duluth city	106,884	104,511	101,065
Duluth twp.	1,308	1,059	794
Ellsburg twp.	70	53	144
Elmer twp.	218	226	316
Ely city	5,438	5,474	5,970
Embarrass twp.	918	517	670
Eveleth city[61]	5,721	5,872	6,887
Fairbanks twp.	106	166	265
Fayal twp.	1,722	780	818
Field twp.	353	381	389
Fine Lakes twp.	191	200	210
Floodwood twp.	1,077	1,187	1,103
Floodwood village[61]	677	667	571
Franklin village	45	115	515
Fraser city	95	134	155
Fredenberg twp.	252	186	153
French twp.	275	150	151
Gilbert city	2,591	2,247	2,504
Gnesen twp.	507	430	437
Grand Lake twp.	1,055	788	695
Great Scott twp.	411	276	377
Halden twp.	231	267	390
Herman twp.	5,192	3,159	2,162
Hibbing village[61]	17,731	16,276	16,385
Hoyt Lakes village[61]	3,186	20	17
Industrial twp.	404	413	399
Kelsey twp.	237	240	284
Kinney village	240	336	462
Kugler twp.	159	120	127
Lakewood twp.	1,340	1,076	917
Lavell twp.	406	375	451
Leiding twp.	412	480	675
Linden Grove twp.	179	183	248
McDavitt twp.	435	343	394
McKinley village	408	196	235
Meadowlands twp.[61]	396	433	573
Meadowlands village[61]	176	134	142
Midway twp.	1,445	1,497	1,154
Missabe Mountain twp.[61]	145	283	427
Morcom twp.	162	181	204
Morse twp.	1,204	738	706
Mountain Iron village	1,808	1,377	1,492
Ness twp.	141	123	176
New Independence twp.	190	195	260
Nichols twp.	1,909	1,293	1,678
Leonidas village (pt.)	94	88	440
Normanna twp.	258	192	239
Northland twp.	112	102	139
Orr village	361	309	234
Owens twp.[61]	485	461	419
Payne twp.	53	75	113
Pike twp.	426	328	390
Portage twp.	189	207	287
Prairie Lake twp.	64	97	132
Proctor village	2,963	2,693	2,468
Rice Lake twp.	3,615	2,838	2,300
Sandy twp.	355	235	273
Solway twp.	988	744	661
Stoney Brook twp.	166	172	275
Stuntz twp.	5,739	4,681	4,437
Sturgeon twp.	204	181	246
Toivola twp.	312	312	427
Tower city	878	773	820

See footnotes at end of table, p. 26.

Table 7.—POPULATION OF COUNTIES, BY MINOR CIVIL DIVISIONS: 1940 TO 1960—Con.

["U" denotes an unincorporated place. For changes in boundaries, etc., between 1940 and 1950, see table 6 for this State in *U. S. Census of Population: 1950*, Vol. I or II. Total population of a place located in 2 or more minor civil divisions appears in table 8. Minor civil division figures for 1950 and 1940 do not necessarily add to county totals]

County and minor civil division	1960	1950	1940
ST. LOUIS COUNTY--Con.			
Van Buren twp.	226	293	342
Vermilion Lake twp.	275	285	317
Virginia city	14,034	12,486	12,264
Waasa twp.	374	255	368
White twp.	1,716	861	1,000
Willow Valley twp.	169	181	209
Winton village	182	184	224
Wouri twp.	364	218	267
Unorganized territory	4,085	3,467	4,263
SCOTT COUNTY	21,909	16,486	15,585
Belle Plaine borough	1,931	1,708	1,407
Belle Plaine twp.	780	828	892
Blakely twp.	552	570	606
Cedar Lake twp.	750	658	764
Credit River twp.	439	393	348
Eagle Creek twp.[62]	979	758	556
Prior Lake village (pt.)	5	11	8
Elko village	116	111	...
Glendale twp.	1,799	694	1,043
Savage village	1,094	389	222
Helena twp.	922	942	1,059
Jackson twp.	506	219	218
Jordan city	1,479	1,494	1,422
Louisville twp.	233	266	270
New Market twp.	1,053	933	1,259
New Market village	211	193	199
New Prague city (pt.)	1,614	1,085	941
St. Lawrence twp.	246	258	268
Sand Creek twp.	1,002	793	849
Shakopee city[62]	5,201	3,185	2,418
Spring Lake twp.	2,307	1,591	1,265
Prior Lake village (pt.)	843	525	341
SHERBURNE COUNTY	12,861	10,661	10,456
Baldwin twp.	492	416	538
Becker twp.	587	610	748
Becker village	279	264	239
Big Lake twp.	1,126	752	698
Big Lake village	610	480	442
Blue Hill twp.	463	400	414
Clear Lake twp.	688	628	685
Clear Lake village	316	297	285
Elk River twp.	986	683	710
Elk River village	1,763	1,399	1,245
Haven twp.	614	427	457
Lake Fremont village[63]	302	169	188
Livonia twp.[63]	492	455	455
Orrock twp.	364	322	407
Palmer twp.	441	444	472
St. Cloud city (pt.)	3,166	2,656	2,185
Santiago twp.	488	556	573
SIBLEY COUNTY	16,228	15,816	16,625
Alfsborg twp.[64]	571	578	652
Arlington city[64]	1,601	1,313	1,122
Arlington twp.[64]	665	697	893
Bismarck twp.	495	555	598
Cornish twp.	506	538	585
Dryden twp.	533	500	670
Faxon twp.	339	361	407
Gaylord city	1,631	1,229	1,049
Gibbon village	896	830	761
Grafton twp.	532	543	661
Green Isle twp.	756	758	804
Green Isle village	331	332	376
Henderson city	728	762	820
Henderson twp.	553	602	647
Jessenland twp.	503	623	703
Kelso twp.	480	551	569
Moltke twp.	548	588	674
New Auburn twp.	579	623	691
New Auburn village	299	290	263
Severance twp.	522	553	569
Sibley twp.	558	517	565
Tronnit twp.[64]	498	539	549
Washington Lake twp.	723	683	802
Winthrop city[64]	1,381	1,251	1,195
STEARNS COUNTY	80,345	70,681	67,200
Albany twp.[63]	799	876	2,022
Albany village[63]	1,375	1,196	975
Ashley twp.	457	456	476
Avon twp.	1,229	1,178	1,233
Avon village	443	386	403
Belgrade village	666	659	553
Brockway twp.	967	920	1,053
Brooten village[63]	661	669	676
Cold Spring village[63]	1,760	1,488	1,427
Collegeville twp.	1,812	1,459	892
Crow Lake twp.[63]	374	429	434
Crow River twp.	405	420	1,162
Eden Lake twp.	849	852	1,163
Eden Valley village (pt.)	270	282	273
Elrosa village	205	173	187
Fairhaven twp.	621	636	757
Farming twp.	815	815	932
Freeport village	615	558	548
Getty twp.	520	519	591
STEARNS COUNTY--Con.			
Grove twp.	985	951	988
Greenwald village[65]	266	207	233
Meire Grove village	167	128	162
Holding twp.	1,070	1,080	1,375
Holdingford village	526	458	527
Kimball Prairie village	535	479	505
Krain twp.	967	1,012	1,104
Lake George twp.	568	546	611
Lake Henry twp.	529	569	622
Lake Henry village	91	97	89
Le Sauk twp.	1,771	1,172	954
Sartell village (pt.)	575	477	401
Luxemburg twp.	900	906	1,011
Lynden twp.	405	367	380
Maine Prairie twp.	1,147	1,132	1,101
Melrose city	2,135	2,106	2,015
Melrose twp.	772	723	878
Millwood twp.	806	907	1,101
St. Rosa village	62	69	...
Munson twp.	735	662	953
New Munich village	296	277	305
North Fork twp.	368	403	473
Oak twp.	662	675	735
Paynesville twp.[65]	723	697	645
Paynesville village[65]	1,754	1,503	1,317
Pleasant Lake village	58	53	...
Raymond twp.	420	460	463
Richmond village	751	700	634
Rockville twp.	1,042	920	1,010
Rockville village	357	288	345
Roscoe village	168	182	171
St. Anthony village	72	66	90
St. Augusta twp.	1,056	904	968
St. Cloud city (pt.)[65]	27,440	22,781	19,234
St. Cloud twp.[65]	4,347	3,209	2,578
St. Joseph twp.	999	719	736
St. Joseph village	1,487	1,246	1,055
St. Martin twp.	824	847	891
St. Martin village	215	195	183
St. Stephens village	276	234	247
St. Wendel twp.	642	588	699
Sauk Centre city[65]	3,573	3,140	3,016
Sauk Centre twp.[65]	955	792	914
Spring Hill twp.	666	646	720
Spring Hill village	105	91	87
Waite Park village[63]	2,016	1,639	1,427
Wakefield twp.[65]	877	791	806
Zion twp.	622	556	599
STEELE COUNTY	25,029	21,155	19,749
Aurora twp.	792	772	806
Berlin twp.	621	655	774
Blooming Prairie twp.	683	708	733
Blooming Prairie village	1,778	1,442	1,205
Clinton Falls twp.	459	412	390
Deerfield twp.	691	656	713
Ellendale village	501	476	430
Havana twp.	689	679	668
Lemond twp.	654	687	730
Medford twp.	392	377	448
Medford village	567	409	342
Meriden twp.	832	746	755
Merton twp.	550	608	649
Owatonna city	13,409	10,191	8,694
Owatonna twp.	832	732	724
Somerset twp.	903	879	947
Summit twp.	676	726	741
STEVENS COUNTY	11,262	11,106	11,039
Alberta village	149	139	200
Baker twp.[66]	340	384	406
Chokio village[66]	498	541	492
Darnen twp.	366	353	397
Donnelly twp.	310	318	376
Donnelly village	358	396	370
Eldorado twp.	257	268	299
Everglade twp.	270	291	360
Framnas twp.	378	380	416
Hancock village	942	852	827
Hodges twp.	339	341	331
Horton twp.	356	353	394
Moore twp.	379	369	382
Morris city[66]	4,199	3,811	3,214
Morris twp.	376	356	364
Pepperton twp.	291	348	379
Rendsville twp.	345	413	487
Scott twp.	277	296	297
Stevens twp.[66]	302	333	344
Swan Lake twp.	264	279	348
Synnes twp.	266	285	356
SWIFT COUNTY	14,936	15,837	15,469
Appleton twp.[67]	313	318	380
Appleton village[67]	2,172	2,256	1,877
Benson city[67]	3,678	3,398	2,729
Benson twp.	306	380	389
Camp Lake twp.	417	495	529
Cashel twp.	401	444	415
Clontarf twp.	184	173	174
SWIFT COUNTY--Con.			
Clontarf village	139	206	230
Danvers village	132	162	184
De Graff village	196	270	291
Dublin twp.	325	365	399
Edison twp.	321	371	406
Holloway village (pt.)	...	...	...
Fairfield twp.	373	385	439
Hayes twp.	403	429	493
Hegbert twp.	325	375	374
Kerkhoven twp.	410	490	579
Kerkhoven village[67]	645	664	607
Kildare twp.	321	348	398
Marysland twp.	346	395	386
Moyer twp.	540	570	633
Holloway village (pt.)	242	264	286
Murdock village	381	393	334
Pillsbury twp.[67]	379	399	439
Shible twp.	301	336	435
Six Mile Grove twp.	299	344	372
Swenoda twp.	366	445	475
Tara twp.	292	356	366
Torning twp.[67]	615	636	660
West Bank twp.	356	434	476
TODD COUNTY	23,119	25,420	27,438
Bartlett twp.	471	558	660
Bertha twp.	552	683	708
Bertha village	562	577	578
Birchdale twp.	475	533	610
Browerville city[68]	744	735	786
Bruce twp.	439	474	560
Burleene twp.	461	564	585
Burnhamville twp.	490	549	676
Burtrum village	160	194	297
Clarissa village	569	650	519
Eagle Bend village	611	691	682
Eagle Valley twp.	678	776	853
Fawn Lake twp.	292	363	402
Germania twp.	604	617	662
Gordon twp.	501	574	664
Grey Eagle twp.	491	617	733
Grey Eagle village	372	400	428
Hartford twp.[68]	704	770	817
Hewitt village	267	312	294
Iona twp.	626	645	696
Kandota twp.	325	318	348
Leslie twp.	522	656	749
Little Elk twp.	285	341	454
Little Sauk twp.	616	682	836
Long Prairie twp.	752	725	835
Long Prairie village	2,414	2,443	2,311
Moran twp.	544	551	576
Osakis village (pt.)	82	90	102
Reynolds twp.	564	646	820
Round Prairie twp.	579	616	690
Staples city[68]	2,706	2,782	2,952
Staples twp.[68]	958	1,079	1,069
Stowe Prairie twp.	529	616	710
Turtle Creek twp.	214	295	346
Villard twp.	348	384	456
Ward twp.	542	615	698
West Union twp.	429	480	481
West Union village	83	100	78
Wykeham twp.	558	719	717
TRAVERSE COUNTY	7,503	8,053	8,283
Arthur twp.	223	299	306
Browns Valley village	1,039	1,117	1,075
Clifton twp.	204	220	250
Croke twp.	261	244	357
Dollymount twp.	219	240	242
Dumont village	226	223	238
Folsom twp.	202	258	291
Lake Valley twp.	480	577	674
Leonardsville twp.	279	318	336
Monson twp.	420	445	512
Parnell twp.	266	318	365
Redpath twp.	160	275	276
Tara twp.	309	337	306
Taylor twp.	313	383	448
Tintah twp.	190	213	255
Tintah village	228	235	200
Walls twp.	257	264	291
Wheaton village	2,102	1,948	1,700
Windsor twp.	131	139	161
WABASHA COUNTY	17,007	16,878	17,653
Bellechester village (pt.)[69]	53	...	...
Chester twp.[69]	465	610	647
Elgin twp.	528	572	629
Elgin village	521	438	468
Gilliford twp.	610	614	649
Glasgow twp.	296	333	410
Greenfield twp.	476	469	582
Hammond village	205	192	252
Highland twp.	490	460	590
Hyde Park twp.	271	254	247
Kellogg village	446	409	403
Lake City city	3,494	3,457	3,204

See footnotes at end of table, p. 26.

Table 7.—POPULATION OF COUNTIES, BY MINOR CIVIL DIVISIONS: 1940 TO 1960—Con.

["U" denotes an unincorporated place. For changes in boundaries, etc., between 1940 and 1950, see table 6 for this State in *U. S. Census of Population: 1950*, Vol. I or II. Total population of a place located in 2 or more minor civil divisions appears in table 8. Minor civil division figures for 1950 and 1940 do not necessarily add to county totals]

County and minor civil division	1960	1950	1940
WABASHA COUNTY--Con.			
Lake twp.	292	302	301
Mazeppa twp.	320	370	443
Mazeppa village	444	523	545
Millville village	171	168	175
Minneiska twp.	128	161	208
Minneiska village	110	134	187
Mount Pleasant twp.	485	475	455
Oakwood twp.	390	433	580
Pepin twp.	378	380	425
Plainview twp.	641	638	660
Plainview village	1,833	1,524	1,500
Wabasha city	2,500	2,468	2,368
Watopa twp.	350	352	401
West Albany twp.	489	541	557
Zumbro twp.	457	429	555
Zumbro Falls village	164	172	212
WADENA COUNTY	12,199	12,806	12,772
Aldrich twp.	433	477	564
Aldrich village	90	131	152
Blueberry twp.	349	422	575
Bullard twp.	132	166	252
Huntersville twp.	116	199	365
Leaf River twp.	686	594	588
Lyons twp.	210	292	352
Meadow twp.	265	348	485
Menahga village	799	849	768
Nimrod village	60	112	...
North Germany twp.	451	481	649
Orton twp.	216	336	484
Red Eye twp.	430	542	672
Rockwood twp.	432	543	564
Sebeka village	823	802	648
Shell River twp.	182	307	397
Thomastown twp.	565	651	624
Verndale village	606	576	521
Wadena twp.	605	526	623
Wadena village	4,381	3,958	2,916
Wing River twp.	368	494	573
WASECA COUNTY	16,041	14,957	15,186
Alton twp.	636	693	778
Blooming Grove twp.	592	616	751
Byron twp.	551	548	617
Freedom twp.	606	588	684
Iosco twp.	567	575	635
Janesville twp.	588	581	737
Janesville village	1,426	1,287	1,296
New Richland twp.[70]	624	633	818
New Richland village[70]	1,046	908	863
Otisco twp.	688	771	809
St. Mary twp.	493	524	660
Vivian twp.	544	529	622
Waldorf village	270	266	240
Waseca city[70]	5,898	4,927	4,270
Wilton twp.[70]	579	620	673
Woodville twp.[70]	933	891	733
WASHINGTON COUNTY[71]	52,432	34,544	26,430
Afton twp.[71]	1,023	1,219	757
Afton village	158	142	132
Bayport village	3,205	2,502	2,633
Baytown twp.[71]	471	620	631
Birchwood village	598	312	91
Cottage Grove twp.	4,850	883	764
Dellwood village	310	245	152
Denmark twp.	736	649	601
East Oakdale twp.[71]	1,958	...	...
Forest Lake twp.	1,620	849	674
Forest Lake village	2,347	1,766	1,120
Grant twp.	1,034	704	602
Grey Cloud Island twp.[71]	298	189	178
Hugo village	538	440	348
Lake Elmo village[71]	550	386	265
Lakeland village[71]	598	...	...
Lakeland Shores village[71]	52	43	...
Lake St. Croix Beach village[71]	716	...	...
Landfall village[71]	437	...	...
Lincoln twp.[71]	1,266	1,056	896
Mahtomedi village[71]	2,127	1,375	876
Marine-on-St. Croix village[71]	454	334	338
May twp.	755	561	629
Newport village	2,349	1,672	872
New Scandia twp.	950	899	926
WASHINGTON COUNTY--Con.			
Northdale twp.[71]	1,159	...	...
Oakdale twp.[71]	3,138	3,296	1,578
Oak Park twp.	582	580	...
Oak Park Heights village[71]	332	...	...
Oneka twp.	898	771	683
Pine Springs village[71]	142	...	...
St. Marys Point village[71]	271	...	...
St. Paul Park village[71]	3,267	2,438	1,096
Stillwater city[71]	8,310	7,674	7,013
Stillwater twp.[71]	822	548	1,059
West Lakeland twp.[71]	433	...	...
Willernie village	664	592	...
Woodbury twp.	3,014	1,056	954
WATONWAN COUNTY	14,460	13,881	13,902
Adrian twp.	491	491	474
Antrim twp.	554	586	615
Butterfield twp.	513	520	646
Butterfield village	601	529	511
Darfur village	191	150	132
Fieldon twp.	511	545	600
La Salle village	147	144	139
Lewisville village	375	362	301
Long Lake twp.[72]	485	508	571
Madelia twp.[72]	464	635	668
Madelia village[72]	2,190	1,790	1,652
Nelson twp.	521	562	671
Odin twp.	423	507	522
Odin village	184	208	198
Ormsby village (pt.)[72]	153	128	98
Riverdale twp.	522	546	608
Rosendale twp.	713	645	775
St. James city[72]	4,174	3,861	3,400
St. James twp.[72]	662	561	624
South Branch twp.	586	603	697
WILKIN COUNTY	10,650	10,567	10,475
Akron twp.	234	262	306
Andrea twp.	133	161	192
Atherton twp.	231	276	308
Bradford twp.	242	240	280
Brandrup twp.	552	554	608
Doran village	136	126	128
Breckenridge city[73]	4,335	3,623	2,745
Breckenridge twp.[73]	252	230	244
Campbell twp.	345	398	452
Tenney village	35	62	89
Campbell village	365	391	328
Champion twp.	342	423	454
Nashua village	146	181	177
Connelly twp.	149	159	209
Deerhorn twp.	201	273	263
Foxhome twp.	421	442	504
Foxhome village	181	217	240
Kent village	134	178	146
McCauleyville twp.	96	120	198
Manston twp.	187	218	215
Meadows twp.	127	140	175
Mitchell twp.	218	224	258
Nilsen twp.	159	140	150
Nordick twp.	272	237	253
Prairie View twp.	294	334	393
Roberts twp.	165	212	260
Rothsay village (pt.)	323	419	415
Sunnyside twp.	290	274	288
Tanberg twp.	157	210	294
Wolverton twp.	426	429	537
Wolverton village	204	198	222
WINONA COUNTY	40,937	39,841	37,795
Altura village	320	269	258
Dakota village[74]	339	...	...
Dresbach twp.[74]	423	730	612
Elba twp.	291	335	590
Elba village	152	147	159
Fremont twp.	485	480	571
Goodview village	1,348	777	...
Hart twp.	472	443	556
Hillsdale twp.	307	318	455
Homer twp.	820	853	887
Lewiston village	890	786	761
Minnesota City village	190	201	211
Mount Vernon twp.	427	433	440
New Hartford twp.[74]	749	723	715
Norton twp.	510	499	574
Pleasant Hill twp.	528	544	594
WINONA COUNTY--Con.			
Richmond twp.	287	275	306
Rollingstone twp.	687	524	547
Rollingstone village	392	315	324
St. Charles city	1,882	1,548	1,507
St. Charles twp.	481	518	531
Saratoga twp.	494	480	571
Stockton village	242	235	...
Utica twp.	671	682	775
Utica village	218	194	179
Warren twp.	624	684	753
Whitewater twp.	254	332	307
Wilson twp.	725	756	766
Winona city[74]	24,895	25,031	22,490
Winona twp.[74]	474	338	635
Wiscoy twp.	360	391	494
WRIGHT COUNTY	29,935	27,716	27,550
Albertville village	279	238	243
Albion twp.	937	960	1,031
Annandale village	984	899	755
Buffalo twp.[75]	1,056	985	984
Buffalo village[75]	2,322	1,914	1,695
Chatham twp.	459	438	503
Clearwater twp.	687	708	697
Clearwater village	274	224	241
Cokato twp.	875	955	1,116
Cokato village	1,356	1,403	1,175
Corinna twp.	804	695	730
Dayton village (pt.)	58	32	26
Delano village	1,612	1,386	1,094
Frankfort twp.	1,651	1,341	1,269
St. Michael village	707	487	389
Franklin twp.	1,275	1,227	1,331
French Lake twp.	789	861	1,137
Hanover village (pt.)[75]	178	141	146
Howard Lake village	1,007	931	847
Maple Lake twp.	727	728	730
Maple Lake village	1,018	780	637
Marysville twp.[75]	949	944	1,023
Middleville twp.	812	913	985
Monticello twp.	1,088	918	968
Monticello village	1,477	1,231	1,076
Montrose village	360	300	275
Otsego twp.	1,080	916	944
Rockford twp.[75]	922	790	873
Rockford village (pt.)	490	352	267
Silver Creek twp.	896	921	994
South Haven village	328	305	276
Southside twp.	488	479	518
Stockholm twp.	774	862	957
Victor twp.	795	832	891
Waverly village[75]	574	493	458
Woodland twp.	828	838	894
YELLOW MEDICINE COUNTY	15,523	16,279	16,917
Burton twp.	414	422	531
Canby city[76]	2,146	2,173	2,099
Echo twp.	374	451	507
Echo village	459	490	477
Florida twp.	373	391	399
Fortier twp.	315	365	422
Friendship twp.	1,466	1,460	1,481
Clarkfield village[76]	1,100	1,012	965
Granite Falls city (pt.)	2,165	1,979	1,886
Hammer twp.[76]	394	423	432
Hanley Falls village	334	320	336
Hazel Run twp.	458	501	541
Hazel Run village	115	129	126
Lisbon twp.	396	432	494
Minnesota Falls twp.	467	513	524
Norman twp.[76]	390	425	446
Normania twp.	352	421	495
Omro twp.	408	490	578
Oshkosh twp.	433	465	480
Porter village	261	291	250
Posen twp.	430	458	525
St. Leo village	129	128	...
Sandnes twp.	361	398	440
Sioux Agency twp.	481	558	674
Stony Run twp.	474	538	606
Swede Prairie twp.	343	408	449
Tyro twp.	371	446	479
Wergeland twp.	389	361	401
Wood Lake twp.	434	468	529
Wood Lake village	506	504	436

[1] AITKIN.--Davidson township disorganized since 1950. Part of Aitkin township annexed to Aitkin village.

[2] ANOKA.--Coon Rapids village incorporated from parts of Anoka and Fridley townships. Part of Grow township and remainder of Anoka township annexed to Anoka city. Bethel township incorporated as East Bethel village prior to 1960; information received too late to be reflected in tabulations. Lino Lakes village incorporated from part of Centerville township. Circle Pines village incorporated from parts of Blaine township and remainder of Centerville township. Lexington and Blaine villages incorporated from remainder of Blaine township. Fridley village changed to city since 1950. Spring Lake Park and Hilltop villages incorporated from parts of Fridley township and remainder of township annexed to Fridley and Columbia Heights cities.

[3] BECKER.--Part of Detroit township annexed to Detroit Lakes city. Part of Wolf Lake township annexed to Wolf Lake village. Wolf Lake village returned in Spruce Grove and Wolf Lake townships in 1950.

[4] BENTON.--Gilman village incorporated from parts of Alberta and Gilmanton townships. Part of Gilmanton township annexed to Foley village. Part of Sauk Rapids township annexed to Sauk Rapids village.

[5] BIG STONE.--Part of Almond township annexed to Clinton village. Part of Big Stone and Ortonville townships annexed to Ortonville city.

[6] BLUE EARTH.--Part of Shelby township annexed to Amboy village. Part of Garden City township annexed to Lake Crystal city. Parts of Mankato township annexed to Mankato city and parts of Mankato city detached and area annexed to Mankato township. Skyline village incorporated from part of Mankato township. Minnesota Lake village returned in Faribault County only in 1950.

[7] BROWN.--Part of Bashaw township annexed to Comfrey village. Part of Burnstown township annexed to Springfield city. Part of Cottonwood township annexed to New Ulm city. Part of Home township annexed to Sleepy Eye city and part of Sleepy Eye city detached and area annexed to Home township.

Table 7.—POPULATION OF COUNTIES, BY MINOR CIVIL DIVISIONS: 1940 TO 1960—Con.

[8] CARLTON.--Part of Knife Falls township annexed to Cloquet city. Part of Twin Lakes township annexed to Carlton village.

[9] CARVER.--Benton village not returned separately in 1950. Parts of Camden and Waconia townships annexed to Mayer village. Part of Chanhassen township annexed to Chanhassen village. Part of Chaska township annexed to Chaska city. Part of Waconia township annexed to Waconia city. Part of Watertown township annexed to Watertown village. Parts of Young America township annexed to Hamburg, Norwood, and Young America villages.

[10] CASS.--Part of Barclay township annexed to Pine River village. Chickamaw Beach village incorporated from part of Barclay township. Part of Shingobee township annexed to Walker village. Part of Sylvan township annexed to Pillager village.

[11] CHIPPEWA.--Part of Sparta township annexed to Montevideo city. Part of Stoneham township annexed to Clara City village.

[12] CHISAGO.--Part of Chisago Lake township annexed to Lindstrom village.

[13] CLAY.--Part of Hawley township annexed to Hawley village. Parts of Moorhead and Oakport townships annexed to Moorhead city.

[14] CLEARWATER.--Part of Begley village detached and area annexed to Copley township.

[15] COTTONWOOD.--Part of Great Bend township annexed to Windom city. Part of Selma township annexed to Comfrey village. Part of Westbrook township annexed to Westbrook village.

[16] CROW WING.--Cross Lake village incorporated from part of Watertown township. Emily township incorporated as Emily village. Allen township incorporated as Fifty Lakes village. Manganese village disincorporated and area annexed to Wolford township.

[17] DAKOTA.--Parts of Castle Rock and Empire townships annexed to Farmington village. Coates village incorporated from parts of Empire, Nininger, Rosemount, and Vermillion townships. Miesville village incorporated from part of Douglas township. Hastings city returned in Dakota and Washington Counties in 1950. Part of Inver Grove township annexed to South St. Paul city. Sunfish Lake village incorporated from part of Inver Grove township. Part of Lakeville township annexed to Lakeville village. Lilydale and Mendota Heights villages incorporated from Mendota township. Part of Rosemount township annexed to Rosemount village. Vermillion village returned in Vermillion township in 1950.

[18] DODGE.--Part of Concord township annexed to West Concord village. Part of Hayfield township annexed to Hayfield village. Part of Wasioja township annexed to Dodge Center village.

[19] DOUGLAS.--Part of Alexandria township annexed to Alexandria city. Part of Brandon township annexed to Brandon village. Part of Solem township annexed to Kensington village.

[20] FARIBAULT.--Part of Clark township annexed to Wells village. Part of Kiester township annexed to Kiester village.

[21] FILLMORE.--Part of Newburg township annexed to Mabel village. Part of Spring Valley township annexed to Spring Valley village.

[22] FREEBORN.--Part of Albert Lea township annexed to Albert Lea city. Parts of Alden and Pickerel Lake townships annexed to Conger village. Freeborn village not returned separately in 1950. Part of Hayward township annexed to Hayward village. Twin Lakes village incorporated from part of Nunda township.

[23] GOODHUE.--Bellechester village incorporated from part of Belvidere township.

[24] HENNEPIN.--Part of Richfield village detached and area annexed to Bloomington township and Bloomington township incorporated as Bloomington village. Part of Brooklyn Center village detached and area annexed to Crystal village. Brooklyn Park village incorporated from part of Brooklyn township and remainder of township annexed to Osseo village. Corcoran township incorporated as Corcoran village. Part of Eden Prairie township annexed by Chanhassen village; information received too late to be reflected in tabulations. Greenwood and Shorewood villages incorporated from parts of Excelsior township and remainder of township annexed to Excelsior village. Greenwood township incorporated as Greenfield village. Independence township incorporated as Independence village. Maple Grove township incorporated as Maple Grove village. Medina township incorporated as Medina village. Part of Minnetrista township annexed to Mound village. Minnetonka village incorporated from part of Minnetonka township and remainder of township annexed to St. Louis Park city, Hopkins city, Deephaven village, and Wayzata city. Island Park village disincorporated and area annexed to Mound village. New Hope village incorporated from part of New Hope township and remainder of township annexed to Crystal village. Spring Park and Orono villages incorporated from parts of Orono township and remainder of township annexed to Long Lake village, Wayzata city, and Mound village. Plymouth village incorporated from part of Plymouth township and remainder of township annexed to Medicine Lake village and Wayzata city. St. Louis Park village changed to city since 1950.

[25] HOUSTON.--Part of La Crescent township annexed to La Crescent village. Part of Spring Grove township annexed to Spring Grove village.

[26] HUBBARD.--Clay township disorganized. Part of Todd township annexed to Park Rapids village.

[27] ISANTI.--Part of Isanti township annexed to Isanti village.

[28] ITASCA.--Bigfork village returned in Bigfork township in 1950. Part of Grand Rapids township annexed to Grand Rapids village. Part of Iron Range township annexed to Taconite village. Squaw Lake village returned in Max township in 1950.

[29] JACKSON.--Part of Des Moines township annexed to Jackson city. Part of Weimer township annexed to Heron Lake village.

[30] KANABEC.--Quamba village incorporated from part of Whited township.

[31] KANDIYOHI.--Part of Edwards township annexed to Raymond village. Prinsburg village incorporated from part of Holland township. Part of New London township annexed to New London village. Sunburg village incorporated from part of Norway Lake township. Blomkest village incorporated from part of Roseland township. Part of Willmar township annexed to Willmar city.

[32] KITTSON.--Part of Hallock township annexed to Hallock village.

[33] KOOCHICHING.--Annexation to International Falls city.

[34] LAC QUI PARLE.--Part of Marietta village detached and area annexed to Augusta township. Part of Augusta township annexed to Nassau village. Part of Madison township annexed to Madison city. Part of Riverside township annexed to Dawson city.

[35] LAKE.--Beaver Bay and Silver Bay villages incorporated from parts of Beaver Bay township.

[36] LAKE OF THE WOODS.--Baudette and Spooner villages consolidated and designated as Baudette village. Annexations to Baudette village.

[37] LE SUEUR.--Part of Kilkenny township annexed to Kilkenny village. Part of Lexington township annexed to Le Center village. Part of Montgomery township annexed to Montgomery city.

[38] LINCOLN.--Part of Hendricks township annexed to Hendricks village. Part of Hope township annexed to Tyler village.

[39] LYON.--Parts of Lake Marshall township annexed to Marshall city. Lynd village incorporated from part of Lynd township. Part of Monroe township annexed to Tracy city.

[40] McLEOD.--Part of Glencoe township annexed to Glencoe city. Parts of Hassan, Hutchinson, Lynn, and Valley townships annexed to Hutchinson city. Part of Sumter township annexed to Brownton village.

[41] MARTIN.--Part of Fairmont township annexed to Fairmont city. Part of Galena township annexed to Trimont village. Monterey and Triumph villages consolidated and designated as Trimont village. Part of Rutland township annexed to Northrop village.

[42] MEEKER.--Part of Acton township annexed to Grove City village. Part of Cedar Mills township annexed to Cedar Mills village. Part of Forest Prairie township annexed to Watkins village.

[43] MILLE LACS.--Part of Isle village detached and area annexed to Isle Harbor township. Part of Milaca township annexed to Milaca village.

[44] MORRISON.--Parts of Belle Prairie and Little Falls township annexed to Little Falls city. Part of Darling township annexed to Randall village. Part of Harding village detached and area annexed to Pulaski township.

[45] MOWER.--Parts of Austin and Lansing townships annexed to Austin city. Part of Le Roy township annexed to Le Roy village. Racine village incorporated from part of Racine township. Part of Red Rock township annexed to Brownsdale village.

[46] MURRAY.--Part of Lake Wilson village detached and area annexed to Chanarambie township. Part of Slayton township annexed to Slayton village.

[47] NICOLLET.--Part of Belgrade township annexed to North Mankato city. Part of Nicollet township annexed to Nicollet village. Part of Traverse township annexed to St. Peter city.

[48] NOBLES.--Parts of Adrian village detached and areas annexed to Westside and Olney townships. Parts of Worthington township annexed to Worthington city and parts of Worthington city detached and areas annexed to Worthington township.

[49] NORMAN.--Part of Halstad township annexed to Halstad village. Part of Hendrum township annexed to Hendrum village. Part of Wild Rice township annexed to Twin Valley village. Borup village incorporated from part of Winchester township.

[50] OLMSTED.--Parts of Cascade, Haverhill, and Rochester townships annexed to Rochester city. Part of High Forest township annexed to Stewartville village.

[51] OTTER TAIL.--Parts of Aurdal and Buse townships annexed to Fergus Falls city. Part of Hobart township annexed to Vergas village. Part of Trondhjem township annexed to Rothsay village.

[52] PENNINGTON.--Parts of North township annexed to Thief River Falls city.

[53] PIPESTONE.--Part of Holland village detached and area annexed to Grange township. Parts of Gray and Sweet townships annexed to Pipestone city.

[54] POLK.--Part of Garfield township annexed to Fertile village. Parts of Grand Forks and Rhinehart townships annexed to East Grand Forks city. Trail village incorporated from part of Gully township. Part of Lowell township annexed to Crookston city. Part of Rosebud township annexed to Fosston village.

[55] RAMSEY.--Arden Hills, Blaine, Mounds View, Shoreview, and Spring Lake Park villages incorporated from parts of Mounds View township and remainder of Mounds View township annexed to New Brighton and St. Anthony villages. North Oaks village incorporated from parts of White Bear and Mounds View townships. Little Canada village incorporated from parts of New Canada and White Bear townships. Maplewood village incorporated from part of New Canada township. Part of New Canada township annexed to North St. Paul village. Part of Roseville village detached and area annexed to Lauderdale village. Gem Lake village incorporated from part of White Bear township. Parts of White Bear township annexed to White Bear Lake city. Vadnais Heights village incorporated from part of White Bear township. Part of White Bear Lake city detached and area annexed to White Bear township.

[56] RED LAKE.--Brooks village incorporated from part of Poplar River township.

[57] REDWOOD.--Parts of Morgan township annexed to Morgan village and parts of Morgan village detached and area annexed to Morgan township. Part of Revere village detached and area annexed to North Hero township. Part of Paxton township annexed to Redwood Falls city. Part of Westline township annexed to Milroy village.

[58] RENVILLE.--Part of Bird Island township annexed to Olivia village and part of Olivia village detached and area annexed to Bird Island township. Part of Cairo township annexed to Fairfax village. Part of Hector township annexed to Hector village. Parts of Troy township annexed to Danube and Olivia villages.

[59] ROCK.--Part of Luverne township annexed to Luverne city.

[60] ROSEAU.--Part of Jadis township annexed to Roseau village.

[61] ST. LOUIS.--Argo township incorporated as Babbitt village. Part of Floodwood township annexed to Floodwood village. Mesaba township and part of unorganized territory incorporated as Hoyt Lakes village. Part of Meadowlands township annexed to Meadowlands village. Part of Missabe Mountain township annexed to Eveleth city. Part of Owens township annexed to Cook village.

[62] SCOTT.--Part of Eagle Creek township annexed to Shakopee city.

[63] SHERBURNE.--Part of Livonia township annexed to Lake Fremont village.

[64] SIBLEY.--Part of Alfsborg and Transit townships annexed to Winthrop city. Part of Arlington township annexed to Arlington city.

[65] STEARNS.--Part of Albany township annexed to Albany village. Part of Crow Lake township annexed to Brooten village. Part of Greenwald village detached and area reverted to Grove township. Part of Paynesville township annexed to Paynesville village. Parts of St. Cloud township annexed to Waite Park village and St. Cloud city. Part of Sauk Centre city detached and area annexed to Sauk Centre township. Part of Wakefield township annexed to Cold Spring village.

[66] STEVENS.--Part of Baker township annexed to Chokio village. Part of Darnen township annexed to Morris city.

[67] SWIFT.--Part of Appleton township annexed to Appleton village. Part of Pillsbury township annexed to Kerkhoven village. Part of Torning township annexed to Benson city.

[68] TODD.--Browerville village changed to city since 1950. Part of Hartford township annexed to Browerville city. Part of Staples township annexed to Staples city.

[69] WABASHA.--Bellechester village incorporated from part of Chester township.

[70] WASECA.--Parts of New Richland township annexed to New Richland village. Parts of Woodville township annexed to Waseca city.

[71] WASHINGTON.--Lake St. Croix Beach and St. Marys Point villages incorporated from part of Afton township. Oak Park Heights village incorporated from part of Baytown township. East Oakdale and Northdale townships and Landfall village organized from part of Oakdale township. Pine Springs village incorporated from part of East Oakdale and Northdale townships. Part of East Oakdale township annexed to Lake Elmo village. Name of Newport township changed to Grey Cloud Island since 1950. Part of Grey Cloud Island township annexed to St. Paul Park village. Lakeland Shores village returned in Lakeland township in 1950. Part of Lincoln township annexed to Mahtomedi village. Marine-on-St. Croix village changed from Marine village since 1950. Parts of Oakdale and Stillwater townships annexed to Stillwater city. West Lakeland township organized from part of Lakeland township and remainder of Lakeland township incorporated as Lakeland village. Hastings city erroneously reported in Washington County in 1950.

[72] WATONWAN.--Part of Long Lake township annexed to Ormsby village. Part of Madelia township annexed to Madelia village and part of Madelia village detached and area annexed to Madelia township. Part of St. James township annexed to St. James city.

[73] WILKIN.--Part of Breckenridge township annexed to Breckenridge city.

[74] WINONA.--Dakota village incorporated from parts of Dresbach and New Hartford townships. Part of Winona township annexed to Winona city.

[75] WRIGHT.--Part of Buffalo township annexed to Buffalo village. Part of Marysville township annexed to Waverly village. Part of Rockford township annexed to Hanover village.

[76] YELLOW MEDICINE.--Part of Friendship township annexed to Clarkfield village. Parts of Hammer and Norman townships annexed to Canby city.

Table 8.—POPULATION OF ALL INCORPORATED PLACES AND OF UNINCORPORATED PLACES OF 1,000 OR MORE: 1940 TO 1960

["U" denotes an unincorporated place. Asterisk (*) denotes an incorporated place under 2,500 located in an urbanized area]

Place	County	1960	1950	1940
Ada	Norman	2,064	2,121	1,938
Adams	Mower	806	663	674
Adrian	Nobles	1,215	1,115	1,066
Afton	Washington	158	142	132
Aitkin	Aitkin	1,829	2,079	2,063
Akeley	Hubbard	434	525	566
Albany	Stearns	1,375	1,196	975
Alberta	Stevens	149	139	200
Albert Lea	Freeborn	17,108	13,545	12,200
Albertville	Wright	279	238	243
Alden	Freeborn	694	668	544
Aldrich	Wadena	90	131	152
Alexandria	Douglas	6,713	6,319	5,051
Alpha	Jackson	207	230	229
Altura	Winona	320	269	258
Alvarado	Marshall	282	317	336
Amboy	Blue Earth	629	585	576
Annandale	Wright	984	899	755
Anoka	Anoka	10,562	7,396	6,426
Appleton	Swift	2,172	2,256	1,877
Arco	Lincoln	140	178	243
Arden Hills	Ramsey	3,930	...	...
Argyle	Marshall	789	846	857
Arlington	Sibley	1,601	1,913	1,122
Ashby	Grant	426	443	384
Askov	Pine	331	387	312
Atwater	Kandiyohi	899	880	815
Audubon	Becker	245	275	312
Aurora	St. Louis	2,799	1,371	1,528
Austin	Mower	27,908	23,100	18,307
Avoca	Murray	226	281	323
Avon	Stearns	443	386	403
Babbitt	St. Louis	2,587	...	...
Backus	Cass	317	367	334
Badger	Roseau	338	448	404
Bagley	Clearwater	1,385	1,554	1,241
Balaton	Lyon	723	723	713
Barnesville	Clay	1,632	1,593	1,450
Barnum	Carlton	417	344	327
Barrett	Grant	345	402	384
Barry	Big Stone	60	74	116
Battle Lake	Otter Tail	733	714	623
Baudette	Lake of the Woods	1,597	929	1,017
Baxter	Crow Wing	1,037	507	357
Bayport	Washington	3,205	2,502	2,633
Beardsley	Big Stone	410	435	537
Beaver Bay	Lake	287	...	...
Beaver Creek	Rock	250	245	254
Becker	Sherburne	279	264	239
Bejou	Mahnomen	164	173	200
Belgrade	Stearns	666	659	553
Bellechester	Goodhue / Wabasha	184	...	...
Belle Plaine	Scott	1,931	1,708	1,407
Bellingham	Lac qui Parle	327	388	456
Beltrami	Polk	186	199	213
Belview	Redwood	400	381	409
Bemidji	Beltrami	9,958	10,001	9,427
Bena	Cass	286	331	319
Benson	Swift	3,678	3,398	2,729
Benton	Carver	63	...	...
Bertha	Todd	562	577	578
Bethel	Anoka	302	250	188
Bigelow	Nobles	256	238	250
Big Falls	Koochiching	526	441	509
Bigfork	Itasca	464	463	382
Big Lake	Sherburne	610	480	442
Bingham Lake	Cottonwood	254	229	251
Birchwood*	Washington	598	312	91
Bird Island	Renville	1,384	1,333	1,201
Biscay	McLeod	70	90	...
Biwabik	St. Louis	1,836	1,245	1,304
Blackduck	Beltrami	765	732	753
Blaine	Anoka / Ramsey	7,570	...	...
Blomkest	Kandiyohi	171	...	...
Blooming Prairie	Steele	1,778	1,442	1,205
Bloomington	Hennepin	50,498	...	...
Blue Earth	Faribault	4,200	3,843	3,702
Bluffton	Otter Tail	211	239	234
Bock	Mille Lacs	91	96	125
Borup	Norman	145	...	...
Bovey	Itasca	1,086	1,320	1,355
Bowlus	Morrison	263	233	304
Boyd	Lac qui Parle	419	496	523
Boy River	Cass	51	82	79
Braham	Isanti	728	697	578
Brainerd	Crow Wing	12,898	12,637	12,071
Brandon	Douglas	353	319	345
Breckenridge	Wilkin	4,335	3,623	2,745
Brewster	Nobles	500	478	467
Bricelyn	Faribault	542	639	601
Brooklyn Center	Hennepin	24,356	4,284	1,870
Brooklyn Park	Hennepin	10,197	...	...
Brook Park	Pine	108	148	160
Brooks	Red Lake	148	...	...
Brookston	St. Louis	144	180	135
Brooten	Stearns	661	669	676
Browerville	Todd	744	735	786
Brownsdale	Mower	622	493	355
Browns Valley	Traverse	1,033	1,117	1,075
Brownsville	Houston	382	330	298
Brownton	McLeod	698	696	723
Bruno	Pine	116	193	234
Buckman	Morrison	166	173	186
Buffalo	Wright	2,322	1,914	1,695
Buffalo Lake	Renville	707	724	637
Buhl	St. Louis	1,526	1,462	1,600
Burtrum	Todd	160	194	297
Butterfield	Watonwan	601	529	511
Byron	Olmsted	660	385	341
Caledonia	Houston	2,563	2,243	1,985
Callaway	Becker	235	193	249
Calumet	Itasca	799	854	946
Cambridge	Isanti	2,728	1,790	1,592
Campbell	Wilkin	365	391	328
Canby	Yellow Medicine	2,146	2,173	2,099
Cannon Falls	Goodhue	2,055	1,831	1,544
Canton	Fillmore	467	459	421
Carlos	Douglas	262	233	187
Carlton	Carlton	862	650	700
Carver	Carver	467	548	519
Cass Lake	Cass	1,586	1,936	1,904
Cedar Mills	Meeker	96	99	...
Center City	Chisago	293	311	251
Centerville*	Anoka	338	209	195
Ceylon	Martin	554	618	549
Champlin*	Hennepin	1,271	828	...
Chandler	Murray	388	331	363
Chanhassen	Carver	244	182	132
Chaska	Carver	2,501	2,008	1,927
Chatfield	Fillmore / Olmsted	1,841	1,605	1,640
Chickamaw Beach	Cass	76	...	...
Chisago City	Chisago	772	703	510
Chisholm	St. Louis	7,144	6,861	7,487
Chokio	Stevens	498	541	492
Circle Pines	Anoka	2,789	...	...
Clara City	Chippewa	1,358	1,106	845
Claremont	Dodge	466	426	398
Clarissa	Todd	569	650	519
Clarkfield	Yellow Medicine	1,100	1,012	965
Clarks Grove	Freeborn	353	254	203
Clearbrook	Clearwater	Δ589	539	425
Clear Lake	Sherburne	316	297	285
Clearwater	Wright	274	224	241
Clements	Redwood	269	239	240
Cleveland	Le Sueur	389	325	313
Climax	Polk	310	271	253
Clinton	Big Stone	565	718	630
Clitherall	Otter Tail	138	175	172
Clontarf	Swift	139	206	230
Cloquet	Carlton	9,013	7,685	7,304
Coates	Dakota	202	...	...
Cobden	Brown	114	118	136
Cohasset	Itasca	605	484	389
Cokato	Wright	1,356	1,403	1,175
Cold Spring	Stearns	1,760	1,488	1,427
Coleraine	Itasca	1,346	1,321	1,325
Cologne	Carver	454	462	427
Columbia Heights	Anoka	17,533	8,175	6,035
Comfrey	Brown / Cottonwood	616	642	555
Comstock	Clay	138	139	134
Conger	Freeborn	215	161	131
Cook	St. Louis	527	482	470
Cooley	Itasca	87	113	159
Coon Rapids	Anoka	14,931	...	...
Corcoran	Hennepin	1,237	...	...
Correll	Big Stone	101	130	151
Cosmos	Meeker	487	382	357
Cottonwood	Lyon	717	709	690
Courtland	Nicollet	239	251	291
Cromwell	Carlton	187	197	214
Crookston	Polk	8,546	7,352	7,161
Crosby	Crow Wing	2,629	2,777	2,954
Cross Lake	Crow Wing	165	...	...
Crystal	Hennepin	24,283	5,713	2,373
Currie	Murray	438	551	524
Cuyuna	Crow Wing	86	112	176
Cyrus	Pope	362	363	357
Dakota	Winona	339	...	...
Dalton	Otter Tail	239	279	226
Danube	Renville	494	437	350
Danvers	Swift	132	162	184
Darfur	Watonwan	191	150	132
Darwin	Meeker	273	273	224
Dassel	Meeker	863	962	872

ΔThe revised population figure for Clearbrook village is 650. The figure in the table excludes population for an area misclassified as outside, rather than inside, the village limits. This error was discovered too late for correction in the detailed distributions.

—POPULATION OF ALL INCORPORATED PLACES AND OF UNINCORPORATED PLACES OF 1,000 OR MORE: 1940 TO 1960—Con.

["U" denotes an unincorporated place. Asterisk (*) denotes an incorporated place under 2,500 located in an urbanized area]

Place	County	1960	1950	1940
Dawson	Lac qui Parle	1,766	1,834	1,646
Dayton	Hennepin	456	363	253
	Wright			
Deephaven	Hennepin	3,286	1,823	1,026
Deer Creek	Otter Tail	312	349	405
Deer River	Itasca	992	1,033	987
Deerwood	Crow Wing	527	572	570
De Graff	Swift	196	270	291
Delano	Wright	1,612	1,386	1,094
Delavan	Faribault	322	302	321
Delhi	Redwood	124	152	174
Dellwood	Washington	310	245	152
Denham	Pine	71	96	90
Dennison	Goodhue	179	163	216
	Rice			
Dent	Otter Tail	176	187	204
Detroit Lakes	Becker	5,633	5,787	5,015
Dexter	Mower	313	316	303
Dilworth*	Clay	2,102	1,429	1,068
Dodge Center	Dodge	1,441	1,151	1,029
Donaldson	Kittson	64	128	120
Donnelly	Stevens	358	396	370
Doran	Wilkin	136	126	128
Dover	Olmsted	312	263	269
Dovray	Murray	113	127	128
Duluth	St. Louis	106,884	104,511	101,065
Dumont	Traverse	226	223	238
Dundas	Rice	488	469	456
Dundee	Nobles	148	179	222
Dunnell	Martin	260	242	239
Eagle Bend	Todd	611	691	682
Eagle Lake	Blue Earth	506	310	269
East Grand Forks	Polk	6,998	5,049	3,511
East Gull Lake	Cass	311	238	125
Easton	Faribault	411	379	332
Echo	Yellow Medicine	459	490	477
Eden Valley	Meeker	793	792	716
	Stearns			
Edgerton	Pipestone	1,019	961	815
Edina	Hennepin	28,501	9,744	5,855
Effie	Itasca	195	202	...
Eitzen	Houston	181	151	...
Elba	Winona	152	147	159
Elbow Lake	Grant	1,521	1,398	1,150
Elgin	Wabasha	521	438	468
Elizabeth	Otter Tail	168	168	176
Elko	Scott	116	111	...
Elk River	Sherburne	1,763	1,399	1,245
Elkton	Mower	147	141	117
Ellendale	Steele	501	476	430
Ellsworth	Nobles	634	630	660
Elmdale	Morrison	88	119	...
Elmore	Faribault	1,078	1,074	935
Elrosa	Stearns	205	173	187
Ely	St. Louis	5,438	5,474	5,970
Elysian	Le Sueur	382	402	382
Emily	Crow Wing	351	...	...
Emmons	Freeborn	408	356	334
Erhard	Otter Tail	150	145	...
Erskine	Polk	614	608	581
Evan	Brown	153	141	145
Evansville	Douglas	411	478	439
Eveleth	St. Louis	5,721	5,872	6,887
Excelsior*	Hennepin	2,020	1,763	1,422
Eyota	Olmsted	558	495	438
Fairfax	Renville	1,489	1,143	1,116
Fairmont	Martin	9,745	8,193	6,988
Falcon Heights	Ramsey	5,927	3,884	...
Faribault	Rice	16,926	16,028	14,527
Farmington	Dakota	2,300	1,916	1,580
Farwell	Pope	106	112	132
Federal Dam	Cass	185	225	269
Felton	Clay	201	258	200
Fergus Falls	Otter Tail	13,733	12,917	10,848
Fertile	Polk	968	890	907
Fifty Lakes	Crow Wing	143	...	...
Finlayson	Pine	213	195	225
Fisher	Polk	326	302	333
Flensburg	Morrison	280	281	275
Floodwood	St. Louis	677	667	571
Florence	Lyon	87	137	149
Foley	Benton	1,112	1,089	961
Forada	Douglas	98	89	96
Forest Lake	Washington	2,347	1,756	1,120
Foreston	Mille Lacs	266	301	300
Fort Ripley	Crow Wing	55	88	126
Fosston	Polk	1,704	1,614	1,271
Fountain	Fillmore	297	312	306
Foxhome	Wilkin	181	217	240
Franklin	Renville	548	546	502
Franklin	St. Louis	45	115	515
Fraser	St. Louis	95	134	155
Frazee	Becker	1,083	1,021	1,167
Freeborn	Freeborn	314	...	...
Freeport	Stearns	615	558	548
Fridley	Anoka	15,173	3,796	...
Frost	Faribault	381	326	278
Fulda	Murray	1,202	1,149	984
Funkley	Beltrami	28	28	26
Garfield	Douglas	240	244	203
Garrison	Crow Wing	118	150	211
Garvin	Lyon	205	264	...
Gary	Norman	262	278	300
Gaylord	Sibley	1,631	1,229	1,049
Gem Lake	Ramsey	305	...	...
Geneva	Freeborn	347	332	313
Genola	Morrison	108	79	87
Georgetown	Clay	178	192	193
Ghent	Lyon	326	336	341
Gibbon	Sibley	896	830	761
Gilbert	St. Louis	2,591	2,247	2,504
Gilman	Benton	146	...	...
Glencoe	McLeod	3,216	2,801	2,387
Glenville	Freeborn	643	672	615
Glenwood	Pope	2,631	2,666	2,564
Glyndon	Clay	489	411	405
Golden Hill (U)	Olmsted	2,190	...	...
Golden Valley	Hennepin	14,559	5,551	2,048
Gonvick	Clearwater	363	375	317
Goodhue	Goodhue	566	489	480
Goodridge	Pennington	134	144	174
Good Thunder	Blue Earth	468	476	457
Goodview	Winona	1,348	777	...
Graceville	Big Stone	823	962	1,020
Granada	Martin	418	403	431
Grand Marais	Cook	1,301	1,078	855
Grand Meadow	Mower	837	766	700
Grand Rapids	Itasca	7,265	6,019	4,875
Granite Falls	Chippewa	2,728	2,511	2,388
	Yellow Medicine			
Grasston	Kanabec	146	154	144
Greenbush	Roseau	706	713	556
Greenfield	Hennepin	639	...	...
Green Isle	Sibley	331	332	376
Greenwald	Stearns	266	207	233
Greenwood*	Hennepin	520	...	...
Grey Eagle	Todd	372	400	428
Grove City	Meeker	466	481	447
Grygla	Marshall	192	216	183
Gully	Polk	168	183	164
Hackensack	Cass	204	272	264
Hadley	Murray	151	139	162
Hallock	Kittson	1,527	1,552	1,353
Halma	Kittson	115	177	158
Halstad	Norman	639	635	570
Hamburg	Carver	288	184	198
Hammond	Wabasha	205	192	252
Hampton	Dakota	305	275	224
Hancock	Stevens	942	852	827
Hanley Falls	Yellow Medicine	334	320	336
Hanover	Hennepin	263	228	241
	Wright			
Hanska	Brown	491	473	461
Harding	Morrison	111	124	117
Hardwick	Rock	328	297	273
Harmony	Fillmore	1,214	1,022	890
Harris	Chisago	552	569	609
Hartland	Freeborn	330	300	224
Hastings	Dakota	8,965	6,560	5,662
Hatfield	Pipestone	95	110	73
Hawley	Clay	1,270	1,196	1,122
Hayfield	Dodge	889	805	742
Hayward	Freeborn	258	241	184
Hazel Run	Yellow Medicine	115	129	126
Hector	Renville	1,297	1,196	1,044
Heidelberg	Le Sueur	44	61	71
Henderson	Sibley	728	762	820
Hendricks	Lincoln	797	781	740
Hendrum	Norman	305	352	341
Henning	Otter Tail	980	1,004	948
Henriette	Pine	65	57	148
Herman	Grant	764	752	703
Heron Lake	Jackson	852	837	852
Hewitt	Todd	267	312	294
Hibbing	St. Louis	17,731	16,276	16,385
Hill City	Aitkin	429	501	641
Hillman	Morrison	80	85	110
Hills	Rock	516	520	450
Hilltop*	Anoka	607	...	...
Hinckley	Pine	851	902	873
Hitterdal	Clay	235	262	268
Hoffman	Grant	605	575	504
Hokah	Houston	685	643	546
Holdingford	Stearns	526	458	527
Holland	Pipestone	264	263	303
Hollandale	Freeborn	363	360	219
Holloway	Swift	242	264	286
Holt	Marshall	114	172	209

Table 8.—POPULATION OF ALL INCORPORATED PLACES AND OF UNINCORPORATED PLACES OF 1,000 OR MORE: 1940 TO 1960—Con.

["U" denotes an unincorporated place. Asterisk (*) denotes an incorporated place under 2,500 located in an urbanized area]

Place	County	1960	1950	1940
Hopkins	Hennepin	11,370	7,595	4,100
Houston	Houston	1,082	973	977
Howard Lake	Wright	1,007	931	847
Hoyt Lakes	St. Louis	3,186	...	...
Hugo	Washington	538	440	348
Humboldt	Kittson	169	143	139
Hutchinson	McLeod	6,207	4,690	3,887
Ihlen	Pipestone	111	135	174
Independence	Hennepin	1,446	...	...
International Falls	Koochiching	6,778	6,269	5,626
Inver Grove*	Dakota	713	667	502
Iona	Murray	328	335	365
Iron Junction	St. Louis	187	128	107
Ironton	Crow Wing	724	828	827
Isanti	Isanti	521	422	354
Island View	Koochiching	13	18	...
Isle	Mille Lacs	529	674	567
Ivanhoe	Lincoln	719	682	606
Jackson	Jackson	3,370	3,313	2,840
Janesville	Waseca	1,426	1,287	1,296
Jasper	Pipestone / Rock	850	840	880
Jeffers	Cottonwood	489	516	648
Jenkins	Crow Wing	144	170	206
Johnson	Big Stone	64	54	101
Jordan	Scott	1,479	1,494	1,422
Kandiyohi	Kandiyohi	312	293	271
Karlstad	Kittson	720	804	501
Kasota	Le Sueur	649	600	604
Kasson	Dodge	1,732	1,353	1,230
Keewatin	Itasca	1,651	1,807	1,942
Kelliher	Beltrami	297	336	357
Kellogg	Wabasha	446	409	403
Kennedy	Kittson	458	480	338
Kenneth	Rock	111	119	148
Kensington	Douglas	324	354	337
Kent	Wilkin	134	178	146
Kenyon	Goodhue	1,624	1,651	1,530
Kerkhoven	Swift	645	664	607
Kerrick	Pine	110	81	...
Kettle River	Carlton	234	223	221
Kiester	Faribault	741	541	407
Kilkenny	Le Sueur	221	174	214
Kimball Prairie	Stearns	535	479	505
Kinbrae	Nobles	55	85	107
Kinney	St. Louis	240	336	462
La Crescent	Houston	2,624	1,229	815
Lafayette	Nicollet	516	438	400
Lake Benton	Lincoln	905	863	961
Lake Bronson	Kittson	421	438	350
Lake City	Wabasha	3,494	3,457	3,204
Lake Crystal	Blue Earth	1,652	1,430	1,319
Lake Elmo	Washington	550	386	265
Lakefield	Jackson	1,789	1,651	1,699
Lake Fremont	Sherburne	302	169	188
Lake Henry	Stearns	91	97	89
Lakeland	Washington	598	...	...
Lakeland Shores	Washington	52	43	...
Lake Lillian	Kandiyohi	335	358	271
Lake Park	Becker	730	689	654
Lake Shore	Cass	264	326	227
Lake St. Croix Beach	Washington	716	...	...
Lakeville	Dakota	924	628	543
Lake Wilson	Murray	436	434	421
Lamberton	Redwood	1,141	1,208	922
Lancaster	Kittson	462	536	473
Landfall*	Washington	437	...	...
Lanesboro	Fillmore	1,063	1,100	1,100
Laporte	Hubbard	155	189	213
La Prairie	Itasca	243	88	69
La Salle	Watonwan	147	144	139
Lastrup	Morrison	138	158	128
Lauderdale*	Ramsey	1,676	1,033	...
Le Center	Le Sueur	1,597	1,314	1,232
Lengby	Polk	181	206	195
Leonard	Clearwater	70	88	111
Leonidas	St. Louis	94	88	440
Le Roy	Mower	971	959	752
Lester Prairie	McLeod	966	663	423
Le Sueur	Le Sueur	3,310	2,713	2,302
Lewiston	Winona	890	786	761
Lewisville	Watonwan	375	362	301
Lexington*	Anoka	1,457	...	...
Lilydale*	Dakota	116	...	...
Lindstrom	Chisago	835	729	637
Lino Lakes*	Anoka	2,329	...	...
Lismore	Nobles	306	317	311
Litchfield	Meeker	5,078	4,608	3,920
Little Canada	Ramsey	3,512	...	...
Little Falls	Morrison	7,551	6,717	6,047
Littlefork	Koochiching	805	671	608
Long Beach	Pope	236	181	119
Long Lake*	Hennepin	996	399	260
Long Prairie	Todd	2,414	2,443	2,311
Longville	Cass	159	116	...
Lonsdale	Rice	541	510	545
Loretto	Hennepin	271	179	...
Louisburg	Lac qui Parle	91	93	94
Lowry	Pope	294	285	273
Lucan	Redwood	216	246	226
Luverne	Rock	4,249	3,650	3,114
Lyle	Mower	607	609	513
Lynd	Lyon	259	...	...
McGrath	Aitkin	96	135	138
McGregor	Aitkin	283	322	311
McIntosh	Polk	785	881	903
McKinley	St. Louis	408	196	235
Mabel	Fillmore	815	788	741
Madelia	Watonwan	2,190	1,790	1,652
Madison	Lac qui Parle	2,380	2,303	2,312
Madison Lake	Blue Earth	477	357	377
Magnolia	Rock	280	260	273
Mahnomen	Mahnomen	1,462	1,464	1,429
Mahtomedi*	Washington	2,127	1,375	876
Manchester	Freeborn	131	113	...
Manhattan Beach	Crow Wing	62	72	86
Mankato	Blue Earth	23,797	18,809	15,654
Mantorville	Dodge	498	477	486
Maple Grove	Hennepin	2,213	...	...
Maple Lake	Wright	1,018	780	637
Maple Plain	Hennepin	754	479	360
Mapleton	Blue Earth	1,107	1,083	1,070
Mapleview	Mower	381	435	...
Maplewood	Ramsey	18,519	...	...
Marble	Itasca	879	867	792
Marietta	Lac qui Parle	327	380	400
Marine-on-St. Croix	Washington	454	334	338
Marshall	Lyon	6,681	5,923	4,590
Mayer	Carver	179	153	146
Maynard	Chippewa	429	507	580
Mazeppa	Wabasha	444	523	545
Meadowlands	St. Louis	176	134	142
Medford	Steele	567	409	342
Medicine Lake*	Hennepin	323	284	...
Medina	Hennepin	1,472	...	...
Meire Grove	Stearns	167	128	162
Melrose	Stearns	2,135	2,106	2,015
Menahga	Wadena	799	849	768
Mendota*	Dakota	259	243	228
Mendota Heights	Dakota	5,028	...	...
Mentor	Polk	281	321	287
Middle River	Marshall	414	356	328
Miesville	Dakota	126	...	...
Milaca	Mille Lacs	1,821	1,917	1,627
Milan	Chippewa	482	561	624
Millerville	Douglas	119	173	182
Millville	Wabasha	171	168	175
Milroy	Redwood	268	268	261
Miltona	Douglas	163	150	116
Minneapolis	Hennepin	482,872	521,718	492,370
Minneiska	Wabasha	110	134	187
Minneota	Lyon	1,297	1,274	1,065
Minnesota City	Winona	190	201	211
Minnesota Lake	Blue Earth / Faribault	697	609	526
Minnetonka	Hennepin	25,037	...	...
Minnetonka Beach*	Hennepin	544	376	229
Mizpah	Koochiching	140	166	173
Montevideo	Chippewa	5,693	5,459	5,220
Montgomery	Le Sueur	2,118	1,913	1,741
Monticello	Wright	1,477	1,231	1,076
Montrose	Wright	360	300	275
Moorhead	Clay	22,934	14,870	9,491
Moose Lake	Carlton	1,514	1,603	1,432
Mora	Kanabec	2,329	2,018	1,494
Morgan	Redwood	975	949	846
Morningside*	Hennepin	1,981	1,699	1,282
Morris	Stevens	4,199	3,811	3,214
Morristown	Rice	616	533	677
Morton	Renville	624	794	904
Motley	Morrison	430	435	368
Mound	Hennepin	5,440	2,061	1,189
Mounds View	Ramsey	6,416	...	...
Mountain Iron	St. Louis	1,808	1,377	1,492
Mountain Lake	Cottonwood	1,943	1,733	1,745
Murdock	Swift	381	393	334
Myrtle	Freeborn	89	136	133
Nashua	Wilkin	146	181	177
Nashwauk	Itasca	1,712	2,029	2,228
Nassau	Lac qui Parle	182	205	208
Nelson	Douglas	150	160	159
Nerstrand	Rice	584	228	251
Nevis	Hubbard	344	332	358
New Auburn	Sibley	299	290	263
New Brighton	Ramsey	6,448	2,218	658
Newfolden	Marshall	370	367	300
New Germany	Carver	274	286	247
New Hope	Hennepin	3,552	...	...
New London	Kandiyohi	721	726	578
New Market	Scott	211	193	199

8.—POPULATION OF ALL INCORPORATED PLACES AND OF UNINCORPORATED PLACES OF 1,000 OR MORE: 1940 TO 1960—Con.

["U" denotes an unincorporated place. Asterisk (*) denotes an incorporated place under 2,500 located in an urbanized area]

Place	County	1960	1950	1940
New Munich	Stearns	296	277	305
Newport*	Washington	2,349	1,672	872
New Prague	Le Sueur, Scott	2,533	1,915	1,645
New Richland	Waseca	1,046	908	863
New Trier	Dakota	106	73	79
New Ulm	Brown	11,114	9,348	8,743
New York Mills	Otter Tail	828	977	771
Nicollet	Nicollet	493	493	434
Nielsville	Polk	183	189	175
Nimrod	Wadena	60	112	...
Nisswa	Crow Wing	742	578	400
Norcross	Grant	153	179	180
North Branch	Chisago	949	769	762
Northfield	Rice	8,707	7,487	4,533
North Mankato	Nicollet	5,927	4,788	3,517
North Oaks	Ramsey	803	...	...
Northome	Koochiching	291	349	343
North Redwood	Redwood	179	215	211
Northrop	Martin	189	157	134
North St. Paul	Ramsey	8,520	4,248	3,135
Norwood	Carver	945	749	648
Oak Park Heights	Washington	332	...	...
Odessa	Big Stone	234	283	316
Odin	Watonwan	184	208	198
Ogema	Becker	224	249	328
Ogilvie	Kanabec	376	362	438
Okabena	Jackson	244	236	210
Oklee	Red Lake	529	494	414
Olivia	Renville	2,355	2,012	1,788
Onamia	Mille Lacs	645	704	619
Ormsby	Martin, Watonwan	221	190	183
Orono	Hennepin	5,643	...	...
Orr	St. Louis	361	309	234
Ortonville	Big Stone, Lac qui Parle	2,674	2,577	2,469
Osakis	Douglas, Todd	1,396	1,488	1,483
Oslo	Marshall	372	440	392
Osseo*	Hennepin	2,104	1,167	738
Ostrander	Fillmore	216	191	163
Otter Tail	Otter Tail	164	237	254
Owatonna	Steele	13,409	10,191	8,694
Palisade	Aitkin	180	212	202
Parkers Prairie	Otter Tail	884	900	781
Park Rapids	Hubbard	3,047	3,027	2,643
Paynesville	Stearns	1,754	1,503	1,317
Pease	Mille Lacs	191	179	126
Pelican Lakes	Crow Wing	134	154	114
Pelican Rapids	Otter Tail	1,693	1,676	1,560
Pemberton	Blue Earth	177	152	...
Pennock	Kandiyohi	257	238	219
Pequot Lakes	Crow Wing	461	552	514
Perham	Otter Tail	2,019	1,926	1,534
Perley	Norman	165	204	246
Peterson	Fillmore	283	318	331
Pierz	Morrison	816	856	714
Pillager	Cass	338	362	348
Pine City	Pine	1,972	1,937	1,718
Pine Island	Goodhue	1,308	1,298	1,040
Pine River	Cass	775	835	574
Pine Springs	Washington	142	...	...
Pipestone	Pipestone	5,324	5,269	4,682
Plainview	Wabasha	1,833	1,524	1,500
Plato	McLeod	280	263	283
Pleasant Lake	Stearns	58	53	...
Plummer	Red Lake	283	340	312
Plymouth	Hennepin	9,576	...	...
Porter	Yellow Medicine	261	291	250
Preston	Fillmore	1,491	1,399	1,447
Princeton	Mille Lacs	2,353	2,108	1,865
Prinsburg	Kandiyohi	462	...	...
Prior Lake	Scott	848	536	349
Proctor	St. Louis	2,963	2,693	2,468
Quamba	Kanabec	95	...	...
Racine	Mower	180	...	...
Randall	Morrison	516	425	362
Randolph	Dakota	315	259	236
Ranier	Koochiching	262	227	228
Raymond	Kandiyohi	608	580	487
Red Lake Falls	Red Lake	1,520	1,733	1,530
Red Wing	Goodhue	10,528	10,645	9,962
Redwood Falls	Redwood	4,285	3,813	3,270
Regal	Kandiyohi	53	64	...
Remer	Cass	492	412	407
Renville	Renville	1,373	1,323	1,256
Revere	Redwood	201	198	197
Rice	Benton	387	328	324
Richfield	Hennepin	42,523	17,502	3,778
Richmond	Stearns	751	700	634
Richville	Otter Tail	91	141	233
Riverton	Crow Wing	121	148	141
Robbinsdale	Hennepin	16,381	11,289	6,018
Rochester	Olmsted	40,663	29,885	26,312
Rockford	Hennepin, Wright	533	369	270
Rockville	Stearns	357	288	345
Rogers	Hennepin	378	268	274
Rollingstone	Winona	392	315	324
Ronneby	Benton	84	72	107
Roosevelt	Roseau	145	228	304
Roscoe	Stearns	168	182	171
Roseau	Roseau	2,146	2,231	1,775
Rose Creek	Mower	351	314	261
Rosemount	Dakota	1,068	567	364
Roseville	Ramsey	23,997	6,437	...
Rothsay	Otter Tail, Wilkin	457	537	415
Round Lake	Nobles	449	435	430
Royalton	Morrison	580	500	518
Rush City	Chisago	1,108	1,175	1,020
Rushford (city)	Fillmore	1,335	1,270	1,182
Rushford (village)	Fillmore	581	612	634
Rushmore	Nobles	382	368	423
Russell	Lyon	449	508	464
Ruthton	Pipestone	476	534	480
Rutledge	Pine	146	163	161
Sabin	Clay	251	211	210
Sacred Heart	Renville	696	745	752
St. Anthony	Hennepin, Ramsey	5,084	1,406	607
St. Anthony	Stearns	72	66	90
St. Bonifacius	Hennepin	576	438	363
St. Charles	Winona	1,882	1,548	1,507
St. Clair	Blue Earth	373	324	286
St. Cloud	Benton, Sherburne, Stearns	33,815	28,410	24,173
St. Hilaire	Pennington	270	276	288
St. James	Watonwan	4,174	3,861	3,400
St. Joseph	Stearns	1,487	1,246	1,055
St. Leo	Yellow Medicine	129	128	...
St. Louis Park	Hennepin	43,310	22,644	7,737
St. Martin	Stearns	215	195	183
St. Marys Point	Washington	271	...	...
St. Michael	Wright	707	487	389
St. Paul	Ramsey	313,411	311,349	287,736
St. Paul Park	Washington	3,267	2,438	1,096
St. Peter	Nicollet	8,484	7,754	5,870
St. Rosa	Stearns	62	69	...
St. Stephens	Stearns	276	234	247
St. Vincent	Kittson	217	272	327
Sanborn	Redwood	521	613	580
Sandstone	Pine	1,552	1,097	1,559
Sargeant	Mower	113	121	138
Sartell	Benton, Stearns	791	662	532
Sauk Centre	Stearns	3,573	3,140	3,016
Sauk Rapids	Benton	4,038	3,410	2,981
Savage	Scott	1,094	389	222
Scanlon	Carlton	1,126	572	460
Seaforth	Redwood	131	136	148
Sebeka	Wadena	823	802	648
Sedan	Pope	91	134	126
Shafer	Chisago	147	127	106
Shakopee	Scott	5,201	3,185	2,418
Shelly	Norman	310	329	344
Sherburn	Martin	1,227	1,221	1,030
Shevlin	Clearwater	203	242	226
Shoreview	Ramsey	7,157	...	...
Shorewood	Hennepin	3,197	...	...
Silver Bay	Lake	3,723	...	...
Silver Lake	McLeod	646	603	604
Skyline	Blue Earth	354	...	...
Slayton	Murray	2,487	1,887	1,587
Sleepy Eye	Brown	3,492	3,278	2,923
Sobieski	Morrison	190	189	171
Solway	Beltrami	100	124	136
South Haven	Wright	328	305	276
South International Falls	Koochiching	2,479	1,840	1,299
South St. Paul	Dakota	22,032	15,909	11,844
Spicer	Kandiyohi	589	566	480
Springfield	Brown	2,701	2,574	2,361
Spring Grove	Houston	1,342	1,093	967
Spring Hill	Stearns	105	91	87
Spring Lake Park	Anoka, Ramsey	3,260	...	...
Spring Park*	Hennepin	668	...	...
Spring Valley	Fillmore	2,628	2,467	2,133
Squaw Lake	Itasca	129	132	...
Stacy	Chisago	211	150	138
Staples	Todd	2,706	2,782	2,952
Starbuck	Pope	1,099	1,143	972
Steen	Rock	198	228	...
Stephen	Marshall	858	877	673
Stewart	McLeod	676	695	636
Stewartville	Olmsted	1,670	1,193	1,025
Stillwater	Washington	8,310	7,674	7,013
Stockton	Winona	242	235	...
Storden	Cottonwood	390	398	331
Strandquist	Marshall	160	208	180
Strathcona	Roseau	64	143	114

Table 8.—POPULATION OF ALL INCORPORATED PLACES AND OF UNINCORPORATED PLACES OF 1,000 OR MORE: 1940 TO 1960—Con.

["U" denotes an unincorporated place. Asterisk (*) denotes an incorporated place under 2,500 located in an urbanized area]

Place	County	1960	1950	1940	Place	County	1960	1950	1940
Sturgeon Lake	Pine	151	189	215	Waltham	Mower	207	212	172
Sunburg	Kandiyohi	161	...	...	Wanamingo	Goodhue	540	496	449
Sunfish Lake	Dakota	181	...	...	Wanda	Redwood	160	178	191
Swanville	Morrison	342	373	417	Warba	Itasca	162	125	124
Taconite	Itasca	376	322	375	Warren	Marshall	2,007	1,779	1,639
Tamarack	Aitkin	112	132	150	Warroad	Roseau	1,309	1,276	1,309
Tacpi	Mower	92	118	151	Waseca	Waseca	5,898	4,927	4,270
Taunton	Lyon	233	217	207	Watertown	Carver	1,046	837	737
Taylors Falls	Chisago	546	520	552	Waterville	Le Sueur	1,623	1,627	1,600
Tenney	Wilkin	35	62	87	Watkins	Meeker	744	659	584
Tenstrike	Beltrami	147	206	239	Watson	Chippewa	267	284	290
Thief River Falls	Pennington	7,151	6,926	6,019	Waubun	Mahnomen	350	426	438
Thomson	Carlton	179	170	104	Waverly	Wright	574	493	458
Tintah	Traverse	228	235	200	Wayzata	Hennepin	3,219	1,791	1,473
Tonka Bay*	Hennepin	1,204	899	361	Welcome	Martin	733	712	630
Tower	St. Louis	876	773	820	Wells	Faribault	2,897	2,475	2,217
Tracy	Lyon	2,862	3,020	3,085	Wendell	Grant	253	284	273
Trail	Polk	100	...	...	Westbrook	Cottonwood	1,012	1,017	871
Trimont	Martin	942	876	791	West Concord	Dodge	810	770	744
Trommald	Crow Wing	101	117	166	Westport	Pope	87	96	102
Trosky	Pipestone	122	140	167	West St. Paul	Dakota	13,101	7,955	5,733
Truman	Martin	1,256	1,106	984	West Union	Todd	83	100	78
Turtle River	Beltrami	48	57	90	Whalan	Fillmore	146	176	190
Twin Lakes	Freeborn	153	...	...	Wheaton	Traverse	2,102	1,948	1,700
Twin Valley	Norman	841	899	844	White Bear Lake	Ramsey	12,849	3,646	2,858
Two Harbors	Lake	4,695	4,400	4,046	Wilder	Jackson	107	118	127
Tyler	Lincoln	1,138	1,121	1,005	Willernie*	Washington	664	592	...
Ulen	Clay	481	525	562	Williams	Lake of the Woods	317	414	376
Underwood	Otter Tail	314	336	353	Willmar	Kandiyohi	10,417	9,410	7,623
Upsala	Morrison	356	366	347	Willow River	Pine	343	294	314
Urbank	Otter Tail	177	162	...	Wilmont	Nobles	473	473	361
Utica	Winona	218	194	179	Wilton	Beltrami	112	108	139
Vadnais Heights	Ramsey	2,459	...	...	Windom	Cottonwood	3,691	3,165	2,807
Vergas	Otter Tail	292	301	351	Winger	Polk	292	283	301
Vermillion	Dakota	248	112	107	Winnebago	Faribault	2,088	2,127	1,992
Verndale	Wadena	606	576	521	Winona	Winona	24,895	25,031	22,490
Vernon Center	Blue Earth	333	344	355	Winsted	McLeod	1,163	941	660
Vesta	Redwood	318	340	334	Winthrop	Sibley	1,381	1,251	1,195
Victoria	Carver	425	302	276	Winton	St. Louis	182	184	224
Viking	Marshall	128	130	146	Wolf Lake	Becker	83	109	...
Villard	Pope	235	288	248	Wolverton	Wilkin	204	198	222
Vining	Otter Tail	136	180	176	Wood Lake	Yellow Medicine	506	504	436
Virginia	St. Louis	14,034	12,486	12,264	Woodland*	Hennepin	449	411	...
Wabasha	Wabasha	2,500	2,468	2,368	Woodstock	Pipestone	213	277	253
Wabasso	Redwood	789	693	604	Worthington	Nobles	9,015	7,923	5,918
Waconia	Carver	2,048	1,569	1,315	Wrenshall	Carlton	189	148	168
Wadena	Wadena	4,381	3,958	2,916	Wright	Carlton	169	199	201
Wahkon	Mille Lacs	172	202	273	Wykoff	Fillmore	391	509	521
Waite Park	Stearns	2,016	1,639	1,427	Wyoming	Chisago	435	325	253
Waldorf	Waseca	270	266	240	Young America	Carver	477	365	406
Walker	Cass	1,180	1,192	939	Zemple	Itasca	82	87	165
Walnut Grove	Redwood	886	890	753	Zumbro Falls	Wabasha	164	172	212
Walters	Faribault	133	139	154	Zumbrota	Goodhue	1,830	1,686	1,386

Table 9.—1960 POPULATION OF AREAS ANNEXED BETWEEN 1950 AND 1960 BY INCORPORATED PLACES HAVING 2,500 INHABITANTS OR MORE IN 1950

[Minus sign (-) denotes decrease]

Incorporated place	1960 population			1950 population, total	Increase, 1950 to 1960, in 1950 area	Incorporated place	1960 population			1950 population, total	Increase, 1950 to 1960, in 1950 area
	Total	In 1950 area	In annexed area				Total	In 1950 area	In annexed area		
Albert Lea	17,108	13,221	3,887	13,545	-324	Morris	4,199	4,199	...	3,811	388
Alexandria	6,713	6,585	128	6,319	266	New Ulm	11,114	11,114	...	9,348	1,766
Anoka	10,562	9,958	604	7,396	2,562	North Mankato	5,927	5,807	120	4,788	1,019
Austin	27,908	24,169	3,739	23,100	1,069	North St. Paul	8,520	8,455	65	4,248	4,207
Benson	3,678	3,606	72	3,398	208	Ortonville	2,674	2,671	3	2,577	94
Breckenridge	4,335	4,306	29	3,623	683	Park Rapids	3,047	3,047	...	3,027	20
Cloquet	9,013	7,949	1,064	7,685	264	Pipestone	5,324	5,283	41	5,269	14
Columbia Heights	17,533	15,022	2,511	8,175	6,847	Redwood Falls	4,285	4,245	40	3,813	423
Crookston	8,546	8,087	459	7,352	735	Rochester	40,663	32,790	7,873	29,885	2,905
Crystal	24,283	21,822	2,461	5,713	16,109	St. Cloud	33,815	32,244	1,571	28,410	3,834
Detroit Lakes	5,633	5,470	163	5,787	-317	St. James	4,174	4,090	84	3,861	229
East Grand Forks	6,998	6,399	599	5,049	1,350	St. Louis Park	43,310	42,354	956	22,644	19,710
Eveleth	5,721	5,715	6	5,872	-157	St. Peter	8,484	8,478	6	7,754	724
Fairmont	9,745	9,283	462	8,193	1,090	Sauk Rapids	4,038	3,990	48	3,410	580
Fergus Falls	13,733	13,691	42	12,917	774	Shakopee	5,201	5,112	89	3,185	1,927
Fridley	15,173	14,169	1,004	3,796	10,373	Sleepy Eye	3,492	3,413	79	3,278	135
Glencoe	3,216	2,984	232	2,801	183	South St. Paul	22,032	21,980	52	15,909	6,071
Grand Rapids	7,265	6,981	284	6,019	962	Springfield	2,701	2,701	...	2,574	127
Hopkins	11,370	10,316	1,054	7,595	2,721	Staples	2,706	2,576	130	2,782	-206
Hutchinson	6,207	5,942	265	4,690	1,252	Stillwater	8,310	8,310	...	7,674	636
International Falls	6,778	6,715	63	6,269	446	Thief River Falls	7,151	6,840	311	6,926	-86
Jackson	3,370	3,370	...	3,313	57	Tracy	2,862	2,862	...	3,020	-158
Little Falls	7,551	7,530	21	6,717	813	Waseca	5,898	5,868	30	4,927	941
Luverne	4,249	4,233	16	3,650	583	White Bear Lake	12,849	8,315	4,534	3,646	4,669
Mankato	23,797	21,890	1,907	18,809	3,081	Willmar	10,417	9,967	450	9,410	557
Marshall	6,681	6,458	223	5,923	535	Windom	3,691	3,650	41	3,165	485
Montevideo	5,693	4,824	869	5,459	-635	Winona	24,895	24,092	803	25,031	-939
Moorhead	22,934	22,062	872	14,870	7,192	Worthington	9,015	8,828	187	7,923	905

Table 10.—POPULATION OF URBANIZED AREAS: 1960 AND 1950

Area	1960	1950
DULUTH-SUPERIOR (MINN.-WIS.) URBANIZED AREA		
The area	144,763	143,028
In central cities	140,447	139,836
Duluth	106,884	104,511
Superior	33,563	35,325
Outside central cities	4,316	3,192
The area includes the following minor civil divisions and parts of minor civil divisions:		
In Minnesota	110,826	[1]107,364
St. Louis County (pt.)	110,826	107,364
Duluth city	106,884	104,511
Herman twp. (pt.)	271	10
Proctor village	2,963	2,693
Rice Lake twp. (pt.)	708	([2])
In Wisconsin	33,937	35,664
Douglas County (pt.)	33,937	35,664
Superior city	33,563	35,325
Superior village	374	339
FARGO-MOORHEAD (N. DAK.-MINN.) URBANIZED AREA		
The area	72,730	([3])
In central cities	69,596	...
Fargo	46,662	...
Moorhead	22,934	...
Outside central cities	3,134	...
The area includes the following minor civil divisions and parts of minor civil divisions:		
In Minnesota	25,054	...
Clay County (pt.)	25,054	...
Dilworth village	2,102	...
Moorhead city	22,934	...
Moorhead twp. (pt.)	18	...
In North Dakota	47,676	...
Cass County (pt.)	47,676	...
Fargo city	46,662	...
Reed twp. (pt.)	1,014	...
MINNEAPOLIS-ST. PAUL (MINN.) URBANIZED AREA		
The area	1,377,143	[4]987,380
In central cities	796,283	833,067
Minneapolis	482,872	521,718
St. Paul	313,411	311,349
Outside central cities	580,860	154,313
The area includes the following minor civil divisions and parts of minor civil divisions:		
Anoka County (pt.)	76,468	14,250
Anoka city	10,562	([2])
Blaine village (pt.)	7,565	([5])
Centerville village	338	([5])
Circle Pines village	2,789	([5])
Columbia Heights city	17,533	8,175
Coon Rapids village	14,931	([5])
Fridley city	15,173	3,796
Hilltop village	607	([5])
Lexington village	1,457	([5])
Lino Lakes village	2,329	([5])
Spring Lake Park village (pt.)	3,184	([5])
Dakota County (pt.)	43,950	24,755
Inver Grove twp. (pt.)	2,701	...
Inver Grove village	713	667
Lilydale village	116	([5])
Mendota village	259	224
Mendota Heights village	5,026	([5])
South St. Paul city	22,032	15,909
West St. Paul city	13,101	7,955
Hennepin County (pt.)	827,219	[6]612,113
Bloomington village	50,498	([3])
Brooklyn Center village	24,356	4,284
Brooklyn Park village	10,197	([3])
Champlin village	1,271	([2])
Crystal village	24,283	5,713
Deephaven village	3,286	([3])
Edina village	28,501	9,744
Excelsior village	2,020	([2])
Golden Valley village	14,559	5,551
Greenwood village	520	([3])
Hopkins city	11,370	7,595
Long Lake village	996	([2])
Medicine Lake village	323	([3])
Minneapolis city	482,872	521,718
Minnetonka village	25,037	([3])
MINNEAPOLIS-ST. PAUL (MINN.) URBANIZED AREA--Con.		
Hennepin County (pt.)--Con.		
Minnetonka Beach city	544	([2])
Minnetrista twp. (pt.)	1,697	([2])
Morningside village	1,981	1,699
Mound village	5,440	([3])
New Hope village	3,552	([3])
Orono village	5,643	([3])
Osseo village	2,104	([3])
Plymouth village	9,576	([3])
Richfield village	42,523	17,502
Robbinsdale city	16,381	11,289
St. Anthony village (pt.)	4,744	([2])
St. Louis Park city	43,310	22,644
Shorewood village	3,197	([3])
Spring Park village	668	([3])
Tonka Bay village	1,204	([2])
Wayzata city	3,219	([3])
Woodland village	449	([2])
Fort Snelling area	898	2,584
Ramsey County (pt.)	417,322	[7]332,152
Arden Hills village	3,930	([3])
Blaine village (pt.)	5	([3])
Falcon Heights village	5,927	3,884
Lauderdale village	1,676	1,033
Little Canada village	3,512	([3])
Maplewood village	18,519	([3])
Mounds View village	6,416	([3])
New Brighton village	6,448	2,218
North St. Paul village	8,520	4,248
Roseville village	23,997	6,437
St. Anthony village (pt.)	340	([2])
St. Paul city	313,411	311,349
Shoreview village	7,157	([3])
Spring Lake Park village (pt.)	76	([3])
White Bear twp. (pt.)	4,539	([2])
White Bear Lake city	12,849	([2])
Washington County (pt.)	12,184	4,110
Birchwood village	598	([2])
Landfall village	437	([3])
Lincoln twp. (pt.)	288	([2])
Mahtomedi village	2,127	([2])
Newport village	2,349	1,672
Northdale twp. (pt.)	523	([2])
Oakdale twp. (pt.)	1,931	([2])
St. Paul Park village	3,267	2,438
Willernie village	664	([2])

[1] Includes population (150) of part of Midway township not in the area in 1960.
[2] Not in area in 1950.
[3] There was no urbanized area delineated for Fargo-Moorhead for the 1950 Census.
[4] Revised since publication of 1950 report, to include Fridley township erroneously omitted from area. Fridley township annexed by adjoining municipalities since 1950.
[5] Incorporated since 1950.
[6] Includes population (876) of part of Bloomington township, population (624) of part of Minnetonka township, and population (290) of part of Plymouth township. Bloomington, Minnetonka, and Plymouth townships annexed by adjoining municipalities since 1950.
[7] Includes population (893) of part of Mounds View township and population (2,090) of part of New Canada township. Mounds View and New Canada townships annexed by adjoining municipalities since 1950.

Table 11.—POPULATION OF STANDARD METROPOLITAN STATISTICAL AREAS: 1960 AND 1950

[Data relate to areas as defined for 1960. Minus sign (-) denotes decrease]

Standard metropolitan statistical area, central city, and other component areas	1960	1950	Increase	
			Number	Percent
DULUTH-SUPERIOR, MINN.-WIS.				
Total	276,596	252,777	23,819	9.4
In central cities	140,447	139,836	611	0.4
Duluth	106,884	104,511	2,373	2.3
Superior	33,563	35,325	-1,762	-5.0
Outside central cities	136,149	112,941	23,208	20.5
St. Louis County, Minn.	231,588	206,062	25,526	12.4
Douglas County, Wis.	45,008	46,715	-1,707	-3.7
FARGO-MOORHEAD, N. DAK.-MINN.				
Total	106,027	89,240	16,787	18.8
In central cities	69,596	53,126	16,470	31.0
Fargo	46,662	38,256	8,406	22.0
Moorhead	22,934	14,870	8,064	54.2
Outside central cities	36,431	36,114	317	0.9
Cass County, N. Dak.	66,947	58,877	8,070	13.7
Clay County, Minn.	39,080	30,363	8,717	28.7
MINNEAPOLIS-ST. PAUL, MINN.				
Total	1,482,030	1,151,053	330,977	28.8
In central cities	796,283	833,067	-36,784	-4.4
Minneapolis	482,872	521,718	-38,846	-7.4
St. Paul	313,411	311,349	2,062	0.7
Outside central cities	685,747	317,986	367,761	115.7
Anoka County	85,916	35,579	50,337	141.5
Dakota County	78,303	49,019	29,284	59.7
Hennepin County	842,854	676,579	166,275	24.6
Ramsey County	422,525	355,332	67,193	18.9
Washington County	52,432	34,544	17,888	51.8

Table 12.—POPULATION OF THE STATE AND OF STANDARD METROPOLITAN STATISTICAL AREAS, BY TYPE OF RESIDENCE: 1960

Metropolitan-nonmetropolitan residence	Total	Urban			Rural		
		Total	Central city or cities	Other urban territory	Total	Places of 1,000 to 2,500	Other rural territory
The State	3,413,864	2,122,566	926,101	1,196,465	1,291,298	199,775	1,091,523
In standard metropolitan statistical areas	[1]1,752,698	1,594,734	926,101	668,633	157,964	22,614	135,350
Duluth-Superior, Minn.-Wis.	[2]231,588	172,057	106,884	65,173	59,531	5,170	54,361
Fargo-Moorhead, N.Dak.-Minn.	[2]39,080	25,054	22,934	2,120	14,026	2,902	11,124
Minneapolis-St. Paul, Minn.	1,482,030	1,397,623	796,283	601,340	84,407	14,542	69,865
Not in standard metropolitan statistical areas	1,661,166	527,832	...	527,832	1,133,334	177,161	956,173

[1] Part in State only; for entire area see table 11.
[2] Part in State only; for entire area see table 11.

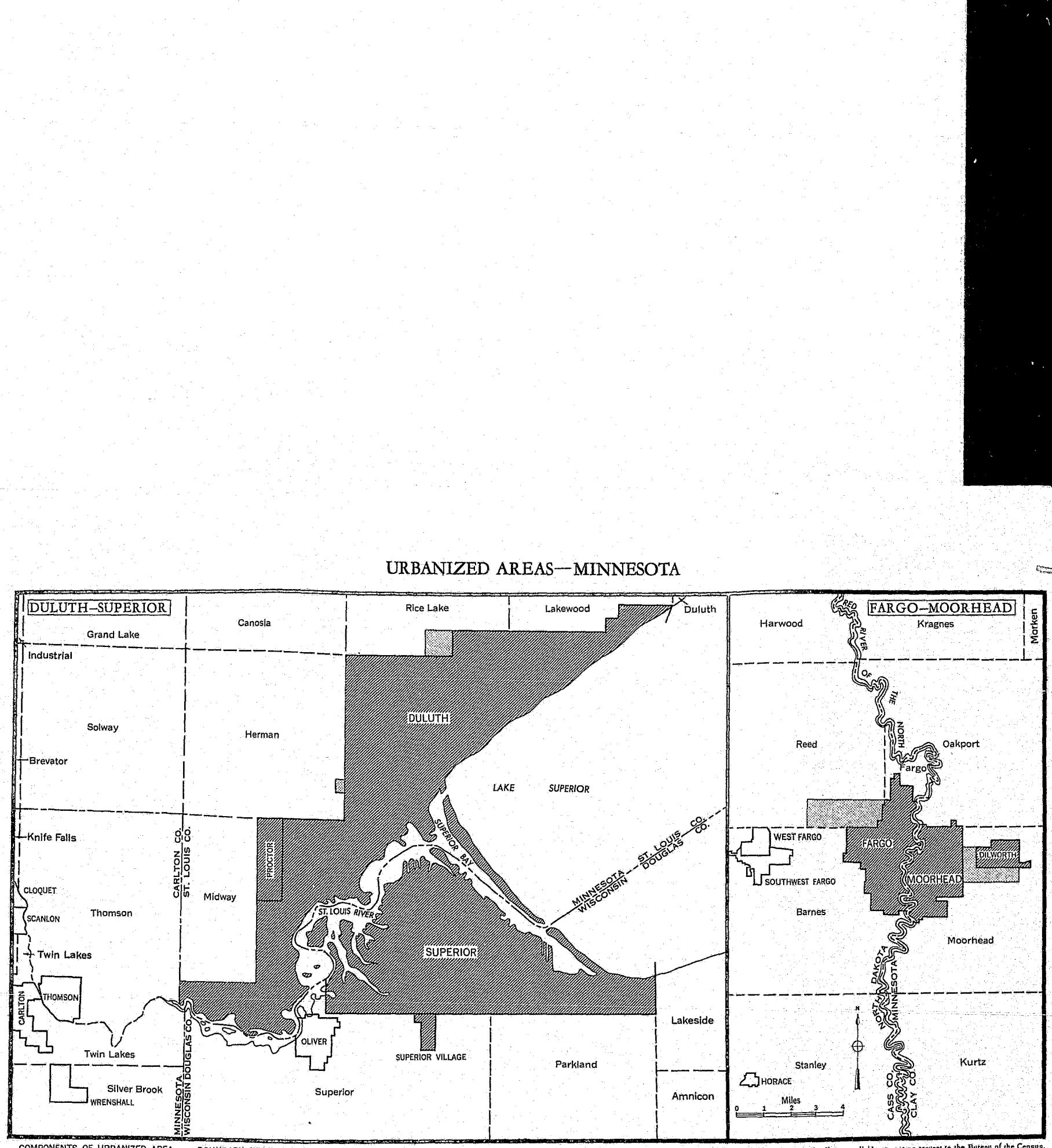

COMPONENTS OF URBANIZED AREA

- Incorporated Places
- Unincorporated Area

BOUNDARY SYMBOLS

- State Line
- County Line
- Minor Civil Division Line

Maps showing boundaries in detail are available at cost on request to the Bureau of the Census.

URBANIZED AREAS—MINNESOTA

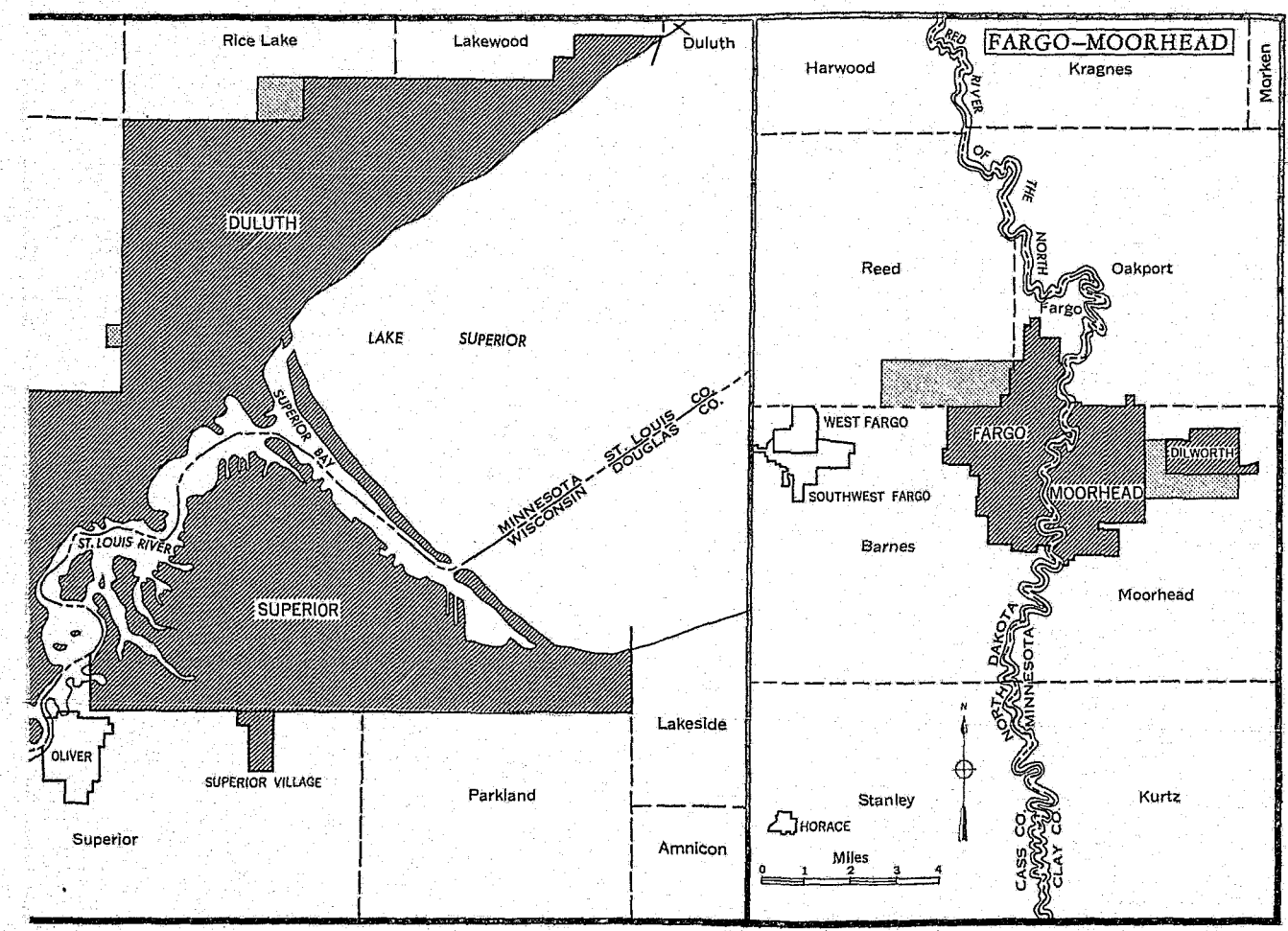

Maps showing boundaries in detail are available at cost on request to the Bureau of the Census.

ıe

.ine

vil Division Line

MINNEAPOLIS-ST. PAUL URBANIZED AREA

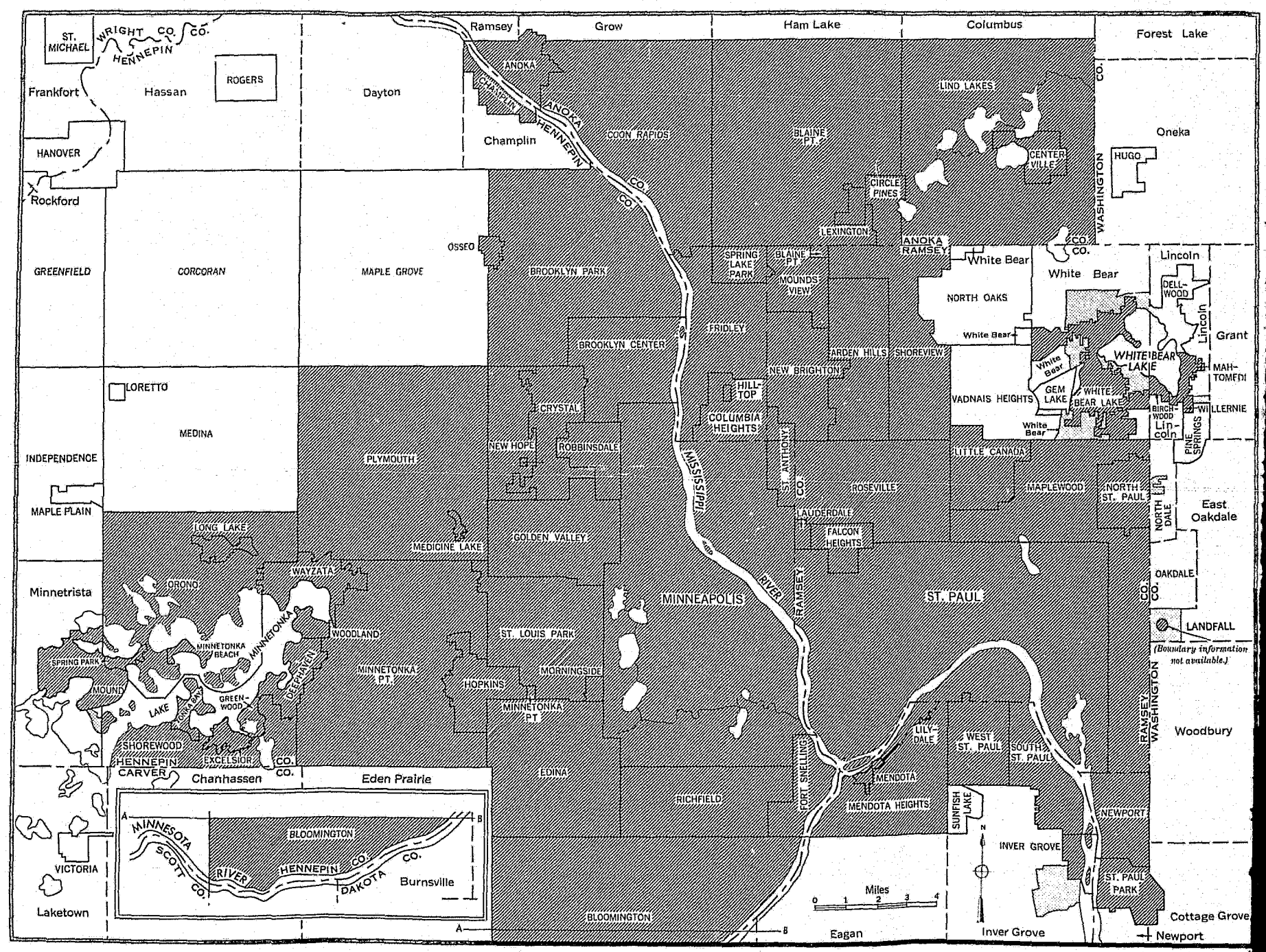

☆U.S. GOVERNMENT PRINTING OFFICE: 1960—565788/46

MINNEAPOLIS-ST. PAUL URBANIZED AREA

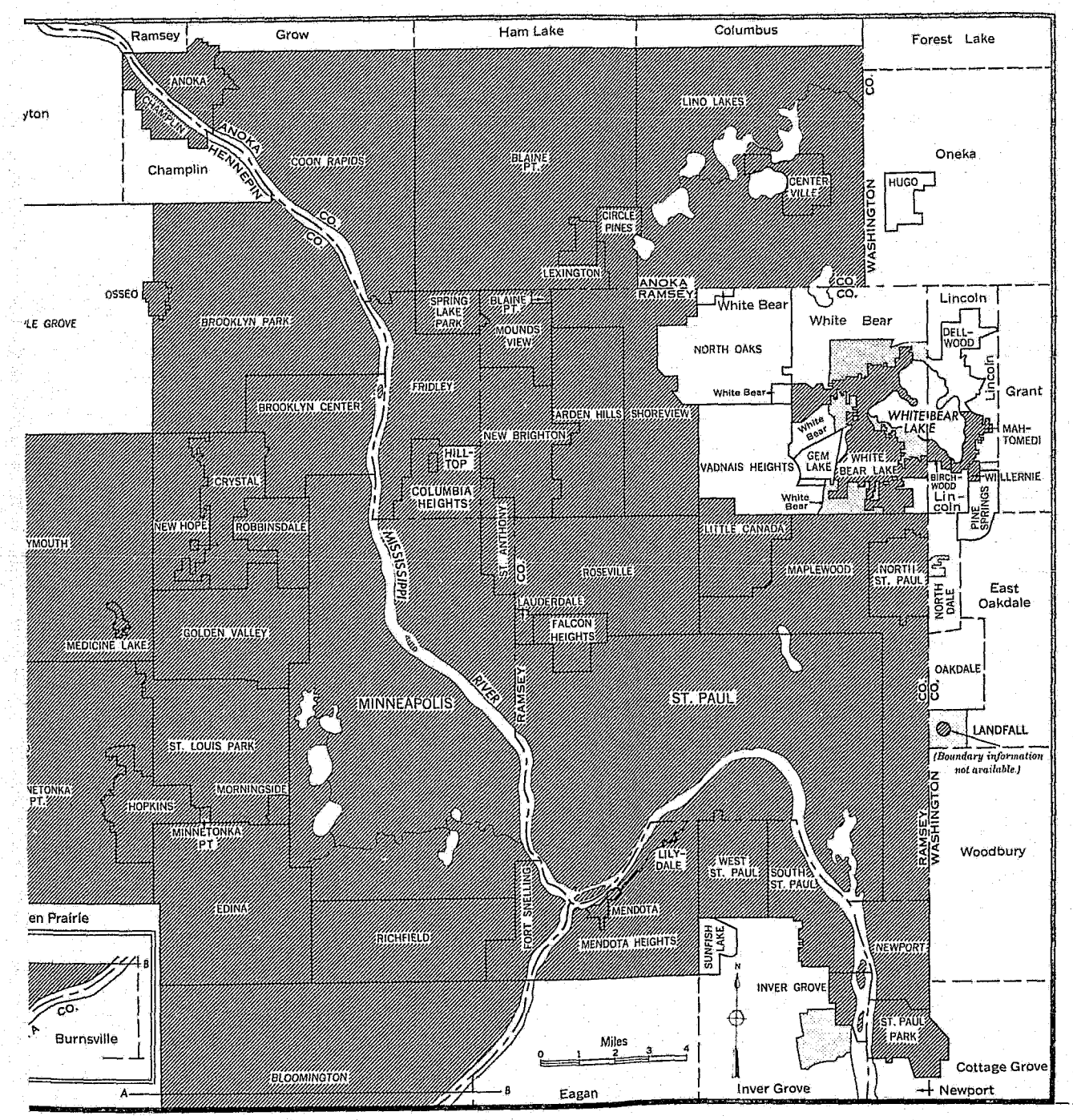

Number of Inhabitants

#14920
O.D.

1960
U.S.CENSUS OF POPULATION
FINAL REPORT

Filed June 12, 1964

#14920
O.D.

1960
U.S.CENSUS OF POPULATION
FINAL REPORT

Filed June 12, 1961

U.S. DEPARTMENT OF COMMERCE
BUREAU OF THE CENSUS
WASHINGTON, D.C. 20233

OFFICE OF THE DIRECTOR

AIR MAIL

Honorable Joseph L. Donovan
Secretary of State
State Capitol
St. Paul, Minnesota 55100

Dear Mr. Secretary:

Enclosed is the official certificate of the population of the City of Winona, Minnesota, according to the special census taken as of November 4, 1965.

Sincerely yours,

A. Ross Eckler

A. Ross Eckler
Director
Bureau of the Census

Enclosure

STATE OF MINNESOTA
DEPARTMENT OF STATE
FILED
DEC 29 1965
Joseph L. Donovan
Secretary of State

FORM 34-73
FORMERLY FL 1-1
(7-19-63)

U.S. DEPARTMENT OF COMMERCE
BUREAU OF THE CENSUS
WASHINGTON, D.C. 20233

December 22 1965

CERTIFICATE

I HEREBY CERTIFY, That according to the official count of the returns of the Special Census, taken as of November 4, 1965, the population of Winona, County of Winona State of Minnesota, was 26,771

THIS CERTIFICATE

ANY ALTERATION VOIDS

A. Ross Eckler

A. Ross Eckler
Director
Bureau of the Census

STATE OF MINNESOTA
DEPARTMENT OF STATE
FILED
DEC 29 1965

Secretary of State

USCOMM-DC 20817 P-63

U.S. DEPARTMENT OF COMMERCE
BUREAU OF THE CENSUS
WASHINGTON, D.C. 20233

OFFICE OF THE DIRECTOR

DEC 14 1965

Honorable Joseph L. Donovan
Secretary of State
St. Paul, Minnesota

Dear Mr. Secretary:

Enclosed is an official certificate of the population of Waseca, Minnesota, by color and sex, according to the special census taken as of October 11, 1965.

Sincerely yours,

A. Ross Eckler

A. Ross Eckler
Director
Bureau of the Census

Enclosure

STATE OF MINNESOTA
DEPARTMENT OF STATE
FILED
DEC 17 1965
Joseph L. Donovan
Secretary of State

U.S. DEPARTMENT OF COMMERCE
BUREAU OF THE CENSUS
WASHINGTON, D.C. 20233

December 14, 1965

CERTIFICATE

I HEREBY CERTIFY, That according to the official count of the returns of the Special Census, taken as of October 11, 1965, the population of the City of Waseca

County of Waseca State of Minnesota,

was 6,102

The population was distributed as follows:

	Both Sexes	Male	Female
Total Population	6,102	2,862	3,240
White	6,102	2,862	3,240
Nonwhite	...	...	...

A. Ross Eckler

A. Ross Eckler
Director
Bureau of the Census

STATE OF MINNESOTA
DEPARTMENT OF STATE
FILED
DEC 17 1965
Joseph L. Donovan
Secretary of State

FORM BC-1019
FORMERLY 34-75
(7-19-65)

ANY ALTERATION VOIDS THIS CERTIFICATE

OFFICE OF
THE DIRECTOR

U.S. DEPARTMENT OF COMMERCE
BUREAU OF THE CENSUS
WASHINGTON, D.C. 20233

IN REPLY REFER TO:

APR 9 1965

Honorable Joseph L. Donovan
Secretary of State
State Capitol
St. Paul, Minnesota 55100

Dear Mr. Secretary:

Enclosed is an official certificate of the population of the Village of Stewartville, Minnesota, by color and sex, according to the special census taken as of March 24, 1965.

Sincerely yours,

A. Ross Eckler

A. Ross Eckler
Acting Director
Bureau of the Census

Enclosure

#14920

STATE OF MINNESOTA
DEPARTMENT OF STATE
FILED
APR 12 1965
Joseph L. Donovan
Secretary of State

1 pc

FORM 34-75
FORMERLY FL1-1
(6-11-64)

U.S. DEPARTMENT OF COMMERCE
BUREAU OF THE CENSUS
WASHINGTON, D.C. 20233

April 8 19 65

CERTIFICATE

I HEREBY CERTIFY, That according to the official count of the returns of the Special Census, taken as of March 24, 1965, the population of the Village of Stewartville

County of Olmsted State of Minnesota,

was 2,186

The population was distributed as follows:

	Both Sexes	Male	Female
Total Population.....	2,186	1,086	1,100
White.....	2,186	1,086	1,100
Nonwhite.....	...	...	...

A. Ross Eckler

A. Ross Eckler
Acting Director
Bureau of the Census

STATE OF MINNESOTA
DEPARTMENT OF STATE
FILED
APR 12 1965

Joseph L. Donovan
Secretary of State

ANY ALTERATION VOIDS THIS CERTIFICATE

OFFICE OF THE DIRECTOR

U.S. DEPARTMENT OF COMMERCE
BUREAU OF THE CENSUS
WASHINGTON, D.C. 20233

DEC 2 1965

Honorable Joseph L. Donovan
Secretary of State
State Capitol
St. Paul, Minnesota 55100

Dear Mr. Secretary:

Enclosed is an official certificate of the population of Spring Lake Park, Minnesota, by color and sex, according to the special census taken as of October 8, 1965.

Sincerely yours,

A. Ross Eckler

A. Ross Eckler
Director
Bureau of the Census

Enclosure

STATE OF MINNESOTA
DEPARTMENT OF STATE
FILED
DEC - 6 1965
Joseph L. Donovan
Secretary of State

U.S. DEPARTMENT OF COMMERCE
BUREAU OF THE CENSUS
WASHINGTON, D.C. 20233

December 1 1965

I HEREBY CERTIFY, That according to the official count of the returns of the Special Census, taken as of October 8, 1965, the population of the Village of Spring Lake Park

County of Anoka and County of Ramsey State of Minnesota,

was 5,148.

The population was distributed as follows:

	Both Sexes	Male	Female
Total Population	5,148	2,601	2,547
White	5,137	2,599	2,538
Nonwhite	11	2	9

A. Ross Eckler
A. Ross Eckler
Director
Bureau of the Census

STATE OF MINNESOTA
DEPARTMENT OF STATE
FILED
DEC - 6 1965
Joseph L. Donovan
Secretary of State

FORM BC-1019
FORMERLY 34-75
(7-19-65)

CERTIFICATE
THIS
ANY ALTERATION VOIDS

U.S. DEPARTMENT OF COMMERCE
BUREAU OF THE CENSUS
WASHINGTON, D.C. 20233

OFFICE OF THE DIRECTOR

Honorable Joseph L. Donovan
Secretary of State
State Capitol
St. Paul, Minnesota 55100

Dear Mr. Secretary:

Enclosed is an official certificate of the population of the City of South Saint Paul, Minnesota, by color and sex, according to the special census taken as of August 23, 1965.

Sincerely yours,

Howard C. Grieves
Acting Director
Bureau of the Census

Enclosure

STATE OF MINNESOTA
DEPARTMENT OF STATE
FILED
OCT 25 1965
Joseph L. Donovan
Secretary of State

U.S. DEPARTMENT OF COMMERCE
BUREAU OF THE CENSUS
WASHINGTON, D.C. 20233

October 21 1965

CERTIFICATE

I HEREBY CERTIFY, That according to the official count of the returns of the Special Census, taken as of August 23, 1965, the population of the City of South Saint Paul

County of Dakota State of Minnesota,

was 24,429.

The population was distributed as follows:

	Both Sexes	Male	Female
Total population	24,429	12,012	12,417
White	24,406	12,003	12,403
Nonwhite	23	9	14

ANY ALTERATION VOIDS THIS CERTIFICATE

Howard C. Grieves

Howard C. Grieves
Acting Director
Bureau of the Census

STATE OF MINNESOTA
DEPARTMENT OF STATE
FILED
OCT 25 1965
Joseph L. Donovan
Secretary of State

FORM BC-1019
FORMERLY 34-75
(7-19-65)

U.S. DEPARTMENT OF COMMERCE
BUREAU OF THE CENSUS
WASHINGTON, D.C. 20233

August 24 1965

CERTIFICATE

I HEREBY CERTIFY, That according to the official count of the returns of the Special Census, taken as of August 2, 1965 the population of the City of Shakopee

County of Scott State of Minnesota,

was 6,294

The population was distributed as follows:

	Both Sexes	Male	Female
Total Population	6,294	3,070	3,224
White	6,281	3,070	3,211
Nonwhite	13	.....	13

ANY ALTERATION VOIDS THIS CERTIFICATE

A. Ross Eckler

A. Ross Eckler
Director
Bureau of the Census

STATE OF MINNESOTA
DEPARTMENT OF STATE
FILED
AUG 27 1965
Joseph L. Donovan
Secretary of State

FORM BC-1019
FORMERLY 34-75
(7-19-65)

U.S. DEPARTMENT OF COMMERCE
BUREAU OF THE CENSUS
WASHINGTON, D.C. 20233

OFFICE OF THE DIRECTOR

AUG 25 1965

Honorable Joseph L. Donovan
Secretary of State
State Capitol
St. Paul, Minnesota 55100

Dear Mr. Secretary:

Enclosed is an official certificate of the population of Shakopee, Minnesota, by color and sex, according to the special census taken as of August 2, 1965.

Sincerely yours,

A. Ross Eckler

A. Ross Eckler
Director
Bureau of the Census

Enclosure

STATE OF MINNESOTA
DEPARTMENT OF STATE
FILED
AUG 27 1965

Joseph L. Donovan
Secretary of State

U.S. DEPARTMENT OF COMMERCE
BUREAU OF THE CENSUS
WASHINGTON, D.C. 20233

August 24 1965

I HEREBY CERTIFY, That according to the official count of the returns of the Special Census, taken as of August 2, 1965 the population of the City of Shakopee

County of Scott State of Minnesota,

was 6,294

The population was distributed as follows:

	Both Sexes	Male	Female
Total Population	6,294	3,070	3,224
White	6,281	3,070	3,211
Nonwhite	13	.....	13

A. Ross Eckler

A. Ross Eckler
Director
Bureau of the Census

STATE OF MINNESOTA
DEPARTMENT OF STATE
FILED
AUG 27 1965
Joseph L. Donovan
Secretary of State

FORM BC-1019
FORMERLY 34-75
(7-19-65)

CERTIFICATE
ANY ALTERATION VOIDS THIS

OFFICE OF
THE DIRECTOR

DEPARTMENT OF COMMERCE
BUREAU OF THE CENSUS
WASHINGTON 25

IN REPLY REFER TO:

MAR 8 1965

Honorable Joseph L. Donovan
Secretary of State
State Capitol
St. Paul, Minnesota

Dear Mr. Secretary:

Enclosed is an official certificate of the population of the Village of Sauk Rapids, Minnesota, by color and sex, as reported at the special census taken as of February 3, 1965.

Sincerely yours,

A. Ross Eckler

A. Ross Eckler
Acting Director
Bureau of the Census

Enclosure

STATE OF MINNESOTA
DEPARTMENT OF STATE
FILED
MAR 8 - 1965
Joseph L. Donovan
Secretary of State

FORM 34-75
FORMERLY FL1-1
(6-11-64)

U.S. DEPARTMENT OF COMMERCE
BUREAU OF THE CENSUS
WASHINGTON, D.C. 20233

March 8 19 65

I HEREBY CERTIFY, That according to the official count of the returns of the Special Census, taken as of February 3, 1965 the population of the Village of Sauk Rapids

County of Benton State of Minnesota,

was 4,570

The population was distributed as follows:

	Both Sexes	Male	Female
Total Population.....	4,570	2,240	2,330
White.....	4,568	2,240	2,328
Nonwhite.....	2	---	2

A. Ross Eckler
A. Ross Eckler
Acting Director
Bureau of the Census

STATE OF MINNESOTA
DEPARTMENT OF STATE
FILED
MAR 8 - 1965
Joseph L. Donovan
Secretary of State

CERTIFICATE
ANY ALTERATION VOIDS THIS

OFFICE OF
THE DIRECTOR

U.S. DEPARTMENT OF COMMERCE
BUREAU OF THE CENSUS
WASHINGTON, D.C. 20233

IN REPLY REFER TO:

Honorable Joseph L. Donovan
Secretary of State
State Capitol
St. Paul, Minnesota 55100

Dear Mr. Secretary:

Enclosed is an official certificate of the population of the City of St. Cloud, Minnesota, by color and sex, according to the special census taken as of September 28, 1965.

Sincerely yours,

Howard C. Grieves
Acting Director
Bureau of the Census

Enclosure

STATE OF MINNESOTA
DEPARTMENT OF STATE
FILED
NOV 22 1965
Joseph L. Donovan
Secretary of State

U.S. DEPARTMENT OF COMMERCE
BUREAU OF THE CENSUS
WASHINGTON, D.C. 20233

November 18, 1965

CERTIFICATE

I HEREBY CERTIFY, That according to the official count of the returns of the Special Census, taken as of September 28, 1965, the population of the City of St. Cloud

County of Benton and Counties of Sherburne/ and Stearns State of Minnesota,

was 37,746

The population was distributed as follows:

	Both Sexes	Male	Female
Total population	37,746	19,168	18,578
White	37,491	18,953	18,538
Nonwhite	255	215	40

ANY ALTERATION VOIDS THIS CERTIFICATE

Howard C. Grieves
Acting Director
Bureau of the Census

STATE OF MINNESOTA
DEPARTMENT OF STATE
FILED
NOV 22 1965
Joseph L. Donovan
Secretary of State

FORM BC-1019
FORMERLY 34-75
(7-19-65)

OFFICE OF
THE DIRECTOR

U.S. DEPARTMENT OF COMMERCE
BUREAU OF THE CENSUS
WASHINGTON, D.C. 20233

IN REPLY REFER TO:

NOV 10 1965

Honorable Joseph L. Donovan
Secretary of State
State Capitol
St. Paul, Minnesota 55100

Dear Mr. Secretary:

Enclosed is an official certificate of the population of the Township of St. Cloud, Minnesota, by color and sex, according to the special census taken as of September 24, 1965.

Sincerely yours,

A. Ross Eckler

A. Ross Eckler
Director
Bureau of the Census

Enclosure

STATE OF MINNESOTA
DEPARTMENT OF STATE
FILED
NOV 15 1965
Joseph L. Donovan
Secretary of State

U.S. DEPARTMENT OF COMMERCE
BUREAU OF THE CENSUS
WASHINGTON, D.C. 20233

November 10 1965

I HEREBY CERTIFY, That according to the official count of the returns of the Special Census, taken as of September 24, 1965 the population of the Township of St. Cloud

County of Stearns State of Minnesota,

was 6,008.

The population was distributed as follows:

	Both Sexes	Male	Female
Total population	6,008	3,043	2,965
White	5,993	3,039	2,954
Nonwhite	15	4	11

A. Ross Eckler

A. Ross Eckler
Director
Bureau of the Census

STATE OF MINNESOTA
DEPARTMENT OF STATE
FILED
NOV 15 1965
Joseph L. Donovan
Secretary of State

FORM BC-1019
FORMERLY 34-75
(7-19-65)

CERTIFICATE
THIS
ANY ALTERATION VOIDS

OFFICE OF
THE DIRECTOR

U.S. DEPARTMENT OF COMMERCE
BUREAU OF THE CENSUS
WASHINGTON, D.C. 20233

IN REPLY REFER TO:

APR 26 1965

Honorable Joseph L. Donovan
Secretary of State
State Capitol
St. Paul, Minnesota 55100

Dear Mr. Secretary:

Enclosed is an official certificate of the population of the City of Rochester, Minnesota, by color and sex, according to the special census taken as of March 5, 1965.

Sincerely yours,

A. Ross Eckler

A. Ross Eckler
Acting Director
Bureau of the Census

Enclosure

#14920

STATE OF MINNESOTA
DEPARTMENT OF STATE
FILED
APR 29 1965
Joseph L. Donovan
Secretary of State

FORM 34-75
FORMERLY FL1-1
(6-11-64)

U.S. DEPARTMENT OF COMMERCE
BUREAU OF THE CENSUS
WASHINGTON, D.C. 20233

April 26 1965

CERTIFICATE

I HEREBY CERTIFY, That according to the official count of the returns of the Special Census, taken as of March 5, 1965, the population of the City of Rochester

County of Olmsted State of Minnesota,

was 47,797

The population was distributed as follows:

	Both Sexes	Male	Female
Total Population.....	47,797	21,680	26,117
White.....	47,393	21,569	25,824
Nonwhite.....	404	111	293

ANY ALTERATION VOIDS THIS CERTIFICATE

A. Ross Eckler

A. Ross Eckler
Acting Director
Bureau of the Census

STATE OF MINNESOTA
DEPARTMENT OF STATE
FILED
APR 29 1965

Joseph L. Donovan
Secretary of State

U.S. DEPARTMENT OF COMMERCE
BUREAU OF THE CENSUS
WASHINGTON, D.C. 20233

OFFICE OF THE DIRECTOR

OCT 28 1965

Airmail

Honorable Joseph L. Donovan
Secretary of State
State Capitol
St. Paul, Minnesota 55100

Dear Mr. Secretary:

Enclosed is an official certificate of the population of the Village of Osseo, Minnesota, by color and sex, according to the special census taken as of August 3, 1965.

Sincerely yours,

A. Ross Eckler

A. Ross Eckler
Director
Bureau of the Census

Enclosure

#14920

STATE OF MINNESOTA
DEPARTMENT OF STATE
FILED
OCT 29 1965
Joseph L. Donovan
Secretary of State

U.S. DEPARTMENT OF COMMERCE
BUREAU OF THE CENSUS
WASHINGTON, D.C. 20233

October 28 1965

I HEREBY CERTIFY, That according to the official count of the returns of the Special Census, taken as of August 3, 1965 the population of the Village of Osseo

County of Hennepin State of Minnesota,

was 2,726.

The population was distributed as follows:

	Both Sexes	Male	Female
Total population	2,726	1,329	1,397
White	2,718	1,325	1,393
Nonwhite	8	4	4

A. Ross Eckler

A. Ross Eckler
Director
Bureau of the Census

STATE OF MINNESOTA
DEPARTMENT OF STATE
FILED
OCT 29 1965
Joseph L. Donovan
Secretary of State

FORM BC-1019
FORMERLY 34-75
(7-19-65)

CERTIFICATE
THIS
ANY ALTERATION VOIDS

U.S. DEPARTMENT OF COMMERCE
BUREAU OF THE CENSUS
WASHINGTON, D.C. 20233

August 27, 1965

CERTIFICATE

I HEREBY CERTIFY, That according to the official count of the returns of the Special Census, taken as of August 10, 1965 the population of the City of Owatonna

County of Steele State of Minnesota

was 14,776

The population was distributed as follows:

	Both Sexes	Male	Female
Total population	14,776	7,109	7,667
White	14,754	7,096	7,658
Nonwhite	22	13	9

A. Ross Eckler

A. Ross Eckler
Director
Bureau of the Census

STATE OF MINNESOTA
DEPARTMENT OF STATE
FILED
AUG 30 1965
Joseph Donovan
Secretary of State

FORM BC-1019
FORMERLY 34-75
(7-19-65)

ANY ALTERATION VOIDS THIS CERTIFICATE

U.S. DEPARTMENT OF COMMERCE
BUREAU OF THE CENSUS
WASHINGTON, D.C. 20233

OFFICE OF THE DIRECTOR

AUG 27 1965

Honorable Joseph L. Donovan
Secretary of State
State Capitol
St. Paul, Minnesota 55100

Dear Mr. Secretary:

Enclosed is an official certificate of the population of the City of Owatonna, Minnesota, by color and sex, according to the special census taken as of August 10, 1965.

Sincerely yours,

A. Ross Eckler

A. Ross Eckler
Director
Bureau of the Census

Enclosure

STATE OF MINNESOTA
DEPARTMENT OF STATE
FILED
AUG 30 1965

Secretary of State

U.S. DEPARTMENT OF COMMERCE
BUREAU OF THE CENSUS
WASHINGTON, D.C. 20233

August 27, 1965

I HEREBY CERTIFY, That according to the official count of the returns of the Special Census, taken as of August 10, 1965 the population of the City of Owatonna

County of Steele State of Minnesota,

was 14,776

The population was distributed as follows:

	Both Sexes	Male	Female
Total population.....	14,776	7,109	7,667
White.....	14,754	7,096	7,658
Nonwhite.....	22	13	9

A. Ross Eckler

A. Ross Eckler
Director
Bureau of the Census

STATE OF MINNESOTA
DEPARTMENT OF STATE
FILED
AUG 30 1965
Joseph L. Donovan
Secretary of State

FORM BC-1019
FORMERLY 34-75
(7-19-65)

CERTIFICATE
THIS
VOIDS
ALTERATION
ANY

OFFICE OF
THE DIRECTOR

U.S. DEPARTMENT OF COMMERCE
BUREAU OF THE CENSUS
WASHINGTON, D.C. 20233

IN REPLY REFER TO:

NOV 15 1965

Honorable Joseph L. Donovan
Secretary of State
State Capitol
St. Paul, Minnesota 55100

Dear Mr. Secretary:

Enclosed is an official certificate of the population of the Township of Oneka, Minnesota, by color and sex, according to the special census taken as of October 5, 1965.

Sincerely yours,

Howard C. Grieves
Acting Director
Bureau of the Census

Enclosure

STATE OF MINNESOTA
DEPARTMENT OF STATE
FILED
NOV 22 1965
Joseph L. Donovan
Secretary of State

NOV 22 '65 2

U.S. DEPARTMENT OF COMMERCE
BUREAU OF THE CENSUS
WASHINGTON, D.C. 20233

November 18, 19 65

CERTIFICATE

I HEREBY CERTIFY, That according to the official count of the returns of the Special Census, taken as of October 5, 1965, the population of the Township of Oneka

County of Washington, State of Minnesota,

was 1,419

The population was distributed as follows:

	Both Sexes	Male	Female
Total population	1,419	743	676
White	1,416	742	674
Nonwhite	3	1	2

ANY ALTERATION VOIDS THIS CERTIFICATE

STATE OF MINNESOTA
DEPARTMENT OF STATE
FILED
NOV 22 1965
Joseph L. Donovan
Secretary of State

Howard C. Grieves
Howard C. Grieves
Acting Director
Bureau of the Census

FORM BC-1019
FORMERLY 34-75
(7-19-65)

NOV 22 '65 2

U.S. DEPARTMENT OF COMMERCE
BUREAU OF THE CENSUS
WASHINGTON, D.C. 20233

OFFICE OF THE DIRECTOR

OCT 12 1966

Honorable Joseph L. Donovan
Secretary of State of Minnesota
State Capitol
St. Paul, Minnesota

Dear Mr. Secretary:

There are enclosed official certificates showing the results of the special censuses conducted of the Waite Park Acres and Oakdale annexations to the village of Waite Park, in Stearns County, Minnesota, taken as of September 24, 1965.

Sincerely yours,

A. Ross Eckler

A. Ross Eckler
Director
Bureau of the Census

Enclosures

STATE OF MINNESOTA
DEPARTMENT OF STATE
FILED
OCT 17 1966

Joseph L. Donovan
Secretary of State

OFFICE OF
THE DIRECTOR

U.S. DEPARTMENT OF COMMERCE
BUREAU OF THE CENSUS
WASHINGTON, D.C. 20233

August 9, 1966

I HEREBY CERTIFY, That according to the official count of the returns of the Special Census, taken as of September 24, 1965, the population of the Waite Park Acres annexation to the Village of Waite Park County of Stearns State of Minnesota, was 70

ANY ALTERATION VOIDS THIS TRANSCRIPT

STATE OF MINNESOTA
DEPARTMENT OF STATE
FILED
OCT 17 1966
Secretary of State

A. Ross Eckler
A. Ross Eckler
Director
Bureau of the Census

FORM BC-1264
FORMERLY 34-73
(5-18-66)

USCOMM-DC

OFFICE OF
THE DIRECTOR

U.S. DEPARTMENT OF COMMERCE
BUREAU OF THE CENSUS
WASHINGTON, D.C. 20233

August 9, 1966

I HEREBY CERTIFY, That according to the official count of the returns of the Special Census, taken as of September 24, 1965, the population of the Oakdale annexation to the Village of Waite Park County of Stearns State of Minnesota, was 234

A. Ross Eckler

A. Ross Eckler
Director
Bureau of the Census

STATE OF MINNESOTA
DEPARTMENT OF STATE
FILED
OCT 17 1966

Joseph L. Donovan
Secretary of State

FORM BC-1264
FORMERLY 34-73
(5-18-66)

USCOMM-DC

CERTIFIED TRANSCRIPT
ANY ALTERATION VOIDS THIS

Doc. #10
#14920

OFFICE OF
THE DIRECTOR

U.S. DEPARTMENT OF COMMERCE
BUREAU OF THE CENSUS
WASHINGTON 25, D.C.

IN REPLY REFER TO:

RECEIVED
AUG 16 1962
SECRETARY OF STATE

AIRMAIL

Honorable Joseph L. Donovan
Secretary of State of Minnesota
State Capitol
St. Paul, Minnesota

Dear Mr. Secretary:

We are enclosing an official certificate of the population of the village of North Oaks, Minnesota, by color and sex, as reported at the special census, taken as of August 8, 1962.

Sincerely yours,

Richard M. Scammon
Director
Bureau of the Census

Enclosure

STATE OF MINNESOTA
DEPARTMENT OF STATE
FILED
AUG 16 1962
Joseph L. Donovan
Secretary of State

Doc. #10

FL 1-1
(1-4-56)

U. S. DEPARTMENT OF COMMERCE
BUREAU OF THE CENSUS
WASHINGTON 25, D. C.

August 13 19 62

I HEREBY CERTIFY, That according to the official count of the returns of the Special Census, taken as of August 8, 1962 the population of the village of North Oaks

County of Ramsey State of Minnesota,

was 1,089

The population was distributed as follows:

	Both Sexes	Male	Female
Total Population	1,089	539	550
White	1,086	538	548
Nonwhite	3	1	2

ANY ALTERATION VOIDS THIS CERTIFICATE

STATE OF MINNESOTA
DEPARTMENT OF STATE
FILED
AUG 16 1962
Joseph L. Donovan
Secretary of State

RECEIVED
AUG 16 1962
SECRETARY OF STATE

Richard M. Scammon
Director
Bureau of the Census

GPO 902911

U.S. DEPARTMENT OF COMMERCE
BUREAU OF THE CENSUS
WASHINGTON, D.C. 20233

OFFICE OF THE DIRECTOR

DEC 29 1965

AIR MAIL

Honorable Joseph L. Donovan
Secretary of State
State Capitol
St. Paul, Minnesota 55100

Dear Mr. Secretary:

Enclosed is an official certificate of the population of North Mankato, Minnesota, by color and sex, according to the special census taken as of December 13, 1965.

Sincerely yours,

A. Ross Eckler

A. Ross Eckler
Director
Bureau of the Census

Enclosure

STATE OF MINNESOTA
DEPARTMENT OF STATE
FILED
DEC 24 1965
Joseph L. Donovan
Secretary of State

U.S. DEPARTMENT OF COMMERCE
BUREAU OF THE CENSUS
WASHINGTON, D.C. 20233

December 22, 1965

CERTIFICATE

I HEREBY CERTIFY, That according to the official count of the returns of the Special Census, taken as of December 13, 1965, the population of the City of North Mankato

County of Nicollet State of Minnesota,

was 6,618

The population was distributed as follows:

	Both Sexes	Male	Female
Total Population	6,618	3,274	3,344
White	6,614	3,271	3,343
Nonwhite	4	3	1

ANY ALTERATION VOIDS THIS CERTIFICATE

A. Ross Eckler

A. Ross Eckler
Director
Bureau of the Census

STATE OF MINNESOTA
DEPARTMENT OF STATE
FILED
DEC 24 1965
Joseph L. Donovan
Secretary of State

FORM BC-1019
FORMERLY 34-75
(7-19-65)

OFFICE OF THE DIRECTOR

U.S. DEPARTMENT OF COMMERCE
BUREAU OF THE CENSUS
WASHINGTON, D.C. 20233

OCT 8 1965

Honorable Joseph L. Donovan
Secretary of State
State Capitol
St. Paul, Minnesota 55100

Dear Mr. Secretary:

Enclosed is an official certificate of the population of New Ulm, Minnesota, by color and sex, according to the special census taken as of September 13, 1965.

Sincerely yours,

A. Ross Eckler

A. Ross Eckler
Director
Bureau of the Census

Enclosure

STATE OF MINNESOTA
DEPARTMENT OF STATE
FILED
OCT 11 1965
Joseph L. Donovan
Secretary of State

U.S. DEPARTMENT OF COMMERCE
BUREAU OF THE CENSUS
WASHINGTON, D.C. 20233

October 8 1965

I HEREBY CERTIFY, That according to the official count of the returns of the Special Census, taken as of September 13, 1965 the population of the City of New Ulm

County of Brown State of Minnesota,

was 12,587.

The population was distributed as follows:

	Both Sexes	Male	Female
Total Population	12,587	5,836	6,751
White	12,582	5,834	6,748
Nonwhite	5	2	3

A. Ross Eckler

A. Ross Eckler
Director
Bureau of the Census

STATE OF MINNESOTA
DEPARTMENT OF STATE
FILED
OCT 11 1965
Joseph L. Donovan
Secretary of State

FORM BC-1019
FORMERLY 34-75
(7-19-65)

CERTIFICATE
ANY ALTERATION VOIDS THIS

Village of New Brighton
803 - 5TH AVENUE N. W.
NEW BRIGHTON, MINNESOTA, 55112

September 17, 1965

Secretary of State
State Capitol
St. Paul, Minnesota

Dear Sir:

The official count of the population of the Village of New Brighton was 10,890 at the Special Census taken April 1, 1965. Enclosed is a copy of the Certificate received from the U.S. Department of Commerce, Washington, D. C.

Very truly yours,

Evelyn Ingram
(Mrs.) Evelyn Ingram
Clerk-Treasurer

Encl.(1)

STATE OF MINNESOTA
DEPARTMENT OF STATE
FILED
SEP 29 1965
Joseph L. Donovan
Secretary of State

FORM 34-73
FORMERLY FL 1-1
(7210.03)

U.S. DEPARTMENT OF COMMERCE
BUREAU OF THE CENSUS
WASHINGTON, D.C. 20233

CERTIFICATE

June 24 19 65

I HEREBY CERTIFY, That according to the official count of the returns of the Special Census, taken as of April 1, 1965, the population of the Village of New Brighton, County of Ramsey State of Minnesota, was 10,890

ANY ALTERATION VOIDS THIS CERTIFICATE

A. Ross Eckler
A. Ross Eckler
Acting Director
Bureau of the Census

STATE OF MINNESOTA
DEPARTMENT OF STATE
FILED
SEP 29 1965
Joseph L. Donovan
Secretary of State

USCOMM-DC 20007 P-63

OFFICE OF
THE DIRECTOR

U.S. DEPARTMENT OF COMMERCE
BUREAU OF THE CENSUS
WASHINGTON, D.C. 20233

IN REPLY REFER TO:

NOV 10 1965

Honorable Joseph L. Donovan
Secretary of State
State Capitol
St. Paul, Minnesota 55100

Dear Mr. Secretary:

Enclosed is an official certificate of the population of the Village of Mound, Minnesota, by color and sex, according to the special census taken as of September 24, 1965.

Sincerely yours,

A. Ross Eckler

A. Ross Eckler
Director
Bureau of the Census

Enclosure

STATE OF MINNESOTA
DEPARTMENT OF STATE
FILED
NOV 15 1965
Joseph L. Donovan
Secretary of State

U.S. DEPARTMENT OF COMMERCE
BUREAU OF THE CENSUS
WASHINGTON, D.C. 20233

November 10 1965

CERTIFICATE

I HEREBY CERTIFY, That according to the official count of the returns of the Special Census, taken as of September 24, 1965 the population of the Village of Mound

County of Hennepin State of Minnesota,

was 5,992

The population was distributed as follows:

	Both Sexes	Male	Female
Total population	5,992	2,957	3,035
White	5,964	2,942	3,022
Nonwhite	28	15	13

ANY ALTERATION VOIDS THIS CERTIFICATE

A. Ross Eckler

A. Ross Eckler
Director
Bureau of the Census

STATE OF MINNESOTA
DEPARTMENT OF STATE
FILED
NOV 15 1965
Joseph L. Donovan
Secretary of State

FORM BC-1019
FORMERLY 34-75
(7-19-65)

OFFICE OF
THE DIRECTOR

DEPARTMENT OF COMMERCE
BUREAU OF THE CENSUS
WASHINGTON 25

IN REPLY REFER TO:

FEB 18 1965

Honorable Joseph L. Donovan
Secretary of State
State Capitol
St. Paul, Minnesota

Dear Mr. Secretary:

Enclosed is an official certificate of the population of the City of Moorhead, Minnesota, by color and sex, as reported at the special census taken as of January 26, 1965.

Sincerely yours,

A. Ross Eckler

A. Ross Eckler
Acting Director
Bureau of the Census

Enclosure

#14920

STATE OF MINNESOTA
DEPARTMENT OF STATE
FILED
FEB 24 1965

Joseph L. Donovan
Secretary of State

FORM 34-75
FORMERLY FL1-1
(6-11-64)

U.S. DEPARTMENT OF COMMERCE
BUREAU OF THE CENSUS
WASHINGTON, D.C. 20233

February 17, 1965

CERTIFICATE

I HEREBY CERTIFY, That according to the official count of the returns of the Special Census, taken as of January 26, 1965, the population of the City of Moorhead

County of Clay State of Minnesota,

was 26,964

The population was distributed as follows:

	Both Sexes	Male	Female
Total Population.....	26,964	13,323	13,641
White.....	26,896	13,287	13,609
Nonwhite.....	68	36	32

ANY ALTERATION VOIDS THIS CERTIFICATE

A. Ross Eckler
A. Ross Eckler
Acting Director
Bureau of the Census

STATE OF MINNESOTA
DEPARTMENT OF STATE
FILED
FEB 24 1965
Joseph L. Donovan
Secretary of State

U.S. DEPARTMENT OF COMMERCE
BUREAU OF THE CENSUS
WASHINGTON, D.C. 20233

OFFICE OF THE DIRECTOR

OCT 28 1965

Airmail

Honorable Joseph L. Donovan
Secretary of State
State Capitol
St. Paul, Minnesota 55100

Dear Mr. Secretary:

Enclosed is an official certificate of the population of the Village of Maple Grove, Minnesota, by color and sex, according to the special census taken as of August 9, 1965.

Sincerely yours,

A. Ross Eckler

A. Ross Eckler
Director
Bureau of the Census

Enclosure

#14920

STATE OF MINNESOTA
DEPARTMENT OF STATE
FILED
OCT 29 1965

Joseph L. Donovan
Secretary of State

U.S. DEPARTMENT OF COMMERCE
BUREAU OF THE CENSUS
WASHINGTON, D.C. 20233

October 28 1965

CERTIFICATE

I HEREBY CERTIFY, That according to the official count of the returns of the Special Census, taken as of August 9, 1965 the population of the Village of Maple Grove

County of Hennepin State of Minnesota,

was 3,653.

The population was distributed as follows:

	Both Sexes	Male	Female
Total population	3,653	1,867	1,786
White	3,653	1,867	1,786
Nonwhite	...	...	...

ANY ALTERATION VOIDS THIS CERTIFICATE

A. Ross Eckler

A. Ross Eckler
Director
Bureau of the Census

STATE OF MINNESOTA
DEPARTMENT OF STATE
FILED
OCT 29 1965
Joseph L. Donovan
Secretary of State

FORM BC-1019
FORMERLY 34-75
(7-19-65)

OFFICE OF
THE DIRECTOR

U.S. DEPARTMENT OF COMMERCE
BUREAU OF THE CENSUS
WASHINGTON, D.C. 20233

IN REPLY REFER TO:

NOV 10 1965

Honorable Joseph L. Donovan
Secretary of State
State Capitol
St. Paul, Minnesota 55100

Dear Mr. Secretary:

Enclosed is an official certificate of the population of the City of Mankato, Minnesota, by color and sex, according to the special census taken as of September 25, 1965.

Sincerely yours,

Howard C. Grieves
Acting Director
Bureau of the Census

Enclosure

STATE OF MINNESOTA
DEPARTMENT OF STATE
FILED
NOV 22 1965
Joseph L. Donovan
Secretary of State

U.S. DEPARTMENT OF COMMERCE
BUREAU OF THE CENSUS
WASHINGTON, D.C. 20233

November 18, 19 65

I HEREBY CERTIFY, That according to the official count of the returns of the Special Census, taken as of September 25, 1965, the population of the City of Mankato

County of Blue Earth State of Minnesota,

was 28,454

The population was distributed as follows:

	Both Sexes	Male	Female
Total population	28,454	13,946	14,508
White	28,352	13,874	14,478
Nonwhite	102	72	30

STATE OF MINNESOTA
DEPARTMENT OF STATE
FILED
NOV 22 1965
Joseph L. Donovan
Secretary of State

Howard C. Grieves
Acting Director
Bureau of the Census

FORM BC-1019
FORMERLY 34-75
(7-19-65)

CERTIFICATE
THIS
ANY ALTERATION VOIDS

OFFICE OF
THE DIRECTOR

DEPARTMENT OF COMMERCE
BUREAU OF THE CENSUS
WASHINGTON 25

IN REPLY REFER TO:

FEB 25 1965

Honorable Joseph L. Donovan
Secretary of State
State Capitol
St. Paul, Minnesota 55100

Dear Mr. Secretary:

Enclosed is an official certificate of the population of the City of East Grand Forks, Minnesota, by color and sex, as reported at the special census taken as of February 2, 1965.

Sincerely yours,

A. Ross Eckler

A. Ross Eckler
Acting Director
Bureau of the Census

Enclosure

#14920

STATE OF MINNESOTA
DEPARTMENT OF STATE
FILED
MAR 1 1965
Joseph L. Donovan
Secretary of State

FORM 34-75
FORMERLY FL1-1
(6-11-64)

U.S. DEPARTMENT OF COMMERCE
BUREAU OF THE CENSUS
WASHINGTON, D.C. 20233

February 25, 1965

CERTIFICATE

I HEREBY CERTIFY, That according to the official count of the returns of the Special Census, taken as of February 2, 1965, the population of the City of East Grand Forks

County of Polk, State of Minnesota,

was 7,898

The population was distributed as follows:

	Both Sexes	Male	Female
Total Population.....	7,898	3,942	3,956
White.....	7,872	3,928	3,944
Nonwhite.....	26	14	12

A. Ross Eckler
A. Ross Eckler
Acting Director
Bureau of the Census

STATE OF MINNESOTA
DEPARTMENT OF STATE
FILED
MAR 1 1965
Joseph L. Donovan
Secretary of State

ANY ALTERATION VOIDS THIS CERTIFICATE

U.S. DEPARTMENT OF COMMERCE
BUREAU OF THE CENSUS
WASHINGTON, D.C. 20233

OFFICE OF THE DIRECTOR

AUG 20 1965

Honorable Joseph L. Donovan
Secretary of State
State Capitol
St. Paul, Minnesota 55100

Dear Mr. Secretary:

Enclosed is an official certificate of the population of the City of Granite Falls, Minnesota, by color and sex, according to the special census taken as of July 27, 1965.

Sincerely yours,

A. Ross Eckler

A. Ross Eckler
Director
Bureau of the Census

Enclosure

STATE OF MINNESOTA
DEPARTMENT OF STATE
FILED
AUG 23 1965
Joseph L. Donovan
Secretary of State

U.S. DEPARTMENT OF COMMERCE
BUREAU OF THE CENSUS
WASHINGTON, D.C. 20233

OFFICE OF THE DIRECTOR

AUG 20 1965

Honorable Joseph L. Donovan
Secretary of State
State Capitol
St. Paul, Minnesota 55100

Dear Mr. Secretary:

Enclosed is an official certificate of the population of the City of Granite Falls, Minnesota, by color and sex, according to the special census taken as of July 27, 1965.

Sincerely yours,

A. Ross Eckler

A. Ross Eckler
Director
Bureau of the Census

Enclosure

STATE OF MINNESOTA
DEPARTMENT OF STATE
FILED
AUG 23 1965
Joseph L. Donovan
Secretary of State

U.S. DEPARTMENT OF COMMERCE
BUREAU OF THE CENSUS
WASHINGTON, D.C. 20233

August 20, 1965

I HEREBY CERTIFY, That according to the official count of the returns of the Special Census, taken as of July 27, 1965, the population of the City of Granite Falls

County of Chippewa and County of Yellow Medicine State of Minnesota,

was 3,171

The population was distributed as follows:

	Both Sexes	Male	Female
Total population	3,171	1,559	1,612
White	3,140	1,545	1,595
Nonwhite	31	14	17

A. Ross Eckler

A. Ross Eckler
Director
Bureau of the Census

STATE OF MINNESOTA
DEPARTMENT OF STATE
FILED
AUG 23 1965
Joseph L. Donovan
Secretary of State

FORM BC-1019
FORMERLY 34-75
(7-19-65)

CERTIFICATE
THIS
ANY ALTERATION VOIDS

OFFICE OF
THE DIRECTOR

DEPARTMENT OF COMMERCE
BUREAU OF THE CENSUS
WASHINGTON 25

IN REPLY REFER TO:

MAR 8 1965

Honorable Joseph L. Donovan
Secretary of State
State Capitol
St. Paul, Minnesota 55100

Dear Mr. Secretary:

Enclosed is an official certificate of the population of Eagan Township, Minnesota, by color and sex, as reported at the special census taken as of February 16, 1965.

Sincerely yours,

A. Ross Eckler

A. Ross Eckler
Acting Director
Bureau of the Census

Enclosure

STATE OF MINNESOTA
DEPARTMENT OF STATE
FILED
MAR 11 1965
Joseph L. Donovan
Secretary of State

FORM 34-75
FORMERLY FL1-1
(6-11-64)

U.S. DEPARTMENT OF COMMERCE
BUREAU OF THE CENSUS
WASHINGTON, D.C. 20233

March 9, 1965

I HEREBY CERTIFY, That according to the official count of the returns of the Special Census, taken as of February 16, 1965, the population of Eagan Township

County of Dakota, State of Minnesota,

was 6,737

The population was distributed as follows:

	Both Sexes	Male	Female
Total Population.....	6,737	3,447	3,290
White.....	6,737	3,447	3,290
Nonwhite.....	...	...	...

A. Ross Eckler
A. Ross Eckler
Acting Director
Bureau of the Census

STATE OF MINNESOTA
DEPARTMENT OF STATE
FILED
MAR 11 1965
Joseph L. Donovan
Secretary of State

CERTIFICATE
THIS
VOIDS
ALTERATION
ANY

OFFICE OF
THE DIRECTOR

DEPARTMENT OF COMMERCE
BUREAU OF THE CENSUS
WASHINGTON 25

IN REPLY REFER TO:

FEB 25 1965

Honorable Joseph L. Donovan
Secretary of State
State Capitol
St. Paul, Minnesota 55100

Dear Mr. Secretary:

Enclosed is an official certificate of the population of the City of Detroit Lakes, Minnesota, by color and sex, as reported at the special census taken as of February 1, 1965.

Sincerely yours,

A. Ross Eckler

A. Ross Eckler
Acting Director
Bureau of the Census

Enclosure

#14920

STATE OF MINNESOTA
DEPARTMENT OF STATE
FILED
MAR 1 1965
Joseph L. Donovan
Secretary of State

FORM 34-75
FORMERLY FL1-1
(6-11-64)

U.S. DEPARTMENT OF COMMERCE
BUREAU OF THE CENSUS
WASHINGTON, D.C. 20233

February 24 1965

I HEREBY CERTIFY, That according to the official count of the returns of the Special Census, taken as of February 1, 1965 the population of the City of Detroit Lakes

County of Becker State of Minnesota,

was 5,978

The population was distributed as follows:

	Both Sexes	Male	Female
Total population	5,978	2,722	3,256
White	5,907	2,686	3,221
Nonwhite	71	36	35

A. Ross Eckler
A. Ross Eckler
Acting Director
Bureau of the Census

STATE OF MINNESOTA
DEPARTMENT OF STATE
FILED
MAR 1 1965
Joseph L. Donovan
Secretary of State

THIS CERTIFICATE
ANY ALTERATION VOIDS

OFFICE OF
THE DIRECTOR

U.S. DEPARTMENT OF COMMERCE
BUREAU OF THE CENSUS
WASHINGTON, D.C. 20233

October 31, 1967

I HEREBY CERTIFY, That according to the official count of the returns of the Special Census, taken as of October 3, 1967 the population of the Village of Chanhassen

County of Carver and County of Hennepin State of Minnesota

was 4,112

The population was distributed as follows:

	Both Sexes	Male	Female
Total Population	4,112	2,126	1,986
White	4,106	2,123	1,983
Nonwhite	6	3	3

A. Ross Eckler

A. Ross Eckler
Director
Bureau of the Census

STATE OF MINNESOTA
DEPARTMENT OF STATE
FILED
NOV 8 - 1967
Joseph Donovan
Secretary of State

FORM BC-1010
(6-10-00)

USCOMM-DC

ANY ALTERATION VOIDS THIS CERTIFICATE
OFFICIAL TRANSCRIPT

ADMIN 262

STATE OF MINNESOTA

DEPARTMENT Secretary of State

Office Memorandum

TO : FILE COPY

DATE: November 8, 1967

FROM : Joseph L. Donovan
Secretary of State

SUBJECT: Chanhassen Special Federal Census

We transmit herewith certified copy of Special Federal Census Certificate of the population of the Village of Chanhassen, as of October 3, 1967. This Special Census was lawfully taken, filed by the secretary of state and is certified, pursuant to Laws 1967, Chapter 709, for which local approval was filed with the secretary of state on July 10, 1967. This special act of the Legislature also sets forth the limitations on the use of this census which are stated as "for the purposes of any law providing that population is a required qualification for tax distribution, liquor licensing under Minnesota Statutes, Chapter 340, or distribution of highway aids."

Photocopy to:

Dep.State Auditor - Einar Johnson
Hwy Planning - Mr. Ebert
Education - Mr. Hannis
Public Examiner - Mr. Whitaker
Village Chanhassen
John Sisson - Elections
Forrest Talbott, Asst. Secy State
LIQUOR CONTROL COMMISSIONER

U.S. DEPARTMENT OF COMMERCE
BUREAU OF THE CENSUS
WASHINGTON, D.C. 20233

OFFICE OF THE DIRECTOR

NOV 2 1967

Legality
C. 709
1967 - [illegible]

Honorable Joseph L. Donovan
Secretary of State
State Capitol
St. Paul, Minnesota 55100

Dear Mr. Secretary:

Enclosed is an official certificate of the population of Chanhassen, Minnesota, by color and sex, according to the special census taken as of October 3, 1967.

Sincerely yours,

A. Ross Eckler

A. Ross Eckler
Director
Bureau of the Census

Enclosure

#14920

STATE OF MINNESOTA
DEPARTMENT OF STATE
FILED
NOV 8 - 1967
Joseph L. Donovan
Secretary of State

OFFICE OF
THE DIRECTOR

U.S. DEPARTMENT OF COMMERCE
BUREAU OF THE CENSUS
WASHINGTON, D.C. 20233

October 31, 1967

I HEREBY CERTIFY, That according to the official count of the returns of the Special Census, taken as of October 3, 1967, the population of the Village of Chanhassen

County of Carver and County of Hennepin State of Minnesota

was 4,112

The population was distributed as follows:

	Both Sexes	Male	Female
Total Population.....	4,112	2,126	1,986
White.....	4,106	2,123	1,983
Nonwhite.....	6	3	3

A. Ross Eckler

A. Ross Eckler
Director
Bureau of the Census

STATE OF MINNESOTA
DEPARTMENT OF STATE
FILED
NOV 8 - 1967
Joseph L. Donovan
Secretary of State

FORM BC-1019
(5-18-66)

USCOMM-DC

TRANSCRIPT
ANY ALTERATION VOIDS THIS

#14920
O.D.

Chankasem
Village

U.S. DEPARTMENT OF COMMERCE
BUREAU OF THE CENSUS
WASHINGTON, D.C. 20233

August 24, 1965

CERTIFICATE

I HEREBY CERTIFY, That according to the official count of the returns of the Special Census, taken as of July 21, 1965, the population of the City of Chaska

County of Carver, State of Minnesota,

was 3,268

The population was distributed as follows:

	Both Sexes	Male	Female
Total Population	3,268	1,624	1,644
White	3,268	1,624	1,644
Nonwhite	.....	.....	.....

ANY ALTERATION VOIDS THIS CERTIFICATE

A. Ross Eckler

A. Ross Eckler
Director
Bureau of the Census

STATE OF MINNESOTA
DEPARTMENT OF STATE
FILED
AUG 27 1965
Secretary of State

FORM BC-1018
FORMERLY 34-75
(7-19-65)

U.S. DEPARTMENT OF COMMERCE
BUREAU OF THE CENSUS
WASHINGTON, D.C. 20233

OFFICE OF THE DIRECTOR

Honorable Joseph L. Donovan
Secretary of State
State Capitol
St. Paul, Minnesota 55100

Dear Mr. Secretary:

Enclosed is an official certificate of the population of Chaska, Minnesota, by color and sex, according to the special census taken as of July 31, 1965.

Sincerely yours,

A. Ross Eckler

A. Ross Eckler
Director
Bureau of the Census

Enclosure

STATE OF MINNESOTA
DEPARTMENT OF STATE
FILED
AUG 27 1965
Secretary of State

U.S. DEPARTMENT OF COMMERCE
BUREAU OF THE CENSUS
WASHINGTON, D.C. 20233

August 24, 1965

I HEREBY CERTIFY, That according to the official count of the returns of the Special Census, taken as of July 31, 1965, the population of the City of Chaska

County of Carver, State of Minnesota,

was 3,268

The population was distributed as follows:

	Both Sexes	Male	Female
Total Population	3,268	1,624	1,644
White	3,268	1,624	1,644
Nonwhite	.....	.....	.....

A. Ross Eckler

A. Ross Eckler
Director
Bureau of the Census

STATE OF MINNESOTA
DEPARTMENT OF STATE
FILED
AUG 27 1965
Joseph L. Donovan
Secretary of State

FORM BC-1019
FORMERLY 34-75
(7-19-65)

CERTIFICATE
THIS
ANY ALTERATION VOIDS

U.S. DEPARTMENT OF COMMERCE
BUREAU OF THE CENSUS
WASHINGTON, D.C. 20233

OFFICE OF THE DIRECTOR

Airmail

Honorable Joseph L. Donovan
Secretary of State
State Capitol
St. Paul, Minnesota 55100

Dear Mr. Secretary:

Enclosed is an official certificate of the population of the Village of Champlin, Minnesota, by color and sex, according to the special census taken as of August 3, 1965.

Sincerely yours,

A. Ross Eckler

A. Ross Eckler
Director
Bureau of the Census

Enclosure

#14920

STATE OF MINNESOTA
DEPARTMENT OF STATE
FILED
OCT 29 1965
Joseph L. Donovan
Secretary of State

U.S. DEPARTMENT OF COMMERCE
BUREAU OF THE CENSUS
WASHINGTON, D.C. 20233

October 28 1965

I HEREBY CERTIFY, That according to the official count of the returns of the Special Census, taken as of August 3, 1965 the population of the Village of Champlin

County of Hennepin State of Minnesota,

was 1,724

The population was distributed as follows:

	Both Sexes	Male	Female
Total population	1,724	891	833
White	1,724	891	833
Nonwhite	...	...	...

A. Ross Eckler

A. Ross Eckler
Director
Bureau of the Census

STATE OF MINNESOTA
DEPARTMENT OF STATE
FILED
OCT 29 1965
Joseph L. Donovan
Secretary of State

FORM BC-1019
FORMERLY 34-75
(7-19-65)

CERTIFICATE
THIS
ANY ALTERATION VOIDS

U.S. DEPARTMENT OF COMMERCE
BUREAU OF THE CENSUS
WASHINGTON, D.C. 20233

OFFICE OF THE DIRECTOR

SEP 16 1965

Honorable Joseph L. Donovan
Secretary of State
State Capitol
St. Paul, Minnesota 55100

Dear Mr. Secretary:

Enclosed is an official certificate of the population of Byron, Minnesota, by color and sex, according to the special census taken as of August 30, 1965.

Sincerely yours,

Howard C. Grieves

Howard C. Grieves
Acting Director
Bureau of the Census

Enclosure

STATE OF MINNESOTA
DEPARTMENT OF STATE
FILED
SEP 20 1965
Joseph L. Donovan
Secretary of State

U.S. DEPARTMENT OF COMMERCE
BUREAU OF THE CENSUS
WASHINGTON, D.C. 20233

September 15, 1965

I HEREBY CERTIFY, That according to the official count of the returns of the Special Census, taken as of August 30, 1965, the population of the Village of Byron

County of Olmsted State of Minnesota,

was 1,209

The population was distributed as follows:

	Both Sexes	Male	Female
Total Population	1,209	610	599
White	1,209	610	599
Nonwhite	...	...	...

Howard C. Grieves

Howard C. Grieves
Acting Director
Bureau of the Census

STATE OF MINNESOTA
DEPARTMENT OF STATE
FILED
SEP 20 1965
Joseph L. Donovan
Secretary of State

FORM BC-1019
FORMERLY 34-75
(7-19-65)

CERTIFICATE
THIS CERTIFICATE VOIDS
ANY ALTERATION

OFFICE OF
THE DIRECTOR

U.S. DEPARTMENT OF COMMERCE
BUREAU OF THE CENSUS
WASHINGTON, D.C. 20233

IN REPLY REFER TO:

SEP 30 1965

Honorable Joseph L. Donovan
Secretary of State
State Capitol
St. Paul, Minnesota 55100

Dear Mr. Secretary:

Enclosed is an official certificate of the population of Albert Lea, Minnesota, by color and sex, according to the special census taken as of September 3, 1965.

Sincerely yours,

A. Ross Eckler

A. Ross Eckler
Director
Bureau of the Census

Enclosure

STATE OF MINNESOTA
DEPARTMENT OF STATE
FILED
OCT - 1 1965
Secretary of State

U.S. DEPARTMENT OF COMMERCE
BUREAU OF THE CENSUS
WASHINGTON, D.C. 20233

September 28, 1965

CERTIFICATE

I HEREBY CERTIFY, That according to the official count of the returns of the Special Census, taken as of September 3, 1965, the population of the City of Albert Lea

County of Freeborn, State of Minnesota,

was 18,454

The population was distributed as follows:

	Both Sexes	Male	Female
Total Population	18,454	8,946	9,508
White	18,419	8,929	9,490
Nonwhite	35	17	18

ANY ALTERATION VOIDS THIS CERTIFICATE

A. Ross Eckler

A. Ross Eckler
Director
Bureau of the Census

STATE OF MINNESOTA
DEPARTMENT OF STATE
FILED
OCT - 1 1965
Joseph L. Donovan
Secretary of State

FORM BC-1019
FORMERLY 34-75
(7-19-65)

OFFICE OF
THE DIRECTOR

U.S. DEPARTMENT OF COMMERCE
BUREAU OF THE CENSUS
WASHINGTON, D.C. 20233

IN REPLY REFER TO:

NOV 18 1965

Honorable Joseph L. Donovan
Secretary of State
State Capitol
St. Paul, Minnesota 55100

Dear Mr. Secretary:

Enclosed is an official certificate of the population of the Village of Arden Hills, Minnesota, by color and sex, according to the special census taken as of September 27, 1965.

Sincerely yours,

Howard C. Grieves
Acting Director
Bureau of the Census

Enclosure

STATE OF MINNESOTA
DEPARTMENT OF STATE
FILED
NOV 22 1965
Joseph L. Donovan
Secretary of State

U.S. DEPARTMENT OF COMMERCE
BUREAU OF THE CENSUS
WASHINGTON, D.C. 20233

November 18, 1965

I HEREBY CERTIFY, That according to the official count of the returns of the Special Census, taken as of September 27, 1965, the population of the Village of Arden Hills

County of Ramsey State of Minnesota,

was 4,436

The population was distributed as follows:

	Both Sexes	Male	Female
Total population	4,436	2,297	2,139
White	4,416	2,285	2,131
Nonwhite	20	12	8

Howard C. Grieves
Acting Director
Bureau of the Census

STATE OF MINNESOTA
DEPARTMENT OF STATE
FILED
NOV 22 1965
Joseph L. Donovan
Secretary of State

FORM BC-1019
FORMERLY 34-75
(7-19-65)

CERTIFICATE
ANY ALTERATION VOIDS THIS

#14920

O.D.

Herman Trof.

Corrected 1960 Federal Census

filed 5-11-73

STATE OF MINNESOTA
OFFICE OF THE GOVERNOR
SAINT PAUL

WENDELL R. ANDERSON
GOVERNOR

March 29, 1973

The Honorable Arlen I. Erdahl
Secretary of State
State Office Building
St. Paul, Minnesota 55155

Dear Mr. Secretary:

Transmitted herewith is a copy of a letter dated January 11, 1971, and received by the Governor's Office on January 13, 1971.

This letter is an official certification of an error in the 1960 Census relating to the population figure for Herman Township in St. Louis County in Minnesota.

Sincerely,

Wendell R. Anderson

Wendell R. Anderson

STATE OF MINNESOTA
DEPARTMENT OF STATE
FILED
MAY 11 1973
Arlen I. Erdahl
Secretary of State
* copies to
State Auditor

U.S. DEPARTMENT OF COMMERCE
Bureau of the Census
Washington, D.C. 20233

OFFICE OF THE DIRECTOR

GOVERNOR'S OFFICE
JAN 13 1971
To
Fwd to
File

JAN 11 1971

Gen File
Bureau Census

Honorable Wendell Anderson
Governor of the State of Minnesota
State Capitol
St. Paul, Minnesota 55101

Dear Governor Anderson:

The Honorable John A. Blatnik has requested that we furnish you with the enclosed official certificate, under the seal of the Bureau of the Census, of the corrected 1960 population figure for Herman township, in St. Louis County, Minnesota. The official population of this township is 5,765 rather than 5,192. I regret that the population of Herman township was incorrectly reported as a result of an error in processing the returns of the 1960 census.

If we can be of any further assistance, please let us know.

Sincerely,

George H. Brown

GEORGE H. BROWN
Director
Bureau of the Census

Enclosure

STATE OF MINNESOTA
DEPARTMENT OF STATE
FILED
MAY 11 1973
Arlen I. Erdahl
Secretary of State

U.S. DEPARTMENT OF COMMERCE
Bureau of the Census
Washington, D.C. 20233

OFFICE OF THE DIRECTOR

January 8, 1971

According to the official count of the returns of the EIGHTEENTH CENSUS OF THE UNITED STATES, authenticated by the Bureau of the Census seal and on file in the Bureau of the Census, the population of the township of Herman, County of St. Louis, State of Minnesota, as of April 1, 1960, was five thousand seven hundred and sixty-five (5,765). This figure replaces the 1960 population count of five thousand one hundred and ninety-two (5,192) originally published for the township of Herman.

GEORGE H. BROWN
Director
Bureau of the Census

#14920
STATE OF MINNESOTA
DEPARTMENT OF STATE
FILED
MAY 11 1973
Arlen I. Erdahl
Secretary of State