

NOTICE OF PROPOSED ANNEXATION

NOTICE IS HEREBY GIVEN that a hearing will be held by the City Council of the City of Detroit Lakes, Minnesota on the 12th day of May, 1960 at 7:30 o'clock P.M. in the City Hall of the City of Detroit Lakes, Minnesota, to act on the proposed annexation to the City of Detroit Lakes the following described premises:

Part of the Northwest Quarter of Section 35; Township 139, North; Range 41, West of the 5th P.M. including part of Cherry's Subdivision and described as follows: Beginning at the southwest corner of the Northwest Quarter of Section 35, Township 139, North; Range 41, West; thence east along the south line of the Northwest Quarter (also known as the centerline of Willow Street) to a point two hundred and six feet east of the east line of Block 9, Cherry's Subdivision; thence north and parallel with the east line of said Block 9 and extended north to the centerline of the west bound main tracks of the Northern Pacific Railroad; thence northwesterly along the centerline of the railroad tracks to its point of intersection with the west line of said Section 35; and thence south along the west line of said Section 35 to the point of beginning. (34.16 acres)

Part of the Northeast Quarter of the Northwest Quarter of Section 3, Township 138, North; Range 41, West of the 5th P.M. and described as follows: Beginning at the northeast corner of Section 3; Township 138 North; Range 41, West of the 5th P.M.; thence west along the north line of said Section 3 to the shoreline of Detroit Lake; thence southeasterly along the shoreline of Detroit Lake to its point of intersection with the east line of said Section 3; thence north along the east line of Section 3 to the northeast corner of said Section 3 and the point of beginning. This area includes Cook's Subdivision and Lots 1, 2, 3, 4, 5 and part of Lots 6 and 7; Block 1; Breezy Point Addition. (5.7 acres)

Part of the Northwest Quarter of the Northwest Quarter of Section 2; Township 138, North; Range 41, West of the 5th P.M. and described as follows: Beginning at the northwest corner of Section 2, Township 138, North; Range 41, West of the 5th P.M.; thence east along the north line of said Section 2 to the east line of the Northwest Quarter of the Northwest Quarter of said Section 2; thence south along the east line of the Northwest Quarter of the Northwest Quarter of said Section 2 to north right-of-way line of County Aid Road No. 130 (also known as North Shore Drive); thence westerly along the north right-of-way line of County Road No. 130 to the east line of Madison Avenue; thence south to the south right-of-way line of County Road No. 130; thence westerly along the south right-of-way line of County Road No. 130 to its point of intersection with the east line of Lot 10, Block 1, Breezy Point Addition were it extended northerly; thence southerly along the east line of Lot 10, Block 1, Breezy Point Addition to the shore of Lake Detroit; thence westerly along the shore of Lake Detroit to the west line of said Section 2; thence north along the west line of said Section 2 to the point of beginning. (7.5 acres)

Part of the Southwest Quarter of Section 35; Township 139, North; Range 41, West of the 5th P.M. and described as follows: Beginning at a point on the north line of the southwest quarter of Section 35; Township 139, North; Range 41, West of the 5th P.M. that is two hundred and six (206) feet east of the east line of Block 9; Cherry's Subdivision; thence south and parallel to Madison Avenue to a point thirty-three (33) feet south of the south line of the Northwest Quarter of the Southwest Quarter of said Section 35; thence east and parallel with the south line of the Northwest Quarter of the Southwest Quarter of said Section 35 a distance of four hundred and two-tenths (400.2) feet to the east line of the southwest quarter of the southwest quarter of said Section 35; thence south along the east line of the Southwest Quarter of the Southwest Quarter of said Section 35 to the south line of said Section 35; thence west along the south line of said Section 35 a distance of six hundred and sixty-one and two-tenths (661.2) feet more or less to the centerline of Madison Avenue; thence north along the centerline of Madison Avenue to the centerline of Willow Street; thence east two hundred and sixty-three and five-tenths (263.5) feet more or less to the point of beginning. (27.5 acres)

All interested persons are invited to attend said hearing at the above time and place.

Dated this 5th day of April, 1960.

L. E. Learned

L. E. Learned, City Clerk
City of Detroit Lakes, Minnesota

STATE OF MINNESOTA
DEPARTMENT OF STATE
RECEIVED
MAY 18 1960
Secretary of State

14580

ORDINANCE NO. 291

AN ORDINANCE EXTENDING THE CORPORATE LIMITS OF THE CITY OF DETROIT LAKES TO INCLUDE CERTAIN PLATTED AND UNPLATTED LAND NOT EXCEEDING TWO HUNDRED ACRES.

THE COUNCIL OF THE CITY OF DETROIT LAKES DOES ORDAIN:

Section 1. A petition has been filed with the governing body of the City of Detroit Lakes, Minnesota by a majority of the owners in number of the following described real estate to have such land included within the City of Detroit Lakes, Minnesota:

Part of the Northwest Quarter of Section 35; Township 139, North; Range 41, West of the 5th P.M. including part of Cherry's Subdivision and described as follows:

Beginning at the southwest corner of the Northwest Quarter of Section 35, Township 139, North; Range 41 West; thence east along the south line of the Northwest Quarter (also known as the centerline of Willow Street) to a point two hundred and six feet east of the east line of Block 9, Cherry's Subdivision; thence north and parallel with the east line of said Block 9 and extended north to the centerline of the west bound main tracks of the Northern Pacific Railroad; thence Northwesterly along the centerline of the railroad tracks to its point of intersection with the west line of said Section 35; and thence south along the west line of said Section 35 to the point of beginning. (34.16 acres)

Part of the Northeast Quarter of the Northeast Quarter of Section 3, Township 138, North; Range 41, West of the 5th P.M. and described as follows:

Beginning at the northeast corner of Section 3; Township 138 North; Range 41, West of the 5th P.M.; thence west along the north line of said Section 3 to the shoreline of Detroit Lake; thence southeasterly along the shoreline of Detroit Lake to its point of intersection with the east line of said Section 3; thence north along the east line of Section 3 to the northeast corner of said Section 3 and the point of beginning. This area includes Lake View Addition and Cook's Re-Arrangement of Lots 4, 5 and 6 of Lake View Addition and part of Lots 1 and 2 of Block 1, Breezy Point Addition to Lakeview and part of Lots 1 and 2 and 3, 4, 5 and part of Lots 6 and 7, Block 1; Breezy Point Addition. (5.7 acres)

Part of the Northwest Quarter of the Northwest Quarter of Section 2; Township 138, North; Range 41, West of the 5th P.M. and described as follows:

Beginning at the northwest corner of Section 2, Township 138, North; Range 41, West of the 5th P.M.; thence east along the north line of said Section 2 to the east line of the Northwest Quarter of the Northwest Quarter of said Section 2; thence south along the

east line of the Northwest Quarter of the Northwest Quarter of said Section 2 to north right-of-way line of County Aid Road No. 130 (also known as North Shore Drive); thence westerly along the north right-of-way line of County Road No. 130 to the east line of Madison Avenue; thence south to the south right-of-way line of County Road No. 130; thence westerly along the south right-of-way line of County Road No. 130 to its point of intersection with the east line of Lot 10, Block 1, Breezy Point Addition were it extended northerly; thence southerly along the east line of Lot 10, Block 1, Breezy Point Addition to the shore of Lake Detroit; thence westerly along the shore of Lake Detroit to the west line of said Section 2; thence north along the west line of said Section 2 to the point of beginning. (7.5 acres)

Part of the Southwest Quarter of Section 35; Township 139, North; Range 41, West of the 5th P.M. and described as follows:

Beginning at a point on the north line of the southwest quarter of Section 35; Township 139, North; Range 41, West of the 5th P.M. that is two hundred and six (206) feet east of the east line of Block 9; Cherry's Subdivision; thence south and parallel to Madison Avenue to a point thirty-three (33) feet south of the south line of the Northwest Quarter of the Southwest Quarter of said Section 35; thence east and parallel with the south line of the Northwest Quarter of the Southwest Quarter of said Section 35 a distance of four hundred and two-tenths (400.2) feet to the east line of the southwest quarter of the southwest quarter of said Section 35; thence south along the east line of the Southwest Quarter of the Southwest Quarter of said Section 35 to the south line of said Section 35; thence west along the south line of said Section 35 a distance of six hundred and sixty-one and two-tenths (661.2) feet more or less to the centerline of Madison Avenue; thence north along the centerline of Madison Avenue to the centerline of Willow Street; thence east two hundred and sixty-three and five-tenths (263.5) feet more or less to the point of beginning. (27.5 acres)

Section 2. The quantity of land embraced within the foregoing description, and bounded as described is Seventy-four and eighty-six hundredths (74.86) acres.

Section 3. A hearing was duly held by the governing body of the City of Detroit Lakes, Minnesota on the proposed annexation after at least 30 days posted notice.


Section 4. The City Council hereby determines (1) that the annexation will be to the best interests of the City of Detroit Lakes, Minnesota and of the territory affected; (2) that the territory described herein abuts upon the City of Detroit Lakes and is so conditioned as properly to be subjected to the City government.

Section 5. Therefore, the City of Detroit Lakes, Minnesota, hereby ordains and declares that the property hereinbefore described be and the same is hereby annexed to, and included in the City of Detroit Lakes, Minnesota, as effectually as if it had originally been a part thereof.


Section 6. This ordinance shall be final and shall take effect and be in force from and after filing certified copy thereof with the Minnesota Municipal Commission, the County Auditor and the Secretary of State, and from and after its passage and publication.

Passed and adopted this 10th day of May, 1960.

Approved this 10th day of May, 1960.


A. R. Johnson
Mayor

Attest:


L. E. Learned
City Clerk


May 14, 1960

State of Minnesota)
County of Becker) ss
City of Detroit Lakes)

I, L. E. Learned, Clerk of the City of Detroit Lakes, Minnesota, hereby certify that the above ordinance numbered 291 is a true and exact copy of that certain ordinance on file and of record in the office of the Clerk of the City of Detroit Lakes, which was passed and adopted by the Council of said City on May 10, 1960, and approved by the Mayor of said City on May 10, 1960, extending the corporate limits of the City of Detroit Lakes to include certain platted and unplatted land not exceeding two hundred acres.

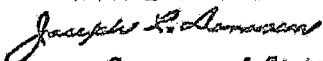
I further certify that a true and exact copy of Ordinance No. 291 has also been filed with the Becker County Auditor and the State Annexation Commission.

Witness my hand and seal this 14th day of May, 1960.


L. E. Learned
City Clerk
Detroit Lakes, Minnesota

#14580

STATE OF MINNESOTA
DEPARTMENT OF STATE
FILED
MAY 18 1960


Secretary of State